

SAN YSIDRO COMMUNITY PLANNING GROUP

NOTICE OF REGULAR MEETING

Location:

San Ysidro School District Education Center
4350 Otay Mesa Road [north of Beyer Blvd]
in San Ysidro, California

Monday, September 16, 2019 at 5:30 p.m.

Chairman: Michael Freedman (619) 690-3833 [messages only]

City Planner: Michael Prinz (619) 533-5931

Except for Public Comment, Items Appearing in This Agenda May Be Acted Upon
Without Further Notice as Allowed by the Brown Act [California Gov. Code, §54950 et.seq.]

1. Call to Order, Introduction, and Roll Call

2. Agenda & Minutes

a. Approval of the Published Agenda

b. Approval of Minutes. Regular Meeting of August 19, 2019

3. Public Comment on Matters Not on the Agenda.

Any person may address the SYCPG regarding matters which are not shown in this Agenda. Comments and inquiries must be related to the SYCPG purposes (City Council Policy 600-24). The Chair can limit comment to a set amount of time per item, or per speaker. The "Brown Act," a State law, does not allow any discussion of, or action to be taken on, items not properly noticed to the public.

4. Docket Items:

a. Census 2020. (Nataly Schlafer, U.S. Census Bureau). The 2020 Census is right around the corner. Our community has to be ready to be counted in order for us to receive our fair share of federal funding and representation. Come ready to learn, ask questions, and interact with a Partnership Specialist from the U.S., Census Bureau. Continued from August 19. ***See attachment.***

b. San Diego Bike Coalition. (Skii Fleeton, Representative). Join the San Diego County Bicycle Coalition and help make bicycling better in San Diego County. We represent everyone who sees bicycling as a solution for the traffic, health and environmental challenges we face in our communities. We can't do it alone. The Bike Coalition depends on bicyclists like you to continue our work making cycling a healthier and more sustainable means of transportation and recreation.

SAN YSIDRO COMMUNITY PLANNING GROUP

c. **Howard Lane Park – Time Limit Parking.** (Chris Gris, Council District 8). During the discussion on the *Iris At San Ysidro* proposed multifamily project presented last month, it was suggested that Time Limit parking could be implemented at Howard Lane Park along the north side of Platel Way. Due to community interest in this item, the Council District 8 office requested the SYCPG discuss the proposal and make recommendation(s). ***See attachment.***

d. **Vacancy.** (Chairman). Prospective candidates for the vacant seat for the term ending April 2020 can be selected at this meeting from among qualified candidates present. The selection is by vote of the current sitting board members, in accordance with the SYCPG Bylaws. ***See attachment.***

5. **Communications, Announcements and Special Orders**

a. **Members of the Public**

b. **Elected Officials and Public Servants.**

- (1) Rafael Castellanos, Port of San Diego Commissioner
- (2) Carlos Lacarra, San Diego Police Department
- (3) Eric Young, Mayor Faulconer’s Representative
- (4) Chris Gris, Council District 8 Representative
- (5) Lucero Gonzalez, State Assembly District 80 Representative
- (6) Other Representative in attendance.

c. **Chairman.**

(1) **City of San Diego Housing Element Update.** Workshop on Sept. 17, 6:00 – 8:00 p.m. at Chavez Rec Center at Larsen Field, 445 Sycamore Road. (see attachment)

d. **Board Members**

6. **Subcommittee Reports**

a. No active subcommittees

7. **Representative’s Reports**

- a. SY POE Expansion & Reconfiguration - (Aguirre)
- b. SY Smart Border Coalition – (Flores)
- c. Community Planners Committee – (Meza)
- d. Otay Mesa Planning Group - (Lopez)

8. **Adjournment.**

SAN YSIDRO COMMUNITY PLANNING GROUP

ATTENDANCE RECORD

APRIL 2019 - MARCH 2020

	APR 2018	MAY 2018	JUN 2018	JUL 2018	AUG 2018	SEP 2018	OCT 2018	NOV 2018	DEC 2018	JAN 2019	FEB 2019	MAR 2019	MEETINGS MISSED
AGUIRRE	P		P	P	P								NONE
CASTANEDA	P		P	P	A								1
CHAVARIN	P		A	A	P								2
CLARK	P		P	P	P								NONE
FLORES	P		A	P	P								1
FREEDMAN	P		P	P	P								NONE
GOUDEAU	P		P	P	P								NONE
JACOBO	P		P	P	A								1
LOPEZ	P		P	A	P								1
MARTINEZ	P												RESIGNED
MEZA	P		P	A	P								1
ORENDAIN	P		P	P	P								NONE
PEREZ	P		P	P	P								NONE
WELLS	P		P	P	P								NONE
ZERMENO	A		P	A	P								2
VACANT													
<p>CITY COUNCIL POLICY 600-24 & SYCPG BYLAWS REQUIRE THAT A SEAT <u>MUST</u> BE DECLARED VACATED WHEN THERE ARE:</p> <p style="text-align: center;">3 <u>CONSECUTIVE</u> ABSENCES, <u>OR</u> 4 <u>TOTAL</u> ABSENCES BETWEEN APRIL 2019 AND MARCH 2020</p> <p>Note: Adjourned Meetings and Special Meetings are not counted for attendance purposes.</p>													

SAN YSIDRO COMMUNITY PLANNING GROUP

Minutes from AUGUST 19, 2019

1. **Call to order:** At 5:41 p.m. Chairman Michael Freedman called meeting to order.

Roll Call: Present: M. Aguirre (Left 7 pm); M. Chavarin; C. Clark; D. Flores; M. Freedman; J. Goudeau; R. Lopez; B. Meza; A. Orendain; A. Perez; J. Wells; A. Zermeno.

Absent: F. Castaneda; A. Jacobo.

Quorum of 12 present at Call to Order, Item #2a, 2.b, 4.a,

Quorum of 11 present at 4.b, 4.c, 4.d

2. **Agenda & Minutes**

a. **Approval of Published Agenda:** A motion was made by D. Flores and seconded by C. Clark to approve the Agenda as Published. Motion Passed (12-0-0). Yes: M. Aguirre; M. Chavarin; C. Clark; D. Flores; M. Freedman; J. Goudeau; R. Lopez; B. Meza; A. Orendain; A. Perez; J. Wells; A. Zermeno. No: None. Abstain: None.

b. **Approval of Minutes:** Minutes of 7/15/19 - A Motion was made by J. Wells and seconded by A. Perez to approve the Minutes of July 15, 2019 with the following correction: change “applied” to “applying” in Section 5.d.1.a to read “**Applying** for a Community Air Monitoring Grant.” Motion Passed (12-0-0) Yes: M. Aguirre; M. Chavarin; C. Clark; D. Flores; M. Freedman; J. Goudeau; R. Lopez; B. Meza; A. Orendain; A. Perez; J. Wells; A. Zermeno. No: None. Abstain: None.

3. **Public Comment on Matters Not on the Agenda:**

a. **San Diego County Bicycle Coalition:** Would like to make a presentation at next meeting.

b. **Irene Lopez:** Concerned about traffic and parking on Cottonwood, Seaward, and Smythe due to new apartment projects in the community. Comments to be included in Item #4.b.

c. **Paul Arredando:** Possibility of problems based on number of proposed units and proposed parking in new apartments. Comments to be included in Item #4.b.

4. **Docket Items:**

a. **Census 2020.** (Nataly Schlafer, U.S. Census Bureau). The 2020 Census is around the corner. Our community has to be ready to be counted in order for San Ysidro to receive our fair share of federal funding and representation. **CONTINUED TO NEXT MEETING.**

b. **The Iris at San Ysidro.** (John Seymour, National CORE). Concept approval for funding application. Proposed multifamily residential on 1.33 acres (72,309 sf) on vacant lot at 1663 Dairy Mart Road in the CC-3-4 zone. The zone allows a mix of pedestrian-oriented, community serving, commercial uses and residential uses, intended to accommodate development with a pedestrian orientation and permits a maximum of 1 dwelling unit for each 1,500 sf of area. The project proposes up to 100 units with a mix of 1, 2 and 3 bedrooms. Up to 49 units are allowed by zone; with a density bonus, 74 units are permitted. The additional 26 units would be allowed if the City adopts new Transit Priority Area regulations. Rents will be between 30% - 60% of AMI (Area Median Income) to accommodate a mix of occupants (family, seniors, special needs, veterans) and for Permanent Supportive Housing. The building will be 4-stories; project will include 104

parking spaces, which is more than the City parking requirements. With proximity to the Trolley Station and bus service, the encouragement of car-sharing and biking, the 104 parking spaces are considered more than adequate by the developers.

Public comment:

Paul Arredando, resident: Impacts on schools, street parking and criminal activity.

Alfonso Reyonso, resident: Ingress and egress to project, lines of cars/traffic at the Trolley crossing at Dairy Mary and Beyer, people not using trolley and parking cars, street parking on Plantel Way by Howard Lane Park. Would like to see the park turned into sometime nice.

Luis Gomez, resident: Not enough parking within project.

Lucita, resident: Loss of bike lane, too high of a building. Aware of need for housing but need to be in a proper space.

Irene Lopez, resident: Project would destroy street, will have too many students, San Ysidro is a border town and this project doesn't make sense.

Olivia Garcia, resident: People who don't respect community, trash, need of more schools before apartments.

Esperanza Tutgi, resident: SY Health Clinic across the street built without enough parking so people park on street, San Ysidro not big enough for so many apartments.

Jose Gomez, resident: Schools impact and should build houses not apartments. Cars could then park in garage and driveways and not on street.

Applicant responded:

Applying for State grant to upgrade Howard Lane Park. Also applying to MTS for low cost transit passes for the residents. Apartments will be offered first to San Ysidro residents.

Board comment:

Orendain: Reality is most people don't use public transportation. Residents in project not able to have guests as there won't be enough parking.

Flores: State is putting pressure on City to build more housing, MTS to invest in San Ysidro. Howard Lane Park is also due for some investment. Nothing which is being proposed is not allowed.

Meza: Was there a traffic study? [Applicant responded they are using traffic study from Community Plan Update. Meza feels that a project like this needs a traffic study.

Zermeno: This could be resolved by people living in houses with permits for parking.

Perez: There are problems with wait time at traffic signal at trolley crossing. Sometimes takes up to 6-7 minutes.

Freedman: Parking at Howard Lane Park could have a time limit, with signage. Trolley crossing is responsibility of City, MTS and Caltrans, so it will always be an issue.

Improvements to Howard Lane Park is in the San Ysidro Impact Fee Study for lighting, comfort Station and ADA upgrades. For school impacts, State law requires only that developers pay school fees to impacted districts (South Bay Union & Sweetwater High).

A Motion was made by A. Perez and seconded by R. Lopez to support National CORE's Transit Oriented Development (TOD) 100-unit, 4-story, 100% affordable housing apartment home community called *The Iris at San Ysidro* to be constructed at 1663 Dairy Mart Road, San Diego, CA 92173. The San Ysidro CPG recognizes that existing zoning allows for a maximum density of 74 units, and hereby supports allowing an additional 26 units to a maximum of 100 units when and if the City of San Diego adopts the draft *Transit Priority Area Housing and Infrastructure Incentive Program (TPAHIP)*.

Motion Passed (6-3-1) Yes: D. Flores; M. Freedman; J. Goudeau; R. Lopez; B. Meza; A. Perez; J. Wells. No: C. Clark; A. Orendain, A. Zermeno. Abstain: M. Chavarin.

c. **Vacancy.** (Chairman). Prospective candidates for the vacant seat for the term ending April 2020 are requested to be present to validate their qualifications in accordance with the SYCPG Bylaws. A selection can be made at the August 19, 2019 meeting. The selection is by vote of the current sitting board members. NO CANDIDATES WERE PRESENT.

5. Communications, Announcements and Special Orders:

a. **Members of the Public:** None

b. **Elected Officials and Public Servants:**

- (1) Officer Carlos Lacarra (San Diego Police Department):
 - (a) Southern Division Open House, August 3rd, was well attended.
 - (b) National Night Out, August 6th 2,400 to 3,000 people attended.
 - (c) Significant arrest in Coral Gate for a "Hot Prowl Burglary"
- (2) Chris Gris (Vivian Moreno's Office, District 8)
 - (a) Library Opening on September 7th at 9 am. Parking at the School District Office and the Middle School. Last day of old Library is August 10th. Park and Rec is considering using the old Library as Teen Center or Senior Center.
- (3) Michael Prinz (City of San Diego Planning): New community planner for San Ysidro, succeeding Elizabeth Ocampo-Vivero. Has been with City for 13 years. Experienced with the South San Diego Planning Groups. (619) 533-5931

c. **Chairman:**

- (1) The new San Ysidro Library is opening on September 7th at 4235 Beyer Blvd. Festivities starting at 9 a.m. Ribbon cutting at 10 a.m. Activities until 4 p.m.
- (2) Construction of a traffic signal at Smythe Crossing and Beyer has commenced.
- (3) There is some movement on the construction of traffic improvements, including new traffic signals and sidewalks, at Camino de la Plaza, Dairy Mart Road, Servando Avenue, and ramps at I-5 overpass.

d. **Board Members:**

- (1) D. Flores:
 - (a) *Sin Limites* meeting on August 29th 6 to 7:30 pm at 212 E. Park. Updates on Community Air Monitoring Grant and "Living Rooms" project progress.
 - (b) Casa Familiar Fall Festival on October 28th at 125 Cypress from 4 to 7 pm.
 - (c) D. Flores was appointed to the San Diego County Air Quality Board.
- (2) J. Wells:
 - (a) The San Ysidro Chamber of Commerce Summer Music Festival to be held on August 31st at Larsen Field 3 pm. Includes Fireworks.
 - (b) San Ysidro Chamber of Commerce: BID investigating the possibility of parking meter district on San Ysidro Blvd. and surrounding non-residential streets.

6. **Subcommittee Reports: No Active Subcommittees.**

7. **Representative's Reports:**

- a. **SY POE Expansion & Reconfiguration** (Aguirre): J. Wells gave update: Project to be complete August/September on US side and October/November on Mexico side. Planning a community-wide celebration on completion. CBP is proposing to close northbound PedWest from 10 pm to 4 am commencing on October 1, since the southbound into Mexico has always been closed from 10 pm to 6 am. due to Mexico staffing limitations.
- b. **SY Smart Border Coalition** (Flores): No Report.
- c. **Community Planners Committee** (Meza): No Report.
- d. **Otay Mesa Planning Group** (Lopez): Meeting this week.

8. **Adjournment**

In Memory of Bertha Alicia Gonzalez (January 19, 1926 – August 12, 2019), long-time San Ysidro resident, businesswoman, journalist, activist, former SYCPG board member, member of many other community organizations and a friend to all. Ms. Gonzalez passed away at the age of 90 years.

Meeting Adjourned at 7:55 p.m.

Next Regular Meeting: September 16, 2019.

Minutes submitted J. Goudeau

The 2020 Census and Confidentiality

Your responses to the 2020 Census are safe, secure, and protected by federal law. Your answers can only be used to produce statistics—they cannot be used against you in any way. By law, all responses to U.S. Census Bureau household and business surveys are kept completely confidential.

Respond to the 2020 Census to shape the future.

Responding to the census helps communities get the funding they need and helps businesses make data-driven decisions that grow the economy. Census data impact our daily lives, informing important decisions about funding for services and infrastructure in your community, including health care, senior centers, jobs, political representation, roads, schools, and businesses. More than \$675 billion in federal funding flows back to states and local communities each year based on census data.



Your census responses are safe and secure.

The Census Bureau is required by law to protect any personal information we collect and keep it strictly confidential. The Census Bureau can only use your answers to produce statistics. In fact, every Census Bureau employee takes an oath to protect your personal information for life. Your answers cannot be used for law enforcement purposes or to determine your personal eligibility for government benefits.

By law, your responses cannot be used against you.

By law, your census responses cannot be used against you by any government agency or court in any way—not by the Federal Bureau of Investigation (FBI), not by the Central Intelligence Agency (CIA), not by the Department of Homeland Security (DHS), and not by U.S. Immigration and Customs Enforcement (ICE). The law requires the Census Bureau to keep your information confidential and use your responses only to produce statistics.



The law is clear—no personal information can be shared.

Under Title 13 of the U.S. Code, the Census Bureau cannot release any identifiable information about individuals, households, or businesses, even to law enforcement agencies.

The law states that the information collected may only be used for statistical purposes and no other purpose.

To support historical research, Title 44 of the U.S. Code allows the National Archives and Records Administration to release census records only after 72 years.

All Census Bureau staff take a lifetime oath to protect your personal information, and any violation comes with a penalty of up to \$250,000 and/or up to 5 years in prison.

There are no exceptions.

The law requires the Census Bureau to keep everyone's information confidential. By law, your responses cannot be used against you by any government agency or court in any way. The Census Bureau will not share an individual's responses with immigration enforcement agencies, law enforcement agencies, or allow that information to be used to determine eligibility for government benefits. Title 13 makes it very clear that the data we collect can only be used for statistical purposes—we cannot allow it to be used for anything else, including law enforcement.

It's your choice: you can respond securely online, by mail, or by phone.

You will have the option of responding online, by mail, or by phone. Households that don't respond in one of these ways will be visited by a census taker to collect the information in person. Regardless of how you respond, your personal information is protected by law.

Your online responses are safe from hacking and other cyberthreats.

The Census Bureau takes strong precautions to keep online responses secure. All data submitted online are encrypted to protect personal privacy, and our cybersecurity program meets the highest and most recent standards for protecting personal information. Once the data are received, they are no longer online. From the moment the Census Bureau collects responses, our focus and legal obligation is to keep them safe.

We are committed to confidentiality.

At the U.S. Census Bureau, we are absolutely committed to keeping your responses confidential. This commitment means it is safe to provide your answers and know that they will only be used to paint a statistical portrait of our nation and communities.

Learn more about the Census Bureau's data protection and privacy program at www.census.gov/privacy.



Laws protecting personal census information have withstood challenges.

In 1982, the U.S. Supreme Court confirmed that even addresses are confidential and cannot be disclosed through legal discovery or the Freedom of Information Act (FOIA). In 2010, the U.S. Justice Department determined that the Patriot Act does not override the law that protects the confidentiality of individual census responses. No court of law can subpoena census responses.

Frequently Asked Questions

WHAT IS THE DECENNIAL CENSUS?

Every 10 years, the federal government conducts a population count of everyone in the United States. Data from the census provide the basis for distributing more than \$675 billion in federal funds annually to communities across the country to support vital programs—impacting housing, education, transportation, employment, health care, and public policy. They also are used to redraw the boundaries of congressional and state legislative districts and accurately determine the number of congressional seats each state has in the U.S. House of Representatives.

WHY IS IT IMPORTANT TO ME?

Responding to the census is not only your civic duty; it also affects the amount of funding your community receives, how your community plans for the future, and your representation in government. Specifically, data from the 2020 Census are used to:

- Ensure public services and funding for schools, hospitals, and fire departments.
- Plan new homes and businesses and improve neighborhoods.
- Determine how many seats your state is allocated in the House of Representatives.

WHEN WILL I COMPLETE THE CENSUS?

The next census will take place in 2020. Beginning in mid-March, people will receive a notice in the mail to complete the 2020 Census. Once you receive it, you can respond online. In May, the U.S. Census Bureau will begin following up in person with households that haven't responded to the census.

HOW CAN I RESPOND?

In 2020, for the first time ever, the U.S. Census Bureau will accept responses online, but you can still respond by phone or mail if you prefer. Responding should take less time than it takes to finish your morning coffee.

WHAT INFORMATION WILL BE REQUESTED?

The decennial census will collect basic information about the people living in your household. When completing the census, you should count everyone who is living in your household on April 1, 2020.

WHAT INFORMATION WILL NOT BE REQUESTED?

The Census Bureau will **never** ask for:

- Social Security numbers.
- Bank or credit card account numbers.
- Money or donations.
- Anything on behalf of a political party.

WILL MY INFORMATION BE KEPT CONFIDENTIAL?

Strict federal law protects your census responses. It is against the law for any Census Bureau employee to disclose or publish any census information that identifies an individual. Census Bureau employees take a lifelong pledge of confidentiality to handle data responsibly and keep respondents' information private. The penalty for wrongful disclosure is a fine of up to \$250,000 or imprisonment for up to 5 years, or both. No law enforcement agency (not the DHS, ICE, FBI, or CIA) can access or use your personal information at any time. Data collected can only be used for statistical purposes that help inform important decisions, including how much federal funding your community receives.

The Census Bureau has a robust cybersecurity program that incorporates industry best practices and federal security standards for encrypting data.

WHERE CAN I GO TO LEARN MORE?

You can learn more about the 2020 Census by visiting 2020census.gov.

Partnership Fact Sheet

The once-a-decade population count affects your representation in government, determines how much funding your community receives, and provides data to help you plan for the future. Join us to spread the word about the importance of the 2020 Census and help ensure a complete and accurate count.

BENEFITS OF A COMPLETE COUNT

A complete count of every person living in the United States has tremendous benefits for you and for your stakeholders.

Census data:

- Accurately determine how many representatives each state has in Congress and inform the redrawing of congressional district boundaries.
- Are used as the basis for distributing more than \$675 billion in federal funds annually to states, counties, and communities to support resources such as schools, hospitals, and fire departments.
- Inform business decisions, policy, community initiatives, and consumer advocacy.

WHAT IT MEANS TO BE A 2020 CENSUS PARTNER

You can make a difference—no matter how much time you're able to commit. As trusted voices in the communities they serve, partners are critical to the success of the 2020 Census. These are some of the many ways you can get involved:

- Use U.S. Census Bureau tools, information, and messaging in creative ways to increase public participation; for example, share newsletter articles and co-branded products and post on social media.

- Host a workshop to devise possible solutions to 2020 Census challenges in your community and generate commitments to tackle them.
- Provide information to stakeholders about the importance and benefits of participating in the 2020 Census; for example, invite Census Bureau officials to speak to your audience.
- Encourage people in your community to work for the Census Bureau, and share this link with them: 2020census.gov/jobs.

WHY BECOME A 2020 CENSUS PARTNER?

As a 2020 Census partner, you will:

- Become part of a powerful network of government, nonprofit, corporate, and community organizations with a diverse group of industry professionals.
- Help ensure that your community is accurately represented.
- Have personalized access to Census Bureau data tools and products, workshops to help you use data effectively, and one-on-one support from data trainers.

Not only will you help ensure that the people you work with are accurately represented, but you will also be able to use Census Bureau resources to improve your community.

INTERESTED IN PARTNERING WITH THE CENSUS BUREAU?

National organizations interested in partnering with the Census Bureau can contact the 2020 Census Partnership Program at census.partners@census.gov to share ideas about how we can work together to ensure a complete and accurate count.

State and local organizations can reach out to their regional census center using the contact information below.

Atlanta

Phone: 404-889-6520

E-mail: Atlanta.rcc.partnership@2020census.gov

Chicago

Phone: 312-579-1605

E-mail: Chicago.rcc.partnership@2020census.gov

Dallas

Phone: 972-510-1800

E-mail: Dallas.rcc.partnership@2020census.gov

Los Angeles

Phone: 213-314-6500

E-mail: Los.Angeles.rcc.partnership@2020census.gov

New York

Phone: 212-882-2130

E-mail: New.York.rcc.partnership@2020census.gov

Philadelphia

Phone: 267-780-2530

E-mail: Philadelphia.rcc.partnership@2020census.gov

We look forward to welcoming you as a Census Bureau partner.

For the latest updates on the 2020 Census, visit 2020census.gov.

KEY MILESTONES


- **September 2018**—The Census Bureau's recruitment Web site went live: 2020census.gov/jobs. For each decennial census, the Census Bureau begins recruiting thousands of paid census takers to help ensure a complete and accurate count. Interested applicants can visit the Web site to apply for a variety of jobs beginning in 2019 and through summer 2020.
- **April 2019**—The 2020 Census Web site goes live: 2020census.gov. This site will be available in multiple languages and will provide downloadable materials, answers to frequently asked questions, and more information about how individuals and organizations can help spread the word about the 2020 Census.
- **August 2019**—New Statistics in Schools classroom activities are available online: census.gov/schools. The Statistics in Schools program provides resources for teaching and learning with real-life data.
- **January 2020**—The first enumeration of the 2020 Census takes place in Toksook Bay, Alaska. Local census takers must get a head start while the frozen ground allows easier access to remote areas with unique accessibility challenges.
- **March 2020**—The public can begin responding to the 2020 Census online at 2020census.gov. Replying by mail or phone will also be an option.
- **April 2020**—Every 10 years, we observe Census Day on April 1.
- **June 2020 through July 2020**—Census takers go door to door to count people who have not responded to the 2020 Census. Census takers are Census Bureau employees and will provide proof that they are official government personnel.
- **December 31, 2020**—By this date, as required by law, the Census Bureau reports to the President of the United States the population count and the apportionment of seats in the U.S. House of Representatives to each state.
- **2021**—Initial 2020 Census data are made available to the public on census.gov.

CENSUS 101: WHAT YOU NEED TO KNOW

The 2020 Census is closer than you think!
Here's a quick refresher of what it is and why it's essential that everyone is counted.


Everyone counts.

The census counts every person living in the U.S. once, only once, and in the right place.



It's about fair representation.


Every 10 years, the results of the census are used to reapportion the House of Representatives, determining how many seats each state gets.



It's in the constitution.


The U.S. Constitution mandates that everyone in the country be counted every 10 years. The first census was in 1790.

It's about \$675 billion.



The distribution of more than \$675 billion in federal funds, grants and support to states, counties and communities are based on census data.

That money is spent on schools, hospitals, roads, public works and other vital programs.




It's about redistricting.


After each decade's census, state officials redraw the boundaries of the congressional and state legislative districts in their states to account for population shifts.

Taking part is your civic duty.

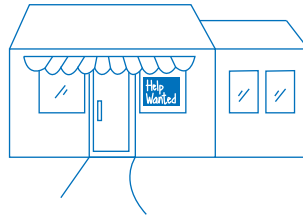
Completing the census is mandatory: it's a way to participate in our democracy and say "I COUNT!"



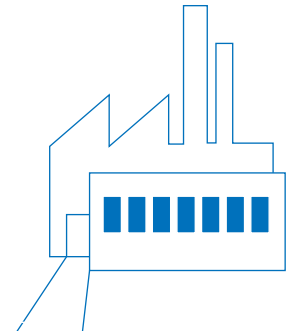
Census data are being used all around you.



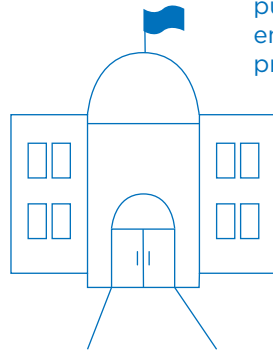
Residents use the census to support community initiatives involving legislation, quality-of-life and consumer advocacy.



Businesses use census data to decide where to build factories, offices and stores, which create jobs.



Local governments use the census for public safety and emergency preparedness.




Real estate developers use the census to build new homes and revitalize old neighborhoods.



Your privacy is protected.


It's against the law for the Census Bureau to publicly release your responses in any way that could identify you or your household.

By law, your responses cannot be used against you and can only be used to produce statistics.





2020 will be easier than ever.

In 2020, you will be able to respond to the census online.



You can help.

You are the expert—we need your ideas on the best way to make sure everyone in your community gets counted.



How the 2020 Census will invite everyone to respond





Every household will have the option of responding online, by mail, or by phone.

Nearly every household will receive an invitation to participate in the 2020 Census from either a postal worker or a census worker.

 **95%** of households will receive their census invitation in the mail.



 **Almost 5%** of households will receive their census invitation when a census taker drops it off. In these areas, the majority of households may not receive mail at their home's physical location (like households that use PO boxes or areas recently affected by natural disasters).

 **Less than 1%** of households will be counted in person by a census taker, instead of being invited to respond on their own. We do this in very remote areas like parts of northern Maine, remote Alaska, and in select American Indian areas that ask to be counted in person.

Note: We have special procedures to count people who don't live in households, such as students living in university housing or people experiencing homelessness.

How the 2020 Census will invite everyone to respond



What to Expect in the Mail

When it's time to respond, most households will receive an invitation in the mail.

Every household will have the option of responding online, by mail, or by phone.

Depending on how likely your area is to respond online, you'll receive either an invitation encouraging you to respond online or an invitation along with a paper questionnaire.

Letter Invitation

- Most areas of the country are likely to respond online, so most households will receive a letter asking you to go online to complete the census questionnaire.
- We plan on working with the U.S. Postal Service to stagger the delivery of these invitations over several days. This way we can spread out the number of users responding online, and we'll be able to serve you better if you need help over the phone.

Letter Invitation and Paper Questionnaire

- Areas that are less likely to respond online will receive a paper questionnaire along with their invitation. The invitation will also include information about how to respond online or by phone.

WHAT WE WILL SEND IN THE MAIL	
On or between	You'll receive:
March 12-20	An invitation to respond online to the 2020 Census. (Some households will also receive paper questionnaires.)
March 16-24	A reminder letter.
	If you haven't responded yet:
March 26-April 3	A reminder postcard.
April 8-16	A reminder letter and paper questionnaire.
April 20-27	A final reminder postcard before we follow up in person.

We understand you might miss our initial letter in the mail.

- Every household that hasn't already responded will receive reminders and will eventually receive a paper questionnaire.
- It doesn't matter which initial invitation you get or how you get it—we will follow up in person with all households that don't respond.

§86.0106 Parking Time Limit

The City Manager is authorized to determine the parking time limit on any designated street or portion thereof. Such limitations shall be effective when appropriate signs giving notice thereof are erected upon such street.

Notwithstanding the foregoing, car share vehicles that are part of a fleet operated by a City-approved car share vendor selected through a competitive process to participate in a City car share program are exempt from parking time limits of 2 hours or more, except when parked at an *electric vehicle charging station* or in an *electric vehicle charging station zone*.

(Renumbered from former Section 86.04 on 8-5-2013 by O-20281 N.S.; effective 9-4-2013.)

(Amended 8-25-2015 by O-20560 N.S.; effective 9-24-2015.)



SAN YSIDRO COMMUNITY PLANNING GROUP

VACANCIES

[Excerpts from the SYCPG Bylaws of June 17, 2015]

The SYCPG should fill vacancies at the time the vacancies are declared by selection by the elected planning group members at the time the vacancies are declared, but not sooner than the next regular meeting at which a quorum is present. Vacancies shall be filled by a majority vote to elect a candidate to the vacant seat, or if more than one vacancy, then the seats are filled by plurality. Publication in a regular meeting agenda shall be sufficient notice of the vacancy.

No person shall be considered for a vacant or open seat who has previously been an elected or appointed member in the twelve (12) months immediately preceding the day the vacancy or opening was declared.

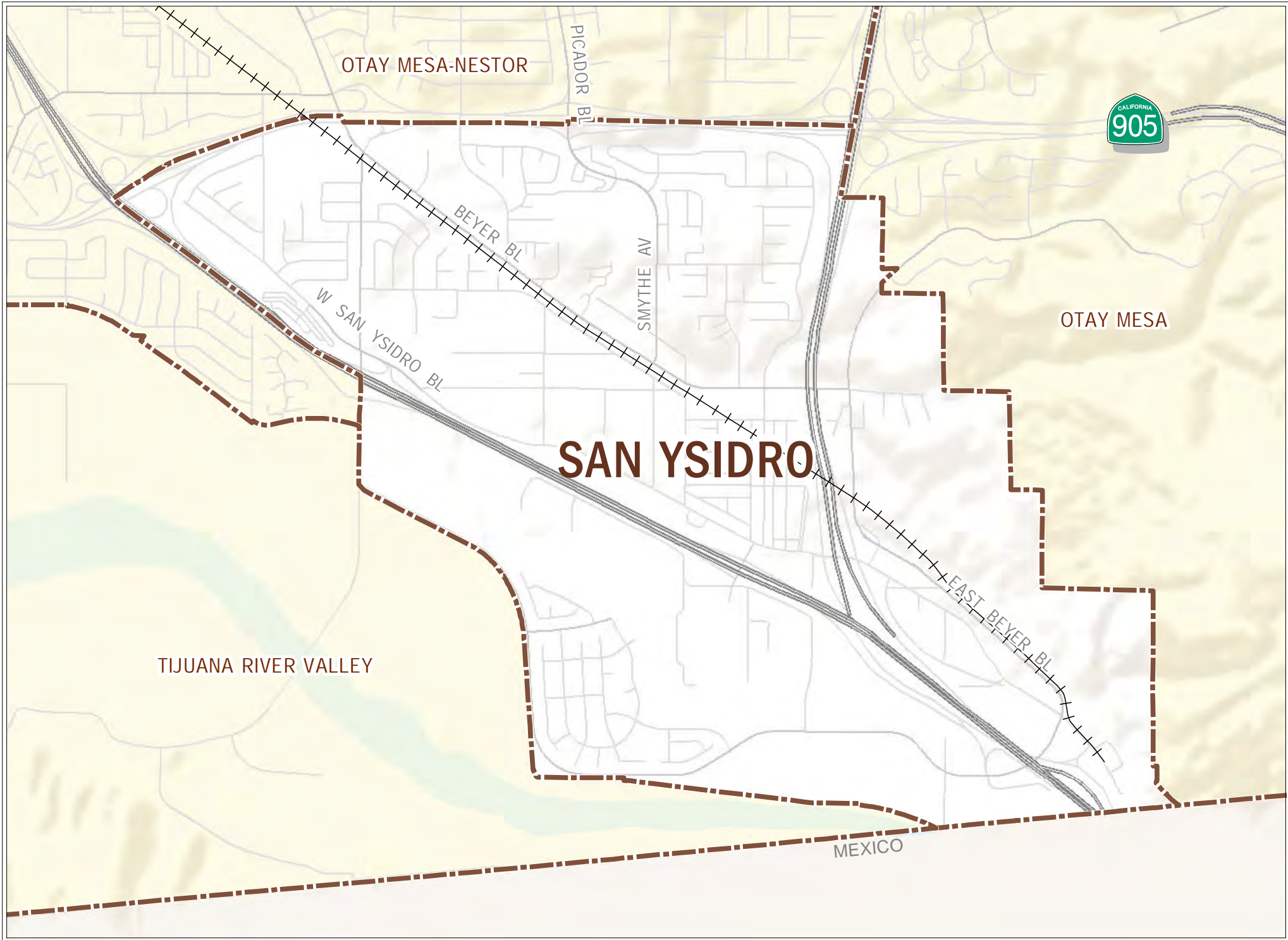
Two or more concurrent SYCPG vacancies shall be filled by a vote of all eligible members of the community by secret written ballot.

[An individual must be recorded on the SYCPG Master Membership List as determined by the Secretary, and] must be at least 18 years of age, and shall be affiliated with the community as a:

- (1) property owner, who is an individual identified as the sole or partial owner of record, or their designee, of a real property (either developed or undeveloped), within the community planning area, or
- (2) resident, *[including a renter or tenant]* who is an individual whose primary address of residence is an address in the community planning area, ~~or~~
- (3) local business person, who is a local business or not-for-profit owner, operator, or designee at a non-residential real property address in the community planning area; only one representative of a particular establishment may hold a seat on the community planning group at one time.

For the purpose of qualifying a "designee" of a not-for-profit . . . the designee must be identified by name in writing by the qualifying governing body or its chief executive.

When the SYCPG is unable to fill a vacancy within 120 days . . . and the planning group has more than twelve members, a search for a new member should continue, however either the seat may remain vacant until the next planning group election, or these bylaws may be amended to permit decreased membership to a minimum of 12 members.



APPLICATION FOR GENERAL MEMBERSHIP – PAGE 1 OF 2

The San Ysidro Community Planning Group (“SYCPG”) holds regular meetings each month at a time and place announced in the Agenda for that month. There are 15 Elected Members. The role of the SYCPG is to review and provide recommendations to the City on land use matters and development-related projects and issues that fall within the San Ysidro Community Planning Area or are of City-wide significance. In this capacity, the SYCPG is the officially recognized advisory group to the San Diego City Council. There is no fee charge to attend meetings or to join the SYCPG. Anyone may submit this membership form to the Planning Group’s Secretary. Please review the qualifications on the reverse side of this form.

General Members are encouraged to volunteer to serve on the Planning Group, to participate at the Planning Group’s meetings, to vote when Board elections are held, and to consider becoming candidates for Board membership.

This *Application for General Membership* forms must be submitted to the Planning Group Secretary. Contact the City of San Diego’s City Planning & Community Investment (CPCI) Department for the current mailing address or visit www.sandiego.gov/planning/community/pdf/contactlist.pdf. You can also bring this form to a SYCPG meeting.

The general boundaries of the San Ysidro Community Plan, as shown in Exhibit “A” of the bylaws, are: I-905 on the north, I-5 south to Dairy Mart Road continuing to the Tijuana River levee and International Border, then to the east to the hillsides between Otay Mesa and San Ysidro, then northwest to the intersection of I-805 and I-905.

(Circle one) DR. MR. MS. Other: _____ NAME: _____

MAILING ADDRESS: _____
Street Address or P.O. Box City State Zip Code

E-MAIL ADDRESS _____ **FAX** _____

HOME PHONE: _____ **WORK PHONE:** _____ **CELL:** _____

IMPORTANT! IF YOU HAVE MORE THAN ONE OF THE CHOICES, PLEASE SELECT THE ONE CHOICE IN WHICH YOU WISH TO BE LISTED (address or parcel # must be within San Ysidro Community Plan Area boundaries).

() RESIDENT HOMEOWNER **ADDRESS OF PROPERTY:** _____

() RESIDENT RENTER **ADDRESS OF PROPERTY:** _____

() PROPERTY OWNER **ADDRESS OR PARCEL # OF PROPERTY:** _____

() LOCAL BUSINESS OWNER, OPERATOR OR DESIGNEE AT A NON-RESIDENTIAL REAL PROPERTY ADDRESS IN THE COMMUNITY PLANNING AREA
LIST THE NAME AND ADDRESS OF THE BUSINESS:

() NOT-FOR-PROFIT (see reverse)
LIST THE NAME AND ADDRESS OF THE NOT-FOR-PROFIT:

SIGN HERE: _____ **DATE:** _____

For Planning Group Use	Reviewed by: _____	Date: _____
	Meets Eligibility Criteria: YES _____	NO _____

EXHIBIT “B”
APPLICATION FOR GENERAL MEMBERSHIP – PAGE 2 OF 2

The following is a summary of Article III, Section 2 of the bylaws.

To be an eligible community member an individual must be

- at least 18 years of age, and
- shall be affiliated with the community as a:
 - property owner, who is an individual identified as the sole or partial owner of record, or their designee, of a real property (either developed or undeveloped), within the community planning area, or
 - resident, who is an individual whose primary address of residence is an address in the community planning area, or
 - local business person, who is a local business or not-for-profit owner, operator, or designee at a non-residential real property address in the community planning area.

Only eligible community members have the right to vote at the SYCPG general election and to be a candidate for election.

An individual may become an eligible member of the community by demonstrating qualifications to the planning group Secretary or Election Committee prior to the March election or at the time of voting. Eligibility is demonstrated by filing this *Application for General Membership* and upon validation of the affiliation requirements.

For the purpose of qualifying a “designee” of a not-for-profit, in addition to this membership form, the designee must be identified by name in writing by the qualifying governing body or its senior executive.

For the purposes of qualification as a General Member, a “not-for-profit” is defined as an existing community organization, association, or institution which has its headquarters or a site office at a physical location at a non-residential real property address within the San Ysidro Community Plan area, and serves the constituents of the planning area.

Among the duties of the elected SYCPG members is the requirement to attend meetings. There are no “excused absences.” The SYCPG shall find that a vacancy exists upon receipt of a resignation in writing from one of its members or upon receipt of a written report from the planning group's secretary reporting the third consecutive absence or fourth absence in the 12-month period of April through March each year, of a member(s) from the planning group’s regular meetings. An individual who vacates a seat after eight consecutive years may not again be elected or appointed for a period of one year.

GENERAL PLAN HOUSING ELEMENT UPDATE

ACTUALIZACION AL CAPÍTULO DE VIVIENDA DEL PLAN GENERAL

PUBLIC COMMUNITY WORKSHOPS

- Learn about the purpose of the City of San Diego's General Plan & Housing Element
- Tell us about your housing and environmental justice ideas
- Help us identify and prioritize policies for the next 8 years

JUNTAS COMUNITARIAS ABIERTAS AL PÚBLICO

- Aprende acerca del Plan General de la Ciudad de San Diego y el Capítulo de Vivienda
- Expresa tus ideas acerca de vivienda y justicia ambiental
- Ayúdanos a identificar y establecer prioridades para las políticas en relación a vivienda que la Ciudad tomará por los próximos 8 años

Workshop dates and times:

Fechas y horas de las Juntas Comunitarias Abiertas al Público:

9/17/2019

6:00 - 8:00 PM

César Chávez
Community Center
San Ysidro

445 Sycamore Rd. 92173

9/19/2019

6:00 - 8:00 PM

Dolores Magdaleno
Memorial Recreation Center
Southeastern

2902 Marcy Avenue 92113

9/24/2019

6:00 - 8:00 PM

Gil Johnson Mira Mesa
Recreation Center
Mira Mesa

8575 New Salem St. 92126

9/26/2019

6:00 - 8:00 PM

Colina Del Sol
Recreation Center
City Heights

5319 Orange Avenue 92115

10/01/2019

6:00 - 8:00 PM

Crown Point Elementary
Auditorium
Pacific Beach

4033 Ingraham St. 92109

*Snacks and children's activities will be provided
Translation services will be available in Spanish*

*Botanas y actividades para los niños estarán disponibles
Servicios de traducción estarán disponibles*

To request materials in alternative format,
language assistance, or disability-related
accommodations email: VWhite@saniego.gov

Para requerir materiales en un formato
alternativo asistencia con relación a lenguaje,
o cualquiera a acomodación a incapacidad, por
favor contacte Vickie White al siguiente correo

VWhite@saniego.gov

The City of

SAN DIEGO

sandiego.gov/planning/genplan/housingelementupdate