

Arsenic Investigation

Black Mountain Open Space Park San Diego, California

City of San Diego
202 C Street, 5th Floor MSD 5D | San Diego, California 92101

May 3, 2018 | Project No. 108246003



Geotechnical | Environmental | Construction Inspection & Testing | Forensic Engineering & Expert Witness

Geophysics | Engineering Geology | Laboratory Testing | Industrial Hygiene | Occupational Safety | Air Quality | GIS

Ninyo & Moore
Geotechnical & Environmental Sciences Consultants

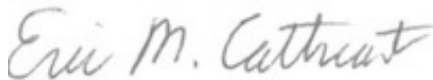
Arsenic Investigation

Black Mountain Open Space Park


San Diego, California

Mr. Casey Smith
Deputy Director
City of San Diego, Open Space Division
202 C Street, 5th Floor MSD 5D | San Diego, California 92101

May 3, 2018 | Project No. 108246003




Eric M. Cathcart, MS, PG 7548
Associate Adjunct Professor
University of San Diego
Department of Environmental and Ocean Sciences




BAB/EMC/gg

Distribution: (1) Addressee (via e-mail)



Beth Abramson-Beck, PG 4580
Principal Geologist
Ninyo & Moore



CONTENTS

| | | |
|-----------|---|-----------|
| 1 | INTRODUCTION | 1 |
| 2 | PROJECT OBJECTIVES | 4 |
| 3 | SITE LOCATION AND DESCRIPTION | 5 |
| 4 | MINING HISTORY AND OPERATIONS | 7 |
| 5 | PHYSICAL SETTING | 11 |
| 5.1 | Topography | 11 |
| 5.2 | Site Geology | 12 |
| 6 | FIELD INVESTIGATION | 13 |
| 6.1 | Site Health and Safety Plan | 15 |
| 6.2 | X-ray Fluorescence (XRF) Screening and Soil Sampling | 15 |
| 6.2.1 | Miners Ridge Loop Trail | 15 |
| 6.2.2 | Mine Workings and Ore Processing Areas | 16 |
| 6.2.3 | Other Park Trails | 16 |
| 6.3 | XRF Screening Methodology | 17 |
| 6.4 | Soil Sampling Methodology | 17 |
| 6.5 | Analytical Testing | 18 |
| 7 | SURFACE WIPE SAMPLING AND ANALYTICAL TESTING – ORE PROCESSING FEATURES | 18 |
| 7.1 | Surface Wipe Sampling Methodology | 18 |
| 7.2 | Analytical Testing | 19 |
| 8 | QUALITY ASSURANCE/QUALITY CONTROL | 19 |
| 9 | DUST MONITORING | 19 |
| 10 | BLACK MOUNTAIN TRAILS USAGE BY CITY STAFF, HIKERS AND BICYCLISTS | 21 |
| 10.1 | Estimated Trail Usage by Hikers and Bicyclists | 21 |
| 10.2 | Estimated Time City Staff is at Black Mountain Open Space Park | 22 |
| 11 | BIOACCESSIBILITY OF ARSENIC | 23 |

| | | |
|-------------|--|-----------|
| 11.1 | Miners Ridge Loop Trail and Additional Park Trails | 25 |
| 11.1.1 | EPA Default Relative Bioavailability of Arsenic (RBA) in Fine Fraction Soils | 25 |
| 11.1.2 | Site-Specific Arsenic Bioaccessibility (USD-BA) in Fine Fraction Soils | 25 |
| 11.2 | Mine Workings and Ore Processing Areas | 25 |
| 11.2.1 | EPA Default Relative Bioavailability of Arsenic (RBA) in Fine Fraction Soils | 26 |
| 11.2.2 | Site Specific Arsenic Bioaccessibility (USD-BA) in Fine Fraction Soils | 26 |
| 11.3 | Summary of Findings - Bioaccessibility Study | 26 |
| 12 | STATISTICAL ANALYSIS OF SOIL ARSENIC ANALYTICAL DATA | 27 |
| 12.1 | Correlation Between Arsenic Analytical Data and XRF Data | 28 |
| 13 | HUMAN HEALTH RISK ASSESSMENT – PARK TRAILS | 28 |
| 14 | ECOLOGICAL RISK ASSESSMENT – PARK TRAILS | 29 |
| 14.1 | Risk Characterization | 30 |
| 14.2 | Potential Health Risk to Canines | 31 |
| 15 | TOTAL ARSENIC CONCENTRATIONS IN SOIL SAMPLES AND COMPARISON TO THE ARSENIC HHRA LEVEL | 31 |
| 15.1 | Black Mountain Open Space Park Trails | 31 |
| 15.2 | Mine Workings and Ore Processing Areas | 33 |
| 15.3 | Wipe Samples of Ore Processing Features – Analytical Results | 34 |
| 16 | SUMMARY OF FINDINGS | 34 |
| 17 | RECOMMENDED REMEDIAL ACTION FOR PARK TRAILS | 37 |
| 18 | RECOMMENDED PHYSICAL CLOSURES FOR MINE WORKINGS AND ORE PROCESSING AREAS AND FEATURES | 38 |
| 18.1 | Mine Feature Inventory Methodology | 38 |
| 18.2 | Inventory of Abandoned Mine Features | 39 |
| 19 | RECOMMENDED REMEDIAL ACTION FOR MINE WORKINGS AND ORE PROCESSING AREAS AND FEATURES | 42 |
| 20 | LIMITATIONS | 42 |
| 21 | REFERENCES | 44 |

FIGURES

- 1 – Site Location
- 2 – Site and Vicinity
- 3 – XRF Screening and Readings
- 4 – Soil Sample Total Arsenic Concentrations

TABLES

- 1 – Summary of Black Mountain Park Trail Samples - Metal Concentrations
- 2 – Summary of Mine Workings and Ore Processing Area Samples - Metal Concentrations
- 3 – Summary and Comparison of Arsenic Analytical Results and XRF Readings
- 4 – Summary of Ore Processing Wipe Samples - Total Metal Concentrations
- 5 – Summary of Dust Monitoring Conducted on Park Trails
- 6 – Summary of Estimated Time Hikers and Bicyclists Use Park Trails
- 7 – Black Mountain Trail Areas and Soil Samples Exceeding the HHRA Level for Arsenic
- 8 – Summary of Mine Workings and Ore Processing Features and Recommended Remedial Action

APPENDICES

- A – Background Information
- B – Mine Workings and Ore Processing Photographs – April 2017
- C – Site Health and Safety Plan
- D – XRF Readings
- E – Black Mountain Trails – Soil Sample Photographs
- F – Dust Monitoring Field Data – August 2017
- G – Bioaccessibility Study
- H – Human Health Risk Assessment
- I – Ecological Risk Assessment
- J – Laboratory Analytical Reports
- K – Mine Features Recommended for Closure Black Mountain Mine: San Diego, Department of Conservation, Division of Mine Reclamation

1 INTRODUCTION

Ninyo & Moore was retained by the City of San Diego (City) and subsequently by their consultant, Helix Environmental Planning, Inc., (Helix) to assist with the initial phase of the Black Mountain Open Space Park (park) Project (Project) located in the Rancho Peñasquitos community area of San Diego. A portion of the Park contains the historic Black Mountain Arsenic Mine, located on the northeast slope of a narrow canyon on the north side of Black Mountain. Based on the years the mine operated, during the 1920s, the State of California, Department of Conservation (DOC) has classified the mine site as a legacy abandoned mine, since it ceased operations before state and federal laws required reclamation of mined land.

The initial scope of work for this Project was to evaluate and delineate locations of elevated arsenic concentrations in soils along the Miners Ridge Loop Trail based on the presence of elevated arsenic concentrations in soils and rocks (Johnston, 2016, USD, 2015-2017) (Appendix A). The Project was subsequently expanded to evaluate arsenic concentrations in soils along other designated, open Park trails maintained by City staff and used by the public. Human health and ecological risk assessments (HHRA and ERA, respectively) were performed to evaluate whether the arsenic detected in soils along Park trails would be a risk to human health and/or ecological receptors at the Park. In addition, soils at the mine workings and ore processing areas and related features (herein referred to as mine workings and ore processing areas) were sampled to begin assessing those areas. It is important to note that the presence of elevated arsenic concentrations and other metals in soils (and rocks) is a result of naturally occurring processes.

Recommended remedial actions were developed related to the physical closures of the abandoned mine workings and ore processing areas and to remediate portions of Park trails with elevated arsenic concentrations. The recommended remediation was developed to be protective to City staff and the public, based on the results of the HHRA and ERA, and in collaboration with state Department of Conservation, Division of Mine Reclamation (DOC) staff because of their expertise in physical mine closures. The remedial actions also took into consideration the City's goals for the Park and the designation of the former mine site as a cultural and historical resource (ASM Affiliates, 2007) (Appendix A).

The second phase of the Project will generally consist of evaluating the recommended physical mine closure options related to the abandoned mine workings and ore processing areas and implementing physical closures of these features. This phase of the Project is also anticipated to evaluate physical restrictions and/or remediation of soils, rocks and/or ore concentrate associated with portions of this area.

The third phase of the Project will consist of evaluating the potential impacts to groundwater in the canyon containing the mine workings and ore processing areas.

The Park is owned by, and the responsibility of, the City of San Diego, operating under the authority of the City Manager. City staff park rangers of The Open Space Parks Division of the Park and Recreation Department perform tasks such as conducting interpretive programs, foot patrol, trail brushing, removing non-native plant material with hand tools, installing or repairing signage, visitor assistance, using hand tools for trail maintenance work, and open cab tractor or Sweco tractor work in certain areas for certain projects (e.g., trail maintenance, removing trash), patrolling in a closed cab vehicle, and mowing non-native vegetation (City, 2017).

Background information (Johnston, 2016, USD, 2015-2017), indicates that soils/rocks at the former mine workings and ore processing areas and at certain areas along the Miners Ridge Loop Trail contain elevated arsenic concentrations, and therefore, may have the potential to adversely impact the health of City staff that routinely maintain trails at the park and the public that use the trails primarily for hiking and biking. Preliminary work (Johnston 2016) found arsenic concentrations as high as 480,000 parts per million (ppm) in some rocks and almost 20,000 ppm in some soils.

Based on background information, in 1923, mining operations began on the north slope of Black Mountain, reportedly to mine arsenopyrite and some gold, process the ore, and send it to a refinery. Background documents describe the ore as being associated with northwest trending, discontinuous parallel “dikes of quartzite” 10 to 15 feet wide that cut the surrounding “diorite” (actually more accurately described as Santiago Peak Volcanic rocks). As is common when reviewing historical descriptions of former mine sites, while the trend of the structures and apparent small quantities of ore are consistent with field observations, some of the rock type descriptions appear to differ from what was actually observed at the mine site. Mine workings are mostly located below the Park trails in an unnamed northeast trending canyon/tributary. At the time of this Project, the mine workings where ore was extracted consisted of two short adits (horizontal openings), a short inclined shaft (vertical opening), and various relatively small excavation pits. The ore processing area is also mostly located in the same northeast trending canyon/tributary and consists of remnants of ore crushing and roasting equipment as well as a dust chamber on the northwest slope of the canyon and cyanide vats.

Background information indicates two separate ore processing operations at the site (ASM, 2007). Historical documents and field observations of the abandoned mine workings (consisting of relatively short adits and a short inclined shaft and the presence of only minor pits or excavations, and absence of significant mine tailings, etc.) suggest operations were relatively short lived. Typical of mines in those days, the site was abandoned with no remediation, since mine reclamation plans or remediation were not required. A more complete description of the mine workings and ore processing areas is provided in Appendix A and later in this report.

The mine site area was previously described by ASM (2007), as extending for approximately 620 feet in a northeasterly direction along a canyon and generally consists of two main areas. At the southwest end, near the canyon bottom are an adit and tailings piles where the ore was mined and extracted, and approximately 220 feet to the northeast, the mill site where the ore was processed and the location of a narrow excavated terrace that measures approximately 120 feet by 40 feet. Two road cuts lead from the adits and tailings to the mill site. Descriptions of the mine are also included in the January 1925, Chapter XXI of the State Mineralogist covering Mining in California; 1966 Country Report 3 – The Geology and Mineral Resources of San Diego County, California, by Harold Weber; and the 1966 California Division of Mines and Geology, Minerals of California, Bulletin 189.

ASM (2007) identified and described former mine workings in the canyon area consisting of a main adit and a second adit to the north, vertical pit, pit and debris, core processing area, dust flue, concrete reservoir and cyanide vats generally located along the canyon area. Additional relatively minor mine workings, pits, cuts, etc., have been identified and mapped by USD staff (USD, 2016). The above described mine workings in the canyon area, as well as other minor mine workings identified by USD (2015 to 2017) are within the boundaries of the Park, which is used as a public space primarily for hiking and mountain biking. The main trails in the Park, Miners Ridge Loop, Black Mountain, Nighthawk, and Little Black Mountain Loop, are generally located topographically higher and to the south and east of the majority of mine workings in the canyon/tributary area. Although the mine workings are located off the main Park trails, they are accessible and generally known to the public who leave evidence of their visits through graffiti, trash (bb pellets, beer cans), plus books and candles left in workings and at/in ore processing areas.

This Project is a collaborative effort between the City, USD, and Ninyo & Moore. USD has conducted significant work related to arsenic concentrations in soils and rocks at the park and Ninyo & Moore appreciates their providing knowledge, insight, and previous information that greatly benefit this project.

2 PROJECT OBJECTIVES

The primary objectives of the Project included the following:

- Further evaluate the locations of elevated concentrations of arsenic in soils along designated/open Park trails and at the abandoned mine site (mine workings and ore processing areas). Previous x-ray fluorescence (XRF) data of rocks and soils and analytical testing of samples indicated that, as expected, elevated arsenic concentrations are present in rocks and soils at the mine workings and ore processing areas. However, the XRF and analytical data also indicated the presence of elevated arsenic at some locations along the Miners Ridge Loop Trail.
- Delineate the locations along the designated/open Park trails where elevated levels of arsenic may be present. Based on this information evaluate potential health risk and hazards posed by arsenic in soils at the Park to City staff and the public, based on XRF data, soil sampling and analytical testing, and results of the HHRA.
- Evaluate whether City staff working on trails, and the public, are being exposed to elevated concentrations of arsenic along designated/open Park trails and/or at the abandoned mine workings and ore processing areas.
- Evaluate the potential health risks to human health and ecological receptors related to elevated arsenic concentrations by conducting a human health risk assessment (HHRA) and Ecological Risk Assessment (ERA) on the designated/open Park trails using soil analytical data, air monitoring dust data collected as part of this Project and information on Park usage by the public and City staff workers.
- Based on findings, prepare a site investigation report that includes mitigation measures/options to the City to address potential exposure from elevated arsenic to City staff and the public using the Park trails. Identify locations of elevated arsenic concentrations along designated Park Trails and provides mitigation measures to reduce/minimize exposure in these areas.
- Document the types of physical hazards that are present at the mine workings and ore processing areas and in conjunction with the DOC, provide specific recommendations for the protection of public safety (e.g., prevent persons from entering and/or falling into old workings).
- Identify and preliminarily evaluate the environmental hazards (e.g., evaluate arsenic concentrations) at the mine workings and ore processing areas to begin to develop appropriate remedial actions to be implemented in a subsequent phase of this project.
- Assist the City by obtaining information from the DOC related to possible requirements and/or recommendations for the mine site area including workings and ore processing areas and inquire about possible assistance and/or funding related to protecting the public from potential physical and potential environmental hazards. Also assist the City with submittals to the DOC related to possible assistance and/or funding for conducting the planned preliminary assessment/site investigation (PA/SI) and for physically implementing controls to protect the public from accessing the abandoned mine workings and ore processing areas.

3 SITE LOCATION AND DESCRIPTION

The Black Mountain Open Space Park consists of approximately 2,350 acres of land consisting of hills, ridges and canyons consisting of coastal sage, remnant grasslands, chaparral and riparian habitat located in the Rancho Peñasquitos area of northern San Diego. The Park is located west of Interstate 15 and Carmel Mountain Road/Peñasquitos Drive, and traverses Carmel Valley Road. Access to Park trails is from Hilltop Community Park at the south and the Black Mountain Community near the center of the Park (Figures 1 and 2). The Park is surrounded by dense suburban population with new homes and residential communities currently under construction to the east and northeast. The Park includes approximately 20 miles of designated, maintained trails and is a popular destination for local hikers and bicyclists.

Within the Park are the remains of the Black Mountain Arsenic Mine, at an elevation of approximately 1,000 feet mean sea level (MSL). The mine workings and ore processing features are located in a relatively narrow, unnamed canyon/tributary on the north side of Black Mountain in the northeast portion of the park. The description of the Black Mountain Mine is based on field work and research by Ninyo & Moore and USD related to this investigation, previous and current field work and research conducted by USD, information contained in government publications and the report by ASM Affiliates (2007). The most significant mine features are identified on Figures 3 and 4, and photographs are included in Appendix B.

The mining and ore processing area generally consists of an approximately 850 foot long area extending in a northeasterly direction, generally paralleling the axis of an unnamed and relatively narrow canyon/tributary. The main mining area appears to have been at the southwestern portion of the canyon and consists of two relatively short adits, on the northwest and southeast sides, informally referred to by USD as the Koala and Hobbit Hole mines, respectively. Tailing piles from both these adits partially fills the canyon between the two adits and extends northeasterly along the canyon bottom for about 80 feet. Approximately 400 feet to the south and above the canyon floor on the southeast side of the canyon is an inclined shaft, informally referred to as the Ranga Adit. Between the Koala and Hobbit Hole Mines and Ranga Mine is a shallow vertical pit located on the southeast side of the canyon, informally referred to as the Glory Hole. There are several other locations of smaller scaled mine features consisting of shallow pits or excavations or cuts and include what are informally referred to as pit mines, potholes, and/or excavations.

Approximately 220 feet northeast of the Koala and Hobbit Hole mines are the remains of the ore processing area, located on a relatively narrow excavated terrace. Two poorly defined road cuts lead from the adits and tailings to the abandoned ore processing (mill) site. The canyon bottom drops relatively steeply from the mine workings (Koala and Hobbit Hole Mine adits) to the ore processing area which is approximately 40 feet above the axis of the canyon. The ore processing area consists of the remnants of wooden structures/buildings, remains of an ore-roasting furnace, concrete footings and foundations, concrete (cyanide) vats, and a poured concrete dust chamber.

Ore processing features located outside the terrace include a concrete dust chamber on the slope above the ore processing area, trending approximately N45°W. The dust chamber measures approximately 7 x 7 feet across and approximately 180 feet in length. Cyanide vats (the northeast vat consists of two vats separated by a concrete divider) are located just above the axis of the canyon, approximately 160 feet northeast of the ore processing area. A poorly defined access road runs from the ore processing area past the cyanide vats and continues to climb the slope in a northwesterly direction and is covered with thick chaparral brush. The road can be followed for about a 0.25 mile to the top of a ridge, northwest of the mine workings area, at which point the brush becomes so thick it can no longer be detected.

The Park is surrounded by single family residential structures, a community park, multiple schools, freeways, and multi-family residential structures. From many of the newer areas of construction (northeast and east of the canyon) the mine workings and ore processing area are visible.

The Black Mountain Mine was identified by ASM Affiliates (2007), as a previously recorded cultural resource designated CA-SDI-11040H. ASM Affiliates stated that ASM affiliates stated that as a result of their study, the Black Mountain Mine Rural Historic District was recommended eligible for the National Register of Historic Resources. A National Register of Historic Places Registration Form was prepared for submission to the Office of Historic Preservation. The Black Mountain Mine Rural Historic District was also recommended eligible for the California Register of Historic Resources and the City of San Diego Historical Site Board Register.

4 MINING HISTORY AND OPERATIONS

Information pertaining to the mining history at the Black Mountain Arsenic Mine was obtained from various sources. Relevant information is summarized as follows:

Chapter of Report XXI of the State Mineralogist covering Mining in California and the Activities of the State Mining Bureau (California State Mining Bureau, 1925)

In the 1925 Chapter of Report of the State Mineralogist, it is indicated that the Black Mountain Mine is located in Section 5, Township 14 South, Range 2 West and nine miles southwest of Escondido on the north slope of Black Mountain at an elevation of approximately 1,000 feet [MSL]. At the time of the report, the mining property was described as consisting of four claims known as the Black Mountain Group, totaling 80 acres. The ore was reported as consisting of arsenopyrite in two parallel “dikes of quartzite” that cut the diorite with a general northwest strike and dip to the northeast. The “dikes” were reported as 10 to 15 feet wide. The arsenopyrite associated with pyrite was reported as occurring in the form of lenses and also as finely disseminated throughout fractures and seam in the “quartzite.” Mine development at the time reportedly consisted of a tunnel 30 feet in length, two shafts approximately 40 feet deep, and a number of open cuts made along the outcrops of the “quartzite dikes.” The mining equipment at the time consisted of a pneumatic compressor and air drills, the mill included a Blake crusher, 20-ton ball mill and an ore concentrator.

California Division of Mines and Geology (CDMG) (currently Department of Conservation) Geology and Mineral Resources of San Diego County, California County Report 3, (Weber, 1963)

In the San Diego County CDMG report, the Black Mountain Group [mine] was listed under Mineral Resources - Arsenic and was reported as the only deposit containing arsenopyrite and minor proportions of gold that has received attention as a possible source of arsenic. The mine site was reported at the same location as the 1925 report. The CDMG report stated that efforts to recover arsenic and gold from this deposit were confined mostly to the 1920's. The publication states that according to records made available by the owner, the Mace Company conducted smelting tests on samples of the arsenical ore to produce gold bearing matter and recover arsenic trioxide as a fume. It was reported that no plant for such a process was developed. A small concentration plant was erected early in 1924 even though no ore reserves had been developed and that this was impractical because of an insufficient water supply and was shut down and dismantled in July of that year. Subsequent to this, but before 1930, a rotary roaster (estimated from remaining brickwork to have been 15 feet long and 5 feet in diameter) was installed, a reinforced “concrete stack” 180 feet long was constructed directly on the hillside and connected to the roaster by a metal pipe. A small crushing plant provided crushed material for the roaster. It was stated that presumably arsenic was to be recovered from condensed fumes in the “stack.” Reportedly, three cyanide leaching tanks to treat the roasted ore for gold recovery were reported to be installed and never used. Reportedly, only a ton or two of ore was roasted. The only recorded shipment from the property consisted of 700 pounds of material containing 31.4% arsenic, plus a small amount of gold and silver which was sent to a chemical plant at Martinez California in 1924. Several unsuccessful efforts to develop the deposit were made since 1930; however, none recently. The “concrete stack crushing plant structure and brickwork” for the roaster were all that remained in mid-1955.

Regarding the ore, it was reported that the arsenopyrite is distributed sparsely as small masses as large as 3 centimeters long by 0.5 cm thick along fractures and seams in “fine grained quartzite” which is a member of the Black Mountain volcanic rocks of probable Jurassic age. Lenses of arsenopyrite have been reported but no dimensions were given. Pyrite and chalcopyrite are present in minor amounts with the arsenopyrite concentrations and the sulfides are auriferous (gold-bearing). The arsenopyrite concentrations are distrusted discontinuously for a distance of at least 200 feet. It was stated that the deposit has been explored “inextensively” by adits, shafts and shallow pits and trenches. Two adits were driven about 30 feet apart on opposite sides of a small canyon. The longest extends S10°E for 25 feet then S28°E for 50 feet. The other to the north extends N25°E for about 30 feet. Two shafts now caved but reported to be 40 feet deep were sunk at the portal of each of the adits described above, there is no record of ore encountered in the shafts and arsenopyrite bearing material was found only in the first 25 feet of the longest adit. A shallow pit 100 feet higher and 200 feet south of the main adits exposed a zone containing arsenopyrite. A sample from that pit reportedly assayed 7.48% arsenic and 0.34 ounce per ton of gold.

ASM Affiliates Inc. Black Mountain Open Space Park Cultural and Historic Resource Evaluation (ASM, 2007)

The following detailed information about arsenic mining in general and arsenic mining at the Park was obtained from the ASM Affiliates cultural and historical resources report.

At the height of the short-lived white arsenic boom in 1923, several investors began operations in San Diego County on the north slope of Black Mountain to mine arsenopyrite, process the ore, and send it to a refiner to produce white arsenic.

On October 4, 1923, articles of incorporation were filed for the Black Mountain Arsenic Mining Company which controlled four claims known as the Black Mountain Group, covering 80 acres along a relatively narrow canyon on Black Mountain’s north slope.

Background information indicates that work began at Black Mountain in 1924. That year the Mace Company (Mace) of Denver, Colorado conducted smelting tests on samples of the arsenical ore to produce a gold-bearing matte and recover arsenic trioxide as a fume. A small concentrating plant was erected early in the year, even though no ore reserves had been developed. Seven hundred pounds of material containing 31.4% arsenic, plus a small amount of gold and silver, were sent to a Chemical Engineering Company plant in Martinez, California. Operations at Black Mountain were discontinued due to the lack of a reliable water supply, and the concentration plant had been dismantled by July of that year. Mace reportedly was apparently one of the many smelting and mining companies looking for arsenopyrite deposits that could profitably produce white arsenic as a primary product during the short-lived arsenic boom of 1923-1924. Following closure of the Mace operation, development of the mine continued. By the end of 1925, a 30 foot long tunnel and two 40 foot deep shafts had been opened, as well as a number of cuts along the outcrops of the “quartzite dikes.” The ore was said to contain 5% arsenic with from \$2 to \$5 of gold per ton. Mine equipment consisted of a pneumatic compressor and air drills, a Blake Jaw Crusher, 20-ton ball mill, and an ore concentrator. The plant was driven by a four cylinder, 70-horsepower, tractor gasoline engine.

The concentrates produced from the ore reportedly contained 40% arsenic with “gold values.” With the collapse of the arsenic market and the dismantling of the primary arsenic refineries, including the Martinez operation in 1925, the Black Mountain Arsenic Mining Company appears to have changed strategies and in 1926-1927 installed equipment to process the ore onsite. This included a 15-foot long rotary roaster, connected by a brick flue and steel pipe to a concrete dust chamber, and three concrete cyanide vats. A gyratory crusher was also installed that would have replaced the original Blake Jaw Crusher reported to have been in use in 1925. This would allow the ore to be roasted on-site, the resulting arsenic containing soot collected in the dust chamber, and the roasted concentrates then treated in cyanide to recover any gold. Despite these improvements, it was reported that little other work was done at the mine. During the summers of 1926 and 1927 one of the two kids working at the mine stated that it appeared that in 1927, the operation ran out of fuel oil for firing the roaster and substituted diesel fuel which caused too much heat and the bearings melted on the roaster drum, shutting the entire operation down. Reportedly, some unsuccessful attempts were made to reopen the mine and revive the operations; however, by 1939, all the equipment had been removed for salvage and the site was idle.

The ore processing at the Black Mountain Arsenic Mine evolved through two distinct phases. During the first phase, from late 1924 through 1925, the purpose was to produce a concentrated residue from the ore that could be shipped to a refinery. ASM reported that based on descriptions and evidence on the ground, the ore was mined at the “quartzite outcrops” in the canyon bottom and then conveyed via ore carts on a narrow gauge railroad to the mill built on an excavated terrace some 250 feet down the canyon from the arsenopyrite source. Here the ore was fed into a Blake Rock Crusher and then processed with water in a Harding Ball Mill until it was reduced into a fine slime. From the ball mill the material would have been passed to a concentrator and the resulting ore concentrate shipped to a refining plant.

During the second phase, from 1926 to 1927, the ore was reportedly similarly conveyed to the dumping station in ore carts, roasted and the resulting soot was collected in the concrete dust flue constructed on the hillside above the terrace. The ore was conveyed to the dumping station in ore carts as before, then it appears to have been processed in a gyratory crusher from which it was conveyed to the roaster where it was heated to produce soot (i.e., flue-dust), which passed through the dust-collector. Following roasting, the ore was treated with cyanide to extract gold. The soot in the dust collector would be collected and presumably sold as crude arsenic.

Geochemical Investigation of Anomalous Arsenic Enrichment in the Santiago Peak Volcanics of Southern California, Elizabeth Johnston, University of San Diego, September 2016

This thesis investigates arsenic distribution in igneous rocks at Black Mountain Open Space Park. As described in the Johnson thesis (2016), the extent of arsenic enrichment in the Santiago Peak Volcanic rocks at Black Mountain was initially evaluated by field-portable X-ray fluorescence (FP-XRF). The initial investigation of soils and rocks throughout the park by XRF indicated arsenic concentrations up to 400,000 ppm. It was stated that such concentrations are nearly 100,000 times greater than average for the upper-crust (4.8 ppm, Rudnick and Gao 2003) and, therefore indicate the need to investigate arsenic enrichment throughout the park and the potential for arsenic to be mobilized offsite. The thesis investigated arsenic distribution among rocks cropping out at the Park. Multiple lithologies were sampled so that the extent of heterogeneity would be represented in the sample population. Seventy-nine rock samples were obtained from outcrops at the Park, primarily from around a 1 km² area surrounding the abandoned mines and included “in-situ” and “waste rock” samples and the remaining samples were collected from the artisanal strip mine to the north of the park. The following sections summarize the arsenic results presented in the thesis.

Arsenic Enrichment

The total arsenic concentration of powdered bulk rock and sub-samples (n = 168) ranged from non-detectable (<2 ppm) to nearly 300,000 ppm (mean = 7,476 ± 2,694 ppm arsenic). Arsenic was most enriched in samples collected from abandoned arsenic “mines” (n = 27, mean = 36,745 ± 13,801 ppm arsenic), and samples and sub-samples of waste rocks were also highly enriched in arsenic (n = 12, mean = 3,051 ± 2,259 ppm arsenic). Subsamples of weathering rinds and veins typically contained greater arsenic concentrations (n = 44, mean = 9,475 ± 4,941 ppm arsenic) than subsamples of fresh rock (n = 44, mean = 538 ± 245 ppm arsenic).

Trace Metal Enrichment

Based on bulk geochemistry data, the Santiago Peak Volcanic rocks were classified as rhyolites and dacites. Total arsenic concentrations in the Black Mountain Santiago Peak Volcanic rocks (20 samples) ranged from 5.2 to 3,155 ppm. In addition to arsenic, all samples contained copper, lead, and zinc. Antimony was detected in only a few (two) samples. Rhyolites were typically more enriched in arsenic (of the 10 samples, the average arsenic concentration was 586 ± 10 ppm) than dacites (n = 10, mean = 14 ± 9 ppm arsenic). Rhyolites also contained greater concentrations of lead (mean = 28 ± 4 ppm arsenic), while dacites were more enriched in zinc (mean = 114 ± 13 ppm). Rhyolites and dacites had similar average copper concentrations (~30 ppm). The Black Mountain Santiago Peak Volcanic lavas show iron enrichment consistent with the tholeiitic magma series.

Arsenopyrite Weathering and Mobilization

In the Black Mountain Santiago Peak Volcanic rocks, arsenic content was highest in a powder containing arsenopyrite (297,156 ppm arsenic), while a powder containing natropharmacosiderite, arsenosiderite, and yukonite contained 167,070 ppm arsenic. Powders containing goethite and no other known arsenic host minerals (other than hematite) contained arsenic concentrations ranging from 85 ppm arsenic to 43,147 ppm arsenic (n = 17, mean = 4,402 ± 2,516 ppm arsenic). Therefore, there is evidence for several stages of alteration and arsenic remobilization, and that arsenic content is lower in later-stage minerals.

Arsenic enrichment in the Black Mountain Santiago Peak Volcanic rocks (n = 168) ranged from non-detect (<2 ppm arsenic) to nearly 300,000 ppm arsenic (mean = 7,476 ± 2,694 ppm arsenic). This wide range in arsenic content indicates that it is present in several primary and secondary host mineral phases, including those identified as arsenopyrite, scorodite, jarosite, iron oxides, and gypsum, among other host minerals. This work also demonstrates that arsenic content is likely highest in primary host minerals and decreases with each phase of primary mineral weathering. However, arsenic content, even in late-stage secondary host minerals, is anomalous (>1,000 ppm arsenic). Greater arsenic was detected in weathering rinds and veins (mean = 9,475 ± 4,941 ppm) than the fresh components (mean = 538 ± 245) of the same rock (n = 44, Fig 3.6), further indicating that arsenic is mobilized during modern water-rock interactions. These findings suggest the potential for arsenic to be mobilized off-site during storm events, or via groundwater flow (assuming the ore deposit extends below the water table), and indicates a need for future research investigating arsenic transport from host rocks.

Preliminary Recommendations, Arsenic Concentrations and Assessment of Risk, Black Mountain Open Space Park, San Diego, California, Ninyo & Moore, November 30, 2016

On November 23, 2016, a reconnaissance of the Miners Ridge Loop Trail was conducted with City, USD, Helix Environmental Planning, Inc., (Helix), and Ninyo & Moore staff for the purposes of developing a scope of work to assist the City with supplemental data collection regarding arsenic concentrations at the abandoned mine workings, ore processing area and in soils along trails, for the purpose of evaluating the potential health risks. Background information (Johnston, 2016, USD, 2015-2017) indicated that soils/rocks at the former mine site workings and at certain

areas along Park trails contain elevated arsenic concentrations, and therefore have the potential to adversely impact the health of City employees that routinely access the site and persons that use the trails primarily for biking and hiking.

Following the site reconnaissance, a brief letter was prepared (Ninyo & Moore, 2016) recommending a medical surveillance program be initiated for City staff working at the park that establishes a method of assessing the employee's health prior to exposure to potentially elevated arsenic concentrations (and possibly other metals), determines their suitability for work assignments that may require personal protection clothing and equipment, and monitors for evidence of changes in medical conditions that could be work related. It was also recommended that access to the mine site area be blocked (e.g., place rocks at the unmaintained access trails to the mine workings from the Miners Loop Trail). It was also stated that it was likely that additional restricted access to the mine workings and ore processing areas will be recommended based on the rapidly urbanizing region of the area, its location in an open space park and use as a recreation area to protect the public and to promote public safety related to this unsecured Legacy Abandoned Mine.

City of San Diego, Media Release, City Closes Trail to Conduct Tests in Black Mountain Ranch Open Space Park, January 6, 2017

On January 6, 2017, the City of San Diego issued a media release and posted signs indicating the temporary closure of the Miners Ridge Loop Trail. The release stated that the City in collaboration with their research consultants, had detected higher than normal arsenic readings at the abandoned arsenic mine in Black Mountain Open Space Park and that there is no conclusive evidence that there has been or is an imminent threat to the health of the public, plants, or wildlife in and around the mine or along nearby trails as a result of this discovery. The notice stated that trails in close proximity to the mine are closed to allow researchers to conduct further testing, sampling and monitoring of the mine and trails in the area. Public access to the mine and surrounding area is prohibited. This included a portion of the Miners Ridge Loop Trail. Research and thorough testing was indicated as expecting to take several months. Members of the public were advised to follow all signage and Ranger instructions in Black Mountain Ranch Open Space Park. The notification provided a brief history of the mine, indicated access to Black Mountain Peak was still available to the public along western portions of the park and that public updates will be provided as relevant information becomes available and an updated map indicating the locations of trail closures is available to the Public at the park and on the website.

5 PHYSICAL SETTING

The following sections summarize topography, geologic, and hydrogeologic conditions at the site and vicinity, based on the referenced documents and information obtained while conducting this investigation.

5.1 Topography

The topography at Black Mountain Open Space Park that was part of this investigation ranges from approximately 550 to 1,566 feet (Black Mountain) MSL.

5.2 Site Geology

According to a review of the California Geological Survey Geologic map of the San Diego 30' by 60' Quadrangle, the site is underlain by metamorphosed volcanic and sedimentary rocks, undivided. The unit is described as low-grade (green schist facies) metasedimentary rocks (conglomerate, sandstone, and siltstone) interlayered and mixed with metavolcanic rocks consisting of flows, tuffs, and volcanoclastic breccia (Kennedy and Tan, 2008).

Volcanic outcrops in Black Mountain generally consist of lava flows, welded tuff, and volcanoclastic (epiclastic) rocks collectively belonging to the Cretaceous-age Santiago Peak Volcanics. Subaerial eruptive features include vesicles, flow banding, pumice fragments, and accretionary lapilli. The arsenic at the Black Mountain Mine and vicinity is considered to be naturally occurring within the volcanic rocks. Johnston (2016) concluded that arsenic enrichment in the Black Mountain Santiago Peak Volcanic rocks is related to plate tectonics, more specifically, geologic subduction zone processes. The presence of naturally occurring arsenic in these rocks is related to an ancient volcanic arc system. Recent work suggests that, within these ancient volcanic arc systems, arsenic enrichment is associated with volcanic rocks that crystallized from relatively evolved partial melts underlying the volcanic front (e.g., rhyolite). According to Johnston (2016), total arsenic concentrations in samples of the Black Mountain Santiago Peak Volcanics (rock samples) ranged from 5.2 to 3,155 ppm and all the samples additionally contained copper, lead and zinc. Rhyolites were typically more enriched in arsenic than other rock types, with a mean concentration of 586 +/- 10 ppm.

During this investigation, based on observations at the mine workings and areas, arsenopyrite ore as observed in the Koala Mine adit consisted of irregular and discontinuous pods of arsenopyrite and other ore minerals occurring within rhyolite and/or rhyodacite volcanic rocks. Work by Johnston and others at USD (Johnston, 2016 and USD, 2015-2017) has indicated mineralization in the Black Mountain Open Space Park area appears to be related to a northwesterly trending fracture system.

An intermittent stream is located in the unnamed canyon/tributary that is the location of the historic mine workings and ore processing area. Historic records indicate that in the past, an arsenic-rich spring was located northeast further down the unnamed canyon of the arsenic mine and ore processing area (Figures 3 and 4). The park encompasses most of Black Mountain, the highest peak (~1,510 feet MSL) in the community, and surface water within the Park drains into channels that eventually empty into the San Dieguito River. Rainfall in the area can be limited (Johnston, 2016).

According to the Regional Water Quality Control Board (RWQCB) Water Quality Control Plan for the San Diego Basin, the northern portion of the park is situated within the La Jolla Hydrologic Sub-Area (HAS) of the Solana Beach Hydrologic Area (HA), and the San Dieguito Hydrologic Unit (HU). The southeastern portion of the park is situated within the Poway HSA of the Poway HA and the southwest portion is situated within the Miramar Reservoir HSA of the Miramar Reservoir HA. Both the Poway and Miramar Reservoir HAs are situated within the Peñasquitos HU. The Solana Beach and Miramar Reservoir HAs have municipal, agricultural, and industrial existing beneficial uses and the Poway HA has existing beneficial use for municipal and agricultural and potential beneficial use for industrial supply (RWQCB, 2007).

As indicated by Johnston (2016), there are no domestic wells within a one mile radius of the study area (aka park). As reported, historic records reported that in wetter times an arsenic rich spring existed (ASM Affiliates, 2007 and Figure 4). Johnston (2016) stated that previous work in an area of Argentina suggests that the dissolution of rhyolitic glass is the principle source for arsenic in shallow groundwater and the study indicated that volcanic host rocks that formed via ancient volcanic arc processes may produce groundwater elevated in arsenic in arsenic (>5 milligrams/liter). Based on this it was stated that groundwater flowing through the Black Mountain Santiago Peak volcanic “arsenic-rhyolite” is likely to be extremely elevated in dissolved arsenic and thus, may pose a significant health threat if consumed.

6 FIELD INVESTIGATION

The field investigation evolved as the Project proceeded based on results of earlier work and therefore was conducted in several phases as summarized in this section. As part of this investigation, previous studies conducted by USD researchers related to arsenic enrichment of the Santiago Peak Volcanic rocks at Black Mountain were reviewed and discussed. Prior work by USD documented arsenic concentrations in soils and rocks (XRF readings) ranging from below the method detection limit to 400,000 ppm (Johnston, 2016 and USD 2015-2017). Many of these rock and soil samples were not on Park trails (off trail) and in the canyon area in and around the mine workings and ore processing areas. However, several areas of “elevated” arsenic concentrations based on XRF data were identified along portions of the Miners Ridge Loop Trail (Johnston, 2016 and USD 2015-2017).

Although XRF readings along the Miners Ridge Loop Trail identified two locations on the trail with “elevated” arsenic concentrations, the previous USD studies were preliminary and did not include sampling and analytical testing of soils along the trail. Also, the earlier studies did not specifically evaluate at what concentration arsenic is considered to be “elevated” based on conducting human health and ecological risk assessments. The previous studies focused on evaluating arsenic concentrations related to specific geologic/tectonic settings and rock types and evaluated both soils and rocks. This investigation evaluated arsenic concentrations in surface and near surface soils since these soils (as opposed to rock) would potentially be more of a risk to human health and the environment since they could easily be released by air, wind, water etc.

Due to the discovery of multiple areas of elevated arsenic concentrations on the Miners Ridge Loop Trail and because preliminary findings indicated that the elevated arsenic concentrations in soils appear to be related to a specific rock type (rhyolitic volcanic rocks) and possibly related to a geologic structure (e.g., northwest trending fracture system), both which appears to correlate with higher arsenic concentrations in soils (Figures 3 and 4), and because other Park trails could contain elevated arsenic concentrations, it was decided that the project should be expanded to include other designated Park trails.

From April to October 2017, the designated/open Park trails indicated on Figure 3 were screened using an XRF and soil samples were collected for analytical testing (Figure 4). This assessment included screening the trails at regular intervals using XRF (either field portable or benchtop) and collecting soil samples at regular intervals for analytical testing at a California Certified Analytical Laboratory. XRF screening was performed in accordance with SW-846 Test Method 6200: Field Portable X-Ray Fluorescence Spectrometry for the Determination of Elemental Concentrations in Soil and Sediment. Soil samples were analyzed for total arsenic concentration by EPA method 6010B and select samples were additionally analyzed for other metals by EPA method 6010B/7471A.

It is important to note that prior to this project, USD previously conducted extensive XRF surveys, conducted some sampling and analytical testing, and obtained significant data from Park trails, canyons, and at the mine workings and ore processing areas during preliminary geologic mapping of the area. This previous XRF data was used to further identify/verify potential areas of concern (e.g., locations of potential elevated arsenic concentrations) which were subsequently reevaluated by conducting additional XRF surveys and analytical testing as described in this report section.

6.1 Site Health and Safety Plan

Ninyo & Moore and USD staff conducted field work in accordance with the pre-existing USD site-specific health and safety plan (SHSP) [Appendix C] that identified and provided site safety information for potential chemical and physical hazards that may be encountered. The SHSP was prepared in general accordance with Federal Occupational Safety and Health Administration Hazardous Waste Operations and Emergency Response Standard (29 Code of Federal Regulations 1910.120) and Title 8 California Code of Regulations, Section 5192.

6.2 X-ray Fluorescence (XRF) Screening and Soil Sampling

The following sections describe the XRF field screening and soil sampling conducted along designated/open Park trails and at the mine workings and ore processing and related areas. XRF screening results are summarized on Figure 3 and soil sample arsenic concentrations are summarized on Tables 1 and 2 and Figure 4, respectively. XRF readings are included in Appendix D.

Park trail samples and mine workings and ore processing samples were collected from soil and not rock since the primary exposure risk was considered to be inhalation of arsenic containing soils or arsenic dust. Arsenic bound in solid and often siliceous volcanic rocks such as observed at the mine workings (e.g., Koala adit) were not considered to be as significant a human health and/or environmental risk as soils, with respect to inhalation. (Dermal contact and ingestion were considered to be lesser exposure routes.)

6.2.1 Miners Ridge Loop Trail

On April 13 and 14, 2017, a portable XRF was used to obtain arsenic readings along the Miners Ridge Loop Trail that comprised the location of the initial investigation. Readings were collected at approximately 100 foot intervals and at closer-spaced intervals, approximately every 25 feet or less, to better define and confirm the locations of the two previously identified areas of elevated arsenic concentrations (Johnston, 2016 and USD, 2015-2017). Concurrently, soil samples BMT-1 to BMT-79 were collected approximately every 200 feet intervals at the same locations as the XRF readings for analytical testing (Table 1 and Appendices D and E).

6.2.2 Mine Workings and Ore Processing Areas

From April 10 to 14, 2017, a portable XRF was used to obtain arsenic readings at the mine workings and ore processing features and related areas. Concurrently and at the same locations as the XRF readings, 23 soil samples, named with reference to the mine or ore processing feature or area were collected and consecutively numbered as samples 1 through 23. Samples of mine workings and ore processing areas were collected from most of the significant features including: the Ranga, Hobbit Hole and Koala adits/inclined shaft and tailings, glory hole, tailings and soil in the area of the dust flume, ore roaster area, cyanide vat area, unnamed tributary (drainage channel), and locations of some of the smaller mine workings (pit mine, and pothole 23) (Table 2 and Appendix B).

6.2.3 Other Park Trails

In general, at areas where the XRF readings were at or above 80 mg/kg for arsenic, soil samples for laboratory analytical analyses were collected and additional XRF readings were obtained at closer distances to generally delineate the length of elevated readings along the trails.

From June 20 to October 6, 2017, XRF readings were obtained from other designated/open Park trails at intervals of approximately 100 feet for general arsenic screening. For this phase of the Project, locations of “elevated” arsenic XRF readings, typically assumed to be greater than 80 mg/kg (based on prior preliminary Park trail XRF readings collected by USD and from the earlier evaluated Miners Ridge Loop Trail) were designated for soil sampling and laboratory analytical testing. Therefore, soil samples were not collected concurrently at each XRF location due to the extensive amount of samples that would be required for testing.

Based on the elevated XRF readings obtained on a portion of the Nighthawk Trail, on June 20, 2017, subsequent soil samples BMT-80 to BMT-85 were collected for laboratory analytical testing (Figure 4). At the same location, on August 23, 2017, three additional soil samples BMT-86 to BMT-89 were collected to delineate the northern extent of elevated arsenic in soils, based on an elevated arsenic concentration in soil sample BMT-85. The additional samples delineated the northern extent of the elevated arsenic in soil in this area.

Based on the elevated XRF readings obtained on a portion of the Little Black Loop Trail, on September 8, 2017, subsequent soil samples BMT-89 to BMT-94 were collected for analytical testing. Based on the analytical results, on October 6, 2017, additional soil samples BMT-95 to BMT-105 were collected and analyzed to delineate the lateral extent of arsenic impacted soils on the trails (Figure 4).

After a preliminary analysis of arsenic XRF and analytical data, it was decided that the Project could benefit from additional arsenic analysis of soil samples along the other designated/open Park trails, as opposed to only analyzing samples associated with defining the areas of elevated XRF arsenic readings. While this was not necessary, it was conducted to improve the results of the investigation and to increase the data pool used to conduct the HHRA. In addition, when elevated areas were discovered, additional XRF readings were obtained and soil samples collected to better define the lateral extent. Based on this decision, 20% of the XRF locations, corresponding to approximately one soil sample for every five XRF readings along the designated/open Park trails, were analyzed for arsenic, designated as BMT-106 to BMT-153.

6.3 XRF Screening Methodology

At each XRF location, the equipment was held against the soil and the trigger was depressed to open the shutter, and one reading was made using the soil mode. Results of each assay were recorded in the memory of the XRF spectrum analyzer and downloaded via the software provided by the manufacturer. In addition, the results of each assay were read and recorded on the XRF Data Sheet field data sheet. XRF testing was performed in accordance with SW-846 Test Method 6200: Field Portable X-Ray Fluorescence Spectrometry for the Determination of Elemental Concentrations in Soil and Sediment.

It is important to note that arsenic concentrations by XRF field screening are different than those performed by an analytical testing laboratory which performs arsenic analysis by using acid digestion followed by an accepted analytical method such as EPA test method 6010B. XRF measures the bulk concentration of arsenic in the solid sample while acid extractions (EPA 6010B) are limited to the arsenic that can be removed from a sample using any of a number of standardized extraction procedures.

6.4 Soil Sampling Methodology

Soil samples were collected by coring the laboratory supplied glass jars directly into the soil mass to be sampled or collecting the sample into a zip-lock baggie. If the soil at the sample location was hard or compacted and not readily sampled by coring the jar, it was first broken up by using a hammer covered with a plastic bag. At each location, a new, unused plastic bag was placed over the hammer if it was required to break up the sample or if the sample was broken into numerous pieces, only those samples not in contact with the hammer were collected into the jar or baggie.

6.5 Analytical Testing

Soil samples were submitted to Orange Coast Analytical Inc., a California Certified Analytical Laboratory, under standard chain-of-custody protocols and analyzed for arsenic by EPA test method 6010B. Select samples, those containing the highest arsenic concentrations were additionally analyzed for other metals by the same method and mercury by EPA test method 7471A. In addition, select samples, also those typically with the highest total arsenic concentrations, were additionally analyzed for soluble metal concentrations by the Synthetic Precipitation Leaching Procedure (SPLP) using EPA test method SW-846, Method 1312).

7 SURFACE WIPE SAMPLING AND ANALYTICAL TESTING – ORE PROCESSING FEATURES

Wipe samples were collected from select surfaces of ore processing features that based on site reconnaissance and field observations were considered to be those that were most commonly accessed by the public. The purpose of the sampling and testing was to evaluate arsenic and/or cyanide concentrations on specific ore processing features for developing appropriate remedial action. Background information indicated that it was likely that the cyanide vats associated with the second phase of mine operations at Black Mountain may not have been used or if they were used, only for a very limited time (ASM Affiliates, 2007). Based on this, samples were collected from the vats to evaluate whether cyanide was present to preliminarily develop an appropriate remedial action for these mining features.

On April 10, 2017, 10 surface wipe samples were collected, named with reference to the ore processing feature and consecutively numbered as samples 1 through 10. Six samples were collected from the interior of the dust flume; one sample each was collected from each of the ore roasters (two samples total) and two from accessible cyanide vats (not flooded with water) (Table 4).

7.1 Surface Wipe Sampling Methodology

Surface wipe samples were collected in accordance with procedures for taking wipe samples for metals on surfaces as generally described in NIOSH 9100 “Lead in Surface Wipe Samples” of the NIOSH Manual of Analytical Methods. Each sample was obtained using a laboratory-supplied, pre-moistened (and as applicable, solvent soaked) disposable cloth which was then placed into individual resealable “zip” type baggies or glass vials and resealable “zip” type baggies. The surface sample area consisted of an approximately 1 x 1 foot square, totaling about 144 inch².

At each location, the sample method consisted of conducting three wipes over the entire surface area being sampled using firm pressure and “S-shaped” strokes. The first wipe consisted of using the whole cloth and sampling in a up/down (north-south) direction, folding the exposed surface inward and then using half of the sampling pad and the same “S-shaped” strokes at approximately right angles to the first wipe (left-right (east-west), followed by folding the exposed surface inward and using a quarter of the pad to repeat the sampling in an up/down (north south) direction. The wipe was then placed into the resealable baggie or into a vial, followed by a resealable baggie. The sample baggie and vial were immediately labeled and a chain of custody form completed.

7.2 Analytical Testing

The eight samples collected from the dust flume and concrete roaster were analyzed for arsenic by EPA test method 6010B and the two samples collected from the cyanide vats were analyzed for cyanide by EPA test method /SM4500-CN E.

8 QUALITY ASSURANCE/QUALITY CONTROL

Field quality assurance and quality control samples consisting of duplicate soil samples were not collected due to the heterogeneities of soils that were sampled and analyzed. Duplicate surface wipe samples could not be collected at the location previously sampled.

9 DUST MONITORING

On August 23 and 29, 2017, dust monitoring was conducted on designated/open Park trails. The purpose of the dust monitoring was to obtain site specific information about the amount of dust generated on park tails during walking/hiking and biking. Populations using the Park trails generally fall into three categories:

- Hikers
- Hikers with leashed dogs
- Mountain bikers

For purposes of obtaining information about the amount of dust generated by the public using the trails for hiking or biking, site-specific dust monitoring data was collected by Ninyo & Moore staff using a sidepak portable aerosol TSI AM510 personnel dust monitor that was strapped onto a day pack at a height and location generally corresponding to the breathing zone. The monitor uses light scattering technology to determine mass concentration of dust in real-time. An aerosol sample is

drawn into the sensing chamber in a continuous stream. The monitor was calibrated each day against a gravimetric reference in accordance with the manufactures specifications. The frequency of readings was set at every 30 seconds to obtain a representative sample of ambient dust concentrations resulting from recreational activities at the site.

Dust data was downloaded directly from the side pack aerosol monitor into the Track Pro Program. The data collected from the monitors was then imported into reports showing the breakdown of dust readings measured every 30 seconds in milligrams per meters cubed (mg/m³). The reports were named with the initials of Ninyo & Moore staff wearing the apparatus, the test run number if multiple tests were performed on the same day, and date of data collection (Appendix F).

The following table summarizes the time and locations where dust data were collected.

| Table 5 - Summary of Dust Monitoring Conducted on Park Trails | | | |
|--|---|---|---|
| Date and Report | Person(s) Conducting Dust Monitoring | Time and Weather Conditions | Comments |
| 08.23.17 BAB foot (1) | Ninyo & Moore staff hiker | ~7:54 to 9:15 am overcast with drizzle, often heavy drizzle, slight breeze | Hiked Miners Ridge Loop Trail, with and/or in the general area of the Ninyo & Moore bicyclist/hiker, trail closed, not well maintained due to closure |
| 08.23.17 BMC foot/bike | Ninyo & Moore staff bicyclist/hiker | ~7:54 to 9:15 am overcast with drizzle, often heavy drizzle, slight breeze | Rode/hiked Miners Ridge Loop Trail, beginning bicyclist, with and/or in the general area of the Ninyo & Moore hiker, trail closed, not well maintained due to closure |
| 08.23.17 BAB foot (2) | Ninyo & Moore staff hiker | ~9:40 to 10:40 am overcast with drizzle, often heavy drizzle, slight breeze | Hiked Miners Ridge Loop Trail |
| 08.23.17 BMC foot | Ninyo & Moore staff hiker | ~9:40 to 10:28 am overcast with drizzle, often heavy drizzle, slight breeze | Hiked Miners Ridge Loop Trail |
| 08.23.17 BAB foot (3) | Ninyo & Moore staff hiker | ~10:59 to 11:26 am overcast with drizzle, often heavy drizzle, slight breeze | Hiked Miners Ridge Loop Trail |
| 08.29.17 BAB foot | Ninyo & Moore staff hiker | ~8:05 to 10:15 am Clear, hot, slight breeze | Hiked Nighthawk and Black Mountain trails, accessed from Hilltop Park |
| 08.29.17 BMC foot | Ninyo & Moore staff hiker | ~8:05 to 10:17 am Clear, hot, slight breeze | Hiked Nighthawk, Little Black Loop, Miners Ridge Loop and Sundevil Trails, accessed from Hilltop Park |
| 08.29.17 GSW bike | Ninyo & Moore staff mountain biker | ~8:03 to 10:07 am Clear, hot, slight breeze | Mountain biking various trails including Black Mountain Summit, Nighthawk and Little Black Loop, Roadrunner Loop Trails, accessed from Hilltop Park |

10 BLACK MOUNTAIN TRAILS USAGE BY CITY STAFF, HIKERS AND BICYCLISTS

10.1 Estimated Trail Usage by Hikers and Bicyclists

While conducting dust monitoring and XRF screening, respectively, Ninyo & Moore and/or USD staff performed informal interviews of persons encountered on the trails to obtain information about how many days/week they use the Park trails and an estimate of how long they spend at the Park during each visit. Information was obtained during the mornings of Wednesday August 23 and Tuesday August 29, 2017, on the weekend of September 8 to 10, 2017, from approximately 8 am to 1 pm and on the morning of October 6, 2017 from approximately 8 to 10 am. This is summarized on Table 6.

| Date/Time Interviewed | Person(s) Interviewed | Location/Trail | Estimated Days/Week and Hours/Visit |
|-----------------------|-----------------------------|--|--|
| 08.23.17 | hiker | Miners Loop Trail head | ~3 days/week, ~1.5 hours/visit |
| 08.23.17 | hiker | Nighthawk Trail Head | ~5 days/week, ~1.5 to 2 hours/visit |
| 08.23.17 | hiker | Nighthawk Trail | ~1 day/week, ~ 2 hours/visit |
| 08.23.17 | hiker | Nighthawk Trail | ~3 to 4 days/week, ~1.5 hours/visit |
| 08.23.17 | mountain biker | Nighthawk Trail | ~1 day/week, ~1.5 to 2 hours/visit |
| 08.23.17 | mountain biker | Parking lot at Hilltop Park | ~2 to 3 days/week, ~2 hours/visit |
| 08.29.17 | hiker + dog | Trail head near Hilltop Park parking lot | ~2 to 3 days/week, ~1 to 1.5 hours/visit |
| 08.29.17 | hiker + dog | Hilltop Community Park Trail | ~5 days/week, ~1 to 3 hours/visit |
| 08.29.17 | hiker | | ~7days/week, ~1.5 hours/visit |
| 08.29.17 | hiker | Top of Black Mountain | ~5 days/week, ~ 40 mins/visit |
| 08.29.17 | hiker | Top of Black Mountain | ~7 days/week, ~1.5 hours/visit |
| 08.29.17 | hiker + dog | Black Mountain Trail | ~2 days/week, ~1.5 hours/visit |
| 08.29.17 | hiker + dog | Black Mountain Trail | ~rarely, ~1 hour/visit |
| 08.29.17 | hiker (repeat from Aug 23?) | Black Mountain Trail | 4 to 5 days/week, ~1.5 to 2 hours/visit |
| 08.29.17 | 2 hikers | Little Black Loop | ~4 to 5 days/week, ~ 1.5 hour/visit |
| 08.29.17 | hiker | Nighthawk Trail | ~3 days/week, ~ 2 hours/visit |
| 09.08-10.17 | hiker | various | ~5 days/week, ~ 1 hour/visit |
| 09.08-10.17 | hiker | various | ~5 days/week, ~ 1 hour/visit |
| 09.08-10.17 | hiker | various | ~5 days/week, ~ 1 hour/visit |
| 09.08-10.17 | hiker | various | ~5 days/week, ~ 1 hour/visit |
| 09.08-10.17 | hiker | various | ~5 days/week, ~ 1 hour/visit |
| 09.08-10.17 | hiker | various | ~5 days/week, ~ 1 hour/visit |
| 09.08-10.17 | hiker | various | ~2 days/week, ~ 2 hours/visit |
| 09.08-10.17 | hiker | various | ~2 days/week, ~ 2 hours/visit |
| 09.08-10.17 | runner | Service road to top of Black Mountain | ~5 days/week, ~ .75 hour/visit |

Table 6 - Summary of Estimated Time Hikers and Bicyclists Use Park Trails

| Date/Time Interviewed | Person(s) Interviewed | Location/Trail | Estimated Days/Week and Hours/Visit |
|-----------------------|--------------------------|---------------------------------------|---|
| 09.08-10.17 | runner | Service road to top of Black Mountain | ~5 days/week, ~ .75 hour/visit |
| 09.08-10.17 | biker | various | ~5 days/week, ~ 1 hour/visit |
| 09.08-10.17 | biker | various | ~5 days/week, ~ 1 hour/visit |
| 09.08-10.17 | biker | various | ~5 days/week, ~ 1 hour/visit |
| 09.08-10.17 | biker | various | ~5 days/week, ~ 1 hour/visit |
| 09.08-10.17 | biker | various | ~5 days/week, ~ 1 hour/visit |
| 09.08-10.17 | biker | various | ~5 days/week, ~ 1 hour/visit |
| 09.08-10.17 | biker | various | ~5 days/week, ~ 1 hour/visit |
| 09.08-10.17 | biker | various | ~5 days/week, ~ 1 hour/visit |
| 09.08-10.17 | biker | various | ~5 days/week, ~ 1 hour/visit |
| 09.08-10.17 | biker | various | ~5 days/week, ~ 1 hour/visit |
| 09.08-10.17 | biker | various | new to area, first day on trails |
| 10-06-17 | two hikers | various | 1 st time at park, 1.5 hours/visit |
| 10-06-17 | group of mountain bikers | various | 1 st time at park, plan on 1 visit/month, ~1.5 hrs/visit |
| 10-06-17 | hikers with dog | various | ~1 day/week, ~1.5 hours/visit |
| 10-06-17 | hiker | various | ~4 days/week, ~1.5 hours/visit |

Based solely on field observations, it appears that trails accessed from and in the area of Hilltop Park (e.g., Blackhawk Trail and the trail to the top of Black Mountain) are used more frequently than those located further north and accessed at the Black Mountain parking lot (e.g., Miners Ridge Loop Trail) (however, the Miners Ridge Loop Trail was closed during this investigation). As a subsequent phase of this Project, USD staff will be performing an additional and larger area dust monitoring study after the Park trail Areas of Concern (AOCs) are remediated.

10.2 Estimated Time City Staff is at Black Mountain Open Space Park

Based on information provided by the City, on average it was conservatively estimated that City staff/park rangers are at Black Mountain Open Space Park approximately four hours per week. The activities conducted by City staff generally include conducting interpretive programs, foot patrol, trail brushing, removing non-native plant material with hand tools, installing or repairing signage, visitor assistance, using hand tools for trail maintenance work, and open cab tractor or Sweco tractor work in certain areas for certain projects (e.g., trail maintenance, removing trash), patrolling in a closed cab vehicle, and mowing non-native vegetation. As indicated by the City, the estimated weekly average City staff is working at the park is punctuated by periods of higher use related to spring brushing projects and winter trail construction work. For these periods, which are estimated to last approximately 16 weeks per year, the estimated time City park rangers spend at the Black Mountain Open Space Park is 16 hours/week.

11 BIOACCESSIBILITY OF ARSENIC

The bioaccessibility of arsenic along the Miners Ridge Loop Trail, along additional Park trails, and at the mine workings and ore processing areas (latter not accessible by Park trails) were evaluated by USD staff. For the purposes of this report, the term “bioavailability” refers to the assumption that arsenic can be mobilized from soil and is available for biologic uptake by humans. The term “bioaccessibility” describes data from experiments that use soil from the site mixed with simulated bodily fluid to determine if arsenic is mobilized. The latter is therefore a more comprehensive measure of biologic uptake.

In the absence of site specific specialized experiments, the US EPA recommends conservatively estimating the bioaccessibility of arsenic (termed relative bioavailability or RBA) by calculating the RBA at 60% of the total arsenic concentration in soil based on analytical testing. The HHRA for this investigation (Section 13) conservatively used the RBA of 60% which is a value typically accepted by regulatory agencies overseeing environmental contamination projects. The RBA at 60% is a value based on average soil concentrations in the United States and their effect on swine and therefore not a site-specific value.

Site investigations typically involve soil sampling and analytical testing for constituents of potential concern (COPC) and comparing the analytical results to applicable regulatory guidelines, environmental screening levels, hazardous waste criteria, and/or site-specific cleanup levels to evaluate whether contamination is present and to what extent. The purpose of the bioaccessibility testing was to expand on the arsenic site investigation and characterization by conducting site-specific testing to improve the understanding of the risk to human health related to arsenic concentrations in soils and at the mine workings and ore processing areas.

Bioaccessible arsenic is arsenic that is in a form easily absorbed by cells in the human body thereby increasing the likelihood of arsenic toxicity from the ingestion of arsenic-rich soil. The bioaccessibility experiments conducted were designed to mimic conditions in the human body if arsenic bearing soil or dust was accidentally (or purposefully) ingested. For the bioaccessibility study, the purpose was to develop site-specific bioaccessibility data since the geochemistry of arsenic can sometimes make it very mobile (and hence easily incorporated into the human body) or relatively immobile. This data would then be compared to the conservative US EPA RBA of 60% value typically used for conducting HHRA's.

To determine the bioaccessibility of arsenic in samples collected at this site, researchers at the USD prepared a solution of synthetic gastric fluid, mixed the fine fraction of sampled soil (split samples of those analyzed for arsenic and placed through a 1mm sieve) with this gastric fluid heated to body temperature, and gently agitated the mixture for two hours. This process was designed to simulate conditions in the stomach during digestion. Upon completion of this process, gastric fluid was separated from the soil and analyzed for arsenic by a California Certified Analytical Laboratory using EPA Method 6010B.

The results of these site-specific bioaccessibility studies (termed USD-BA herein) were then used to justify standard calculations indicating cancer and non-cancer risk to humans that may come in contact with these soils at the park. The standard calculations are those that were used in the HHRA section of this report.

This bioaccessibility approach is consistent with the recommended methodology for evaluating site-specific arsenic bioavailability in California soils. Historically, regulatory agencies have required in vivo (processes taking place in a living organism, such as swine) animal studies in order to make site-specific adjustments to RBA. The 2016 Human Health Risk Assessment Note #6 authored by the DTSC discusses a bioaccessibility experiment that effectively predicts RBA when compared to in vivo animal studies. At the time of writing the proposal for this work, and then completing the experiments, the exact protocol for these experiments was not publicly available, pending peer review and publication. At the time of writing this report, however, the publication and resulting protocol is now publicly available (Whitacre et al, 2017). The experimental protocol that was used also involved digesting soils in a synthetic gastric fluid, and is therefore similar to the protocol used for this study. This bioaccessibility study therefore provides the City of San Diego with very current scientific and health risk assessment data to develop appropriate remedial actions for the park.

The samples tested were homogenized splits of the soil samples that were analyzed for total arsenic of the fine fraction concentrations by XRF (Appendix G, Tables 1 and 2). The fine fraction soil concentrations were compared to the amount leached into the digested sample (USD-BA) to determine the bioavailability percentage (Appendix G, Tables 1 and 2). The methodologies used to conduct the bioavailability testing and descriptive statistics are detailed in the USD report provided in Appendix G. The results of the site specific bioaccessibility testing for the Miners Ridge Loop Trail, additional Park trails, mine workings and ore processing areas in the canyon are summarized on Tables 1 and 2 of Appendix G, respectively.

11.1 Miners Ridge Loop Trail and Additional Park Trails

The fine fraction portion of the soil samples collected on the Miners Ridge Loop Trail and additional park trails indicates that arsenic concentrations are variable. Arsenic concentrations in the fine fraction soils range from 5 to 2,330 mg/kg (Appendix G, Table 1).

11.1.1 EPA Default Relative Bioavailability of Arsenic (RBA) in Fine Fraction Soils

As previously indicated, the EPA recommends a conservative default RBA value of 60% of the arsenic concentration. This value is used when there is no site-specific bioaccessible experimental data available. Taking 60% of the total arsenic in the fine fraction from soil samples along the Park trails, the default RBA values range from 3 to 1,398 mg/kg (Appendix G, Table 1). As a comparison, the EPA default value and the site-specific bioaccessible data are both presented on Table 1 of Appendix G.

11.1.2 Site-Specific Arsenic Bioaccessibility (USD-BA) in Fine Fraction Soils

The gastric fluid experiments performed by USD on the fine fraction soils from the trails indicate that significantly less arsenic is actually bioavailable/bioaccessible than the default RBA values reported above. Per the USD-BA study, bioaccessible arsenic in samples from Park trails range from 0 to 25 mg/kg and are generally around 1 mg/kg (mean bioaccessible arsenic is 1 mg/kg, median is 0.4 mg/kg). In other words, the default value of 60% is extremely conservative as the actual percentage ranges from 0 to 9% [95% UCL of 3%] (Appendix G, Table 1).

11.2 Mine Workings and Ore Processing Areas

The mine workings and ore processing areas are not accessible by Park trails and are generally located in the unnamed northwest-southeast trending canyon located below and to the south the Miners Ridge Loop Trail (Figure 4). The site specific bioaccessible arsenic data for the mine workings and ore processing area are summarized in Table 2 of Appendix G.

Soil samples collected in and around the former mining workings and ore processing areas located in the canyon indicate that arsenic concentrations are both variable and in some locations, extremely enriched. Arsenic concentrations in the fine fraction soils range from 10 to 21,500 mg/kg. Based on research by USD staff and others, it is uncommon to measure concentrations of arsenic in soils at concentrations in the tens of thousands. This enrichment is possibly the result of both the natural enrichment of arsenic in rocks and their former disturbance due to historic mining.

11.2.1 EPA Default Relative Bioavailability of Arsenic (RBA) in Fine Fraction Soils

Default RBA for fine fraction soil samples collected at the mine workings and ore processing and related areas in the canyon, range from 6 to 12,900 mg/kg arsenic (Appendix G, Table 2). Both mean RBA (3,035 mg/kg) and median RBA (908 mg/kg) indicate that these soils could potentially release very high concentrations of bioavailable arsenic.

11.2.2 Site Specific Arsenic Bioaccessibility (USD-BA) in Fine Fraction Soils

Site-specific bioaccessible arsenic at the mine workings and ore processing areas and related areas in the canyon range from not detected to 866 mg/kg (Appendix G, Table 2). Unlike the soils along the Park trails, gastric fluid experiments on these fine fraction soils from the mine workings and ore processing and related areas in the canyon indicate the arsenic at the latter locations has the potential to be significantly more readily mobilized (up to 43%) [Appendix G, Table 2] and thereby likely presents a greater risk to human and ecological health.

11.3 Summary of Findings - Bioaccessibility Study

Arsenic bioaccessibility data for the Miners Ridge Loop Trail and additional designated/open Park trails indicates that the soils likely pose significantly less risk (up to 9% USD-BA) when compared to the conservative EPA default RBA default value of 60% that was used for this investigation.

Data for the mine workings and ore processing and related areas in the canyon, although exhibiting variable concentrations of bioaccessible arsenic, suggest that areas at the former ore processing, such as near the concrete roaster, rock crushing area, and dust flue, generally show higher concentrations of bioaccessible arsenic (up to 43%) likely due to the fact that processed ore is present. However, other areas without noticeable processed ore vary significantly, and are up to 25% (Appendix G, Table 2).

It is important to note that although the site specific bioaccessible concentrations for the mine workings/ore processing and related areas (not detected to 43%) are substantially less than the 60% EPA default RBA, the total arsenic concentrations are much higher at the mine workings and ore processing and related areas than on the Park trails (Appendix G, Tables 1 and 2). The recommended default RBA value of 60% was used for the designated/open Park trails primarily because this is a regulatory agency based value that represents a conservative approach to evaluating potential risk and because the designated/open Park trails are accessible to the public. Future work includes the completion of an ERA for the mine working and ore processing

and related features (canyon) area. Based on the findings to date, it is likely that some locations in the canyon area will not pass an ERA using the 60% EPA default RBA value.

12 STATISTICAL ANALYSIS OF SOIL ARSENIC ANALYTICAL DATA

A statistical analysis of soil arsenic data was conducted to assess the “upper limit” soil arsenic concentration known to be at the hiking trails. The statistical analysis was also conducted to define the distribution of the data, the average concentration, standard deviation and the 95% upper confidence limit (95UCL) of the mean.

As stated in Section 6.2.3, at areas where the XRF readings were at or above 80 mg/kg, soil samples were collected and additional XRF readings were obtained at a higher sampling density than anywhere else on the trails. Due to the biased sampling approach, the arsenic trail data (both analytical and XRF) are biased towards high arsenic concentrations (Appendix H). Since biased data is likely to produce biased statistical parameters that are not truly representative of site conditions, an unbiased data subset was selected from soil trail data (Appendix I, Table 1). The data subset selected is believed to provide an unbiased and realistic representation of the prevailing soil arsenic concentrations at the trails. The unbiased dataset selected is made of all the soil arsenic analytical data collected at regular intervals at the trails and away from the identified soil arsenic “hot spots.” Given the random sampling nature of these samples, the data was considered to be appropriate to establish the upper limit soil arsenic concentration known to be at the hiking trails. The soil arsenic data used in the statistical analysis is presented in Appendix I, Table 1.

The statistical analysis of soil arsenic data was conducted using the USEPA developed software ProUCL (Version 5.1; Singh and Maichle, 2015). ProUCL was chosen because it was specifically developed to evaluate environmental data and it calculates multiple types of confidence limits. The results of the statistical analysis are presented in Appendix I, Table 1. ProUCL printouts showing the 95UCLs for arsenic at the trails are presented in Appendix I. The 95UCL estimated using the unbiased soil arsenic data was estimated to be 38.81 mg/kg (Appendix I, Table 1).

12.1 Correlation Between Arsenic Analytical Data and XRF Data

Justification of using the in situ XRF data as a screening tool was established using the EPA's ProUCL (Singh and Maichle, 2015) statistical software and comparing the analytical trail results with the XRF results from the same sample. For the relationship, only XRF readings with detected values were included (Table 3). Using classical linear regression analyses, the line that best describes the XRF/arsenic analytical results is described by:

$$Y = 1.043 + (0.57 * X)$$

where:

X = the XRF reading, in parts per million (ppm)

Y = expected arsenic soil concentration in mg/kg

The results of the ProUCL statistical calculation indicate the r-squared value for the relationship is 0.84. Given this relatively good r-squared value, the equation presented above can be used to predict an approximation of arsenic analytical concentrations using XRF readings. For example, the above linear regression equation can be used to estimate an XRF value that corresponds with the estimated risk-based cleanup level (210 mg/kg). Solving for Y in the equation, the corresponding XRF value is 366.6 ppm. Meaning an XRF concentration of less than 366.6 ppm would typically yield an analytical result less than the risk-based cleanup level of 210 mg/kg 84% of the time. Please note that the XRF results were only used to screen when to send samples for analytical testing at a certified laboratory. XRF results were not used in any of the HHRA calculations.

13 HUMAN HEALTH RISK ASSESSMENT – PARK TRAILS

The purpose of the HHRA was to determine if arsenic at the concentrations detected in soils along designated/open Park trails represent a threat to human health. A secondary objective was to set Risk-Based Cleanup Level (RBCL) for arsenic at the site. The RBCL represents the maximum soil arsenic concentration that is deemed to pose no significant health risk to park users and workers.

The HHRA evaluated human exposure to arsenic in soil by utilizing standard equations and methods developed by the USEPA and the California Department of Toxic Substances Control (DTSC) for similar exposure conditions. The risk assessment included the use of critical toxicity factors (e.g., reference doses [RfDs] for non-carcinogens and slope factors for carcinogens) in estimating potential health risks. In accordance with DTSC risk assessment guidance, it was assumed arsenic in soil at designated/open Park trails has a bioavailability of 60%

(DTSC, 2017, Appendix H). This value is a conservative and health protective assumption since the results of the site specific bioaccessibility studies conducted for the Miners Ridge Loop Trail (Section 11) indicate that arsenic in soil, is bound to the soil and is significantly less available to persons using Park trails or working at the park (up to 9% as opposed to the 60% default value (see Section 11 for additional information)).

Results of the HHRA (Appendix H) indicate that estimated cancer risks associated with exposure to arsenic in soil could exceed levels considered acceptable to California health and environmental protection agencies. In light of these results, a “virtual remediation” was conducted by gradually removing from the assessment maximum detected soil arsenic concentrations. The “virtual remediation” was conducted until the estimated soil arsenic exposure point concentration was reduced to a level that was estimated to result in risks at or below one-in-a-million (1E-06). According to the HHRA, potential health risk and hazards posed by arsenic in soil at the designated/open park trails can be reduced to acceptable levels by removing or covering (capping) soils containing arsenic at concentrations exceeding 210 mg/kg.

14 ECOLOGICAL RISK ASSESSMENT – PARK TRAILS

An Ecological Risk Assessment (ERA) is a qualitative and/or quantitative appraisal of the potential effects an impacted site might have on plants and animals other than people. The objective of the ERA was to evaluate the potential threat posed by naturally occurring arsenic in soil to ecological receptors. The major components of the ERA are summarized below.

Source Terms Since arsenic is present in soils at the park, arsenic in soil represents a potential exposure source for ecological receptors that might live at, work, or visit the Park.

Selection of Measurement Endpoints The success of an ERA depends on a well-defined endpoint. An assessment endpoint is a formal expression of the environmental values to be protected. For the park, the assessment endpoints should be among the organisms that are the most sensitive to arsenic. For this evaluation, food-chain modeling was conducted to estimate the potential uptake and absorption of arsenic into local mammals and local birds.

Exposure Assessment Two aspects of exposure assessment were evaluated for this portion of the ERA. First, modeling of arsenic transport from the source must demonstrate that it approaches the organisms of interest. Second, once it is demonstrated that the species of interest can be exposed to elevated arsenic in soils, an assessment of the bioavailability of arsenic to that species was made. There are two factors associated with this part of the

assessment: the organism must have a mechanism to capture arsenic from soil, and the arsenic detected at the site must be in a bioavailable form.

Effects Assessment Modeling results for the uptake of arsenic from the soils and foods were compared to dose/response relationships that are available for surrogate test organisms. The types of analysis that were performed included comparison of the soil, sediment, and tissue concentrations that are projected to occur. We know birds tend to acquire their food intake from large territories. Therefore, territorial distribution of arsenic in soils was taken into consideration for this ERA.

14.1 Risk Characterization

A risk characterization was performed for the Park trails using the analytical results of the 82 soil samples analyzed from the open/designated Park trails. The samples from the mine workings and ore processing and related areas (canyon) represent both naturally occurring arsenic enriched rocks and soils, some of which was mined; and anthropogenic processes of arsenic enrichment related to ore processing (Appendix I, Table 2). The canyon area is currently under investigation and an ERA will be conducted in the future using existing mine workings and ore processing analytical data (Appendix I, Table 2) and additional data currently being obtained in the canyon area.

Risk were characterized for two purposes: to assess potential risks associated with the levels of arsenic detected in soil, and as a basis for modeling to determine the concentration of arsenic that can remain in soils without producing adverse effects on the assessment endpoints.

According to the results of the ERA (Appendix I), food foraging and soil ingestion for ecological receptors that may live or visit the designated/open Park trails are expected to be low or insignificant. Ecological receptors are expected to have low intakes of site-related arsenic. Therefore, the overall health hazard posed by arsenic in soil is considered to be low to insignificant for ecological receptors. In other words, results of the risk evaluation indicate that exposures to arsenic in soil at concentrations with a 95UCL of 38.81 mg/kg do not pose a significant health threat to ecological receptors. In the event that modifications are made to the park and those modifications attracted wildlife, the potential threat posed by the modifications should be properly evaluated in an updated ERA.

An ERA is planned to be conducted at the mine workings and ore processing areas after additional data is obtained related to this area. More specifically, for the mine workings and ore processing areas, each area or location needs to be identified and the lateral extent of elevated arsenic concentrations needs to be defined. Once the locations or areas and corresponding

lateral extent(s) are defined, an ERA for each can be conducted. An ERA for each individual area needs to be conducted because the magnitude and severity of risks will be proportional to the area covered by each defined location and the concentrations and distribution of arsenic.

14.2 Potential Health Risk to Canines

Informal park visitor surveys conducted by Ninyo & Moore in August 2017 indicated that some hikers are accompanied by dogs. Since pets could be exposed to soil and dust when walking with their owners, the HHRA evaluated whether arsenic detected along Park trails could be at high enough concentrations to pose a health threat to pet dogs. The risk evaluation for pet dogs was conducted following guidance established by the USEPA for the evaluation of risks to animals other than humans. Specifically, the evaluation was conducted by comparing arsenic concentrations to which dogs could be exposed while at designated/open Park trails to arsenic concentrations deemed to pose no significant risk to wild dogs or canids (dog, wolf, fox). This is a very conservative comparison since it's known domestic dogs will only be at the Park for a few hours and will not be eating or consuming local animals as prey.

The 95% UCL soil arsenic concentration for the designated/open Park trails is 38.81 mg/kg (Appendix I, Table 1), which is lower than the USEPA soil arsenic screening level of 46.0 mg/kg. Based on this, it can be concluded that arsenic in soil along the designated/open Park trails does not pose a health threat to domestic dogs.

15 TOTAL ARSENIC CONCENTRATIONS IN SOIL SAMPLES AND COMPARISON TO THE ARSENIC HHRA LEVEL

This section discusses the total arsenic concentrations based on sampling and analytical testing of 153 soil samples from Park trails, BMT-1 to BMT-153 (Table 1 and Figures 3 and 4) and 23 soil samples collected from the most significant mine workings and ore processing and related areas (Tables 1 and 2, Figures 3 and 4). The laboratory analytical reports and chain-of-custody documentation are included in Appendix J.

15.1 Black Mountain Open Space Park Trails

The total arsenic concentrations from the 79 soil samples (BMT-1 through BMT-79) along the currently closed Miners Ridge Loop Trail related to the initial phase of this investigation range from 2.0 to 6,400 mg/kg. The total arsenic concentrations in soil samples from the designated Park trails evaluated during this investigation (BMT-1 to BMT-153), including the Miners Ridge Loop Trail, range from < 2.0 to 6,400 mg/kg. Based on the soil sample analytical results and using the

conservative HHRA value of 210 mg/kg, three AOCs along the Park trails are the locations of soils containing arsenic concentrations greater than 210 mg/kg. The SPLP arsenic concentrations in samples analyzed (those typically containing the highest total arsenic concentrations) range from <0.020 to 2.6 milligrams per liter (mg/L).

At each of the three AOCs, (AOCs 1 through 3), the length of trail corresponding to soils with elevated (>210 mg/kg) arsenic concentrations, was conservatively assumed to extend along the trail to the adjacent samples on either side with arsenic at a concentration <210 mg/kg (Figure 4). Therefore, it is possible that the elevated arsenic concentrations in soils does not extend as far as conservatively estimated along the trail (e.g., to the adjacent sample containing arsenic at a concentration <210 mg/kg).

At some locations the adjacent sample is relatively close by, and at other locations it may be closer to 100 feet away. Other factors that were considered when defining the length of each AOC, particularly AOC-1 (Miners Ridge Loop Trail), were rock type, understanding of the northwesterly trending fracture zone, and extensive previous XRF readings and investigation conducted on the Miners Ridge Loop Trail by USD prior to this investigation.

Prior to finalizing this report, the AOC were presented to City staff. Based on the length of trail to be remediated at AOC-3, approximately 190 feet, and previous soil sample spacing, it was decided that the AOC should be additionally evaluated. The evaluation included collecting and analyzing for arsenic, four additional soil samples (BMT-92 A-D) to the east of BMT-92 and west of BMT-93. Similar to AOC-1, when conducting the additional sampling, spacing of the additional samples was a factor; however, authoritative protocol was used based on consideration of rock type and understanding of the fracture zone in the Park. Analytical results of three of the soil samples, BMT-92A - C range from 160 to 200 mg/kg, less than the 210 mg/kg remedial action level based on the HHRA. One soil sample, BMT-92D, located closest to BMT-93 contains arsenic at a concentration of 300 mg/kg, exceeding the remedial action level. Based on the additional sampling and analytical results, the length of AOC-3 was reduced (Figure 3 and Table 1). The following table summarizes the locations of the three AOCs, the soil samples representing each AOC and range of arsenic concentration(s) in the soil samples analyzed, arsenic concentrations in soil samples adjacent to each AOC, and the estimated length of each AOC.

Table 7 - Black Mountain Trail Areas and Soil Samples Exceeding the HHRA Level for Arsenic

| Area of Concern (AOC) Proposed for Remedial Action | Soil Sample (>210 mg/kg) | Arsenic Concentrations along the Trail and Length | Comments |
|--|--------------------------|---|---|
| AOC - 1 | BMT-65 | 6,400 mg/kg ~ 20 feet | Miners Ridge Loop Trail, the length of the AOC along the trail is estimated to extend from approximately 3 feet east (beyond) BMT-64 (200 mg/kg As) westerly to approximately 3 feet west (beyond) BMT-66. The AOC corresponds to a relatively narrow fractured bedrock zone. The length of the AOC was based on analytical results; however, also took into consideration rock type, understanding of the fracture zone, and extensive previous XRF readings and data collected on the Miners Ridge Loop Trail by USD prior to this investigation. |
| AOC - 2 | BMT-81 to BMT-85 | 220 to 3,000 mg/kg ~185 feet | Nighthawk Trail, the length of the AOC along the trail is estimated to extend from approximately BMT-80 (66 mg/kg arsenic) at the south to approximately BMT-86 (130 mg/kg arsenic) at the north. |
| AOC - 3 | BMT-92D and BMT-93 | 300 and 360 mg/kg ~100 feet | Little Black Loop Trail, the AOC along the trail is estimated to extend from BMT-92C (200 mg/kg arsenic) on the west to BMT-100 (70 mg/kg arsenic) on the northeast. The initial length of the AOC was shortened based on additional sampling and analytical testing (samples BMT-92 A through D). |

15.2 Mine Workings and Ore Processing Areas

The mine workings and ore processing areas are not accessible by designated or open Park trails and the most significant workings and ore processing areas and related features are located in the unnamed northeast trending canyon below and to the east-northeast of the nearest trail (Miners Ridge Loop Trail). The total arsenic concentrations in the 23 soil samples collected from the most significant mine workings and ore processing areas and related features ranged from 5.6 to 92,000 mg/kg (Table 2 and Figure 4). The highest concentration from the ore processing area appears to be concentrated ore slurry that may have been dumped onto the ground surface (Processed Slurry SEM12-20). Further down slope and down canyon and outlying the mine workings and ore processing areas, respectively; it appears that this material has migrated down slope as represented by sample Downslope M12-21 and continued down canyon as represented by sample Drainage varve-16, containing arsenic concentrations of 13,000 and 3,100 mg/kg, respectively. The SPLP arsenic concentrations range from 0.16 to 12 mg/L (Table 2).

As previously mentioned, soil samples were not collected of the ore that apparently was mined as observed in the Koala Adit, and rock samples were not collected and analyzed because this investigation focused on evaluating the potential risk of arsenic risk to human health and the environment; therefore, arsenic containing soils or dust were considered to be the source of exposure as opposed to rocks. Based on this, at each of the areas of the mine workings, samples were collected of soils in and around the mine tailings (waste piles) and not of the waste rock which in some cases likely contains higher arsenic concentrations.

15.3 Wipe Samples of Ore Processing Features – Analytical Results

Analytical results of the 11 surface wipe samples are summarized on Table 4. Arsenic in the wipe sample from the small concrete roaster (Concrete roaster wipe-01) is 48 mg/kg and from the larger concrete roaster (Roaster M12-wipe-10) is 110 mg/kg. The five wipe samples from the dust flume contained arsenic at concentrations ranging from 10 to 980 mg/kg. Cyanide was not detected in the two wipe samples from the cyanide vats (Cyanide vat 1 wipe-09) and Cyanide Vat 4 wipe-11) and as previously indicated, these vats may not have been used during mining (ASM Affiliates, 2007).

16 SUMMARY OF FINDINGS

The following summarizes the results of this investigation:

- The arsenic in soils and rocks at the Black Mountain Mine and vicinity is considered to be naturally occurring. Johnston (2016) concluded that arsenic enrichment in the Black Mountain Santiago Peak Volcanic rocks is related to plate tectonics, more specifically, geologic subduction zone processes. The presence of naturally occurring arsenic in the Cretaceous-age, Santiago Peak Volcanic rocks is thought to be related to an ancient volcanic arc system. Recent work suggests that, within these ancient volcanic arc systems, arsenic enrichment is associated with volcanic rocks that crystallized from relatively evolved partial melts underlying the volcanic front (e.g. rhyolite). According to Johnston (2016), total arsenic concentrations in samples of the Black Mountain Santiago Peak Volcanics ranged from 5.2 to 3,155 ppm and all samples contained copper, lead and zinc. Rhyolites were typically more enriched in arsenic than other rock types, with a mean concentration of 586 ppm. The initial investigation of soils and rocks throughout the park by XRF and limited analytical testing indicated arsenic concentrations up to 400,000 ppm.
- Further geologic mapping (Johnston, 2016 and USD, 2015-2017), indicated naturally occurring arsenic-rich rocks and soils were likely exposed along some sections of the nearby Miners Ridge Loop Trail. USD notified the City of these findings and based on this, the trail was closed for the purpose of conducting an arsenic investigation initially along this trail, which was later expanded to include other designated/open Park trails.

- On January 6, 2017, the City of San Diego issued a media release and posted signs indicating the temporary closure of the Miners Ridge Loop Trail. The release stated that the City in collaboration with their research consultants, has detected higher than normal arsenic readings at the abandoned arsenic mine in Black Mountain Open Space Park and that there is no conclusive evidence that there has been or is an imminent threat to the health of the public, plants, or wildlife in and around the mine or along nearby trails as a result of this discovery. The notice also stated that trails in close proximity to the mine are closed to allow researchers to conduct further testing, sampling and monitoring of the mine and trails in the area. Public access to the mine and surrounding area was prohibited.
- Based on field reconnaissance at the mine workings and area, arsenopyrite ore as observed in the Koala Mine adit consists of irregular and discontinuous pods of arsenopyrite and other ore minerals occurring within rhyolite and/or rhyodacite volcanic rocks. Work by Johnston and others at USD (Johnston, 2016 and USD, 2015-2017), and information obtained from this investigation, suggests that arsenic mineralization and/or elevated arsenic concentrations in soils and rocks in addition to being related to rhyolitic/rhyodacite rocks and soils derived from these rocks, also appears to be related to a northwesterly trending fracture system.
- The mine workings and ore processing areas are not accessible by designated/open Park trails and the most significant workings and ore processing areas and related features are located in the unnamed northeast trending canyon topographically lower and to the east-northeast of the nearest trail (Miners Ridge Loop Trail).
- This investigation consisted of extensive XRF screening, and collecting and analyzing 157 soil samples from the designated/open Park trails. Although soil samples were not collected at every XRF reading, based on using the EPA ProUCL statistical software (Singh and Maichle, 2015), a relatively good relationship exists between XRF readings and total arsenic concentration in soils. XRF results were not used in the HHRA.
- Trail samples and mine workings and ore processing samples were collected from soil and not rock since the primary exposure risk was via inhalation, accidental ingestion, and dermal contact exposure routes. Arsenic bound in solid and often siliceous volcanic rocks such as observed at the mine workings (e.g., Koala adit) were not considered to be as significant a human health and/or environmental risk as soils. The total arsenic concentrations in soil samples from the designated/open Park trails evaluated during this investigation (BMT-1 to BMT-153) range from < 2.0 to 6,400 mg/kg.
- Analytical results of the 23 soil samples collected and analyzed from most of the significant mine workings and ore processing related features exhibit wide variability and range from 5.6 to 92,000 mg/kg. The samples from the mine workings and ore processing areas (canyon) represent both naturally occurring arsenic enriched rocks and soils, some of which was mined; and anthropogenic processes of arsenic enrichment related to ore processing. The mine workings and ore processing areas (canyon) are currently under additional investigation.
- It was assumed arsenic at the park has a bioavailability of 60%. This recommended default RBA value was used for the designated/open Park trails primarily because it is a regulatory agency based value that represents a conservative approach to evaluating potential risk and because the designated/open Park trails are accessible to the public. Based on the results of the HHRA, along the designated/open Park trails, soil arsenic concentrations in excess of 210 mg/kg could pose a potential health hazard to people using and/or working on the trails.

- Arsenic in soil along the designated/open Park trails does not pose a health threat to domestic canines/dogs. The 95UCL soil arsenic concentration for the designated/open Park trails is 38.81 mg/kg, which is lower than the USEPA soil arsenic screening level of 46.0 mg/kg.
- Site-specific arsenic bioaccessibility data for the Miners Ridge Loop Trail indicates that the soils likely pose significantly less risk, up to 9%, when compared to the conservative EPA default RBA value of 60% that was used for the HHRA. The results of the site specific bioaccessibility studies indicate that arsenic is bound to the soil and significantly less available to persons using Park trails or working at the park. Data for the mine workings and ore processing and related areas (canyon), although exhibiting variable concentrations of bioaccessible arsenic range up to 43%. Although the site specific bioaccessible concentrations for the mine workings and ore processing and related areas (up to 43%) are substantially less than the 60% EPA default RBA value used for the Park trails portion of this investigation, the total arsenic concentrations are much higher at the mine workings and ore processing and related areas than on the trails.
- An ERA was performed using the analytical results of the 82 soil samples collected (excluding subsequent soil samples BMT-92 A through D specifically collected to additionally delineate AOC-3) and analyzed from the open/designated Park trails. Based on the results of the ERA, food foraging and soil ingestion for ecological receptors that may live or visit the site are expected to be low or insignificant. Ecological receptors are expected to have low intakes of site-related arsenic. Therefore, the overall health hazard posed by arsenic in soil is considered to be low to insignificant for ecological receptors (e.g., results of the risk evaluation indicate that exposures to arsenic in soil at concentrations with a 95UCL of 38.81 mg/kg do not pose a significant health threat to ecological receptors). Based on the results of the ERA, remedial action is not deemed necessary on the designated/open Park trails as long as the future land use remains open space.
- An ERA is planned to be conducted at the mine workings and ore processing areas after additional data is obtained related to this area. More specifically, for the mine workings and ore processing areas, each area or location needs to be identified and the lateral extent of elevated arsenic concentrations needs to be defined. Once the locations or areas and corresponding lateral extent(s) are defined, an ERA for each can be conducted. An ERA for each individual area needs to be conducted because the magnitude and severity of risks will be proportional to the area covered by each defined location and the concentrations and distribution of arsenic. Based on the findings to date, it is likely that some locations in the mine workings and ore processing areas (canyon) will not pass an ERA using the 60% EPA default RBA value.
- Based on the soil sample analytical results of the designated/open Park trails, < 2.0 to 6,400 mg/kg, and using the conservative HHRA value, three AOCs along the park trails are the locations of soils containing arsenic concentrations equal to or greater than 210 mg/kg. At AOC-3, the length of the area along the trail was reduced by additional soil sampling and analytical testing.
- It is important to realize that the Santiago Peak Volcanic rocks and soils are heterogeneous. Previous and current studies indicate that arsenic enrichment is naturally occurring and related to specific rock types (rhyodacite and rhyolite) within the formation and a northwesterly trending fracture system. This investigation evaluated soils naturally enriched in arsenic (with the exception of some of the ore processing areas where arsenic enrichment is additionally related to anthropogenic processes). This investigation was limited to collecting and analyzing a certain number of samples along the designated/open Park trails and at the mine workings and ore processing and related area (canyon). Based on the

geology of the park, elevated arsenic concentrations likely exist at locations off trail. Also, due to the heterogeneities of the soils, it is possible that additional areas of elevated arsenic may exist along trails; however, based on the population and close spacing of the samples collected along the trails, these areas, if present, are likely limited in length. In addition, for this investigation, additional XRF readings and soil sampling was conducted related to the northwesterly trend of the elevated arsenic concentrations as they cross designated/open Park trails and specific samples were collected and analyzed in these areas as part of this arsenic investigation.

17 RECOMMENDED REMEDIAL ACTION FOR PARK TRAILS

The following is recommended at this time for the designated/open Park trails:

- Based on results of the HHRA, it is recommended that the three AOCs along designated/open Park trails containing soils with total arsenic concentrations in excess of 210 mg/kg be remediated. Based on conversations with the City, the three areas are planned to be covered to reduce the potential impact to human health. The planned cover will be designed by the City and may consist of placing a geofabric along the length of the affected trail, overlain by gravel/crushed rock, and possibly overlain by wood and/or some or a combination of the above. The objective is to reduce/minimize generation of dust, and therefore, human physical contact or exposure in these areas.
- City staff has been restricted from working on Park trails until this phase of the Black Mountain Open Space Park arsenic investigation was completed. City staff working at the Park should participate in the City's medical surveillance program. All City staff, rangers, docents, and contractors that will be conducting work at the Park should complete an arsenic awareness training course. The course would cover basic arsenic exposure concerns and be specific to the elevated areas of arsenic known to exist in the Park.
- Remedial action activities as well as certain subsequent activities conducted by City staff working at the park should be in accordance with the Site-specific Health and Safety Plan (SHSP) (Ninyo & Moore, 2018). The planned remedial action will disturb the elevated arsenic containing soils in the three AOCs; therefore, the SHSP will need to be implemented by City staff park rangers when conducting such activities. In addition, the SHSP will need to be implemented if subsequent Park trail maintenance activities conducted by City staff park rangers at the three AOCs involves disturbing the underlying elevated arsenic containing soils that were previously remediated (e.g., implemented for trail repair work if the underlying soils are exposed).
- Other routine activities that are conducted by City staff park rangers such as conducting interpretive programs, foot patrol, trail brushing, removing non-native plant material with hand tools, installing or repairing signage, visitor assistance, using hand tools for trail maintenance work, and open cab tractor or Sweco tractor work in certain areas for certain projects (e.g., trail maintenance, removing trash), patrolling in a closed cab vehicle, and mowing non-native vegetation (City of San Diego, 2017) will not require implementation of this SHSP if the work does not involve disturbing the remediated soils in the three AOCs. Intrusive work at the mine workings and/or ore processing areas is not covered in the existing SHSP and would require an update to the plan.

18 RECOMMENDED PHYSICAL CLOSURES FOR MINE WORKINGS AND ORE PROCESSING AREAS AND FEATURES

As part of the first phase of this Project, an assessment was conducted of physical features of the abandoned mine workings and ore processing features that may be potentially hazardous to the public, and to identify recommended remedial actions. The Abandoned Mined Lands Program (AMLP) of the California DOC performs abandoned mine inventories on public lands throughout the state. The AMLP prepares reports summarizing the results of inventories at specific locations and provides recommendations for closure of hazardous mine features found on public lands. Ninyo & Moore on behalf of the City requested assistance from the DOC related to conducting an inventory, assessing, and providing recommendations for closure of specific hazardous mine features related to the Black Mountain Mine.

18.1 Mine Feature Inventory Methodology

DOC staff conducted an inventory using AMLP standard protocol and data collection methodology, which included office research and preparation, field data collection, and subsequent data entry. Historical information was gathered about the site to gain further knowledge of the extent of mine workings as well as any potential for chemical contamination. Along with historical research, an examination of the most recent aerial photography of the site area was conducted to locate additional potential features not mapped on topographic maps.

In April 2017, AMLP staff Craig Turner, City, Ninyo & Moore and USD staff conducted a reconnaissance of the mine area to assess the physical features of the abandoned mine. The inventory consisted of documenting the location and the physical and qualitative characteristics of the individual mine features. Because of their extensive familiarity with the mine site, USD staff directed the site reconnaissance which consisted of walking to each of mine workings and ore processing features. They additionally described the features such as the lengths of adits because of their previously having conducted research related to the mine site. At each mine feature, data was collected with a GPS and ESRI Collector Application on an Apple IOS device. All location datum was projected in NAD 1983 Teale Albers. Data that was collected included mine feature type, approximate dimensions, condition, access rank (a scale from 1 to 3, for easy to difficult access to the mine site), hazard rank (a scale from 0 to 3, for no hazard to high hazard for the feature), bat rank (a scale from A to D, bats or bat sign present to no bat habitat), aspect (one of eight compass directions), color and volume of waste rock, and any odor observed. A written description of the feature was prepared based on field observations and information from USD and Ninyo & Moore and included information about the surface area around the feature, subsurface conditions observed from the surface, any hazards, existing

remediation (as applicable), and cultural or biological resources. Photographs were taken to document each feature, with typically multiple photographs taken for each feature to show the inside of an adit or inclined shaft, the approach or 'run in' to an adit, the details of a structure, and the relationship of multiple features to each other. The known and currently remaining mining-related features were inventoried.

Data entry was conducted in the office where data was downloaded from Apple IOS units to create a geo-database using ESRI ArcGIS software. Features were assigned a Feature Identification Number (Feature ID #) and the feature data was entered into a Microsoft Access database and data from the Geo-database was imported into the same database to create individual records for the mine site and each mine feature. Once entered in the AMLP database, analysis of data could be made to provide further information to partner agencies and facilitate reports to aid in future remediation projects.

Various site conditions influence the recommendation for what type of closure is appropriate for potentially hazardous adits, shafts and excavation pits. These conditions include the presence of biological resources (e.g. bats, animals), cultural resources (historical resources/designation), competency of the bedrock observed in the opening of the mine feature, presence/absence of standing water in wet/dry years, unauthorized public visitation levels, and the risk of vandalism. During the Black Mountain Mine inventory, underground features (adits) were not entered by AMLP staff, which limited information gathering for variables such as bedrock competency. However, it is not anticipated that this limitation will affect the recommended remedial action because these features were previously entered by USD and Ninyo & Moore staff whom provided additional information to the DOC about the length and general condition of the two workings and because in general the mine workings are small. External observations of visible conditions were made during the inventory and used to make closure recommendations.

18.2 Inventory of Abandoned Mine Features

During the abandoned mine inventory for the Black Mountain Mine site visit, 14 mine related features were inventoried, and of those, 14 features were identified as potentially hazardous with a hazard rank of 2 or higher and access rank of 2 or higher. *Note: Two additional features were located by non DOC field staff, and the information sent to DOC (Pothole-23 aka Pit Mine 4, and a small ore roaster). They are included in the DOC report (Appendix K).

The mine features discussed in the DOC report were only those for which AMLP provided a hazard rank of 2 and above and an access rank of 2 and above. Each of these mine features is identified by a GPS filename, feature type, feature dimensions, closure recommendation, and GPS latitude and longitude coordinates. Feature dimensions are expressed as X (width), Y (height) and Z (depth). Depth is a key determinant of the hazard rank, as well as orientation of the mine feature (e.g., horizontal [adit] versus vertical [shaft]). Because underground features were not entered, some features may have two recommendations that will require further investigation (e.g. internal stability, rock competency) to determine which is the most appropriate. In the DOC report each feature has associated photographs with labels describing the documented portion of the feature. The types of physical closures/remediation considered for the features assessed at the mine site, were provided by the DOC and are as follows:

Bat Gate This involves installation inside an adit, of a stout, angle-iron gate with bat-compatible bar spacing, and would provide a solid, difficult-to-breach closure. The installation might be challenging or not possible, depending on whether the surrounding portal material is stable and competent enough for the gate to be bolted into it. The costs are also higher versus other remediation approaches.

Culvert Gate This involves installation of a culvert inside an adit with stout angle-iron bat gate set inside the culvert. The culvert would provide some stabilization to the portal area. As the culverts are typically round, one or two could be put in place depending on the size of the portal. This approach would be less expensive than a full bat gate, but would reduce the size of the portal; this can restrict wildlife access (e.g. bat flyway) and alter airflow and temperature regimes inside the mine. A culvert gate would modify the historical portal area to a greater extent than a bat gate.

Cupola This involves installation of an angle iron structure built over a shaft collar. This can include a stabilizing culvert being used vertically, with a cupola/grate on the top. This provides an imposing physical barrier to the shaft feature, making it more difficult to vandalize. A cupola allows bat and other wildlife access, and also preserves the historical aspect of the feature.

Cable Net This involves installation of cable netting material to appropriate specs over the opening of an adit or shaft to provide a warning and a barrier to entry, which also maintains the adit or shaft in a mostly unmodified state. However, it can be bypassed if cut or installed incorrectly and might actually encourage visitation by making the feature more visible.

Fence Installation of fencing (e.g. smooth wire, barbed wire, chain-link) around a feature can provide a warning and a barrier to entry. Warning signage could provide additional information about the dangers of underground mine workings. This is a relatively inexpensive and typically easily-installed option, which maintains the adit or shaft in an unmodified state. However, it can be easily bypassed and might actually encourage visitation by making the feature more visible.

PUF (Polyurethane Foam): The adit or shaft could be closed with expanding polyurethane foam (PUF), including an appropriate cover (e.g. soil, concrete) over the foam, to seal the opening from entry. This would provide a permanent closure. However, this would have some impact on the cultural resource, and possibly on biological resources, if they are present. *Note: Foam is technically not considered a permanent closure type, as it could be cut out or burnt out if needed or through vandalism.

Backfill The adit [and the relatively small excavation pits] could be closed by backfilling or collapsing of the portal area. This would provide a permanent closure. However, this would also impact the cultural and biological resources, and would require heavy equipment activity to and on site.

Information to consider when evaluating the best remedial alternative for the physical mine closures at Black Mountain include, but are not limited to the following:

- Historical Designation/Cultural Resources because of the historical designation of the site and previously identification of cultural resources, mine workings and more specifically ore processing features are likely to remain at the site as opposed to being removed.
- The City's desire to be protective to human health and the environment.
- Results of a biological survey.
- The location of the mine in a City-owned park at a location currently being surrounded by increasingly dense urban growth. There are no park trails to the mine workings and ore processing areas; however, unmarked paths provide access to most mine features.
- The desire to be able to access two of the mine features, specifically the two adits near the base of the canyon (Hobbit Hole and Koala) for subsequent research projects by USD. This would likely require some type of locking gate to restrict access to the general public, but allow access to authorized personnel.
- Opinions/technical input by experienced and qualified subcontractors that perform physical mine closures. It is assumed that such anticipated subcontractors will conduct a site reconnaissance of the mine features and based on this and consideration of the location of the feature/accessibility, bedrock competency, etc. will be able to provide input into the decision.

As indicated in their report, with information from the DOC assessment of physical safety hazards, the City can then perform any required surveys (e.g. biological, cultural) and develop any necessary environmental documentation to implement remediation of hazardous openings. The DOC indicated that they can also assist with specifications and example cost estimates for the various types of closures that were recommended (Appendix K).

Based on the DOC site reconnaissance and information summarized in their report, Table 8 was prepared summarizing the mine features and recommend physical closures. It is important to note that remediation of the mine features by physical closures does not remediate the environmental conditions in this area (e.g., presence of naturally occurring elevated arsenic concentrations in rocks and soils and related to the ore processing (mine tailing, ore concentrate, etc.) and down canyon.

19 RECOMMENDED REMEDIAL ACTION FOR MINE WORKINGS AND ORE PROCESSING AREAS AND FEATURES

Based on the available analytical data and bioaccessibility study, in addition to the physical closure of the mine workings and ore processing features, this area containing naturally occurring elevated arsenic concentrations as well as elevated arsenic concentrations related to ore processing, should be restricted from public access, removed or covered to prevent contact with humans. Additional phases of this Project are currently underway to more completely understand the extent of arsenic enrichment at the mine workings and ore processing areas, including down canyon from this area; the influence of stormwater; the impact to groundwater, if any; and to identify and delineate areas to complete an ERA. The results of the ERA will be used to determine potential remedial actions. However, based on the available data to date, it is likely that some locations in the canyon area will not pass an ERA using the 60% EPA default RBA value and some form of remedial action will be required.

As temporary measures, signage indicating the presence of a carcinogen at elevated concentrations should be placed at known access points to the mine workings and ore processing areas (canyon). The area of the processed ore should be enclosed with fencing and signage to further restrict it from the public due to the elevated arsenic concentrations in this area.

20 LIMITATIONS

The environmental services described in this report have been conducted in general accordance with current regulatory guidelines and the standard-of-care exercised by environmental consultants performing similar work in the project area. No warranty, expressed or implied, is made regarding the professional opinions presented in this report. Variations in site conditions may exist and conditions not observed or described in this report may be encountered during subsequent activities. Please also note that this study did not include an evaluation of geotechnical conditions or potential geologic hazards.

Ninyo & Moore's opinions and recommendations regarding environmental conditions, as presented in this report, are based on limited subsurface assessment and chemical analysis. Further assessment of potential adverse environmental impacts from past on-site and/or nearby use of hazardous materials may be accomplished by a more comprehensive assessment. The samples collected and used for testing, and the observations made, are believed to be representative of the area(s) evaluated; however, conditions can vary significantly between sampling locations. Variations in soil and/or groundwater conditions will exist beyond the points explored in this evaluation.

The environmental interpretations and opinions contained in this report are based on the results of laboratory tests and analyses intended to detect the presence and concentration of specific chemical or physical constituents in samples collected from the subject site. The testing and analyses have been conducted by an independent laboratory which is certified by the State of California to conduct such tests. Ninyo & Moore has no involvement in, or control over, such testing and analysis.

Our conclusions, recommendations, and opinions are based on an analysis of the observed site conditions. It should be understood that the conditions of a site could change with time as a result of natural processes or the activities of man at the subject site or nearby sites. In addition, changes to the applicable laws, regulations, codes, and standards of practice may occur due to government action or the broadening of knowledge. The findings of this report may, therefore, be invalidated over time, in part or in whole, by changes over which Ninyo & Moore has no control.

This document is intended to be used only in its entirety. No portion of the document, by itself, is designed to completely represent any aspect of the project described herein. Ninyo & Moore should be contacted if the client requires any additional information, or has questions regarding content, interpretations presented, or completeness of this document. Readers should contact the City of San Diego if they have questions regarding this document.

This report is intended exclusively for use by the client. Any use or reuse of the findings, conclusions, and/or recommendations of this report by parties other than the client is undertaken at said parties' sole risk.


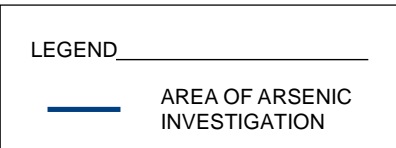
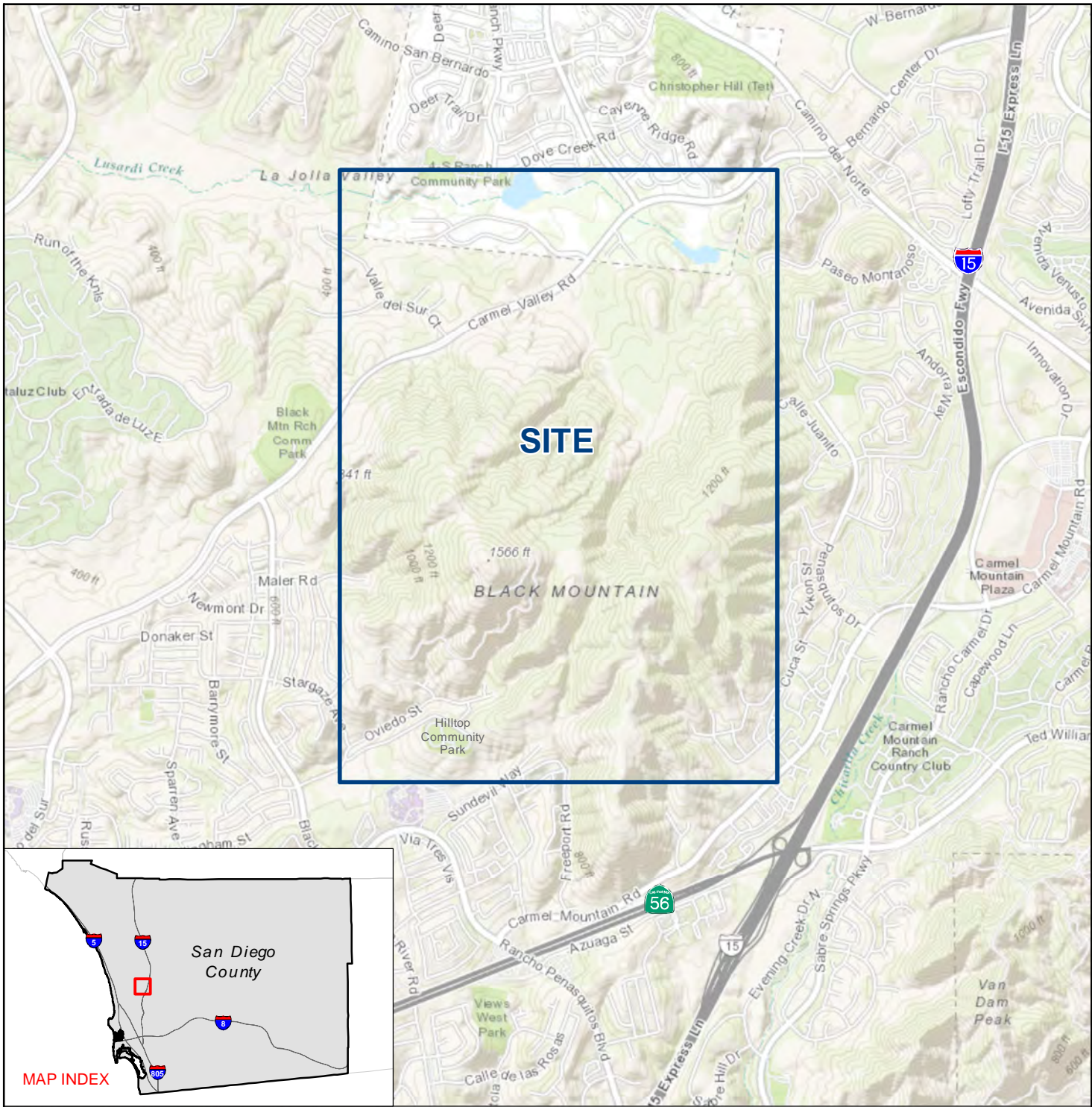
21 REFERENCES

- ASM Affiliates, Inc., 2007, Black Mountain Open Space Park, Cultural and Historic Resource Survey: dated February.
- Brookhaven National Laboratory, Safety & Health Services Division – Industrial Hygiene Group, Standard Operating Procedure, 2014, Surface Wipe Sampling Procedure, Final Rev19: dated March 4, https://www.bnl.gov/esh/shsd/sop/pdf/ih_sops/ih75190.pdf.
- California Department of Toxic Substances Control, 2009, Arsenic Strategies, Determination of Arsenic Remediation, Development of Arsenic Cleanup Goals: dated January 16.
- California Department of Toxic Substances Control (DTSC), 2014, Human Health Risk Assessment (HHRA) Note 1, Recommended DTSC Default Exposure Factors for Use in Risk Assessment at California Military Facilities, Office of Human and Ecological Risk (HERO): dated September 30.
- California Department of Toxic Substances Control (DTSC), 2015, Preliminary Endangerment Assessment Guidance Manual (A guidance manual for evaluating hazardous substance release sites). State of California Environmental Protection Agency. Sacramento, California.
- California Department of Toxic Substances Control, Human and Ecological Risk Office (HERO), 2017, Human Health Risk Assessment (HHRA) Note 6 Recommended Methodology for Evaluating Site-Specific Arsenic Bioavailability in California Soils: revised September.
- California Department of Toxic Substances Control (DTSC), 2018, Human Health Risk Assessment (HHRA) Note 3, DTSC-modified Screening Levels (DTSC-SLs): revised January.
- City of San Diego, Black Mountain Open Space Park Natural Resources Management Plan: dated April 29.
- Johnston, Elizabeth C., 2016, Geochemical Investigation of Anomalous Arsenic Enrichment in the Santiago Peak Volcanics of Southern California *Theses*. 13, <http://digital.sandiego.edu/theses/13>.
- Kennedy and Tan, 2008, California Geological Survey Geologic Map of the San Diego 30' x 60' quadrangle, California.
- Ninyo & Moore, 2016, Preliminary Recommendations Arsenic Concentrations and Assessment of Risk Black Mountain Open Space Park, San Diego, California: dated November 30.
- Ninyo & Moore, 2018, Site Health and Safety Plan, Black Mountain Open Space Park, San Diego, California: dated March 15. Pitt, H. M., 2015, Site Health and Safety Plan (HASP) Black Mountain Open Space Park, San Diego, California, Soils Contaminated with Arsenic: dated: July 14.
- Regional Water Quality Control Board, San Diego Basin, 1994, Water Quality Control Plan for the San Diego Basin (9): dated September, revised May 17, 2016.
- San Francisco Regional Water Quality Control Board, 2016, Environmental Screening Levels (Interim – Final February 2016): dated February 22.
- Singh, A. and R. Maichle, 2015. "ProUCL Version 5.1, User Guide. Statistical Software for Environmental Applications for Data Sets with and without Nondetect Observations" Prepared for U.S. Environmental Protection Agency, Office of Research and Development, USEPA/600/R-07/041.

- U.S. Environmental Protection Agency. 1989. Risk Assessment Guidance for Superfund: Volume I - Human Health Evaluation Manual.
- United States Environmental Protection Agency, 2004, Monitoring Arsenic in the Environment: A review of Science and Technologies for Field Measurements and Sensors: dated April.
- United States Environmental Protection Agency, Pacific Southwest Region 9, 2017, Regional Screening Levels (RSLs) – Generic Tables: updated November.
- Whitacre, S., Basta, N., Stevens, B., Hanley, V., Anderson, R., and Scheckel, K. 2017. Modification of an Existing in Vitro Method to Predict Relative Bioavailable Arsenic in Soils. *Chemosphere* 180, pp. 545-552.



FIGURES



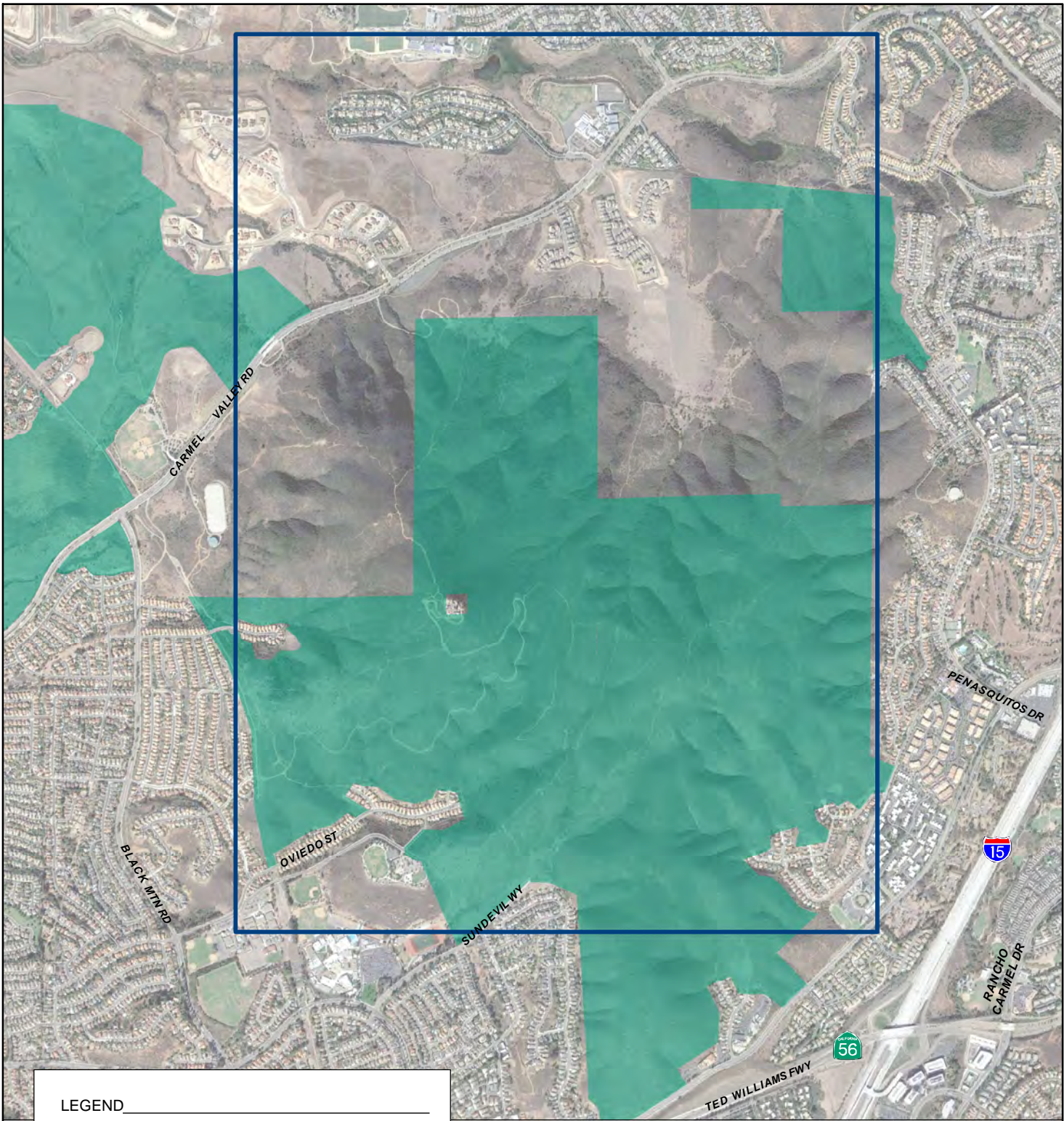
NOTE: DIRECTIONS, DIMENSIONS AND LOCATIONS ARE APPROXIMATE. | SOURCE: ESRI WORLD TOPO, 2017

FIGURE 1

SITE LOCATION

BLACK MOUNTAIN OPEN SPACE PARK INVESTIGATION
SAN DIEGO, CALIFORNIA

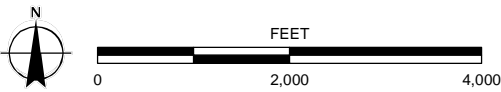
108246003 | 5/18



LEGEND

- AREA OF ARSENIC INVESTIGATION
- BLACK MOUNTAIN OPEN SPACE PARK

NOTE: DIRECTIONS, DIMENSIONS AND LOCATIONS ARE APPROXIMATE. | SOURCES: OPEN SPACE - SANDAG, 2017; GOOGLE EARTH, 2017



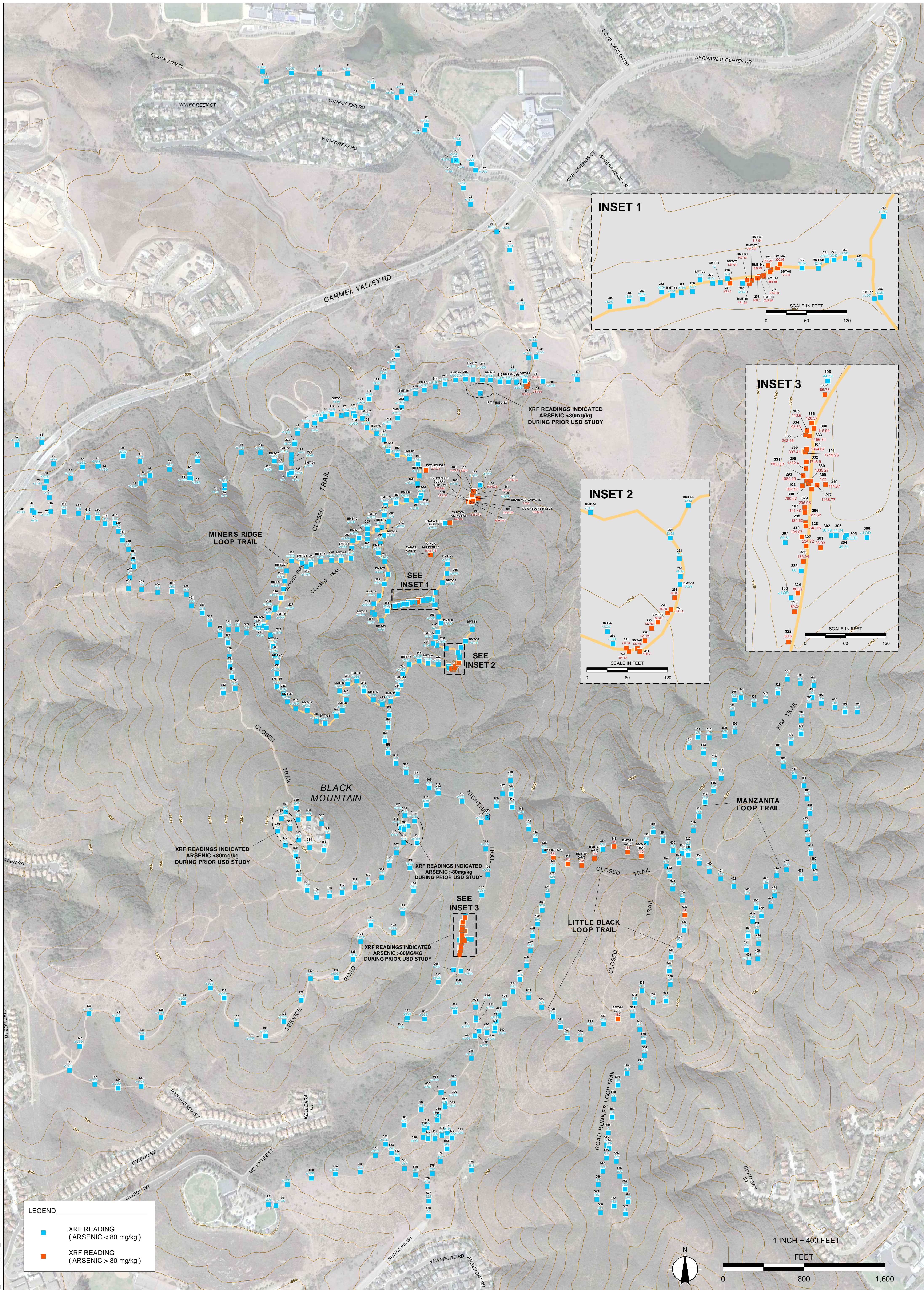
2_108246003_SV.mxd 11/8/2017 JDL

FIGURE 2

SITE AND VICINITY

BLACK MOUNTAIN OPEN SPACE PARK INVESTIGATION
 SAN DIEGO, CALIFORNIA



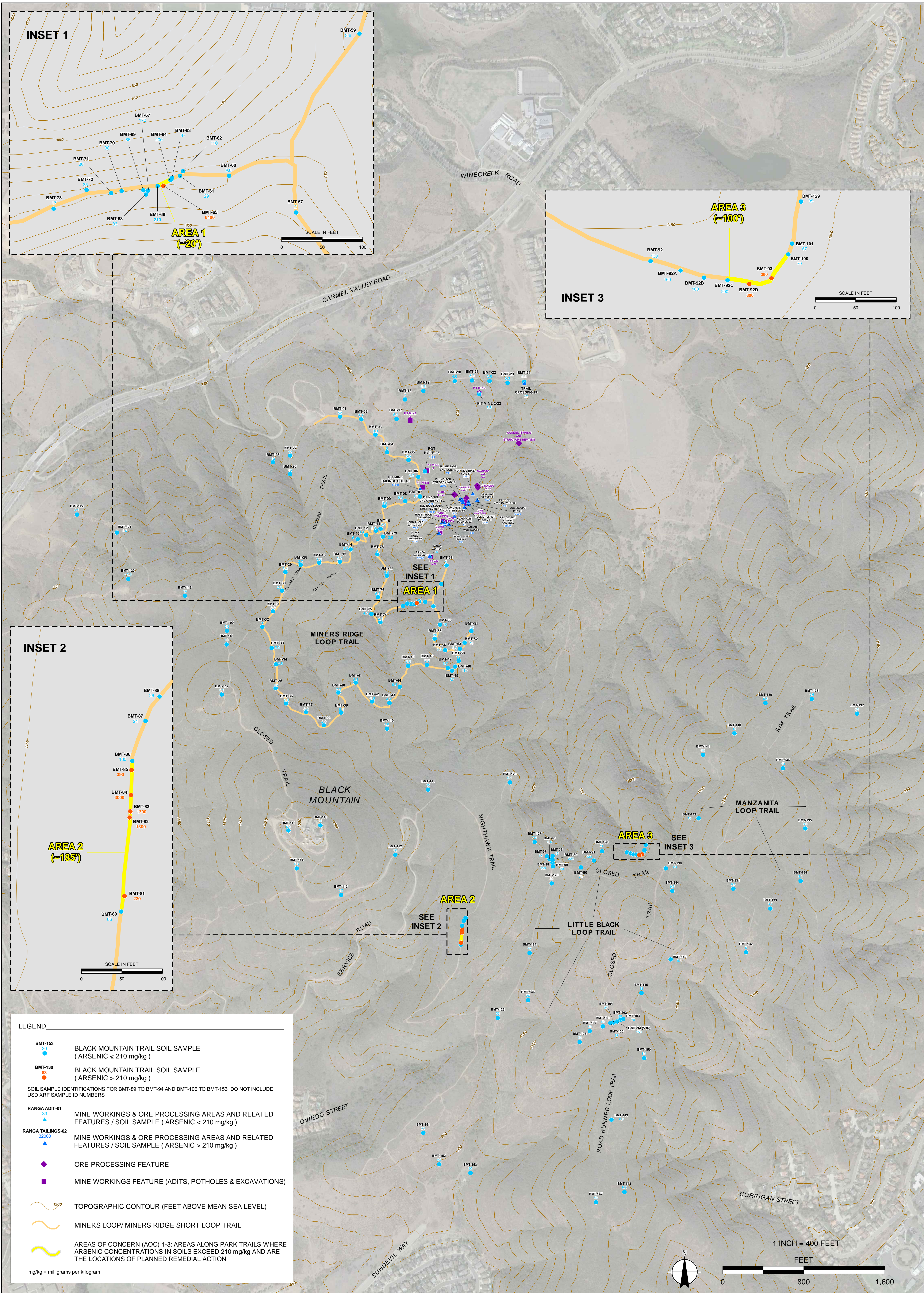


NOTE: DIRECTIONS, DIMENSIONS AND LOCATIONS ARE APPROXIMATE. | SOURCE: GOOGLE EARTH, 2017; TOPOGRAPHIC CONTOURS - SANDAG/SANGIS, 2017

FIGURE 3

XRF SCREENING AND READINGS

BLACK MOUNTAIN OPEN SPACE PARK ARSENIC EVALUATION
SAN DIEGO, CALIFORNIA



NOTE: DIRECTIONS, DIMENSIONS AND LOCATIONS ARE APPROXIMATE. | SOURCE: GOOGLE EARTH, 2017; TOPOGRAPHIC CONTOURS - SANDAG/SANGIS, 2017

FIGURE 4

SOIL SAMPLE TOTAL ARSENIC CONCENTRATIONS

BLACK MOUNTAIN OPEN SPACE PARK INVESTIGATION
SAN DIEGO, CALIFORNIA



TABLES

Table 1 - Summary of Black Mountain Park Trail Samples - Metal Concentrations

| Sample Identification | Sample Date | Area of Arsenic >80 mg/kg (length in feet) | EPA Test Methods 6010B/7471 | | | | | | | | | | | | | | | | | | | | | |
|-----------------------|-------------|--|-----------------------------|-----------------|-----------------------|----------------|-------------------|-----------------|-----------------------|------------------|----------------|----------------|--------------|--------------------|-----------------|--------------------|----------------|------------------|----------------|------------------|------------------|--------------|--------------------|----|
| | | | Antimony (mg/kg) | Arsenic (mg/kg) | Arsenic (SPLP) (mg/L) | Barium (mg/kg) | Beryllium (mg/kg) | Cadmium (mg/kg) | Cadmium (SPLP) (mg/L) | Chromium (mg/kg) | Cobalt (mg/kg) | Copper (mg/kg) | Lead (mg/kg) | Lead (SPLP) (mg/L) | Mercury (mg/kg) | Molybdenum (mg/kg) | Nickel (mg/kg) | Selenium (mg/kg) | Silver (mg/kg) | Thallium (mg/kg) | Vanadium (mg/kg) | Zinc (mg/kg) | Zinc (SPLP) (mg/L) | |
| BMT-01 | 04/13/17 | | -- | 52 | 0.036 | -- | -- | -- | -- | -- | -- | -- | -- | -- | -- | -- | -- | -- | -- | -- | -- | -- | -- | |
| BMT-02 | | -- | 7.7 | -- | -- | -- | -- | -- | -- | -- | -- | -- | -- | -- | -- | -- | -- | -- | -- | -- | -- | -- | -- | |
| BMT-03 | | -- | 9.3 | -- | -- | -- | -- | -- | -- | -- | -- | -- | -- | -- | -- | -- | -- | -- | -- | -- | -- | -- | -- | -- |
| BMT-04 | | -- | 6.0 | -- | -- | -- | -- | -- | -- | -- | -- | -- | -- | -- | -- | -- | -- | -- | -- | -- | -- | -- | -- | -- |
| BMT-05 | | -- | 5.5 | -- | -- | -- | -- | -- | -- | -- | -- | -- | -- | -- | -- | -- | -- | -- | -- | -- | -- | -- | -- | -- |
| BMT-06 | | -- | 4.2 | -- | -- | -- | -- | -- | -- | -- | -- | -- | -- | -- | -- | -- | -- | -- | -- | -- | -- | -- | -- | -- |
| BMT-07 | | -- | 13 | -- | -- | -- | -- | -- | -- | -- | -- | -- | -- | -- | -- | -- | -- | -- | -- | -- | -- | -- | -- | -- |
| BMT-08 | | -- | 5.4 | -- | -- | -- | -- | -- | -- | -- | -- | -- | -- | -- | -- | -- | -- | -- | -- | -- | -- | -- | -- | -- |
| BMT-09 | | -- | 3.4 | -- | -- | -- | -- | -- | -- | -- | -- | -- | -- | -- | -- | -- | -- | -- | -- | -- | -- | -- | -- | -- |
| BMT-10 | | -- | 3.1 | -- | -- | -- | -- | -- | -- | -- | -- | -- | -- | -- | -- | -- | -- | -- | -- | -- | -- | -- | -- | -- |
| BMT-11 | | -- | 2.1 | -- | -- | -- | -- | -- | -- | -- | -- | -- | -- | -- | -- | -- | -- | -- | -- | -- | -- | -- | -- | -- |
| BMT-12 | | -- | 4.4 | -- | -- | -- | -- | -- | -- | -- | -- | -- | -- | -- | -- | -- | -- | -- | -- | -- | -- | -- | -- | -- |
| BMT-13 | | -- | 5.0 | -- | -- | -- | -- | -- | -- | -- | -- | -- | -- | -- | -- | -- | -- | -- | -- | -- | -- | -- | -- | -- |
| BMT-14 | | -- | 3.3 | -- | -- | -- | -- | -- | -- | -- | -- | -- | -- | -- | -- | -- | -- | -- | -- | -- | -- | -- | -- | -- |
| BMT-15 | | -- | 2.7 | -- | -- | -- | -- | -- | -- | -- | -- | -- | -- | -- | -- | -- | -- | -- | -- | -- | -- | -- | -- | -- |
| BMT-16 | | -- | 7.2 | -- | -- | -- | -- | -- | -- | -- | -- | -- | -- | -- | -- | -- | -- | -- | -- | -- | -- | -- | -- | -- |
| BMT-17 | | -- | 5.4 | -- | -- | -- | -- | -- | -- | -- | -- | -- | -- | -- | -- | -- | -- | -- | -- | -- | -- | -- | -- | -- |
| BMT-18 | | -- | 7.0 | -- | -- | -- | -- | -- | -- | -- | -- | -- | -- | -- | -- | -- | -- | -- | -- | -- | -- | -- | -- | -- |
| BMT-19 | | -- | 4.6 | -- | -- | -- | -- | -- | -- | -- | -- | -- | -- | -- | -- | -- | -- | -- | -- | -- | -- | -- | -- | -- |
| BMT-20 | | -- | 4.6 | -- | -- | -- | -- | -- | -- | -- | -- | -- | -- | -- | -- | -- | -- | -- | -- | -- | -- | -- | -- | -- |
| BMT-21 | | -- | 5.2 | -- | -- | -- | -- | -- | -- | -- | -- | -- | -- | -- | -- | -- | -- | -- | -- | -- | -- | -- | -- | -- |
| BMT-22 | | -- | 3.5 | -- | -- | -- | -- | -- | -- | -- | -- | -- | -- | -- | -- | -- | -- | -- | -- | -- | -- | -- | -- | -- |
| BMT-23 | | -- | 5.3 | -- | -- | -- | -- | -- | -- | -- | -- | -- | -- | -- | -- | -- | -- | -- | -- | -- | -- | -- | -- | -- |
| BMT-24 | | -- | 4.4 | -- | -- | -- | -- | -- | -- | -- | -- | -- | -- | -- | -- | -- | -- | -- | -- | -- | -- | -- | -- | -- |
| BMT-25 | 04/14/17 | | -- | 14 | -- | -- | -- | -- | -- | -- | -- | -- | -- | -- | -- | -- | -- | -- | -- | -- | -- | -- | -- | |
| BMT-26 | | -- | 12 | -- | -- | -- | -- | -- | -- | -- | -- | -- | -- | -- | -- | -- | -- | -- | -- | -- | -- | -- | -- | -- |
| BMT-27 | | -- | 17 | -- | -- | -- | -- | -- | -- | -- | -- | -- | -- | -- | -- | -- | -- | -- | -- | -- | -- | -- | -- | -- |
| BMT-28 | | -- | 3.7 | -- | -- | -- | -- | -- | -- | -- | -- | -- | -- | -- | -- | -- | -- | -- | -- | -- | -- | -- | -- | -- |
| BMT-29 | | -- | 3.4 | -- | -- | -- | -- | -- | -- | -- | -- | -- | -- | -- | -- | -- | -- | -- | -- | -- | -- | -- | -- | -- |
| BMT-30 | | -- | 2.4 | -- | -- | -- | -- | -- | -- | -- | -- | -- | -- | -- | -- | -- | -- | -- | -- | -- | -- | -- | -- | -- |
| BMT-31 | | -- | 3.3 | -- | -- | -- | -- | -- | -- | -- | -- | -- | -- | -- | -- | -- | -- | -- | -- | -- | -- | -- | -- | -- |
| BMT-32 | | -- | 7.0 | -- | -- | -- | -- | -- | -- | -- | -- | -- | -- | -- | -- | -- | -- | -- | -- | -- | -- | -- | -- | -- |
| BMT-33 | | -- | 9.5 | -- | -- | -- | -- | -- | -- | -- | -- | -- | -- | -- | -- | -- | -- | -- | -- | -- | -- | -- | -- | -- |
| BMT-34 | | -- | 2.6 | -- | -- | -- | -- | -- | -- | -- | -- | -- | -- | -- | -- | -- | -- | -- | -- | -- | -- | -- | -- | -- |
| BMT-35 | | -- | 16 | -- | -- | -- | -- | -- | -- | -- | -- | -- | -- | -- | -- | -- | -- | -- | -- | -- | -- | -- | -- | -- |
| BMT-36 | | -- | 2.8 | -- | -- | -- | -- | -- | -- | -- | -- | -- | -- | -- | -- | -- | -- | -- | -- | -- | -- | -- | -- | -- |
| BMT-37 | | -- | 3.2 | -- | -- | -- | -- | -- | -- | -- | -- | -- | -- | -- | -- | -- | -- | -- | -- | -- | -- | -- | -- | -- |
| BMT-38 | | -- | 4.2 | -- | -- | -- | -- | -- | -- | -- | -- | -- | -- | -- | -- | -- | -- | -- | -- | -- | -- | -- | -- | -- |
| BMT-39 | | -- | 5.1 | -- | -- | -- | -- | -- | -- | -- | -- | -- | -- | -- | -- | -- | -- | -- | -- | -- | -- | -- | -- | -- |
| BMT-40 | | -- | 2.3 | -- | -- | -- | -- | -- | -- | -- | -- | -- | -- | -- | -- | -- | -- | -- | -- | -- | -- | -- | -- | -- |
| BMT-41 | | -- | 2.4 | -- | -- | -- | -- | -- | -- | -- | -- | -- | -- | -- | -- | -- | -- | -- | -- | -- | -- | -- | -- | -- |
| BMT-42 | | -- | 4.6 | -- | -- | -- | -- | -- | -- | -- | -- | -- | -- | -- | -- | -- | -- | -- | -- | -- | -- | -- | -- | -- |
| BMT-43 | | -- | 4.1 | -- | -- | -- | -- | -- | -- | -- | -- | -- | -- | -- | -- | -- | -- | -- | -- | -- | -- | -- | -- | -- |
| BMT-44 | | -- | 9.4 | -- | -- | -- | -- | -- | -- | -- | -- | -- | -- | -- | -- | -- | -- | -- | -- | -- | -- | -- | -- | -- |
| BMT-45 | | -- | 8.8 | -- | -- | -- | -- | -- | -- | -- | -- | -- | -- | -- | -- | -- | -- | -- | -- | -- | -- | -- | -- | -- |
| BMT-46 | | -- | 8.8 | -- | -- | -- | -- | -- | -- | -- | -- | -- | -- | -- | -- | -- | -- | -- | -- | -- | -- | -- | -- | -- |
| BMT-47 | | -- | 6.7 | -- | -- | -- | -- | -- | -- | -- | -- | -- | -- | -- | -- | -- | -- | -- | -- | -- | -- | -- | -- | -- |
| BMT-48 | | -- | <1.0 | 110 | 0.073 | 77 | 0.50 | 2.9 | -- | 4.7 | 5.2 | 12 | 6.1 | -- | <0.10 | <1.0 | 1.9 | <1.0 | <0.50 | <2.0 | 37 | 29 | -- | |
| BMT-49 | | -- | <1.0 | 87 | 0.053 | 130 | 0.51 | 2.4 | -- | 9.9 | 9.0 | 13 | 9.9 | -- | <0.10 | <1.0 | 4.1 | <1.0 | <0.50 | <2.0 | 63 | 42 | -- | |
| BMT-50 | | -- | 12 | -- | -- | -- | -- | -- | -- | -- | -- | -- | -- | -- | -- | -- | -- | -- | -- | -- | -- | -- | -- | -- |
| BMT-51 | | -- | 32 | -- | -- | -- | -- | -- | -- | -- | -- | -- | -- | -- | -- | -- | -- | -- | -- | -- | -- | -- | -- | -- |
| BMT-52 | | -- | 73 | -- | -- | -- | -- | -- | -- | -- | -- | -- | -- | -- | -- | -- | -- | -- | -- | -- | -- | -- | -- | -- |
| BMT-53 | | -- | 3.9 | -- | -- | -- | -- | -- | -- | -- | -- | -- | -- | -- | -- | -- | -- | -- | -- | -- | -- | -- | -- | -- |
| BMT-54 | | -- | 5.3 | -- | -- | -- | -- | -- | -- | -- | -- | -- | -- | -- | -- | -- | -- | -- | -- | -- | -- | -- | -- | -- |
| BMT-55 | | -- | 20 | -- | -- | -- | -- | -- | -- | -- | -- | -- | -- | -- | -- | -- | -- | -- | -- | -- | -- | -- | -- | -- |
| BMT-56 | | -- | 10 | -- | -- | -- | -- | -- | -- | -- | -- | -- | -- | -- | -- | -- | -- | -- | -- | -- | -- | -- | -- | -- |
| BMT-57 | | -- | 2.0 | -- | -- | -- | -- | -- | -- | -- | -- | -- | -- | -- | -- | -- | -- | -- | -- | -- | -- | -- | -- | -- |
| BMT-58 | | -- | 5.0 | -- | -- | -- | -- | -- | -- | -- | -- | -- | -- | -- | -- | -- | -- | -- | -- | -- | -- | -- | -- | -- |
| BMT-59 | | -- | 3.6 | -- | -- | -- | -- | -- | -- | -- | -- | -- | -- | -- | -- | -- | -- | -- | -- | -- | -- | -- | -- | -- |
| BMT-60 | | -- | 9.6 | -- | -- | -- | -- | -- | -- | -- | -- | -- | -- | -- | -- | -- | -- | -- | -- | -- | -- | -- | -- | -- |

Table 1 - Summary of Black Mountain Park Trail Samples - Metal Concentrations

| Sample Identification | Sample Date | Area of Arsenic >80 mg/kg (length in feet) | EPA Test Methods 6010B/7471 | | | | | | | | | | | | | | | | | | | | | |
|-----------------------|--------------------------|--|-----------------------------|-----------------|-----------------------|----------------|-------------------|-----------------|-----------------------|------------------|----------------|----------------|--------------|--------------------|-----------------|--------------------|----------------|------------------|----------------|------------------|------------------|--------------|--------------------|----|
| | | | Antimony (mg/kg) | Arsenic (mg/kg) | Arsenic (SPLP) (mg/L) | Barium (mg/kg) | Beryllium (mg/kg) | Cadmium (mg/kg) | Cadmium (SPLP) (mg/L) | Chromium (mg/kg) | Cobalt (mg/kg) | Copper (mg/kg) | Lead (mg/kg) | Lead (SPLP) (mg/L) | Mercury (mg/kg) | Molybdenum (mg/kg) | Nickel (mg/kg) | Selenium (mg/kg) | Silver (mg/kg) | Thallium (mg/kg) | Vanadium (mg/kg) | Zinc (mg/kg) | Zinc (SPLP) (mg/L) | |
| BMT-61 | 4/14/2017 (Continued) | Area 1 | <1.0 | 29 | -- | 100 | <0.50 | 1.2 | -- | 13 | 15 | 9.1 | 7.5 | -- | <0.10 | <1.0 | 4.2 | 1.3 | <0.50 | <2.0 | 92 | 35 | -- | |
| BMT-62 | | | <1.0 | 110 | 0.029 | 98 | 0.52 | 3.2 | -- | 13 | 15 | 11 | 9.4 | -- | <0.10 | <1.0 | 3.6 | 1.6 | <0.50 | <2.0 | 91 | 41 | -- | |
| BMT-63 | | | -- | 67 | 0.075 | -- | -- | -- | -- | -- | -- | -- | -- | 8.2 | -- | -- | -- | -- | -- | -- | -- | -- | -- | -- |
| BMT-64 | | | <1.0 | 200 | 0.39 | 110 | 0.59 | 5.2 | -- | 12 | 17 | 12 | 10 | -- | <0.10 | <1.0 | 3.2 | 1.9 | <0.50 | <2.0 | 120 | 57 | -- | |
| BMT-65 | | | 6.8 | 6,400 | 2.6 | 120 | 1.7 | 130 | 0.060 | 4.2 | 7.5 | 120 | 190 | <0.080 | <0.10 | 1.7 | 0.55 | 2.3 | <0.50 | <2.0 | 260 | 250 | 0.11 | |
| BMT-66 | | | <1.0 | 210 | 0.31 | 120 | 0.52 | 5.4 | -- | 13 | 19 | 13 | 10 | -- | <0.10 | <1.0 | 2.2 | <1.0 | <0.50 | <2.0 | 120 | 61 | -- | |
| BMT-67 | | | <1.0 | 170 | 0.11 | 110 | 0.57 | 4.6 | -- | 14 | 20 | 11 | 10 | -- | <0.10 | <1.0 | 3.5 | 1.1 | <0.50 | <2.0 | 110 | 45 | -- | |
| BMT-68 | | | <1.0 | 83 | 0.11 | 110 | 0.57 | 2.5 | -- | 15 | 16 | 11 | 9.0 | -- | <0.10 | <1.0 | 3.8 | 2.0 | <0.50 | <2.0 | 110 | 39 | -- | |
| BMT-69 | | | <1.0 | 66 | <0.020 | 110 | 0.57 | 2.1 | -- | 16 | 18 | 12 | 7.7 | -- | <0.10 | <1.0 | 4.0 | <1.0 | <0.50 | <2.0 | 110 | 41 | -- | |
| BMT-70 | | | <1.0 | 38 | 0.031 | 100 | <0.50 | 1.4 | -- | 12 | 16 | 11 | 7.3 | -- | <0.10 | <1.0 | 2.8 | 2.1 | <0.50 | <2.0 | 92 | 38 | -- | |
| BMT-71 | | | -- | 30 | 0.033 | -- | -- | -- | -- | -- | -- | -- | 7.4 | -- | -- | -- | -- | -- | -- | -- | -- | -- | -- | -- |
| BMT-72 | | | -- | 35 | <0.020 | -- | -- | -- | -- | -- | -- | -- | 9.4 | -- | -- | -- | -- | -- | -- | -- | -- | -- | -- | -- |
| BMT-73 | | | -- | 17 | -- | -- | -- | -- | -- | -- | -- | -- | -- | -- | -- | -- | -- | -- | -- | -- | -- | -- | -- | -- |
| BMT-74 | | | -- | 4.1 | -- | -- | -- | -- | -- | -- | -- | -- | -- | -- | -- | -- | -- | -- | -- | -- | -- | -- | -- | -- |
| BMT-75 | | | -- | 4.7 | -- | -- | -- | -- | -- | -- | -- | -- | -- | -- | -- | -- | -- | -- | -- | -- | -- | -- | -- | -- |
| BMT-76 | | | -- | 5.4 | -- | -- | -- | -- | -- | -- | -- | -- | -- | -- | -- | -- | -- | -- | -- | -- | -- | -- | -- | -- |
| BMT-77 | | | -- | 3.5 | -- | -- | -- | -- | -- | -- | -- | -- | -- | -- | -- | -- | -- | -- | -- | -- | -- | -- | -- | -- |
| BMT-78 | | | -- | 4.0 | -- | -- | -- | -- | -- | -- | -- | -- | -- | -- | -- | -- | -- | -- | -- | -- | -- | -- | -- | -- |
| BMT-79 | | | -- | 2.9 | -- | -- | -- | -- | -- | -- | -- | -- | -- | -- | -- | -- | -- | -- | -- | -- | -- | -- | -- | -- |
| BMT-80 | | | -- | 66 | -- | -- | -- | -- | -- | -- | -- | -- | -- | -- | -- | -- | -- | -- | -- | -- | -- | -- | -- | -- |
| BMT-81 | 06/20/17 | Area 2 | -- | 220 | -- | -- | -- | -- | -- | -- | -- | -- | -- | -- | -- | -- | -- | -- | -- | -- | -- | -- | | |
| BMT-82 | | | -- | 1,300 | -- | -- | -- | -- | -- | -- | -- | -- | -- | -- | -- | -- | -- | -- | -- | -- | -- | -- | -- | |
| BMT-83 | | | -- | 1,300 | -- | -- | -- | -- | -- | -- | -- | -- | -- | -- | -- | -- | -- | -- | -- | -- | -- | -- | -- | -- |
| BMT-84 | | | <1.0 | 3,000 | -- | 410 | <0.50 | 54 | -- | 9.3 | 7.6 | 39 | 17 | -- | <0.10 | <1.0 | 2.8 | <1.0 | <0.50 | <2.0 | 65 | 46 | -- | |
| BMT-85 | | | <1.0 | 390 | -- | 180 | <0.50 | 8.6 | -- | 13 | 9.3 | 13 | 18 | -- | <0.10 | <1.0 | 4.5 | <1.0 | <0.50 | <2.0 | 72 | 43 | -- | |
| BMT-86 | 08/23/17 | | -- | 130 | -- | -- | -- | -- | -- | -- | -- | -- | -- | -- | -- | -- | -- | -- | -- | -- | -- | -- | | |
| BMT-87 | | | -- | 24 | -- | -- | -- | -- | -- | -- | -- | -- | -- | -- | -- | -- | -- | -- | -- | -- | -- | -- | -- | |
| BMT-88 | | | -- | 26 | -- | -- | -- | -- | -- | -- | -- | -- | -- | -- | -- | -- | -- | -- | -- | -- | -- | -- | -- | |
| BMT-89 (434) | 09/08/17 | | -- | 200 | -- | -- | -- | -- | -- | -- | -- | -- | -- | -- | -- | -- | -- | -- | -- | -- | -- | -- | | |
| BMT-90 (446) | | | -- | 78 | -- | -- | -- | -- | -- | -- | -- | -- | -- | -- | -- | -- | -- | -- | -- | -- | -- | -- | -- | |
| BMT-91 (447) | | | -- | 130 | -- | -- | -- | -- | -- | -- | -- | -- | -- | -- | -- | -- | -- | -- | -- | -- | -- | -- | -- | |
| BMT-92 (450) | | | -- | 130 | -- | -- | -- | -- | -- | -- | -- | -- | -- | -- | -- | -- | -- | -- | -- | -- | -- | -- | -- | |
| BMT-92A | 04/04/18 | | -- | 160 | -- | -- | -- | -- | -- | -- | -- | -- | -- | -- | -- | -- | -- | -- | -- | -- | -- | -- | | |
| BMT-92B | | | -- | 180 | -- | -- | -- | -- | -- | -- | -- | -- | -- | -- | -- | -- | -- | -- | -- | -- | -- | -- | -- | |
| BMT-92C | | | -- | 200 | -- | -- | -- | -- | -- | -- | -- | -- | -- | -- | -- | -- | -- | -- | -- | -- | -- | -- | -- | |
| BMT-92D | 09/08/17 | Area 3 | -- | 300 | -- | -- | -- | -- | -- | -- | -- | -- | -- | -- | -- | -- | -- | -- | -- | -- | -- | -- | | |
| BMT-93 (451) | | | -- | 360 | -- | -- | -- | -- | -- | -- | -- | -- | -- | -- | -- | -- | -- | -- | -- | -- | -- | -- | -- | |
| BMT-94 (536) | | | -- | 150 | -- | -- | -- | -- | -- | -- | -- | -- | -- | -- | -- | -- | -- | -- | -- | -- | -- | -- | -- | |
| BMT-95 | 10/06/17 | | -- | 45 | -- | -- | -- | -- | -- | -- | -- | -- | -- | -- | -- | -- | -- | -- | -- | -- | -- | -- | | |
| BMT-96 | | | -- | 9.6 | -- | -- | -- | -- | -- | -- | -- | -- | -- | -- | -- | -- | -- | -- | -- | -- | -- | -- | -- | |
| BMT-97 | | | -- | 15 | -- | -- | -- | -- | -- | -- | -- | -- | -- | -- | -- | -- | -- | -- | -- | -- | -- | -- | -- | |
| BMT-98 | | | -- | 150 | -- | -- | -- | -- | -- | -- | -- | -- | -- | -- | -- | -- | -- | -- | -- | -- | -- | -- | -- | |
| BMT-99 | | | -- | 20 | -- | -- | -- | -- | -- | -- | -- | -- | -- | -- | -- | -- | -- | -- | -- | -- | -- | -- | -- | |
| BMT-100 | | | -- | 70 | -- | -- | -- | -- | -- | -- | -- | -- | -- | -- | -- | -- | -- | -- | -- | -- | -- | -- | -- | -- |
| BMT-101 | | | -- | 57 | -- | -- | -- | -- | -- | -- | -- | -- | -- | -- | -- | -- | -- | -- | -- | -- | -- | -- | -- | -- |
| BMT-102 | | | -- | 89 | -- | -- | -- | -- | -- | -- | -- | -- | -- | -- | -- | -- | -- | -- | -- | -- | -- | -- | -- | -- |
| BMT-103 | | | -- | 70 | -- | -- | -- | -- | -- | -- | -- | -- | -- | -- | -- | -- | -- | -- | -- | -- | -- | -- | -- | -- |
| BMT-104 | | | -- | 87 | -- | -- | -- | -- | -- | -- | -- | -- | -- | -- | -- | -- | -- | -- | -- | -- | -- | -- | -- | -- |
| BMT-105 | | | -- | 87 | -- | -- | -- | -- | -- | -- | -- | -- | -- | -- | -- | -- | -- | -- | -- | -- | -- | -- | -- | -- |

Table 1 - Summary of Black Mountain Park Trail Samples - Metal Concentrations

| Sample Identification | Sample Date | Area of Arsenic >80 mg/kg (length in feet) | EPA Test Methods 6010B/7471 | | | | | | | | | | | | | | | | | | | | | | |
|-----------------------|-------------|--|-----------------------------|-----------------|-----------------------|----------------|-------------------|-----------------|-----------------------|------------------|----------------|----------------|--------------|--------------------|-----------------|--------------------|----------------|------------------|----------------|------------------|------------------|--------------|--------------------|----|----|
| | | | Antimony (mg/kg) | Arsenic (mg/kg) | Arsenic (SPLP) (mg/L) | Barium (mg/kg) | Beryllium (mg/kg) | Cadmium (mg/kg) | Cadmium (SPLP) (mg/L) | Chromium (mg/kg) | Cobalt (mg/kg) | Copper (mg/kg) | Lead (mg/kg) | Lead (SPLP) (mg/L) | Mercury (mg/kg) | Molybdenum (mg/kg) | Nickel (mg/kg) | Selenium (mg/kg) | Silver (mg/kg) | Thallium (mg/kg) | Vanadium (mg/kg) | Zinc (mg/kg) | Zinc (SPLP) (mg/L) | | |
| BMT-106 (537) | 09/08/17 | | -- | 48 | -- | -- | -- | -- | -- | -- | -- | -- | -- | -- | -- | -- | -- | -- | -- | -- | -- | -- | -- | | |
| BMT-107 (538) | | | -- | 49 | -- | -- | -- | -- | -- | -- | -- | -- | -- | -- | -- | -- | -- | -- | -- | -- | -- | -- | -- | -- | |
| BMT-108 (539) | | | -- | 22 | -- | -- | -- | -- | -- | -- | -- | -- | -- | -- | -- | -- | -- | -- | -- | -- | -- | -- | -- | -- | -- |
| BMT-109 (351) | | | -- | 5.6 | -- | -- | -- | -- | -- | -- | -- | -- | -- | -- | -- | -- | -- | -- | -- | -- | -- | -- | -- | -- | -- |
| BMT-110 (356) | | | -- | 4.8 | -- | -- | -- | -- | -- | -- | -- | -- | -- | -- | -- | -- | -- | -- | -- | -- | -- | -- | -- | -- | -- |
| BMT-111 (362) | | | -- | 15 | -- | -- | -- | -- | -- | -- | -- | -- | -- | -- | -- | -- | -- | -- | -- | -- | -- | -- | -- | -- | -- |
| BMT-112 (367) | | | -- | 36 | -- | -- | -- | -- | -- | -- | -- | -- | -- | -- | -- | -- | -- | -- | -- | -- | -- | -- | -- | -- | -- |
| BMT-113 (372) | | | -- | 5.2 | -- | -- | -- | -- | -- | -- | -- | -- | -- | -- | -- | -- | -- | -- | -- | -- | -- | -- | -- | -- | -- |
| BMT-114 (377) | | | -- | 5.3 | -- | -- | -- | -- | -- | -- | -- | -- | -- | -- | -- | -- | -- | -- | -- | -- | -- | -- | -- | -- | -- |
| BMT-115 (382) | | | -- | 5.6 | -- | -- | -- | -- | -- | -- | -- | -- | -- | -- | -- | -- | -- | -- | -- | -- | -- | -- | -- | -- | -- |
| BMT-116 (387) | | | -- | 20 | -- | -- | -- | -- | -- | -- | -- | -- | -- | -- | -- | -- | -- | -- | -- | -- | -- | -- | -- | -- | -- |
| BMT-117 (392) | | | -- | 6.1 | -- | -- | -- | -- | -- | -- | -- | -- | -- | -- | -- | -- | -- | -- | -- | -- | -- | -- | -- | -- | -- |
| BMT-118 (397) | | | -- | 10 | -- | -- | -- | -- | -- | -- | -- | -- | -- | -- | -- | -- | -- | -- | -- | -- | -- | -- | -- | -- | -- |
| BMT-119 (402) | | | -- | 19 | -- | -- | -- | -- | -- | -- | -- | -- | -- | -- | -- | -- | -- | -- | -- | -- | -- | -- | -- | -- | -- |
| BMT-120 (407) | | | -- | <2.0 | -- | -- | -- | -- | -- | -- | -- | -- | -- | -- | -- | -- | -- | -- | -- | -- | -- | -- | -- | -- | -- |
| BMT-121 (412) | | | -- | 2.6 | -- | -- | -- | -- | -- | -- | -- | -- | -- | -- | -- | -- | -- | -- | -- | -- | -- | -- | -- | -- | -- |
| BMT-122 (417) | | | -- | 4.1 | -- | -- | -- | -- | -- | -- | -- | -- | -- | -- | -- | -- | -- | -- | -- | -- | -- | -- | -- | -- | -- |
| BMT-123 (422) | | | -- | 33 | -- | -- | -- | -- | -- | -- | -- | -- | -- | -- | -- | -- | -- | -- | -- | -- | -- | -- | -- | -- | -- |
| BMT-124 (427) | | | -- | 47 | -- | -- | -- | -- | -- | -- | -- | -- | -- | -- | -- | -- | -- | -- | -- | -- | -- | -- | -- | -- | -- |
| BMT-125 (432) | | | -- | 30 | -- | -- | -- | -- | -- | -- | -- | -- | -- | -- | -- | -- | -- | -- | -- | -- | -- | -- | -- | -- | -- |
| BMT-126 (438) | | | -- | 9.1 | -- | -- | -- | -- | -- | -- | -- | -- | -- | -- | -- | -- | -- | -- | -- | -- | -- | -- | -- | -- | -- |
| BMT-127 (443) | | | -- | 7.3 | -- | -- | -- | -- | -- | -- | -- | -- | -- | -- | -- | -- | -- | -- | -- | -- | -- | -- | -- | -- | -- |
| BMT-128 (448) | | | -- | 51 | -- | -- | -- | -- | -- | -- | -- | -- | -- | -- | -- | -- | -- | -- | -- | -- | -- | -- | -- | -- | -- |
| BMT-129 (452) | | | -- | 35 | -- | -- | -- | -- | -- | -- | -- | -- | -- | -- | -- | -- | -- | -- | -- | -- | -- | -- | -- | -- | -- |
| BMT- 130 (457) | | | -- | 83 | -- | -- | -- | -- | -- | -- | -- | -- | -- | -- | -- | -- | -- | -- | -- | -- | -- | -- | -- | -- | -- |
| BMT-131 (462) | | | -- | 9.4 | -- | -- | -- | -- | -- | -- | -- | -- | -- | -- | -- | -- | -- | -- | -- | -- | -- | -- | -- | -- | -- |
| BMT-132 (467) | | | -- | 5.0 | -- | -- | -- | -- | -- | -- | -- | -- | -- | -- | -- | -- | -- | -- | -- | -- | -- | -- | -- | -- | -- |
| BMT-133 (473) | | | -- | 3.7 | -- | -- | -- | -- | -- | -- | -- | -- | -- | -- | -- | -- | -- | -- | -- | -- | -- | -- | -- | -- | -- |
| BMT-134 (478) | | | -- | 3.1 | -- | -- | -- | -- | -- | -- | -- | -- | -- | -- | -- | -- | -- | -- | -- | -- | -- | -- | -- | -- | -- |
| BMT-135 (483) | | | -- | 8.9 | -- | -- | -- | -- | -- | -- | -- | -- | -- | -- | -- | -- | -- | -- | -- | -- | -- | -- | -- | -- | -- |
| BMT-136 (488) | | | -- | 13 | -- | -- | -- | -- | -- | -- | -- | -- | -- | -- | -- | -- | -- | -- | -- | -- | -- | -- | -- | -- | -- |
| BMT-137 (494) | | | -- | 6.9 | -- | -- | -- | -- | -- | -- | -- | -- | -- | -- | -- | -- | -- | -- | -- | -- | -- | -- | -- | -- | -- |
| BMT-138 (498) | | | -- | 9.6 | -- | -- | -- | -- | -- | -- | -- | -- | -- | -- | -- | -- | -- | -- | -- | -- | -- | -- | -- | -- | -- |
| BMT-139 (503) | | | -- | 6.5 | -- | -- | -- | -- | -- | -- | -- | -- | -- | -- | -- | -- | -- | -- | -- | -- | -- | -- | -- | -- | -- |
| BMT-140 (508) | | | -- | 10 | -- | -- | -- | -- | -- | -- | -- | -- | -- | -- | -- | -- | -- | -- | -- | -- | -- | -- | -- | -- | -- |
| BMT-141 (513) | | | -- | 6.6 | -- | -- | -- | -- | -- | -- | -- | -- | -- | -- | -- | -- | -- | -- | -- | -- | -- | -- | -- | -- | -- |
| BMT-142 (528) | | | -- | 5.1 | -- | -- | -- | -- | -- | -- | -- | -- | -- | -- | -- | -- | -- | -- | -- | -- | -- | -- | -- | -- | -- |
| BMT-143 (518) | | | -- | 19 | -- | -- | -- | -- | -- | -- | -- | -- | -- | -- | -- | -- | -- | -- | -- | -- | -- | -- | -- | -- | -- |
| BMT-144 (523) | | | -- | 9.6 | -- | -- | -- | -- | -- | -- | -- | -- | -- | -- | -- | -- | -- | -- | -- | -- | -- | -- | -- | -- | -- |
| BMT-145 (533) | | | -- | 18 | -- | -- | -- | -- | -- | -- | -- | -- | -- | -- | -- | -- | -- | -- | -- | -- | -- | -- | -- | -- | -- |
| BMT-146 (544) | | | -- | 26 | -- | -- | -- | -- | -- | -- | -- | -- | -- | -- | -- | -- | -- | -- | -- | -- | -- | -- | -- | -- | -- |
| BMT-147 (549) | | | -- | 43 | -- | -- | -- | -- | -- | -- | -- | -- | -- | -- | -- | -- | -- | -- | -- | -- | -- | -- | -- | -- | -- |
| BMT-148 (554) | | | -- | 9.2 | -- | -- | -- | -- | -- | -- | -- | -- | -- | -- | -- | -- | -- | -- | -- | -- | -- | -- | -- | -- | -- |
| BMT-149 (559) | | | -- | 6.8 | -- | -- | -- | -- | -- | -- | -- | -- | -- | -- | -- | -- | -- | -- | -- | -- | -- | -- | -- | -- | -- |
| BMT-150 (564) | | | -- | 8.4 | -- | -- | -- | -- | -- | -- | -- | -- | -- | -- | -- | -- | -- | -- | -- | -- | -- | -- | -- | -- | -- |
| BMT-151 (569) | -- | 21 | -- | -- | -- | -- | -- | -- | -- | -- | -- | -- | -- | -- | -- | -- | -- | -- | -- | -- | -- | -- | -- | | |
| BMT-152 (574) | -- | 24 | -- | -- | -- | -- | -- | -- | -- | -- | -- | -- | -- | -- | -- | -- | -- | -- | -- | -- | -- | -- | -- | | |
| BMT-153 (579) | -- | 30 | -- | -- | -- | -- | -- | -- | -- | -- | -- | -- | -- | -- | -- | -- | -- | -- | -- | -- | -- | -- | -- | | |

Table 1 - Summary of Black Mountain Park Trail Samples - Metal Concentrations

| Sample Identification | Sample Date | Area of Arsenic >80 mg/kg (length in feet) | EPA Test Methods 6010B/7471 | | | | | | | | | | | | | | | | | | | | |
|---|-------------|--|-----------------------------|-----------------|-----------------------|----------------|-------------------|-----------------|-----------------------|----------------------|----------------|----------------|--------------|--------------------|------------------|--------------------|----------------|------------------|--------------------|------------------|--------------------|--------------|--------------------|
| | | | Antimony (mg/kg) | Arsenic (mg/kg) | Arsenic (SPLP) (mg/L) | Barium (mg/kg) | Beryllium (mg/kg) | Cadmium (mg/kg) | Cadmium (SPLP) (mg/L) | Chromium (mg/kg) | Cobalt (mg/kg) | Copper (mg/kg) | Lead (mg/kg) | Lead (SPLP) (mg/L) | Mercury (mg/kg) | Molybdenum (mg/kg) | Nickel (mg/kg) | Selenium (mg/kg) | Silver (mg/kg) | Thallium (mg/kg) | Vanadium (mg/kg) | Zinc (mg/kg) | Zinc (SPLP) (mg/L) |
| EPA RSL – Residential (mg/kg) | | | 31 | 0.68 | NA | 15,000 | 160 | 71 | NA | NL | 23 | 3,100 | 400 | NA | 11 | 390 | 1,500 | 390 | 390 | 0.78 | 390 | 23,000 | NA |
| EPA RSL – Industrial (mg/kg) | | | 470 | 3 | NA | 220,000 | 2,300 | 980 | NA | NL | 350 | 47,000 | 800 | NA | 46 | 5,800 | 22,000 | 5,800 | 5,800 | 12 | 5,800 | 350,000 | NA |
| DTSC HERO Residential (mg/kg) | | | NL | 0.11 | NA | NL | 1,600 | 2,100 | NA | 36,000 ¹ | NL | NL | 80 | NA | 1 ¹ | NL | 15,000 | NL | 390 ¹ | NA | 390 ¹ | NL | NA |
| DTSC HERO Industrial (mg/kg) | | | NL | 0.36 | NA | NL | 6,900 | 9,300 | NA | 170,000 ¹ | NL | NL | 320 | NA | 4.5 ¹ | NL | 64,000 | NL | 1,500 ¹ | NA | 1,000 ¹ | NL | NA |
| DTSC Background Concentration - Determination of a Southern California Regional Background Arsenic Concentration in Soil, G. Chernoff, W. Bosan and D. Oudiz, March, 2008 | | | NA | 12 | NA | NA | NA | NA | NA | NA | NA | NA | NA | NA | NA | NA | NA | NA | NA | NA | NA | NA | NA |
| Hazardous Waste Criteria | | | | | | | | | | | | | | | | | | | | | | | |
| TTLC (mg/kg) | | | 500 | 500 | NA | 10,000 | 75 | 100 | NA | 2,500 | 8,000 | 2,500 | 1,000 | NL | 20 | 3,500 | 2,000 | 100 | 500 | 700 | 2,400 | 5,000 | NA |
| STLC (mg/L) | | | 15 | 5 | NA | 100 | 0.75 | 1 | NA | 5 | 80 | 25 | 5 | NA | 0.20 | 350 | 20 | 1 | 5 | 7 | 24 | 250 | NA |

Notes:

BMT- 153 (579) - Designated/Open Park Trail Soil Sample
 EPA – United States Environmental Protection Agency
 RSL - EPA Regional Screening Levels, Region 9, November 2017
 DTSC - California Department of Toxic Substances Control
 HERO - DTSC Human and Ecological Risk Office

¹ HERO - Human Health Risk Assessment, Note Number: 3, DTSC Recommended Screening Levels, January, 2018

DTSC Background Concentration - Determination of a Southern California Regional Background Arsenic Concentration in Soil, G. Chernoff, W. Bosan and D. Oudiz, March, 2008

TTLC - Total Threshold Limit Concentration - maximum allowable concentration for California Hazardous Waste (California Code of Regulations [CCR] Title 22, Section 66261.24), October 2017

STLC - Soluble Threshold Limit Concentration - maximum soluble concentration for California Hazardous Waste (California Code of Regulations [CCR] Title 22, Section 66261.24), October 2017

SPLP - Synthetic Precipitation Leaching Procedure

mg/kg – milligrams per kilogram

mg/L - milligrams per liter

-- not analyzed

NA – not applicable

NL – not listed

< less than detection limit

6,400 – bold indicates analyte detected at or above the method detection limit

6,400 analytical result exceeds the Human Health Risk Assessment level for arsenic of **210 mg/kg**

Table 2 - Summary of Mine Workings and Ore Processing Area Samples - Metal Concentrations

| Sample Identification | Sample Date | EPA Test Methods 6010B/7471 | | | | | | | | | | | | | | | | | | | | | | |
|---|-------------|-----------------------------|------------------------|-----------------|-----------------------|----------------|-------------------|-----------------|-----------------------|----------------------|----------------|----------------|--------------|--------------------|------------------|-----------------------|--------------------|----------------|------------------|--------------------|------------------|--------------------|--------------|----|
| | | Antimony (mg/kg) | Antimony (SPLP) (mg/L) | Arsenic (mg/kg) | Arsenic (SPLP) (mg/L) | Barium (mg/kg) | Beryllium (mg/kg) | Cadmium (mg/kg) | Cadmium (SPLP) (mg/L) | Chromium (mg/kg) | Cobalt (mg/kg) | Copper (mg/kg) | Lead (mg/kg) | Lead (SPLP) (mg/L) | Mercury (mg/kg) | Mercury (SPLP) (mg/L) | Molybdenum (mg/kg) | Nickel (mg/kg) | Selenium (mg/kg) | Silver (mg/kg) | Thallium (mg/kg) | Vanadium (mg/kg) | Zinc (mg/kg) | |
| Ranga adit-01 | 04/10/17 | -- | -- | 33 | -- | -- | -- | -- | -- | -- | -- | -- | -- | -- | -- | -- | -- | -- | -- | -- | -- | -- | -- | |
| Ranga tailings-02 | | 15 | -- | 32,000 | 0.98 | 420 | <2.5 | 750 | 0.021 | <2.5 | 11 | 96 | 40 | -- | 0.23 | -- | <5.0 | <2.5 | <5.0 | <2.5 | <10 | 180 | 160 | |
| Glory hole tailings-03 | | -- | -- | 4,400 | -- | -- | -- | -- | -- | -- | -- | -- | -- | -- | -- | -- | -- | -- | -- | -- | -- | -- | -- | -- |
| Hobbit hole tailings-04 | | -- | -- | 5,500 | 1.2 | -- | -- | -- | -- | -- | -- | -- | -- | -- | -- | -- | -- | -- | -- | -- | -- | -- | -- | -- |
| Hobbit hole tailings-05 | | 2.3 | -- | 7,300 | 1.7 | 91 | <0.50 | 160 | 0.037 | 10 | 13 | 65 | 23 | -- | 1.3 | -- | <1.0 | 1.6 | 3.2 | <0.50 | <2.0 | 65 | 46 | |
| Koala adit soil-06 | | <1.0 | -- | 690 | -- | 42 | <0.50 | 16 | -- | 2.1 | 3.5 | 20 | 10 | -- | 0.14 | -- | <1.0 | 1.3 | 1.4 | <0.50 | <2.0 | 19 | 28 | |
| Koala adit tailings-07 | | <1.0 | -- | 83 | -- | 65 | <0.50 | 2.5 | -- | 11 | 13 | 11 | 12 | -- | <0.10 | -- | <1.0 | 2.8 | 2.3 | <0.50 | <2.0 | 79 | 45 | |
| Canyon tailings-08 | | -- | -- | 150 | -- | -- | -- | -- | -- | -- | -- | -- | -- | -- | -- | -- | -- | -- | -- | -- | -- | -- | -- | -- |
| Concrete roaster soil-09 | | -- | -- | 1,800 | -- | -- | -- | -- | -- | -- | -- | -- | -- | -- | -- | -- | -- | -- | -- | -- | -- | -- | -- | -- |
| Tailings south dust flume-10 | | 4.0 | -- | 14,000 | 1.9 | 190 | <0.50 | 300 | 0.039 | 4.9 | 9.4 | 48 | 19 | -- | 1.9 | -- | <1.0 | 1.3 | 1.8 | <0.50 | <2.0 | 58 | 64 | |
| Flume soil 3rd opening-11 | | <1.0 | -- | 3,200 | 1.8 | 85 | <0.50 | 74 | 0.038 | 16 | 6.4 | 26 | 74 | <0.080 | 0.27 | -- | <1.0 | 1.9 | 1.6 | <0.50 | <2.0 | 28 | 150 | |
| Flume soil 15th opening-12 | | <1.0 | -- | 2,300 | 1.0 | 85 | <0.50 | 53 | 0.022 | 19 | 6.3 | 25 | 68 | <0.080 | 0.31 | -- | <1.0 | 1.6 | 2.5 | <0.50 | <2.0 | 26 | 120 | |
| Flume east end soil-13 | | -- | -- | 190 | -- | -- | -- | -- | -- | -- | -- | -- | -- | -- | -- | -- | -- | -- | -- | -- | -- | -- | -- | -- |
| Rock Crusher M4 soil-14 | | 2.5 | -- | 7,400 | 12 | 47 | <0.50 | 170 | 0.25 | 2.0 | 2.7 | 14 | 120 | 0.12 | 0.54 | -- | <1.0 | <0.50 | <1.0 | <0.50 | <2.0 | 15 | 23 | |
| East of cyanide vat 1-15 | | -- | -- | 770 | -- | -- | -- | -- | -- | -- | -- | -- | -- | -- | -- | -- | -- | -- | -- | -- | -- | -- | -- | -- |
| Drainage valve-16 | | 1.4 | -- | 3,100 | 0.59 | 110 | <0.50 | 70 | 0.013 | 6.0 | 2.6 | 10 | 7.4 | -- | 0.43 | -- | <1.0 | 1.3 | 1.5 | <0.50 | <2.0 | 18 | 21 | |
| Cyanide Trail soil-17 | | 630 | <0.20 | 10,000 | 5.7 | 110 | <0.50 | 230 | 0.12 | 6.3 | 7.7 | 62 | 2,500 | <0.080 | 0.70 | -- | <1.0 | 2.7 | <1.0 | <0.50 | <2.0 | 37 | 48 | |
| Pit mine tailings soil-18 | | -- | -- | 1,800 | -- | -- | -- | -- | -- | -- | -- | -- | -- | -- | -- | -- | -- | -- | -- | -- | -- | -- | -- | -- |
| Trail crossing-19 | | <1.0 | -- | 22 | -- | 33 | <0.50 | 0.77 | -- | 2.1 | 2.2 | 4.5 | 5.8 | -- | <0.10 | -- | <1.0 | 1.2 | 1.4 | <0.50 | <2.0 | 15 | 15 | |
| Processed Slurry SEM12-20 | | 04/12/17 | 64 | -- | 92,000 | 6.5 | 51 | <0.50 | 2,600 | 0.13 | 170 | 14 | 66 | 480 | 0.32 | 210 | <0.010 | 5.0 | 51 | 1.7 | 5.3 | <2.0 | 20 | 76 |
| Downslope M12-21 | 04/12/17 | 4.7 | -- | 13,000 | 7.2 | 57 | <0.50 | 290 | 0.15 | 21 | 3.9 | 23 | 58 | <0.080 | 5.0 | -- | <1.0 | 5.0 | <1.0 | <0.50 | <2.0 | 19 | 34 | |
| Pit Mine Z-22 | 04/13/17 | -- | -- | 5.6 | -- | -- | -- | -- | -- | -- | -- | -- | -- | -- | -- | -- | -- | -- | -- | -- | -- | -- | -- | |
| Pothole-23 | 04/14/17 | 5.3 | -- | 190 | 0.16 | 66 | <0.50 | 5.1 | -- | 9.6 | 7.7 | 37 | 710 | 0.49 | 0.33 | -- | 3.2 | 1.2 | <1.0 | <0.50 | <2.0 | 63 | 55 | |
| EPA RSL – Residential (mg/kg) | | 31 | NA | 0.68 | NA | 15,000 | 160 | 71 | NA | NL | 23 | 3,100 | 400 | NA | 11 | NA | 390 | 1,500 | 390 | 390 | 0.78 | 390 | 23,000 | |
| EPA RSL – Industrial (mg/kg) | | 470 | NA | 3 | NA | 220,000 | 2,300 | 980 | NA | NL | 350 | 47,000 | 800 | NA | 46 | NA | 5,800 | 22,000 | 5,800 | 5,800 | 12 | 5,800 | 350,000 | |
| DTSC HERO Residential (mg/kg) | | NL | NA | 0.11 | NA | NL | 1,600 | 2,100 | NA | 36,000 ¹ | NL | NL | 80 | NA | 1 ¹ | NA | NL | 15,000 | NL | 390 ¹ | NA | 390 ¹ | NL | |
| DTSC HERO Industrial (mg/kg) | | NL | NA | 0.36 | NA | NL | 6,900 | 9,300 | NA | 170,000 ¹ | NL | NL | 320 | NA | 4.5 ¹ | NA | NL | 64,000 | NL | 1,500 ¹ | NA | 1,000 ¹ | NL | |
| DTSC Background Concentration - Determination of a Southern California Regional Background Arsenic Concentration in Soil, G. Chernoff, W. Bosan and D. Oudiz, March, 2008 | | NA | NA | 12 | NA | NA | NA | NA | NA | NA | NA | NA | NA | NA | NA | NA | NA | NA | NA | NA | NA | NA | NA | |
| Hazardous Waste Criteria | | | | | | | | | | | | | | | | | | | | | | | | |
| TTLc (mg/kg) | | 500 | NA | 500 | NA | 10,000 | 75 | 100 | NA | 2,500 | 8,000 | 2,500 | 1,000 | NA | 20 | NA | 3,500 | 2,000 | 100 | 500 | 700 | 2,400 | 5,000 | |
| STLC (mg/L) | | 15 | NA | 5 | NA | 100 | 0.75 | 1 | NA | 5 | 80 | 25 | 5 | NA | 0.20 | NA | 350 | 20 | 1 | 5 | 7 | 24 | 250 | |

Notes:

- Pothole - 23 - Mine Workings and Ore Processing Soil Sample
- EPA – United States Environmental Protection Agency
- RSL - EPA Regional Screening Levels, Region 9, November 2017
- DTSC - California Department of Toxic Substances Control
- HERO - DTSC Human and Ecological Risk Office (HERO)
- ¹ HERO - Human Health Risk Assessment, Note Number: 3, DTSC Recommended Screening Levels, January, 2018
- DTSC Background Concentration - Determination of a Southern California Regional Background Arsenic Concentration in Soil, G. Chernoff, W. Bosan and D. Oudiz, March, 2008
- TTLc - Total Threshold Limit Concentration - maximum allowable concentration for California Hazardous Waste (California Code of Regulations [CCR] Title 22, Section 66261.24), October 2017
- STLC - Soluble Threshold Limit Concentration - maximum soluble concentration for California Hazardous Waste (California Code of Regulations [CCR] Title 22, Section 66261.24), October 2017
- SPLP - Synthetic Precipitation Leaching Procedure
- mg/kg – milligrams per kilogram
- mg/L – milligrams per liter
- not analyzed
- NA – not applicable
- NL – not listed
- < less than detection limit
- 92,000 – bold indicates analyte detected at or above the method detection limit
- analytical result exceeds the Human Health Risk Assessment level for arsenic of 210 mg/kg

Table 3- Summary and Comparison of Arsenic Analytical Results and XRF Readings

| Sample Identification | Sample Date (XRF Date) | Arsenic (mg/kg) | XRF Field Reading (ppm) |
|---|----------------------------|-----------------|-------------------------|
| Mine Workings and Ore Processing Samples | | | |
| Ranga adit-01 | 04/10/17 (04/10/17) | 33 | 43.04 |
| Ranga tailings-02 | | 32,000 | 18,451.18 |
| Glory hole tailings-03 | | 4,400 | 3,153.14 |
| Hobbit hole tailings-04 | | 5,500 | 1,222.62 |
| Hobbit hole tailings-05 | | 7,300 | 2,076.89 |
| Koala adit soil-06 | | 690 | < LOD |
| Koala adit tailings-07 | | 83 | 244.77 |
| Canyon tailings-08 | | 150 | 144.89 |
| Concrete roaster soil-09 | | 1,800 | 1,195.42 |
| Tailings south dust flume-10 | | 14,000 | 6,260.54 |
| Flume soil 3rd opening-11 | | 3,200 | 268.98 |
| Flume soil 15th opening-12 | | 2,300 | 1,891.41 |
| Flume east end soil-13 | | 190 | 206.41 |
| Rock Crusher M4 soil-14 | | 7,400 | 8,638.61 |
| East of cyanide vat 1-15 | | 770 | 822.14 |
| Drainage varve-16 | 04/10/17 (04/04/17) | 3,100 | 2,356 |
| Cyanide Trail soil-17 | 04/10/17 (04/10/17) | 10,000 | 10,398.17 |
| Pit mine tailings soil-18 | 04/10/17 (04/10/17) | 1,800 | 1,582.85 |
| Trail crossing-19 | 04/10/17 (04/04/17) | 22 | <LOD |
| Processed Slurry SEM12-20 | 04/12/17 (04/04/17) | 92,000 | 105,984 |
| Downslope M12-21 | | 13,000 | 13,983.80 |
| Pit Mine 2-22 | 04/13/17 (04/04/17) | 5.6 | 16 |
| Pothole-23 | 04/14/17 (04/09/17) | 190 | 200.94 |
| Black Mountain Trail Samples | | | |
| BMT-01 | 04/13/17 (04/13/17) | 52 | 66.91 |
| BMT-02 | | 7.7 | 14.92 |
| BMT-03 | | 9.3 | < LOD |
| BMT-04 | | 6.0 | < LOD |
| BMT-05 | | 5.5 | < LOD |
| BMT-06 | | 4.2 | < LOD |
| BMT-07 | | 13 | 26.68 |
| BMT-08 | | 5.4 | < LOD |
| BMT-09 | | 3.4 | < LOD |
| BMT-10 | | 3.1 | < LOD |
| BMT-11 | | 2.1 | < LOD |
| BMT-12 | | 4.4 | < LOD |
| BMT-13 | | 5.0 | < LOD |
| BMT-14 | 04/13/17 (04/13/17) | 3.3 | < LOD |
| BMT-15 | | 2.7 | < LOD |
| BMT-16 | | 7.2 | 19.04 |
| BMT-17 | | 5.4 | < LOD |
| BMT-18 | | 7.0 | < LOD |
| BMT-19 | | 4.6 | < LOD |
| BMT-20 | | 4.6 | < LOD |
| BMT-21 | | 5.2 | < LOD |
| BMT-22 | | 3.5 | < LOD |
| BMT-23 | | 5.3 | < LOD |
| BMT-24 | | 4.4 | < LOD |

Table 3- Summary and Comparison of Arsenic Analytical Results and XRF Readings

| Sample Identification | Sample Date (XRF Date) | Arsenic (mg/kg) | XRF Field Reading (ppm) | |
|-----------------------|------------------------|---------------------|-------------------------|-------|
| BMT-25 | 04/14/17 (04/14/17) | 14 | 32.41 | |
| BMT-26 | | 12 | < LOD | |
| BMT-27 | | 17 | 21.66 | |
| BMT-28 | | 3.7 | < LOD | |
| BMT-29 | | 3.4 | < LOD | |
| BMT-30 | | 2.4 | < LOD | |
| BMT-31 | | 3.3 | < LOD | |
| BMT-32 | | 7.0 | < LOD | |
| BMT-33 | | 9.5 | 24.49 | |
| BMT-34 | | 2.6 | 18.44 | |
| BMT-35 | | 16 | 31.91 | |
| BMT-36 | | 2.8 | < LOD | |
| BMT-37 | | 3.2 | < LOD | |
| BMT-38 | | 4.2 | < LOD | |
| BMT-39 | | 5.1 | < LOD | |
| BMT-40 | | 2.3 | < LOD | |
| BMT-41 | | 2.4 | < LOD | |
| BMT-42 | | 4.6 | < LOD | |
| BMT-43 | | 4.1 | < LOD | |
| BMT-44 | | 9.4 | < LOD | |
| BMT-45 | | 8.8 | 19.27 | |
| BMT-46 | | 8.8 | 19.25 | |
| BMT-47 | | 6.7 | < LOD | |
| BMT-48 | | 110 | 193.63 | |
| BMT-49 | | 87 | 137.68 | |
| BMT-50 | | 12 | 30.66 | |
| BMT-51 | | 32 | 53.2 | |
| BMT-52 | | 04/14/17 (04/14/17) | 73 | 60.18 |
| BMT-53 | | | 3.9 | 20.82 |
| BMT-54 | | | 5.3 | < LOD |
| BMT-55 | | | 20 | 50.34 |
| BMT-56 | 10 | | 28.95 | |
| BMT-57 | 2.0 | | < LOD | |
| BMT-58 | 5.0 | | < LOD | |
| BMT-59 | 3.6 | | < LOD | |
| BMT-60 | 9.6 | | 32.46 | |
| BMT-61 | 29 | | 170.41 | |
| BMT-62 | 110 | | 300.09 | |
| BMT-63 | 67 | | 117.64 | |
| BMT-64 | 200 | | 308.49 | |
| BMT-65 | 6,400 | | 865.96 | |
| BMT-66 | 210 | | 269.84 | |
| BMT-67 | 170 | | 241.23 | |
| BMT-68 | 83 | | 141.22 | |
| BMT-69 | 66 | | 109.63 | |
| BMT-70 | 38 | | 138.94 | |
| BMT-71 | 30 | | 72 | |
| BMT-72 | 35 | | 79.1 | |
| BMT-73 | 17 | | 42.51 | |
| BMT-74 | 4.1 | | 30.57 | |
| BMT-75 | 4.7 | | < LOD | |
| BMT-76 | 5.4 | | 19.57 | |
| BMT-77 | 3.5 | | < LOD | |
| BMT-78 | 4.0 | | < LOD | |
| BMT-79 | 2.9 | | < LOD | |

Table 3- Summary and Comparison of Arsenic Analytical Results and XRF Readings

| Sample Identification | Sample Date (XRF Date) | Arsenic (mg/kg) | XRF Field Reading (ppm) |
|-----------------------|------------------------|-----------------|-------------------------|
| BMT-80 | 06/20/17 | 66 | 193.2 |
| BMT-81 | | 220 | 234.7 |
| BMT-82 | | 1,300 | 1,035 |
| BMT-83 | | 1,300 | 1,163 |
| BMT-84 | | 3,000 | 1,747 |
| BMT-85 | | 390 | 93.6 |
| BMT-86 | 08/23/17 | 130 | -- |
| BMT-87 | | 24 | -- |
| BMT-88 | | 26 | -- |
| BMT-89 (434) | 9/8/2017 (09/10/17) | 200 | 231 |
| BMT-90 (446) | | 78 | 119 |
| BMT-91 (447) | | 130 | 149 |
| BMT-92 (450) | | 130 | 166 |
| BMT-93 (451) | | 360 | 410 |
| BMT-94 (536) | | 150 | 182 |
| BMT-95 | 10/06/17 | 45 | -- |
| BMT-96 | | 9.6 | -- |
| BMT-97 | | 15 | -- |
| BMT-98 | | 150 | -- |
| BMT-99 | | 20 | -- |
| BMT-100 | | 70 | -- |
| BMT-101 | | 57 | -- |
| BMT-102 | | 89 | -- |
| BMT-103 | | 70 | -- |
| BMT-104 | | 87 | -- |
| BMT-105 | | 87 | -- |
| BMT-106 (537) | 09/08/17 (09/10/17) | 48 | 62.3 |
| BMT-107 (538) | | 49 | 63.7 |
| BMT-108 (539) | | 22 | 31.2 |
| BMT-109 (351) | | 5.6 | 13.6 |
| BMT-110 (356) | | 4.8 | 10.4 |
| BMT-111 (362) | | 15 | 21.2 |
| BMT-112 (367) | | 36 | 42.8 |
| BMT-113 (372) | | 5.2 | 13.8 |
| BMT-114 (377) | | 5.3 | 16.3 |
| BMT-115 (382) | | 5.6 | 12.6 |
| BMT-116 (387) | | 20 | 28 |
| BMT-117 (392) | | 6.1 | 13.2 |
| BMT-118 (397) | | 10 | 28.7 |
| BMT-119 (402) | | 19 | 25.4 |
| BMT-120 (407) | | <2.0 | 4.3 |
| BMT-121 (412) | | 2.6 | 7.2 |
| BMT-122 (417) | | 4.1 | 11.2 |
| BMT-123 (422) | | 33 | 36.6 |
| BMT-124 (427) | | 47 | 64.8 |
| BMT-125 (432) | | 30 | 62.5 |
| BMT-126 (438) | | 9.1 | 9.5 |
| BMT-127 (443) | | 7.3 | 15.2 |
| BMT-128 (448) | | 51 | 70.1 |
| BMT-129 (452) | | 35 | 40.6 |
| BMT-130 (457) | | 83 | 61.2 |
| BMT-131 (462) | | 9.4 | 12 |
| BMT-132 (467) | 5.0 | 6.2 | |
| BMT-133 (473) | 3.7 | 8.1 | |
| BMT-134 (478) | 3.1 | 6 | |

Table 3- Summary and Comparison of Arsenic Analytical Results and XRF Readings

| Sample Identification | Sample Date (XRF Date) | Arsenic (mg/kg) | XRF Field Reading (ppm) |
|-----------------------|------------------------------------|-----------------|-------------------------|
| BMT-135 (483) | 09/08/17 (09/10/17) (cont.) | 8.9 | 14.8 |
| BMT-136 (488) | | 13 | 12.5 |
| BMT-137 (494) | | 6.9 | 12.4 |
| BMT-138 (498) | | 9.6 | 15 |
| BMT-139 (503) | | 6.5 | 8.9 |
| BMT-140 (508) | | 10 | 9.6 |
| BMT-141 (513) | | 6.6 | 10.4 |
| BMT-142 (528) | | 5.1 | 6.8 |
| BMT-143 (518) | | 19 | 26.8 |
| BMT-144 (523) | | 9.6 | 11.8 |
| BMT-145 (533) | | 18 | 21.1 |
| BMT-146 (544) | | 26 | 41.4 |
| BMT-147 (549) | | 43 | 48.2 |
| BMT-148 (554) | | 9.2 | 13.3 |
| BMT-149 (559) | | 6.8 | 8.8 |
| BMT-150 (564) | | 8.4 | 12.7 |
| BMT-151 (569) | | 21 | 25.8 |
| BMT-152 (574) | | 24 | 36.3 |
| BMT-153 (579) | | 30 | 38.8 |

Notes:

XRF- X-ray fluorescence

mg/kg – milligrams per kilogram

ppm- parts per million

-- not analyzed

<LOD less than limit of detection

< less than specified detection limit

6,400 – bold indicates analyte detected at or above the method detection limit

30 analytical result exceeds the Human Health Risk Assessment level for arsenic of 210 mg/kg

Table 4 - Summary of Ore Processing Wipe Samples - Total Metal Concentrations

| Sample Identification | Sample Date | (ug/wipe) | |
|--------------------------------------|-------------|----------------------------------|--|
| | | Arsenic (EPA Method 6010B) | Total Cyanide (EPA Method SM4500-CN E) |
| Concrete roaster wipe-01 | 04/10/17 | 48 | -- |
| Dust flume east end wipe-02 | | 99 | -- |
| Flume west wall 3rd opening wipe-03 | | 980 | -- |
| Flume west wall 8th opening wipe-04 | | 220 | -- |
| Flume ceiling 15th opening wipe-06 | | 10 | -- |
| Flume west wall 23rd opening wipe-07 | | 65 | -- |
| Flume west wall 30th opening wipe-08 | | 250 | -- |
| Cyanide vat 1 wipe-09 | | -- | <1 |
| Roaster M12 wipe-10 | | 110 | -- |
| Cyanide vat 4 wipe-11 | | -- | <1 |

Notes:

EPA – United States Environmental Protection Agency

ug – micrograms

-- not analyzed

980 – bold indicates analyte detected at or above the method detection limit

<1 less than limits of specific detection

Table 8 - Summary of Mine Workings and Ore Processing Features and Recommended Remedial Action

| Mine Workings/Ore Processing Feature and Recommended Remedial Action | Description of Feature ¹ | Ninyo & Moore Nomenclature Soil and Wipe Samples | ASM Affiliates Nomenclature (2007) | DOC Nomenclature and Feature | Location | | DOC Recommended Closure/Remediation |
|--|---|---|---|------------------------------|-----------------|------------------|--|
| | | | | | Latitude | Longitude | |
| Ranga Mine | Inclined shaft – 7 to 8 feet wide at the mouth and – 20 feet in length. Located on a steep slope, access through dense vegetation. Wooden mine timbers at the end of the inclined shaft. Located upslope and –400 feet south of the Koala and Hobbit Hole Mines (adits). | SOIL SAMPLES Ranga Adit-01 Ranga Tailings-02 | E-10 Pit and Debris | Ranga Mine (72787) | 32.98886381917 | -117.11239193160 | Cable net or fencing and signage. |
| Glory Hole | Shallow vertical pit approximately 6 x 6 feet width/length and – 6 to 7 feet deep. Located – 150 feet south of the Koala Adit. | SOIL SAMPLE Glory Hole Tailings-03 | E-9 Vertical Pit | Glory Hole Mine (72786) | 32.98951398469 | -117.112076599 | Fence and sign or backfill. Because the mine feature (excavation pit) is relatively small, backfilling is a good option. |
| Hobbit Hole Mine | Relatively short adit on the northwest side of the canyon, small portal opening to approximately 4 x 3 feet inside, generally non-eroding walls, and –25 to 30 feet in length. | SOIL SAMPLES Hobbit Hole Tailings-04 Hobbit Hole Tailings-05 | E-1 Adit | Hobbit Hole Mine (72785) | 32.98982031853 | -117.11200441317 | Culvert gate (due to loose portal area) to restrict public access to mine and allow authorized personnel access for continued research. |
| Koala Mine | Relatively short adit on the southeast side of the canyon, opening is approximately 6 x 6 feet and – 50 feet in length. Mineralization appears to consist of discontinuous pod-shaped arsenopyrite and other metals/mineralogy occurring in altered volcanic (rhyolite and/or rhyodacite) rocks. | SOIL SAMPLES Koala Adit Soil - 06 Koala Tailings-07 | E-2 Main Adit | Koala Mine (72784) | 32.98980598542 | -117.119400981 | Locking bat gate to restrict public access to mine and allow authorized personnel to access for continued research. |
| Concrete Dust Chamber | Dust chamber is constructed of poured concrete, – 7x7 feet and 180 feet long. A relatively large opening is at the southeast end (connected the ore roaster with the dust chamber). Corrugated sheet asbestos baffles stretch from the floor to approximately 6 inches short of the ceiling, dividing the interior. Approximately 30 small openings along the base on the northwest side allowed access for cleaning. Purpose was to collect the flue dust (soot) generated by roasting the ore. The flue dust carried fine particles of arsenic and other metals and the chamber allowed the gases to pass through very slowly giving the dust a chance to settle. Associated with the second phase of ore processing. | SOIL SAMPLES Tailings South Dust Flume -10 Flume Soil 3rd Opening-11 Flume Soil 15th Opening-12 WIPE SAMPLES Dust East End Wipe -02 Flume West Wall 3rd Opening-03 Flume West Wall 8th Opening-04 Flume Ceiling 15th Opening-06 Flume West Wall 23rd Opening-07 Flume West Wall 30th Opening-08 | M-15 Dust Flue | Dust Flue (72777) | 32.990448152303 | -117.11148393202 | Cover all entrances. The small openings along the base of the feature, at the northwest side can be closed using existing concrete doors and as necessary, colored poly urethane foam (PUF) which can in turn be covered with shotcrete or concrete. The large opening and small openings missing concrete doors can be covered with colored PUF, which in turn can be covered with shotcrete or concrete. Bar grates also can be used, but is not recommended because preliminary testing indicated elevated arsenic concentrations and this remedial action will require additional assessment for potentially hazardous materials, particularly arsenic and asbestos. |
| Ore crushing and Processing Area (representing both phases of mining including Phase 1 - Ore Concentration and Phase 2 - Ore Roasting and Cyanidation) | Ore processing area (collapsed wooden ore bin, former gasoline engine footings, rock crusher, ball mill, rotary roaster, steel pipe). | SOIL SAMPLES Processed Slurry SEM12-20 WIPE SAMPLE Roaster M12 wipe-10 | Numerous ore processing features were identified (M-2, M-3, M-4, M-6, M-7, M-8, M-9, M-10, M-11, M-12, E-8, etc.) | Ore Roaster Area (72781) | 32.990354151462 | -117.11122409015 | Fence and sign the entire ore processing area (crusher, roaster, piping, concrete foundations, wood, etc.). Possibly cap the surface area with soil/rock and/or revegetate. Assess structures for stability and stabilize if needed for safety and cultural preservation. |

Table 8 - Summary of Mine Workings and Ore Processing Features and Recommended Remedial Action

| Mine Workings/Ore Processing Feature and Recommended Remedial Action | Description of Feature ¹ | Ninyo & Moore Nomenclature Soil and Wipe Samples | ASM Affiliates Nomenclature (2007) | DOC Nomenclature and Feature | Location | | DOC Recommended Closure/Remediation |
|--|---|--|------------------------------------|-------------------------------------|------------------|-------------------|--|
| | | | | | Latitude | Longitude | |
| Small Concrete Roaster | Small, concrete roaster | SOIL SAMPLE Concrete roaster soil-09 WIPE SAMPLE Concrete roaster wipe-01 | | Concrete Roaster (72792) | 32.989991 | -117.111166 | Possibly move this small ore roaster to the location of the ore processing area so it will be within the fenced and signed and/or capped/vegetated remediation area. |
| Cyanide Vat 1 | Poured concrete reservoirs, ~8 feet deep, Vats 1 and 2 ~10x10 feet and connected Vats 3 and 4 ~10x20 feet. After ore was roasted, it was intended to be removed from the furnace and conveyed to the cyanide vats for leaching (to separate gold from ore). Associated with the second phase of ore processing, possibly cyanide vats were not used/operational | WIPE SAMPLES Cyanide vat 1 wipe-09 Cyanide vat 4 wipe-11 | C-1, C-2 and C-3 Cyanide Vats | Cyanide Vat 1 (72778) | 32.99045031857 | 32.9898059854 | Cover or cable net. Assess for possible removal. |
| Cyanide Vat 2 | | | | Cyanide Vat 2 (72780) | 32.99074665171 | -117.110885598 | |
| Cyanide Vats 3 and 4 | | | | Cyanide Vat 3 (72779) | 32.99079648750 | -117.110893766 | |
| Pit Mine | Shallow excavation/pit in thick low vegetation, ~6 x 15 feet and ~5 feet + in depth. | Pit Mine Tailings Soil-18 | Pit Mine | Pit Mine (72775) | 32.99074898481 | -117.1126574431 | Fence and sign or backfill. Because the mine feature (excavation pit) is relatively small, backfilling is a good option. |
| Pit Mine 2 | Flooded excavation/pit, trending ~ east-west, ~15 x 40 x 10 feet deep, partially filled with water and aquatic plants. Wooden deck on the western side appears to provide access to swimming area. | Pit Mine 2-22 | Pit Mine 2/Excavation 2 | Pit Mine 2 (72790) | 32.9932939845928 | -117.110840933215 | Remove wooden deck, fence and sign. Good wildlife habitat, if fencing is used, consider smooth wire fencing and large mammal access in fence design |
| Pit Mine 3 | Excavation/pit cut into the hillside, approximately 15 x 50 x 10 feet. Seasonally flooded with water. | no sample | Pit Mine 3/Excavation 3 | Pit Mine 3 (72773) | 32.9925709847 | -117.113645984 | Fence and sign or backfill. Good wildlife habitat, if fencing is used, consider smooth wire fencing and large mammal access in fence design. |
| Pit Mine 4 / Pothole-23 | Excavation/pit approximately 10 x 15 feet and 3 to 6 feet deep. | Pothole-23 | Pit Mine 4/Pothole-23 | Pit Mine 4 (aka Pothole 23) (72791) | 32.991181 | -117.11259 | Fence and sign or backfill. Because the mine feature (excavation pit) is relatively small, backfilling is a good option. |



APPENDIX A

Background Information

Fall 1-1-2016

Geochemical Investigation of Anomalous Arsenic Enrichment in the Santiago Peak Volcanics of Southern California

Elizabeth C. Johnston
University of San Diego

Follow this and additional works at: <http://digital.sandiego.edu/theses>



Part of the [Geochemistry Commons](#)

Digital USD Citation

Johnston, Elizabeth C., "Geochemical Investigation of Anomalous Arsenic Enrichment in the Santiago Peak Volcanics of Southern California" (2016). *Theses*. 13.
<http://digital.sandiego.edu/theses/13>

This Thesis is brought to you for free and open access by the Theses and Dissertations at Digital USD. It has been accepted for inclusion in Theses by an authorized administrator of Digital USD. For more information, please contact digital@sandiego.edu.

UNIVERSITY OF SAN DIEGO

San Diego

Geochemical Investigation of Anomalous Arsenic Enrichment in the Santiago Peak
Volcanics of Southern California

A thesis submitted in partial satisfaction of the
requirements for the degree of

Master of Science in Marine Science

by

Elizabeth C. Johnston

Thesis Committee

Bethany O'Shea, Ph.D., Chair

Meagen Pollock, Ph.D.

Eric M. Cathcart, P.G.

2016

The thesis of Elizabeth Johnston is approved by:

B. O'Shea

Bethany O'Shea, Ph.D., Chair
University of San Diego

Meagen Pollock

Meagen Pollock, Ph.D.
University of San Diego

Eric Cathcart

Eric Cathcart, P.G.
University of San Diego

University of San Diego

San Diego

2016

Copyright 2016 Elizabeth Johnston

ACKNOWLEDGMENTS

I would like to first acknowledge the sources of funding that made this project possible: 1) the San Diego Association of Environmental Professionals Student Scholarship, and 2) the Stephen E. Sullivan Memorial Scholarship. I could not have conducted this study without the generous support of these scholarships, as they were primarily used to cover research costs. I would also like to thank those who kindly allowed me to use their scientific instruments and provided training: Dr. Meagen Pollock (College of Wooster), Joan Kimbrough, Heather Webb (San Diego State University), Dr. Sarah Gray, Dr. Lisa Baird, and Dr. Steven Morrison (University of San Diego).

I would like to thank Amineh AlBashairesh for her help in the lab, and Mariah Banks, Joseph Chiappe, Ayah Karadesh, and Colin Phillips assistance in the field. Special thanks to my favorite field assistant, Stephen Campbell, who I could always count on for a last-minute trip to Black Mountain. Finally, I would like to thank my committee members for sharing their love of rocks, and for their continuous encouragement and support.

TABLE OF CONTENTS

| | |
|---|------|
| List of Figures | vii |
| List of Tables | viii |
| Chapter 1: Introduction | 2 |
| 1.1 Background | 2 |
| 1.2 Arsenic in the natural environment: literature review | 3 |
| 1.2.1 Geogenic arsenic enrichment | 3 |
| 1.2.2 Arsenic host minerals | 4 |
| 1.2.3 Provenance of arsenic | 5 |
| 1.2.4 Arsenic in volcanic arcs | 5 |
| 1.2.5 The Santiago Peak Volcanics | 6 |
| 1.3 Aims of this study | 8 |
| 1.4 Structure of thesis | 9 |
| 1.5 Work cited | 10 |
| Chapter 2: Arsenic enrichment in the Santiago Peak Volcanics of Southern California: implications for As geochemical cycling in volcanic arc systems | 12 |
| 2.1 Abstract | 12 |
| 2.2 Introduction | 13 |
| 2.3 Study area | 15 |
| 2.4 Methods | 17 |
| 2.4.1 Sample collection | 17 |
| 2.4.2 Sample preparation | 17 |
| 2.4.3 Lithology | 17 |
| 2.4.4 Bulk rock geochemistry | 17 |
| 2.4.5 Trace metals | 18 |
| 2.5 Results | 19 |
| 2.5.1 Lithology | 19 |
| 2.5.2 Bulk geochemistry | 21 |
| 2.5.3 Trace metal enrichment | 26 |
| 2.6 Discussion | 28 |
| 2.6.1 Volcanic arc provenance of rocks outcropping at Black Mountain | 28 |
| 2.6.2 Arsenic enrichment in relation to volcanic arc processes | 29 |
| 2.6.2.1 Partial melt evolution | 29 |
| 2.6.2.2 Arsenic mobility in subduction zone fluids | 32 |
| 2.6.3 Model for arsenic occurrence in Black Mountain SPV | 34 |
| 2.6.4 Potential for groundwater As enrichment | 36 |
| 2.7 Summary | 37 |
| 2.8 Conclusion | 38 |
| 2.9 Work cited | 39 |
| Chapter 3: Arsenic Mineral Associations in the Black Mountain SPV Ore Deposit | 43 |

| | |
|--|-----|
| 3.1 Introduction..... | 43 |
| 3.2 Study area..... | 44 |
| 3.3 Methods..... | 46 |
| 3.3.1 Sample collection..... | 46 |
| 3.3.2 Bulk rock preparation | 46 |
| 3.3.3 Sub-sample preparation | 46 |
| 3.3.4 Arsenic concentration | 46 |
| 3.3.5 Mineralogical analysis | 47 |
| 3.4 Results..... | 50 |
| 3.4.1 Arsenic enrichment | 50 |
| 3.4.2 Arsenic mineral associations..... | 52 |
| 3.4.2.1 Field observations..... | 52 |
| 3.4.2.2 Powder X-ray diffraction..... | 52 |
| 3.5 Discussion..... | 56 |
| 3.5.1 Arsenic enrichment in Black Mountain SPV | 56 |
| 3.5.2 Arsenic in fresh versus weathered rock | 56 |
| 3.5.3 Arsenic host minerals..... | 56 |
| 3.5.4 Arsenopyrite weathering..... | 57 |
| 3.5.5 Sulfate replacement by arsenate..... | 58 |
| 3.5 Summary and conclusion | 61 |
| 3.6 Work cited..... | 62 |
| Chapter 4: Summary and conclusion | 63 |
| 4.1 Summary | 63 |
| 4.2 Conclusion | 66 |
| 4.3 Work cited..... | 67 |
| Appendix A: Sample locations | 68 |
| Appendix B: Trace metals in rhyolites and dacites (n = 20) | 70 |
| Appendix C: Trace metals in all samples and subsamples (n = 168) | 71 |
| Appendix D: Arsenic correlation with lead, antimony, copper, and zinc (n = 168)..... | 76 |
| Appendix E: Trace metal content in fresh versus weathered subsamples of Black Mountain SPV (n = 44)..... | 77 |
| Appendix F: XRD results for all samples and subsamples (n = 168)..... | 78 |
| Appendix G: Sample photos | 93 |
| Appendix H: Analytical laboratory (EMA) results..... | 128 |
| Appendix I: Scanning electron microscope | 132 |

LIST OF FIGURES

| | |
|---|----|
| Figure 2.1. 1:30,000 geologic map of Black Mountain Open Space Park.... | 16 |
| Figure 2.2. Photomicrographs taken in cross-polarizing light | 20 |
| Figure 2.3. Jensen Cation and TAS diagrams | 22 |
| Figure 2.4. Bivariate plots showing concentration of SiO ₂ relative to K ₂ O, Na ₂ O, Fe ₂ O ₃ , Al ₂ O ₃ , MnO, MgO, CaO, and TiO ₂ | 23 |
| Figure 2.5. AFM diagram | 24 |
| Figure 2.6. Bivariate plots comparing As content to K ₂ O, Na ₂ O, Fe ₂ O ₃ , Al ₂ O ₃ , MnO, MgO, CaO, TiO ₂ , and SiO ₂ | 31 |
| Figure 2.7. Model explaining provenance of As in Black Mountain SPV ... | 35 |
| Figure 3.1. Location of Black Mountain Open Space Park | 45 |
| Figure 3.2. Distribution of arsenic in rocks and soil | 49 |
| Figure 3.3. Photographs of arsenic host minerals | 53 |
| Figure 3.4. XRD spectra for arsenic host minerals | 54 |
| Figure 3.5. Arsenic in fresh versus weathered rocks | 54 |
| Figure 3.6. Schematic of arsenopyrite weathering..... | 60 |

LIST OF TABLES

| | |
|--|----|
| Table 2.1. QA/QC for Innov-X-5000..... | 18 |
| Table 2.2. Major element composition of bulk rock samples | 25 |
| Table 2.3. Summary of trace element enrichment in bulk rocks..... | 27 |
| Table 3.1. QA/QC for samples with anomalous arsenic concentrations..... | 48 |
| Table 3.2. Summary of trace element enrichment in all samples | 51 |
| Table 3.3. Trace metal content of samples containing goethite | 55 |

CHAPTER 1: Introduction

1.1 Background

Black Mountain Open Space Park is located in the Rancho Peñasquitos neighborhood of northern San Diego, and is owned and managed by the City of San Diego. Though artisanal arsenic (As) mining occurred on-site during the 1920's (Stewart 1963), the park remains a popular destination for local hikers and bikers, and is surrounded by a relatively dense suburban population. Our initial investigation of soils and rocks throughout the park by field portable X-ray fluorescence (FP-XRF, Haffert and Craw 2009) revealed As concentrations up to 400,000 ppm. Such concentrations are nearly 100,000 times greater than average for the upper-crust (4.8 ppm, Rudnick and Gao 2003) and, thus, indicate the need to investigate As enrichment throughout the park and the potential for As to be mobilized off-site. This thesis investigates As distribution among rocks cropping out at Black Mountain Open Space Park.

1.2 Arsenic in the natural environment: literature review

Arsenic (As) occurs naturally as the 20th most abundant trace element in the Earth's crust and is widely distributed in the environment. Arsenic exists in organic and inorganic forms and in several valence states (e.g. -3, 0, +3, +5) that reflect the redox conditions of its geochemical environment. Toxicologists are primarily concerned with As³⁺ and As⁵⁺, since both are toxic and present in natural waters (Duker et al. 2005).

Of the various sources of As in the environment, ingestion of As-enriched groundwater poses the greatest threat to human health. However, inhalation of airborne As is an additional exposure pathway, along with consuming food grown in As-rich soil (Smedley and Kinniburgh 2001). Long-term exposure can cause chronic As poisoning, impairment of cognitive development, neurotoxicity, diabetes, cardiovascular disease, and bladder, lung, and kidney cancer, as demonstrated in India and Bangladesh, where an estimated 36 to 75 million people in the Bengal Delta were at risk from drinking As-contaminated groundwater at the end of the 20th century (Mukherjee and Bhattacharya 2001, Nordstrom 2002). Such findings have prompted further investigation of the factors controlling As distribution in the natural environment.

1.2.1 Geogenic arsenic enrichment

In the natural environment, As can be anthropogenic or geogenic. Geogenic As is a product of natural geological processes and is, therefore, not a result of human activities. Geogenic As is present in both terrestrial and marine environments, and its concentration varies greatly as a result of mobilization by natural and/or anthropogenic processes (Smedley and Kinniburgh 2001). The average As concentration in the upper continental crust is 4.8 mg/kg (Rudnick and Gao 2003), and average enrichment differs among rock types. In igneous rocks, the average As concentration is approximately 1.5 mg/kg. In metamorphic rocks, As is typically

less than 5 mg/kg (Smedley and Kinniburgh 2001), while As in sedimentary rocks ranges from 5 to 10 mg/kg (Webster 1999). Weathering, erosion, and sedimentation, in addition to As contribution from source magmas, lavas, and metamorphic fluids, are important natural processes in controlling As enrichment in the upper crust (Henke 2009). Therefore, As enrichment in individual rock units may deviate significantly from the averages presented above.

1.2.2 Arsenic host minerals

In As-rich rocks, As most commonly forms sulfide minerals, as well as associations with oxides and, less commonly, phosphates (Drahota and Filippi 2009, Majzlan et al. 2014). Arsenic-bearing sulfide minerals are especially common in hydrothermal deposits, causing As to be associated with metal ore minerals and their alteration products (Henke 2009). With exposure to the atmosphere and surface or groundwater, these primary minerals undergo alteration reactions to form secondary minerals, like As oxides or more complicated phases with As, oxygen, and metals (e.g. Fe, Mn, Ni, Drahota and Filippi 2009).

Modern water-rock interactions often cause As to be leached from primary and/or secondary host minerals, making As one of the most problematic trace metals in the environment (Smedley and Kinniburgh 2001). Human activities can greatly influence the stability of As host minerals by altering redox conditions. For example, mining As-bearing ore deposits exposes greater surface area of As-enriched minerals to air and aerated water, leading to increased As leaching and, thus, greater mobilization off-site (Henke 2009). Consequently, concentrations of natural As in drinking water above standards (10 µg/L) are not uncommon. Countries/regions with groundwater elevated in As include: Bangladesh (<1 to 2,500 µg/L), West Bengal, India (<10 to 3,200 µg/L), Thailand (1 to >5,000 µg/L), Argentina (<1 to 9,900 µg/L), Chile (100 to

1,000 µg/L), and the southwestern United States (0.38 – 1000 µg/L) (Smedley and Kinniburgh 2001, Nordstrom 2002).

1.2.3 Provenance of arsenic

Recent documentation of the acute and chronic effects of exposure to As in drinking water has emphasized the importance of better-understanding the sources, pathways, and controls on high As in various environmental systems (Smedley and Kinniburgh 2001). Source materials currently considered to be significant contributors of As in global drinking water supplies include: organic-rich black shales, Holocene alluvial sediments with slow flushing rates, mineralized and mined areas (most often gold deposits), volcanogenic sources, and thermal springs (Nordstrom 2002, Mukherjee et al. 2014). However, because aquifers in sediments and sedimentary rocks typically yield more water for drinking supplies (Smedley and Kinniburgh 2001), attention to other source materials, like volcanic host rocks, remains in deficit.

1.2.4 Arsenic in volcanic arcs

Mukherjee et al. (2014) suggest that the global distribution of geogenic As in groundwater is largely controlled by As mobilization in subduction zone fluids, since As enrichment tends to occur in orogenic belts, like the Himalayan, Andean, Western Cordilleran, and Appalachian mountain chains (Mukherjee et al. 2014). Their hypothesis is largely based on the work of Hattori and Guillot (2003), who provide a mechanism for As enrichment in such environments.

Specifically, Hattori and Guillot (2003) propose that the dehydration of subduction zone serpentinites accounts for the observed enrichment of soluble elements in volcanic arc magmas, which are later exhumed to form As-rich volcanic rocks that are eventually incorporated into mountain chains. During subduction, hydrous minerals in subducting slabs and overlying sediments release water and soluble elements (e.g. As, Pb, Sb) because of increased pressure and

temperature. After release, such elements and water migrate upward, hydrating the mantle peridotite and forming a serpentinite layer along the plate boundary. The dissolved elements become concentrated as water is consumed by dehydration and eventually become fixed in the serpentinites. Because serpentinites act as a sink for water, serpentinite layers prevent the mantle wedge from partially melting. Thus, the serpentinite layer will continue to subduct with the plate until depths exceed ~100km. Temperatures of about 650°C completely dehydrate the serpentinite to eclogite, releasing hydrothermal fluid and fluid-soluble elements, which hydrate and enrich the overlying mantle wedge and cause partial melting. When the angle of subduction is steep, fluids released from serpentinite dehydration may be focused on a relatively narrow zone more directly beneath the volcanic front, resulting in greater enrichments of fluid soluble elements (Noll et al. 1996). Partial melts eventually rise via buoyancy and hydrostatic pressure and are exhumed by volcanic arcs (Hattori and Guillot 2003). Due to its high solubility, Hattori and Guillot (2003) suggest that As is among the first elements released from the serpentinites and incorporated into the partial melt during serpentinite dehydration. (Breuer and Pichler 2013, Henke 2009, Ballantyne and Moore 1988). Consequently, As is often concentrated in rocks associated with ancient volcanic fronts (Hattori and Guillot 2003). However, Mukherjee et al. (2014) recommends targeted field studies to enhance understanding of this As cycling in these volcanic settings.

1.2.5 The Santiago Peak Volcanics

The Santiago Peak Volcanics (SPV) of Southern California and Northern Baja California, Mexico are remnants and a subaerial volcanic arc, located in the southern portion of the Western Cordilleran orogenic belt. Though its petrogenesis has been disputed (Fife et al. 1996), Herzig and Kimbrough (2014) suggest that the SPV evolved along the western coast of North America

during the Cretaceous and, thus, belong to the magmatic plumbing system of the western zone of the Peninsular Ranges Batholith (PRB). In the 1920's, the SPV outcropping at Black Mountain Open Space Park was mined for white As. Mining efforts were small-scale and short-lived, with just 700 pounds of material containing 31.4% As shipped from the property (Stewart 1963).

1.3 Aims of this study

Our findings of anomalous As enrichment ($>1,000$ ppm) in volcanic rocks exposed at Black Mountain Open Space Park provide an excellent opportunity to investigate As cycling in volcanic arcs, while examining the extent of As enrichment throughout the park and the potential for As to be mobilized from primary and/or secondary host minerals. Thus, this thesis poses the following research questions:

1. What is the geology of rocks cropping out at Black Mountain Open Space Park, and over what spatial scale does rock type vary?
2. What is the distribution of As among SPV rock types, and how can we use this knowledge to propose a model for As cycling in the ancient volcanic arc system?
3. What are the primary and secondary As host minerals in Black Mountain SPV, and how does knowledge of host minerals inform future research investigating As mobility?

1.4 Thesis structure

Research Questions 1 and 2 are presented in Chapter 2, while Chapter 3 addresses Research Question 3. Chapter 2 is written as a manuscript for publication, while Chapter 3 intends to inform future research at Black Mountain Open Space Park. Supplementary data, figures, and analyses are collated in the appendices of this thesis.

1.5 Work Cited

- Ballantyne, M., J. Moore, 1988. Arsenic geochemistry in geothermal systems. *Geochim. Cosmochim. Acta* 52 (2): 475-483.
- Breuer, C., T. Pichler, 2013. Arsenic in marine hydrothermal fluids. *Chem. Geol.* 348, 2-14.
- Drahota, P., M. Filippi, 2009. Secondary arsenic minerals in the environment: a review. *Environ. Int.* 35(8): 1243-1255.
- Duker, A. A., E.J. Carranza, & M. Hale, 2005. Arsenic geochemistry and health. *Environ. Int.* 31(5): 631-641.
- Fife, D.L., J.A. Minch, and P.J. Crampton, 1967. Late Jurassic age of the Santiago Peak Volcanics, California: *Geol. Society of America Bulletin* 78: 299–304.
- Haffert, L., D. Craw, 2009. Field quantification and characterization of extreme arsenic concentrations at a historic mine processing site, Waiuta, New Zealand. *New Zealand Journal of Geology and Geophysics* 52: 261-271.
- Hattori, K.H., S. Guillot, 2003. Volcanic fronts form as a consequence of serpentinite on the forearc mantle wedge. *Geol.* 31(6): 525-528.
- Henke, K., 2009. Arsenic: environmental chemistry, health threats and waste treatment. John Wiley & Sons, pp. 69 – 235.
- Herzig, C.T., D.L. Kimbrough, 2014. Santiago peak volcanics: Early Cretaceous arc volcanism of the western Peninsular Ranges batholith, southern California. *GSA Memoir* 211, 345-363.
- Majzlan, J., P. Drahota, M. Filippi, 2014. Parageneses and crystal chemistry of arsenic minerals. *Reviews in Mineralogy and Geochemistry* 79(1): 17-184.
- Mukherjee, A., P. Bhattacharya, 2001. Arsenic in groundwater in the Bengal Delta Plain: slow poisoning in Bangladesh. *Environ. Rev.* 9(3): 189-220.
- Mukherjee, A., S. Verma, S. Gupta, K.R. Henke, P. Bhattacharya, 2014. Influence of tectonics, sedimentation and aqueous flow cycles on the origin of global groundwater arsenic: Paradigms from three continents. *J. of Hydrol.* 518, 284-299.
- Noll, P.D., H.E. Newsom, W.P. Leeman, J.G. Ryan, 1996. The role of hydrothermal fluids in the production of subduction zone magmas: Evidence from siderophile and chalcophile trace elements. *Geochim. Cosmochim. Acta* 60(4): 587 – 611.
- Nordstrom, K., 2002. Worldwide occurrence of arsenic in groundwater. *Science* 296 (5576): 2143 – 2145.

- Rudnick, R.L., S. Gao., 2003. 3.01- Composition of the Continental Crust Holland. In: H. D., K.K. Turekian (Eds.) Treatise on Geochemistry. Oxford, Pergamon, pp. 1-64.
- Shanks, W.C., R. Koski, 2012. Introduction. In: Volcanogenic massive sulfide occurrence model: U.S. Geological Survey Scientific Investigations Report 2010–5070 –C, pp. 5 -8.
- Smedley, P.L., D.G. Kinniburgh, 2001. A review of the source, behaviour and distribution of arsenic in natural waters. *Appl. Geochem.* 17: 517-668.
- Stewart, R.M. 1963. Mines and mineral resources of San Diego County, California. California Division of Mines and Geology County Report 3, pp. 49-50.
- Webster, J.G., 1999. Arsenic. In: Marshall, C.P., Fairbridge, R.W. (Eds.), *Encyclopaedia of Geochemistry*. Chapman Hall, London, pp. 21–22.

CHAPTER 2: Arsenic enrichment in the Santiago Peak Volcanics of Southern California: implications for geogenic arsenic distribution in ancient and modern volcanic arc systems

2.1 Abstract

Arsenic (As) is enriched in the Santiago Peak Volcanics (SPV) that crop out at Black Mountain Open Space Park in San Diego, CA. Thus, the Black Mountain SPV present an excellent opportunity to investigate As enrichment in ancient volcanic arc systems as a result of deep earth subduction zone processes. Through targeted field study of this unit, we aim to (1) confirm the volcanic arc provenance of rocks cropping out at Black Mountain, (2) investigate As enrichment in relation to volcanic arc processes, and (3) propose a model for As occurrence in the SPV. Our findings indicate Black Mountain SPV evolved from the same magma system as Northern Santa Ana Mountain SPV during the Cretaceous, and that As content varied between the two dominant SPV rock types, with rhyolites containing more As ($n = 10$, mean = 586 ± 10 ppm As) than dacites ($n = 10$, mean = 14 ± 9 ppm As). Our proposed model for As enrichment in SPV suggests that As is among the first elements released during serpentinite dehydration (along with Pb), while less soluble elements (e.g. Cu) are released during later stages of subduction. Once As and Pb are released from serpentinites and incorporated into partial melts, we hypothesize that such elements behave like typical incompatible elements and remain dissolved in melts until they are eventually exhumed in rhyolitic lavas. Since As may dissolve out of volcanic host rocks in groundwater aquifers, this enhanced understanding of As distribution among ancient volcanic arc rocks may aid in identifying alternative drinking water sources in regions with known groundwater As enrichment.

2.2 Introduction

Modern volcanic arc systems provide conditions where fluid soluble elements like arsenic (As) can be enriched in subduction zone magmas (Ballantyne and Moore 1988, Hattori and Guillot 2003, Breuer and Pichler 2013). Thus, ancient volcanic arcs are plausible host provinces of As-enriched volcanic rocks (Mukherjee et al. 2014). However, this type of geologic province is not frequently targeted in studies of groundwater As exposure, since aquifers of sediments and sedimentary rocks typically yield more water for drinking supplies (Smedley and Kinniburgh 2002). Recent studies (e.g. O'Shea et al. 2015, Ryan et al. 2015) draw awareness to metamorphic aquifers as potential As hosts, but attention to volcanic rocks remains in deficit.

Mukherjee et al. (2014) hypothesize that geogenic As in groundwater may ultimately be sourced to deep earth processes. A key component of their proposed global As system is As mobilization by subduction zone magmas (Ballantyne and Moore 1988, Breuer and Pichler 2013, Mukherjee et al. 2014). During this process, subducted slabs and overlying sediments release water and soluble elements (e.g. As, Pb, Sb), which hydrate and enrich overlying serpentinites (Hattori and Guillot 2003). With further downward movement of the subducting slab the serpentinite layer transports these fluid-soluble elements to depth. Eventually dehydration of serpentinites occurs, releasing the slab-transported soluble elements and water, leading to partial melting of the mantle wedge and enrichment of such elements in volcanic arc fronts (Hattori and Guillot 2003). However, as recommended by Mukherjee et al. (2014), targeted field studies are required to enhance understanding of As cycling in these volcanic arc settings.

The Santiago Peak Volcanics (SPV) of Southern California (CA), USA and Northern Baja CA, Mexico are remnants of a subaerial volcanic arc that evolved along the west coast of North America during the Cretaceous. In studies by Herzig and Kimbrough (2014) of SPV

outcropping in the Northern Santa Ana mountains, parental magmas were likely derived from a shallow, hydrous source magma followed by up to 10% assimilation of continental crust. Rocks range in composition from basalt to rhyolite and likely underwent syn-volcanic greenschist facies metamorphism (Herzig and Kimbrough 2014).

Historical records indicate that the portion of the SPV cropping out 100 km south of the Northern Santa Ana SPV, at Black Mountain Open Space Park (San Diego, CA) was once mined for As (Stewart 1963), providing a unique opportunity to present an integrated view of the interactions between observed As anomalies and volcanic arc processes through targeted field study. The goals of this work are threefold: (1) confirm the volcanic arc provenance of rocks cropping out at Black Mountain, (2) investigate As enrichment in relation to volcanic arc processes, and (3) propose a model for As occurrence in the SPV. Such analysis may enhance understanding of As transport by subduction zone magmas and provide insight into the preferential concentration of As in volcanic arc rocks, which may aid in identifying areas that are susceptible to groundwater elevated in As (Mukherjee et al. 2014).

2.3 Study area

We examined SPV exposed at the surface of Black Mountain Open Space Park. The 950-hectare park is located in the Rancho Peñasquitos Community of northern San Diego (population density = $\sim 1,500$ people/mi²). The park encompasses most of Black Mountain, the highest peak (460 m) in the community, and surface water within the park drains into channels that eventually empty into the San Dieguito River. However, rainfall can be limited (<30 cm/yr) in this semi-arid region of the Southwestern coast of the USA (Fig 2.1b). Field mapping produced a 1:30,000 geologic map (Fig 2.1a) for Black Mountain. Portions of the park surrounding abandoned mines were mapped with greater resolution and indicate that the lithology of Black Mountain SPV varies over a spatial scale of tens of meters.

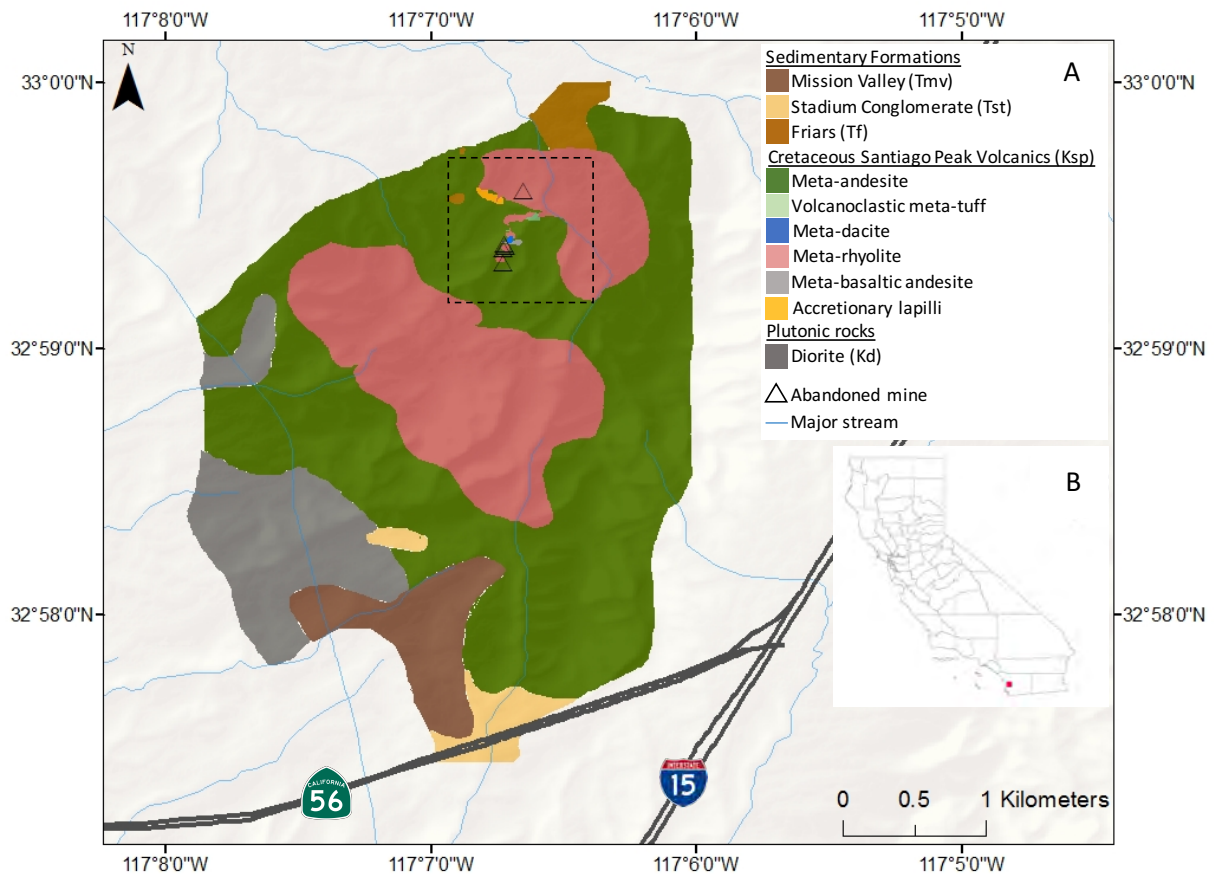


Fig 2.1: a) 1:30,000 geologic map of Black Mountain Open Space Park. Dotted line shows study area, b) Location of study area in San Diego County, California, USA.

2.4 Methods

2.4.1 Sample collection

Following geological mapping and preliminary elemental analysis by field portable X-ray fluorescence (XRF, Haffert and Craw 2009), we collected 20 rock samples from in-situ outcrops at Black Mountain Open Space Park. Sampling was primarily focused around a 1 km² area surrounding abandoned mines (Fig 2.1). Though outcrops were limited and sometimes inaccessible, we sampled multiple lithologies so that the extent of heterogeneity is represented in the sample population.

2.4.2 Sample preparation

Bulk rock samples (n = 20) were pulverized into a fine powder using a Bico Pulverizer fitted with ceramic plates at the University of San Diego (USD). Though samples had undergone various extents of weathering, we targeted fresh portions of coherent samples by removing weathering rinds using a diamond-tipped Dremel tool. Powdered rocks were sieved to <53 microns before fusion. A representative subset of samples (n = 10) were cut into thin section for analysis by petrographic microscope. All equipment was routinely cleaned with acetone and compressed air to avoid cross contamination between samples.

2.4.3 Lithology

We analyzed thin sections following Perkins and Henke (2004) using a standard polarizing petrographic microscope at USD.

2.4.4 Bulk rock geochemistry

We examined major element composition using an XRF (Rigaku ZSX Primus II) at the College of Wooster following methods of Pollock et al. (2014). The resulting major element concentrations were used to characterize rock type by total alkali versus silica (TAS, Le Bas et

al. 1985) and Jensen Cation (Le Maitre et al. 1989) plots, since samples could have undergone metasomatic loss of alkalis during greenschist facies alteration (Rollinson 1993).

2.4.5 Trace metals

Bulk rock samples were analyzed for trace metals by an Innov-X-5000 X-ray Fluorescence (XRF) at USD. Before each analysis, the XRF passed calibration by reference to a factory provided calibration disc. The Certified Reference Material (CRM) NIST 2710a Montana I Soil was analyzed for data quality assurance before, after, and during analysis of rock powders. Accuracy was assessed by calculating relative percent difference (RPD) from the certified concentration. Duplicates were assessed by calculating relative standard deviation (RSD), and only elements with RSD at or below 5% precision are included in this report (Table 1).

Table 2.1: QA/QC for Innov-X-5000

| Sample ID | As (ppm) | Cu (ppm) | Zn (ppm) | Pb (ppm) | Sb (ppm) |
|-----------------------------------|--------------|--------------|--------------|--------------|-------------|
| NIST 2710a (1) | 1,520 | 3,210 | 4,136 | 5,271 | 50 |
| NIST 2710a (2) | 1,517 | 3,228 | 4,151 | 5,276 | 49 |
| NIST 2710a (3) | 1,544 | 3,244 | 4,170 | 5,283 | 53 |
| NIST 2710a (4) | 1,559 | 3,283 | 4,192 | 5,325 | 50 |
| NIST 2710a (5) | 1,558 | 3,255 | 4,207 | 5,310 | 51 |
| NIST 2710a (6) | 1,563 | 3,340 | 4,260 | 5,389 | 50 |
| NIST 2710a certified value | 1,540 | 3,420 | 4,180 | 5,520 | 52.5 |
| % RSD* | 1% | 1% | 1% | 1% | 3% |
| % RPD** | 0% | -5% | 0% | -4% | -4% |

*: Precision measured by %RSD = 100 * (standard deviation/average)

** : Accuracy measured by %RPD = 100 * [(ave. reported value for CRM - CRM certified value)/ CRM certified value]

2.5 Results

2.5.1 Lithology

Volcanic outcrops in the study area consist of crystallized lava flows (Fig 2.2a), welded tuff (Fig 2.2b), and volcanoclastic (epiclastic) rocks (Fig 2.2c). Subaerial eruptive features include vesicles, flow banding (Fig 2.2a), pumice fragments (Fig 2.2c), and accretionary lapilli (Fig 2.2d). We did not observe features indicative of subaqueous volcanic eruption. All coherent samples were porphyritic, containing relatively fresh crystals of quartz (Qtz, Fig 2.2e), plagioclase (Plag, Fig 2.2b), and pyrite (Py, Fig 2.2b), with plagioclase being the most abundant phenocryst type. However, many phases were pseudomorphs composed of greenschist minerals chlorite (Cl), epidote (Ep), and zoisite (Zo) (Fig 2.2f, Fig 2.2g). We also observed sericite (Ser) in some rhyolitic samples (n = 3, Fig 2.2i).




Fig 2.2: Photomicrographs taken in cross-polarizing light showing: a) Minimally altered rhyolite (R021i) exhibiting flow banding, b) Altered dacitic welded tuff (R065i) containing relatively fresh phenocrysts of plagioclase (Plag) and pyrite (Py), c) Altered volcanoclastic dacite (R055i), d) Accretionary lapilli, e) Moderately altered dacite (R049i) containing quartz (Qtz) phenocryst, with zoisite (Zo) and epidote (Ep) bordering phenocryst, f) Altered phenocryst containing quartz (Qtz), epidote (Ep), zoisite (Zo), and minor iron oxide in a moderately altered dacite (R049i), g) Twinned plagioclase phenocrysts in an altered rhyolite (Mr002) that have been almost completely replaced by chlorite (Cl) and epidote (Ep), h) Moderately altered dacitic welded tuff (R065i) containing hematite and pyrite (Py), and i) Highly altered rhyolite (Mr002) containing sericite (Ser), chlorite (Cl), and pyrite (Py).

2.5.2 Bulk geochemistry

Jensen Cation (Fig 2.3a, Le Maitre et al. 1989) and TAS (Fig 2.3b, Le Bas et al. 1985) plots of bulk rock samples identify sub-alkaline rhyolites, dacites, and minor andesites as the most abundant rock types in Black Mountain SPV, with lithology varying over a spatial scale of tens of meters (Fig. 2.1). We will hereafter use the Jensen Cation Plot (Fig 2.3a, Le Maitre et al. 1989) to classify Black Mountain SPV, thus our samples consist of volcanic rhyolites (n = 10) and dacites (n = 10).

Rhyolites typically contained greater SiO₂ (mean = 74.09 ± 2.13¹ wt%), Na₂O (mean = 4.81 ± 0.27 wt%), and K₂O (mean = 2.35 ± 0.25 wt%), while dacites were enriched in Al₂O₃ (mean = 16.84 ± 0.52 wt%), Fe₂O₃ (mean = 9.07 ± 0.35 wt%), CaO (mean = 5.56 ± 1.03 wt%), MgO (mean = 1.7 ± 0.20 wt%), and MnO (mean = 0.15 ± 0.01 wt%) (Table 2). We observed overall trends of decreasing Al₂O₃ (R² = 0.86), Fe₂O₃ (R² = 0.87), MgO (R² = 0.53), CaO (R² = 0.66), and TiO₂ (R² = 0.82) relative to SiO₂, while K₂O (R² = 0.34) and Na₂O (R² = 0.24) are positively correlated with SiO₂ (Fig 2.4). Black Mountain SPV lavas show Fe enrichment consistent with the tholeiitic magma series (Fig 2.5, Rollinson 1993).

¹ Standard error = $\frac{\text{Standard deviation } (\sigma)}{\sqrt{\text{Sample size } (n)}}$

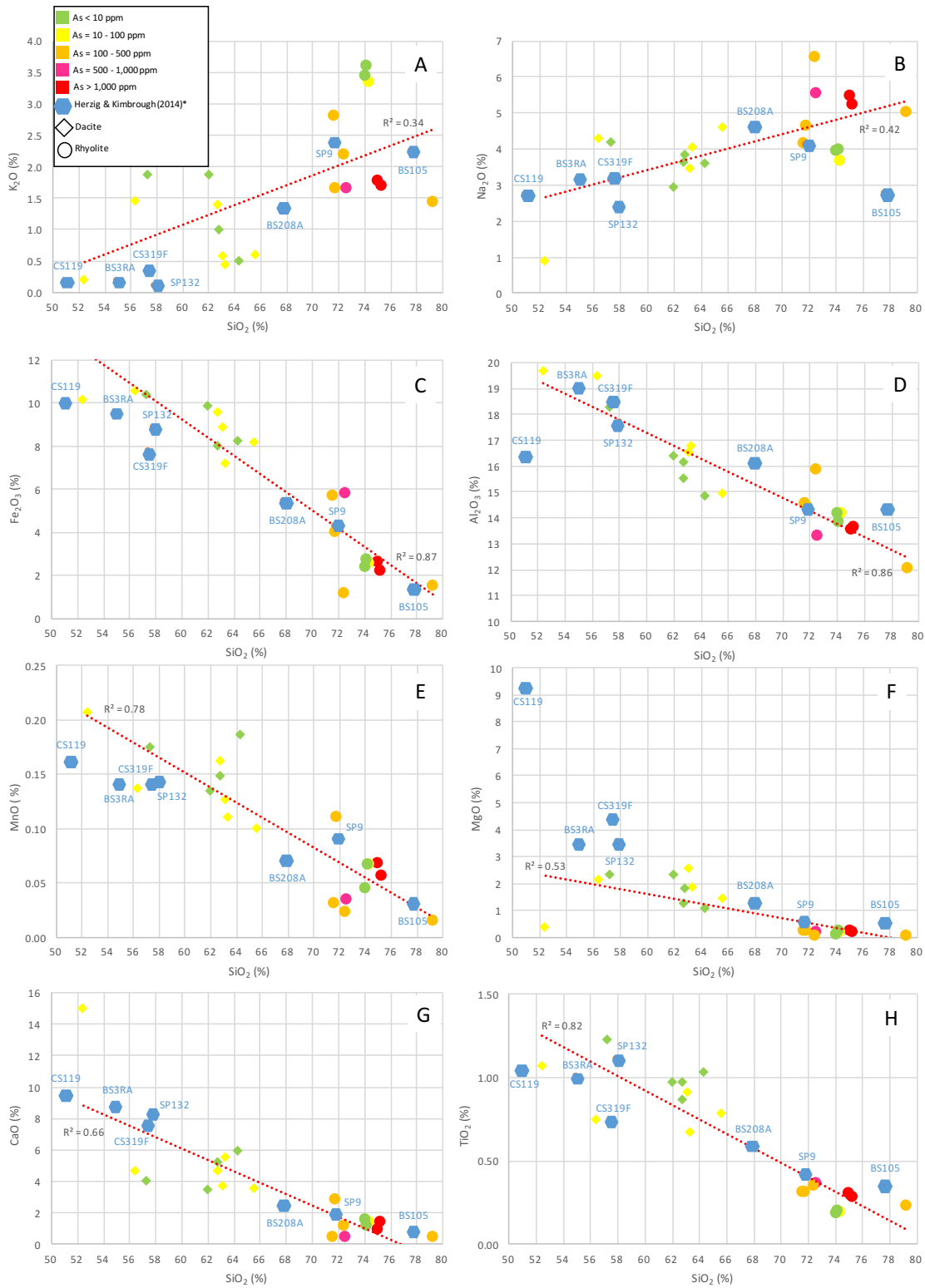
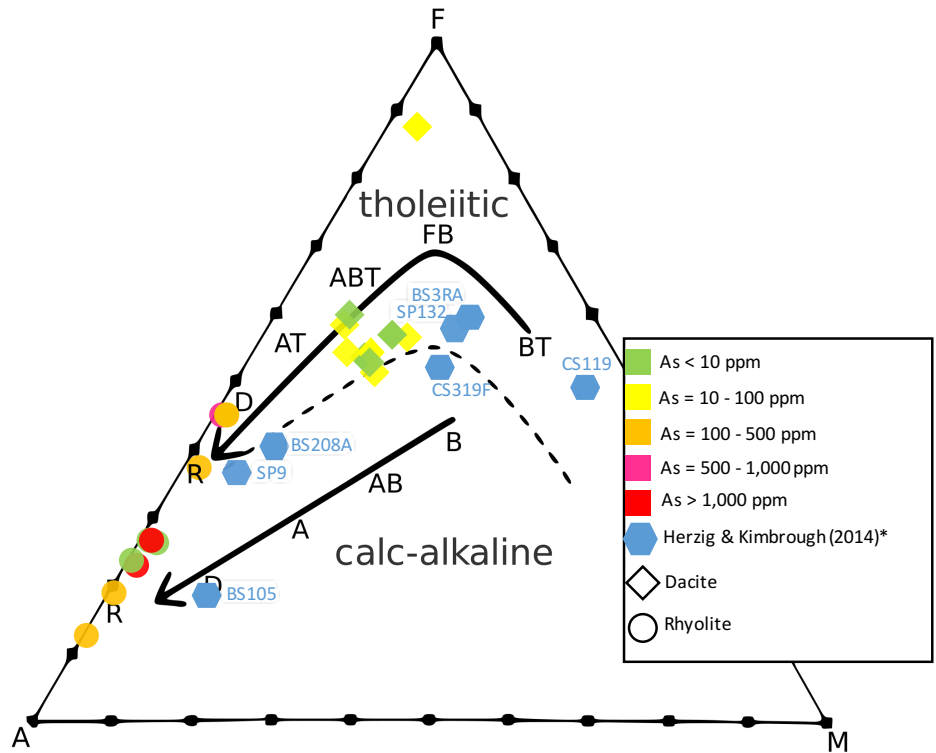


Fig 2.4: Bivariate plots showing concentration of SiO₂ relative to a) K₂O, b) Na₂O, c) Fe₂O₃ tot, d) Al₂O₃, e) MnO, f) MgO, g) CaO, and f) TiO₂. Colors indicate relative As enrichment.



* Northern Santa Ana Mountain SPV whole rock geochemical data from Herzig & Kimbrough (2014), Table 5.

Fig 2.5: AFM (A – alkalis ($\text{Na}_2\text{O} + \text{K}_2\text{O}$), F – total iron (Fe_2O_3), M – MgO) Diagram for lavas of the Santiago Peak Volcanics. BT = tholeiitic basalt, FB = ferro-basalt, ABT = tholeiitic basaltic andesite, AT = tholeiitic andesite, D = dacite, R = rhyolite, B = basalt, AB = basaltic andesite. Colors indicate relative As enrichment.

Table 2.2: Major element composition of bulk rock samples (n = 20).

| Sample ID | Rock Type | Na ₂ O | MgO | Al ₂ O ₃ | SiO ₂ | P ₂ O ₅ | K ₂ O | CaO | TiO ₂ | MnO | Fe ₂ O ₃ tot | BaO | Total |
|--------------------------------|-----------------|-------------------|---------------|--------------------------------|------------------|-------------------------------|------------------|---------------|------------------|---------------|------------------------------------|---------------|------------|
| | | mass% | mass% | mass% | mass% | mass% | mass% | mass% | mass% | mass% | mass% | mass% | mass% |
| Mr001 | Rhyolite | 5.01 | 0.06 | 12.00 | 79.28 | 0.00 | 1.43 | 0.40 | 0.23 | 0.01 | 1.49 | 0.09 | 100 |
| Mr002 | Rhyolite | 5.23 | 0.17 | 13.63 | 75.32 | 0.03 | 1.69 | 1.36 | 0.28 | 0.06 | 2.16 | 0.08 | 100 |
| R004i | Rhyolite | 4.15 | 0.24 | 14.52 | 71.66 | 0.03 | 2.81 | 0.44 | 0.31 | 0.03 | 5.67 | 0.14 | 100 |
| R020i | Rhyolite | 5.45 | 0.21 | 13.53 | 75.07 | 0.03 | 1.76 | 0.89 | 0.30 | 0.07 | 2.60 | 0.09 | 100 |
| R021i | Rhyolite | 3.65 | 0.17 | 14.15 | 74.36 | 0.06 | 3.33 | 1.41 | 0.19 | 0.07 | 2.56 | 0.07 | 100 |
| R024wp | Rhyolite | 5.54 | 0.20 | 13.30 | 72.62 | 0.03 | 1.65 | 0.40 | 0.36 | 0.03 | 5.77 | 0.09 | 100 |
| R037i | Rhyolite | 6.53 | 0.06 | 15.86 | 72.48 | 0.04 | 2.18 | 1.14 | 0.35 | 0.02 | 1.14 | 0.19 | 100 |
| R044i | Rhyolite | 4.62 | 0.21 | 14.41 | 71.83 | 0.01 | 1.65 | 2.79 | 0.31 | 0.11 | 3.98 | 0.07 | 100 |
| R046i | Rhyolite | 3.95 | 0.21 | 13.83 | 74.22 | 0.03 | 3.59 | 1.15 | 0.20 | 0.07 | 2.70 | 0.07 | 100 |
| R060i | Rhyolite | 3.94 | 0.11 | 14.17 | 74.10 | 0.01 | 3.43 | 1.58 | 0.18 | 0.04 | 2.37 | 0.07 | 100 |
| Average | Rhyolite | 4.81 | 0.16 | 13.94 | 74.09 | 0.03 | 2.35 | 1.16 | 0.27 | 0.05 | 3.04 | 0.10 | 100 |
| Standard error | Rhyolite | ± 2.7 | ± 0.02 | ± 0.30 | ± 0.67 | ± 0.00 | ± 0.26 | ± 0.22 | ± 0.02 | ± 0.01 | ± 0.48 | ± 0.01 | |
| R038i | Dacite | 0.90 | 0.35 | 19.66 | 52.43 | 0.07 | 0.19 | 14.98 | 1.06 | 0.21 | 10.14 | 0.01 | 100 |
| R039i | Dacite | 4.03 | 1.83 | 16.74 | 63.34 | 0.14 | 0.43 | 5.54 | 0.67 | 0.11 | 7.15 | 0.03 | 100 |
| R049i | Dacite | 3.58 | 1.06 | 14.82 | 64.32 | 0.38 | 0.49 | 5.93 | 1.03 | 0.19 | 8.19 | 0.02 | 100 |
| R051i | Dacite | 3.44 | 2.55 | 16.54 | 63.15 | 0.14 | 0.57 | 3.69 | 0.91 | 0.13 | 8.87 | 0.03 | 100 |
| R053i | Dacite | 3.64 | 1.25 | 15.52 | 62.74 | 0.20 | 1.39 | 4.63 | 0.87 | 0.16 | 9.56 | 0.05 | 100 |
| R054i | Dacite | 4.19 | 2.30 | 18.26 | 57.29 | 0.25 | 1.86 | 4.03 | 1.23 | 0.18 | 10.36 | 0.07 | 100 |
| R055i | Dacite | 2.92 | 2.31 | 16.35 | 62.02 | 0.13 | 1.87 | 3.44 | 0.97 | 0.13 | 9.82 | 0.05 | 100 |
| R058i | Dacite | 4.59 | 1.44 | 14.95 | 65.60 | 0.26 | 0.60 | 3.52 | 0.78 | 0.10 | 8.14 | 0.02 | 100 |
| R065i | Dacite | 4.27 | 2.12 | 19.45 | 56.40 | 0.18 | 1.44 | 4.66 | 0.74 | 0.14 | 10.54 | 0.06 | 100 |
| R066i | Dacite | 3.84 | 1.79 | 16.12 | 62.79 | 0.19 | 1.00 | 5.16 | 0.97 | 0.15 | 7.97 | 0.04 | 100 |
| Average | Dacite | 3.54 | 1.7 | 16.84 | 61.01 | 0.19 | 0.98 | 5.56 | 0.92 | 0.15 | 9.07 | 0.04 | 100 |
| Standard error | Dacite | ± 0.31 | ± 0.20 | ± 0.52 | ± 1.26 | ± 0.03 | ± 0.19 | ± 1.03 | ± 0.05 | ± 0.01 | ± 0.35 | ± 0.01 | |
| BHVO-2 ⁺ | Basalt CRM | 2.20 | 7.11 | 13.55 | 49.99 | 0.26 | 0.51 | 11.29 | 2.70 | 0.17 | 12.20 | 0.01 | 100 |
| Average in upper-crust* | | 3.27 | 2.43 | 15.40 | 66.62 | 0.15 | 3.27 | 3.59 | 0.64 | 0.10 | 5.04 | 0.07 | |

⁺ : Certified Reference Material (CRM). Basalt, Hawaii Volcanic observatory, BHVO-2 (Wilson, S.A. 1998).

*: Rudnick and Gao (2003)

2.5.3 Trace metal enrichment

Total As in Black Mountain SPV ($n = 20$) ranged from 5.2 ppm to 3,155 ppm. In addition to As, all samples contained copper (Cu), lead (Pb), and zinc (Zn). We detected antimony (Sb) in only a few ($n = 2$) samples. Rhyolites were typically more enriched in As ($n = 10$, mean = 586 ± 10 ppm As) than dacites ($n = 10$, mean = 14 ± 9 ppm As). Rhyolites also contained greater concentrations of Pb (mean = 28 ± 4 ppm As), while dacites were more enriched in Zn (mean = 114 ± 13 ppm). Rhyolites and dacites had similar average Cu concentrations (~ 30 ppm) (Table 3).

Table 2.3: Summary of trace element enrichment in Black Mountain SPV. Mean +/- standard error.

| | As (ppm) | Cu (ppm) | Pb (ppm) | Sb (ppm) | Zn (ppm) |
|--------------------------------|-----------------|-----------------|-----------------|-----------------|-----------------|
| Bulk rhyolites (n = 10) | 586 +/- 10 | 30 +/- 6 | 28 +/- 4 | 4 +/- 3 | 46 +/- 8 |
| Bulk dacites (n = 10) | 14 +/- 9 | 30 +/- 3 | 12 +/- 2 | ND | 114 +/- 13 |
| Average in upper-crust* | 4.8 | 28 | 17 | 0.4 | 47 |

*: Rudnick and Gao (2003)

2.6 Discussion

2.6.1 Volcanic arc provenance of rocks outcropping at Black Mountain

Given the geochemical similarities between Black Mountain SPV and Northern Santa Ana Mountain SPV (Herzig and Kimbrough 2014), we suspect that the two units evolved within the same volcanic arc system during the Cretaceous. Our hypothesis is supported by several lines of evidence. First, we observed welded tuffs, volcanoclastic (epiclastic) rocks, and accretionary lapilli in Black Mountain SPV, which suggest that several distinct stages of subaerial volcanic eruption occurred (Abbott et al. 1993, Herzig and Kimbrough 2014).

Second, we found that lavas were often porphyritic and ranged in composition from dacite to rhyolite (Fig 2.3), with rhyolites containing more SiO_2 , Na_2O , and K_2O than dacites (Fig. 2.4). Like Herzig and Kimbrough (2014), we also observed overall trends of decreasing Al_2O_3 , Fe_2O_3 , MgO , CaO , and TiO_2 relative to SiO_2 (Fig 2.4). Such trends are qualitatively consistent with low-pressure fractional crystallization of hydrous mafic magmas (Rollinson 1993) and, thus, suggest that rhyolites crystallized from more evolved melts than dacites.

Finally, all samples analyzed in thin section contain evidence of varying extents of syn-volcanic alteration (Fig 2.1). Though greenschist facies minerals (e.g. chlorite, epidote, zoisite) often replaced primary igneous phases (e.g. plagioclase) in highly altered samples, we found no evidence of penetrative cleavage indicative of a regional metamorphic event (Fig 2.1). Therefore, our findings corroborate the hypothesis that greenschist facies alteration of SPV occurred contemporaneously with arc volcanism (Herzig and Kimbrough 2014).

2.6.2 Arsenic enrichment in relation to volcanic arc processes

We found that As content varied between the two dominant SPV rock types, with rhyolites typically containing more As ($n = 10$, mean = 586 ± 10 ppm As) than dacites ($n = 10$, mean = 14 ± 9 ppm As) (Table 2.2). This finding is particularly interesting because typically igneous rocks report low (close to crustal average; Table 2.3) concentrations of As. For example, Smedley and Kinniburgh (2001) report an average of 1.5 ppm As for igneous rocks. The mean arsenic in these SPV rhyolites is thus about 120 times greater than the averages reported for the upper crust, and nearly 400 times the average for igneous rocks as reported by Smedley and Kinniburgh (2001). Even dacites are enriched above crustal averages, further indicating that volcanic arcs are plausible host provinces of As-enriched volcanic rocks.

2.6.2.1 Partial melt evolution

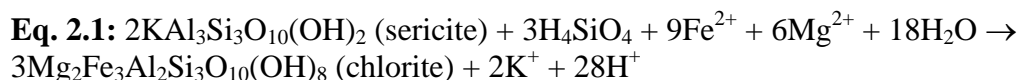
The enrichment of As in rhyolites may explain the weak to moderate positive correlation we observed between As and SiO_2 ($R^2 = 0.32$) and/or Na_2O ($R^2 = 0.43$), as well as the negative correlation between As and Fe_2O_3 ($R^2 = 0.30$), Al_2O_3 ($R^2 = 0.24$), MnO ($R^2 = 0.33$), MgO ($R^2 = 0.33$), CaO ($R^2 = 0.17$), and/or TiO_2 ($R^2 = 0.28$) (Fig 2.6), given that rhyolites are typically enriched in SiO_2 and Na_2O , but depleted Fe_2O_3 , Al_2O_3 , MnO , MgO , CaO , and TiO_2 (Fig 2.4).

These trends (Fig 2.6) also demonstrate that As is negatively correlated with elements (Fe, Al, Mn, Mg, Ca, and Ti) that are incorporated into minerals during the early stages of fractional crystallization, while As is positively correlated with elements (Si and Na) that incorporate into later-stage minerals. These findings suggest that As enrichment may be controlled, in part, by the fractional crystallization of partial melts, with rocks that crystallized from relatively evolved partial melts like these SPV rhyolites, containing greater As. The AFM diagram (Fig. 2.5), which gives As content in relation to tholeiitic differentiation trends, further

supports this hypothesis. The diagram demonstrates that As enrichment in Black Mountain SPV increases as Mg and Fe content of magmas decrease. Thus, felsic rocks that crystallized from more evolved melts typically contain greater As.

Our interpretation is supported by the findings of Johnson et al. 2013 who analyzed rhyolites in the Taupo Volcanic Zone (TVZ) of New Zealand. This work suggests that, throughout the processes of fractional crystallization and extensive degassing, metals (e.g. As) do not partition into an exsolved vapor and instead partition into crystallizing minerals or remain dissolved in the melt until they are eventually exhumed in rhyolites (Johnson et al. 2013).

It is important to note that we observed a strong negative correlation between As and K₂O ($R^2 = 0.80$, Fig 2.6a) in rhyolites, though greater K₂O is typically associated with more evolved melts. The replacement of K-feldspar, albite, and/or sericite by Mg-Fe chlorite (Eq 1, Fig 2.2g) and/or pyrite (Fig 2.2b) during syn-volcanic hydrothermal alteration (Large et al. 2001) may explain this trend, since such reactions suggest that K₂O is re-mobilized by hydrothermal fluids and, thus, may not be associated with the fractional crystallization of source melts.



Further, O'Shea et al. (2015) observed As enrichment in greenschist facies rocks containing chlorite and pyrite. In their study, arsenic was detected in pyrites when the index mineral chlorite was present, suggesting that pyrites, and potentially silicates like chlorites, are likely hosts of As in rocks subjected to greenschist facies metamorphism, like the SPV rhyolites.

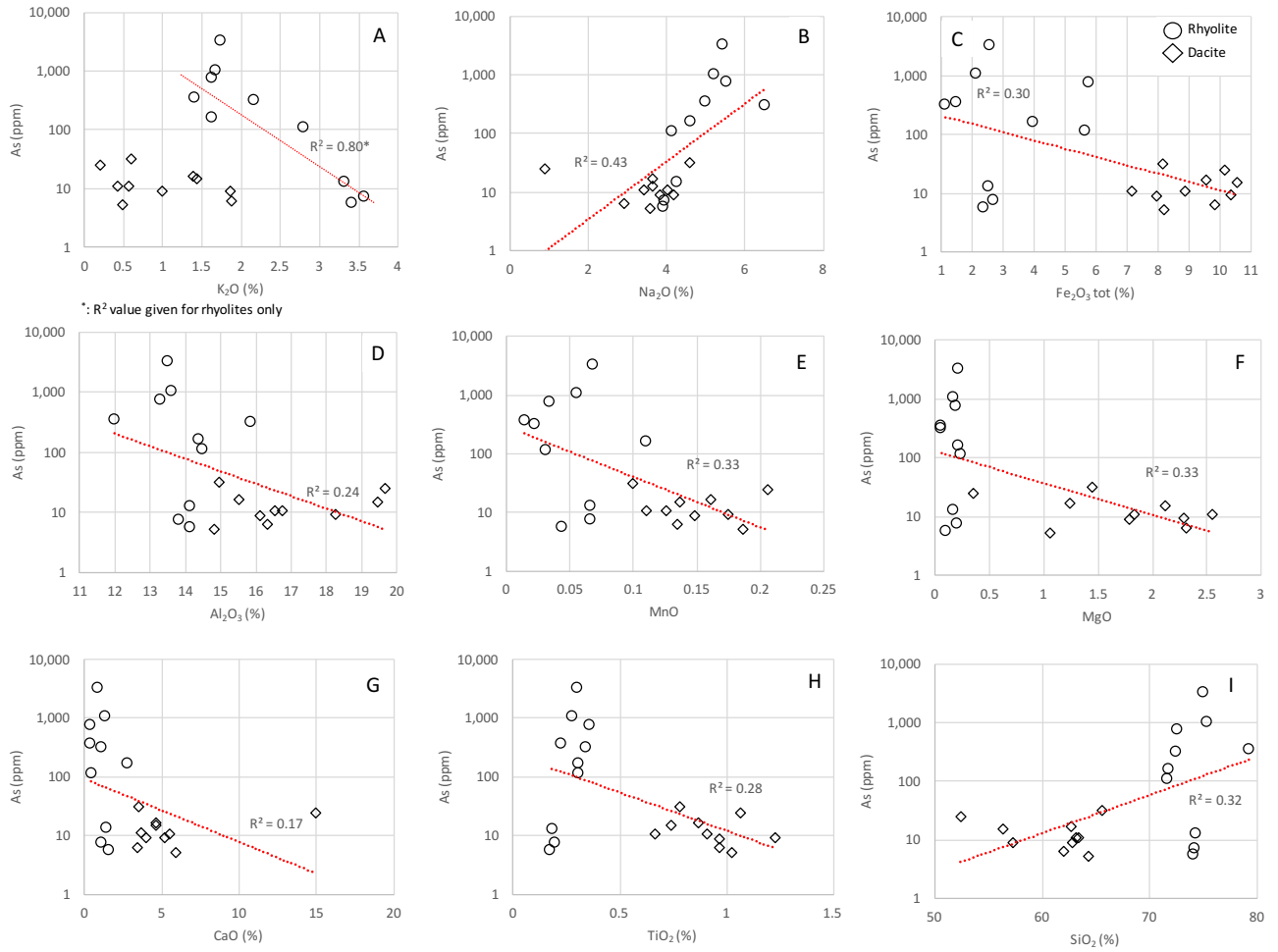


Fig 2.6: Bivariate plots comparing As content (ppm) to concentration of major ions (wt. %), a) K₂O, b) Na₂O, c) Fe₂O_{3 tot}, d) Al₂O₃, e) MnO, f) MgO, g) CaO, f) TiO₂, and g) SiO₂

2.6.2.2 Arsenic mobility in subduction zone fluids

Our findings of As enrichment in an ancient volcanic arc suggest that As in Black Mountain SPV may ultimately be sourced to deep earth subduction zone processes. Though neighboring intrusive igneous plutons of the western Peninsular Ranges Batholith (PRB) likely evolved from the same magma system as the SPV during the Late Cretaceous (Herzig and Kimbrough 2014), we are not aware of comparable degrees and/or extents of As enrichment elsewhere in the SPV or western PRB cropping out in Southern CA or Northern Baja CA, Mexico. Therefore, within the ancient subduction zone, As appears to be most enriched in rocks associated with ancient volcanic arc fronts (Noll et al. 1996).

Hattori and Guillot (2003) suggest that fluid-mobile elements, like As, Sb, and Pb, are enriched in volcanic arc fronts, because they are highly soluble in relatively low temperature aqueous fluids, allowing them to be easily volatilized from subduction zone serpentinites during dehydration and partial melting (Hattori and Guillot 2003). Other trace metals, like Cu, are less soluble and, thus, mobilized at higher temperatures (Hack et al. 2006). Therefore, these less soluble metals may not be as enriched as highly soluble metals in volcanic fronts overlying ancient subduction zones.

We observed higher concentrations of highly soluble metals, As and Pb, in rhyolites, but Cu was equally enriched in both rhyolites and dacites (Table 3). Zinc was much more enriched in dacites than rhyolites (Table 3), potentially resulting from its compatibility in ferromagnesian minerals (Stanton 1994, Johnson et al. 2013), like hornblende and biotite.

The high solubility of As and Pb initially caused these metals to be among the first released from subduction zone serpentinites during dehydration, leading to their initial enrichment in partial melts underlying volcanic arc fronts. Because of their incompatibility in

these melts (Hattori and Guillot 2005), As and Pb remained dissolved as melts evolved from mafic to felsic and, thus, were eventually exhumed in rhyolitic lavas. Since Cu is not as soluble as As and Pb (Hattori and Guillot 2003, Hack et al. 2006), Cu may have been released from serpentinites during later stages of subduction. The equivalent Cu content in dacites and rhyolites suggests that Cu enrichment was associated with a syn-volcanic hydrothermal intrusion that occurred during later-stage subduction (Nadeau et al. 2013).

2.6.3 Model for arsenic occurrence in Black Mountain SPV

Based on our results and incorporating the findings of others, we propose the following model to explain As enrichment in Black Mountain SPV (Fig 2.7):

1. During the Cretaceous, the oceanic Farallon Plate began to subduct beneath the continental North American Plate (Herzig and Kimbrough 2014), transporting oceanic sediment to depth.
2. At temperatures of around 650°C, serpentinite dehydration releases water and soluble elements, which migrate upwards and hydrate and enrich the overlying mantle wedge in As and Pb, in that order. Eventually, As and Pb are incorporated into the partial melt (Hattori and Guillot 2003).
3. Due to their high solubility and relative incompatibility (Hattori and Guillot 2003), As and Pb remain dissolved in the partial melt as it evolves from mafic to felsic and, thus, are eventually exhumed in rhyolitic magmas.
4. Because it is less soluble (Hack et al. 2006), Cu is released during later stages of serpentinite dehydration and, thus, likely has a different source melt than As and Pb.

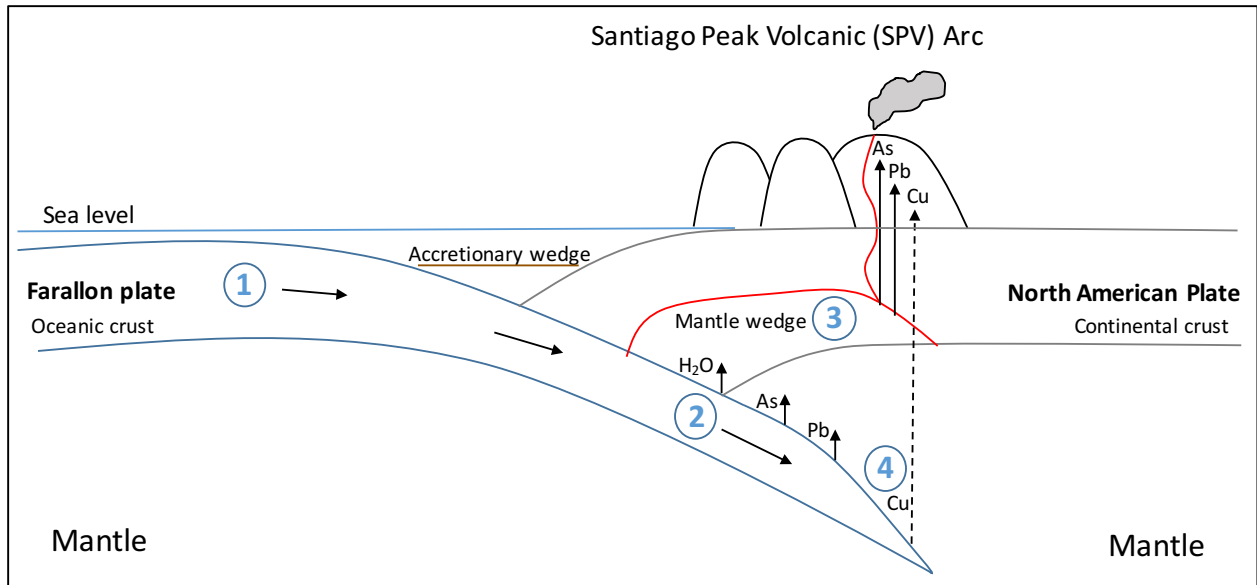


Figure 2.7: Model explaining the provenance of As in Black Mountain SPV

2.6.4 Potential for groundwater arsenic enrichment in Black Mountain SPV

There are no domestic wells within a one mile radius of the study area, though groundwater is eligible for municipal use (CA EPA). Historic records report that, in wetter times, an As-rich spring existed (City of San Diego Cultural Report). Further, previous work in the Chaco-Pampean Plain of Argentina suggests that the dissolution of rhyolitic glass is the principle source for As in shallow groundwaters there (Raychowdhury et al. 2014; Bunduschuh et al. 2004). Raychowdhury et al. (2014) proposed that volcanic host rocks that formed via ancient volcanic arc processes may produce groundwater elevated in As (> 5 mg/L). Therefore, any groundwater flowing through the Black Mountain SPV arsenic-rhyolite is likely to be extremely elevated in dissolved arsenic and, thus, may pose a significant health threat if consumed.

2.7 Summary

- Black Mountain SPV evolved from the same magma system as Northern Santa Ana Mountain SPV (Herzig and Kimbrough 2014) during the Cretaceous.
- Arsenic enrichment in Black Mountain SPV is ultimately sourced to deep earth subduction zone processes as proposed globally by Mukherjee et al. (2014).
- Our proposed model for As enrichment in SPV (Fig 2.7) suggests that As is among the first elements released during serpentinite dehydration (along with Pb), while less soluble elements (e.g. Cu) are released during later stages of subduction.
- Once As and Pb are released from serpentinites and incorporated into partial melts (Hattori and Guillot 2003), we hypothesize that such elements behave like typical incompatible elements and remain dissolved in melts until they are eventually exhumed in rhyolitic lavas.

2.8 Conclusion

Our findings of As in an ancient volcanic arc system support the hypothesis that groundwater As may ultimately be sourced to deep earth processes (Mukherjee et al. 2014). Therefore, As tends to be enriched in volcanic arc rocks and, thus, other modern or ancient volcanic arc systems (e.g. Cascade Volcanic Arc, Aleutian Arc, Andean Volcanic Belt) may be prone to groundwater As enrichment (Mukherjee et al. 2014). Our work suggests that, within these ancient volcanic arc systems, As enrichment is associated with volcanic rocks that crystallized from relatively evolved partial melts underlying the volcanic front (e.g. rhyolite). Given that As may dissolve out of volcanic host rocks in groundwater aquifers (Bundschuh et al. 2004, Raychowdhury et al. 2014), this enhanced understanding of As distribution among ancient volcanic arc rocks may aid in identifying alternative drinking water sources in regions with known groundwater As enrichment.

2.9 Work cited

- Abdelnasser, A., K. Mustafa, 2016. Mineral chemistry and geochemical behavior of hydrothermal alterations associated with mafic intrusive-related Au deposits at the Atud area, Central Eastern Desert, Egypt. *Ore Geol. Reviews* 77: 1-24.
- Bove, D.J., M.A. Mast, B. Dalton, W.G. Winfield, 2012. Major styles of mineralization and hydrothermal alteration and related solid- and aqueous- phase geochemical signatures. In: *Integrated Investigations of Environmental Effects of Historical Mining in the Animas River Watershed, San Juan County, Colorado*. U.S. Geological Survey Professional Paper 1651, pp. 165-230.
- Ballantyne, M., J. Moore, 1988. Arsenic geochemistry in geothermal systems. *Geochim. Cosmochim. Acta* 52 (2): 475-483.
- Bissen, M., F.H. Frimmel, 2003. Arsenic – a review. Part 1: Occurrence, toxicity, speciation, mobility. *Acta Hydroch. Hydrob.* 31: 9-18.
- Breuer, C., T. Pichler, 2013. Arsenic in marine hydrothermal fluids. *Chem. Geol.* 348: 2-14.
- Bundschuh, J., B. Farias, R. Martin, A. Storniolo, P. Bhattacharya, J. Cortes, G. Bonorino, and R. Albouy, 2004. Groundwater arsenic in the Chaco-Pampean Plain, Argentina: case study from Robles county, Santiago del Estero province. *Appl. Geochem.* 19 (2): 231-243.
- Carrasco, A.P., D.L. Kimbrough, C.T. Herzig, G.L. Meeth, 1993. Discovery of accretionary lapilli in the Santiago Peak Volcanics of Southern and Baja California. In: *Geologic Investigations in Baja California: South Coast Geological Society Annual Field Trip Guide Book* 21: 145 – 149.
- Drahota, P., M. Filippi, 2009. Secondary arsenic minerals in the environment: a review. *Env. Int.* 35: 1243-1255.
- Dutrizac, J.E., 1983. Factors affecting alkali jarosite precipitation. *Metallurgical Transactions B*, 14(4): 531-539.
- Fernandez-Martinez, A., G.J Cuello, M.R. Johnson, F. Bardelli, G. Roman-Ross, L. Charlet, X. Turrillas, 2008. Arsenate incorporation in gypsum probed by neutron, X-ray scattering and density functional theory modeling. *J. of Phys. Chem. A*, 112(23): 5159-5166.
- Fife, D.L., J.A. Minch, and P.J. Crampton, 1967. Late Jurassic age of the Santiago Peak Volcanics, California: *Geol. Society of America Bulletin* 78: 299–304.
- Green, T. H., A. E. Ringwood, 1966. Origin of the calc-alkaline igneous rock suite. *Earth and Planetary Science Letters* 1(5): 307-316.

- Hack, A.C., J.A. Mavrogenes, 2006. A synthetic fluid inclusion study of copper solubility in hydrothermal brines from 525 to 725 C and 0.3 to 1.7 GPa. *Geochim. et Cosmochim. Acta* 70(15): 3970-3985.
- Haffert, L., D. Craw, 2009. Field quantification and characterization of extreme arsenic concentrations at a historic mine processing site, Waiuta, New Zealand. *New Zealand Journal of Geology and Geophysics* 52: 261-271.
- Hattori, K., Y. Takahashi, S. Guillot, B. Johanson, 2005. Occurrence of arsenic (V) in forearc mantle serpentinites based on X-ray absorption spectroscopy study. *Geochim. et Cosmochim. Acta* 69(23): 5585-5596.
- Hattori, K.H., S. Guillot, 2003. Volcanic fronts form as a consequence of serpentinite on the forearc mantle wedge. *Geol.* 31(6): 525-528.
- Henke, K., 2009. Arsenic: environmental chemistry, health threats and waste treatment. John Wiley & Sons, pp. 69 – 235.
- Herzig, C.T., D.L. Kimbrough, 2014. Santiago peak volcanics: Early Cretaceous arc volcanism of the western Peninsular Ranges batholith, southern California. *GSA Memoir* 211: 345-363.
- Huston, D.L., S.H. Sie, G.F. Suter, D.R. Cooke, R.A. Both, 1995. Trace Elements in Minerals from Eastern Australian Volcanic-Hosted Massive Sulfide Deposits: Part I. Proton microprobe analyses of pyrite, chalcopyrite, and sphalerite, and Part II. Selenium levels in pyrite: comparison with $\delta^{34}\text{S}$ Values and Implications for the source of sulfur in volcanogenic hydrothermal systems. *Econ. Geol.* 90: 1167-1196.
- Ishihara, S. 1978. Metallogensis in the Japanese island arc system. *J. of the Geol. Soc.* 135: 389-406.
- Johnson, E. R., V. S. Kamenetsky, J. McPhie, 2013. The Behavior of Metals (Pb, Zn, As, Mo, Cu) During Crystallization and Degassing of Rhyolites from the Okataina Volcanic Center, Taupo Volcanic Zone, New Zealand. *J. of Petrol.* 54(8): 1641-1659.
- Koski, R.A., D.L. Mosier, 2012. Deposit Type and Associated Commodities. In: Volcanogenic massive sulfide occurrence model: U.S. Geological Survey Scientific Investigations Report 2010–5070 –C, pp. 13 – 21.
- Large, R., J. Gemmill, H. Paulick, D. Huston, 2001. The Alteration Box Plot: A simple approach to understanding the relationship between alteration mineralogy and litho geochemistry associated with volcanic-hosted massive sulfide deposits. *Econ. Geol.* 96: 957-971.
- Le Bas, M. J., R. Le Maitre, A. Streckeisen, B. Zanettin, 1986. A chemical classification of volcanic rocks based on the total alkali-silica diagram. *J. of petrol.* 27(3): 745-750.

- Le Maitre, R.W., P. Bateman, A. Dudek, J. Keller, J. Lameyre, M. Le Bas, P. Sabine, R. Schmid, H. Sorensen, A. Streckeisen, A. Woolley, 1989. A Classification of Igneous Rocks and Glossary of Terms, Recommendations of the International Union of Geological Sciences, Subcommission on the Systematics of Igneous Rocks. In: A classification of igneous rocks and glossary of terms: Recommendations of the International Union of Geological Sciences Subcommission on the Systematics of igneous rocks.
- Majzlan, J., P. Drahota, M. Filippi, 2014. Parageneses and crystal chemistry of arsenic minerals. *Reviews in Mineralogy and Geochemistry* 79(1): 17-184.
- Mandal, B.K., K.T. Suzuki, 2002. Arsenic round the world: a review. *Talanta* 58 (1), 201–235.
- Mukherjee, A., S. Verma, S. Gupta, K.R. Henke, P. Bhattacharya, 2014. Influence of tectonics, sedimentation and aqueous flow cycles on the origin of global groundwater arsenic: Paradigms from three continents. *J. of Hydrol.* 518: 284-299.
- Nadeau, O., J. Stix, A.E. Williams-Jones, 2013. The behavior of Cu, Zn and Pb during magmatic–hydrothermal activity at Merapi volcano, Indonesia. *Chem. Geol.* 342: 167-179.
- Nadeau, O., Williams-Jones, A.E., Stix, J., 2010. Sulfide magma as a source of metals in arc-related magmatic hydrothermal ore fluids. *Nature Geoscience* 3, 501–505.
- Noll, P.D., H.E. Newsom, W.P. Leeman, J.G. Ryan, 1996. The role of hydrothermal fluids in the production of subduction zone magmas: Evidence from siderophile and chalcophile trace elements. *Geochim. Cosmochim. Acta* 60(4): 587 – 611.
- O'Shea, B., M. Stransky, S. Leitheiser, P. Brock, R.G. Marvinney, Y. Zheng, 2015. Heterogeneous arsenic enrichment in meta-sedimentary rocks in central Maine, United States. *Sci. Total Environ.* 505: 1308 -1319.
- Piercey, S.J., M.C. Devine, 2014. Analysis of powdered reference materials and known samples with a benchtop, field portable X-ray fluorescence (pXRF) spectrometer: evaluation of performance and potential applications for exploration litho geochemistry. *Geochemistry: Exploration, Environment, Analysis* 14(2): 139-148.
- Pollock, M., B.R. Edwards, S. Hauksdóttir, R. Alcorn, L. Bowman, 2014. Geochemical and lithostratigraphic constraints on the formation of pillow-dominated tinders from Undirhlíðar quarry, Reykjanes Peninsula, Southwest Iceland, *Lithos* 200: 317-333.
- Ryan, P. C., D.P. West, K. Hattori, S. Studwell, D.N. Allen, J. Kim, 2015. The Influence of Metamorphic Grade on Arsenic in Metasedimentary Bedrock Aquifers: A Case Study from Western New England, USA. *Sci. Total Environ.* 505: 1320 - 330.
- Raychowdhury, N., A. Mukherjee, P. Bhattacharya, K. Johannesson, J. Bundschuh, G.B. Sifuentes, A. del Rosario Storniolo, 2014. Provenance and fate of arsenic and other solutes in the Chaco-Pampean Plain of the Andean foreland, Argentina. *J. of Hydrol.* 518:

300-316.

- Ridley, W. I., 2012. Petrology of Associated Igneous Rocks. In: Volcanogenic massive sulfide occurrence model: U.S. Geological Survey Scientific Investigations Report 2010–5070-C, pp. 227 – 262.
- Rollinson, H., 1993. Using geochemical data: evaluation, presentation, and interpretation. Harlow, Longman Scientific and Technical.
- Rudnick, R.L., S. Gao. 2003. 3.01- Composition of the Continental Crust Holland. In: H. D., K.K. Turekian (Eds.) Treatise on Geochemistry. Oxford, Pergamon, pp. 1-64.
- Ryan, J.G., J.D. Morris, T. Tera, W.P. Leeman, A. Tsvetkof, 1995. The slab effect as a function of depth: Evidence from across-arc geochemical variations in the Kurile arc. *Science* 270: 625 – 627.
- Ryan, P. C., D.P. West, K. Hattori, S. Studwell, D.N. Allen, J. Kim, 2015. The Influence of Metamorphic Grade on Arsenic in Metasedimentary Bedrock Aquifers: A Case Study from Western New England, USA. *Sci. Total Environ.* 505: 1320 - 330.
- Schulz, K.J. 2012. Regional Environment. In: Volcanogenic massive sulfide occurrence model: U.S. Geological Survey Scientific Investigations Report 2010–5070-C, pp. 35-60.
- Shanks III, W.C., R. Koski, 2012. Introduction. In: Volcanogenic massive sulfide occurrence model: U.S. Geological Survey Scientific Investigations Report 2010–5070 –C, pp. 5 -8.
- Shanks III, W.C., 2012. Hydrothermal Alteration. In: Volcanogenic massive sulfide occurrence model: U.S. Geological Survey Scientific Investigations Report 2010–5070 –C, pp. 167 - 180.
- Smedley, P.L., D.G. Kinniburgh, 2001. A review of the source, behaviour and distribution of arsenic in natural waters. *Appl. Geochem.* 17: 517-668.
- Stanton, R.L., 1994. Ore elements in arc lavas. *Oxford Monographs on Geology and Geophysics* 29 (391 pp.).
- Stewart, R.M. 1963. Mines and mineral resources of San Diego County, California. California Division of Mines and Geology County Report 3, pp. 49-50.
- Webster, J.G., 1999. Arsenic. In: Marshall, C.P., Fairbridge, R.W. (Eds.), *Encyclopedia of Geochemistry*. Chapman Hall, London, pp. 21–22.
- Winkel, L., M. Berg, M. Amini, S.J. Hug, A. Johnston, 2008. Predicting groundwater arsenic contamination in Southeast Asia from surface parameters. *Nat. Geosci.* 1: 536-542.

CHAPTER 3: Arsenic Mineral Associations in the Black Mountain SPV Ore Deposit

3.1 Introduction

Minerals that host arsenic provide insight into arsenic (As) geochemical cycling, since As is present in over 560 chemically diverse minerals that form under a wide range of geochemical conditions (Majzlan et al. 2014). While As is not recognized as a significant component of major rock forming minerals (e.g. silicates and carbonates), it can easily take the place of sulfur in the abundant primary mineral, pyrite (FeS_2) (Smedley and Kinniburgh 2001, Drahota and Filippi 2009, Majzlan et al. 2014). When such primary As minerals are exposed to air and/or aerated water, alteration reactions form secondary minerals enriched in As, like scorodite ($\text{FeAsO}_4 \cdot 2\text{H}_2\text{O}$). Thus, As may be mobilized from both primary and secondary minerals during modern water-rock interactions, since it is soluble over a wide pH range and in both oxidizing and reducing conditions (Smedley and Kinniburgh 2001).

By examining primary and secondary As host minerals and their associated As concentrations, we aim to enhance our understanding of As geochemical cycling in Black Mountain SPV, especially during modern water-rock interactions. Such knowledge will inform future research on As transport from Black Mountain SPV, and provide insight into the potential for As to mobilize from host rocks into surrounding communities.

3.2 Study area

Black Mountain Open Space Park is located the Rancho Peñasquitos community of northern San Diego in Southern California (CA), USA (Fig 3.1a). The park contains >15 km of hiking and biking trails climbing to ~500 m and is composed of chaparral, chaparral-coastal sage scrub, and coastal sage scrub vegetation. Surface water within the park drains into channels that eventually empty into the San Dieguito River. However, rainfall is limited (<30 cm/yr) in this semi-arid region of the Southwestern USA.

Field mapping for this study produced a preliminary, 1: 30,000 geologic map (Fig 2.1b) for a portion of the Black Mountain SPV, where As may be enriched along a ~N15°W – N20°W striking fracture zone, since extrapolation of this fracture zone along strike beyond the study area led to the discovery of an artisanal strip mine approximately two miles north of the park (Fig 3.1b). Though portions of Black Mountain Open Space Park were mined for As in the 1920s (Stewart 1963), no previous work has attempted to characterize As host minerals in Black Mountain SPV. Because there are no reports of As enrichment elsewhere in the SPV, we will hereafter call As-enriched SPV cropping out at Black Mountain Open Space Park the Black Mountain SPV ore deposit.

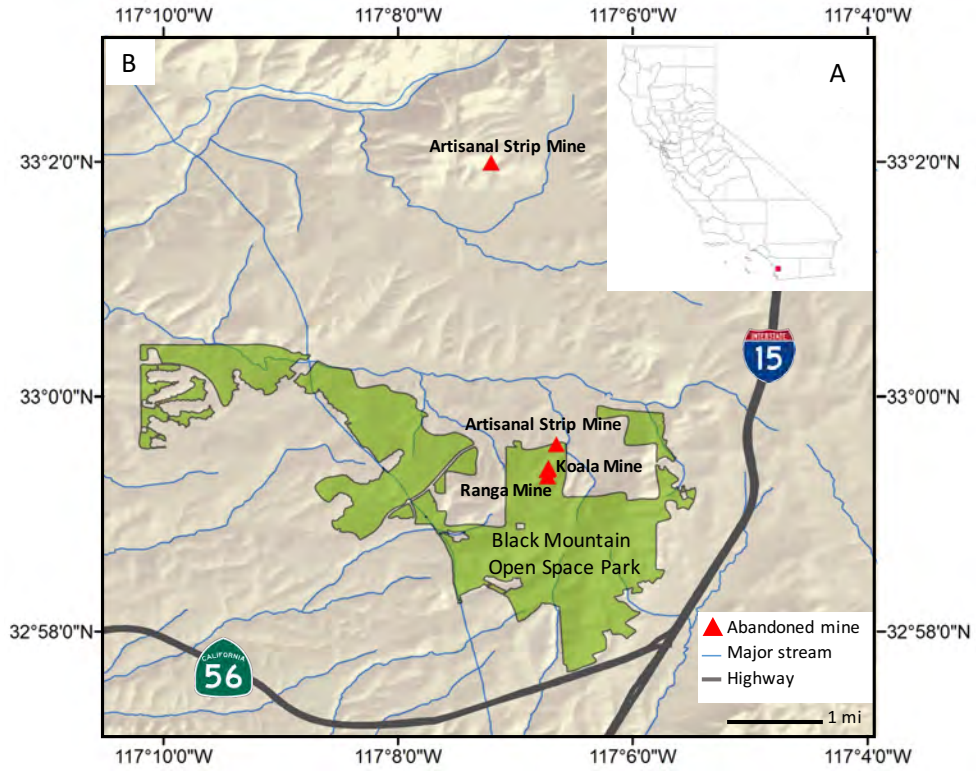


Fig 3.1: A) Location of study area within State of California, USA. B) Location of Black Mountain Open Space Park, San Diego, CA. The park boundary is highlighted in green, and red triangles give locations of abandoned As mines.

3.3 Methods

3.3.1 Sample collection

Extent of As enrichment in Black Mountain SPV was initially evaluated by field-portable X-ray fluorescence (FP-XRF, Haffert & Craw 2009) (Fig 3.2), allowing us to collect in-situ and waste-rock samples (n = 67) with a wide range of As concentrations. The majority of samples (n = 59) were collected from the northern portion of Black Mountain Open Space Park surrounding abandoned As mines, and the remaining samples (n = 8) were collected from the artisanal strip mine to the north of the park (Fig 3.1b).

3.3.2 Bulk rock preparation

Bulk rock samples (n = 67) were pulverized into a fine powder using a Bico Pulverizer fitted with ceramic plates at the University of San Diego (USD). All equipment was routinely cleaned with acetone and compressed air to avoid cross contamination between samples.

3.3.3 Sub-sample preparation

Because many samples were highly heterogeneous, sometimes showing weathering rinds, metamorphic alteration assemblages, veins, and volcanoclastics on very small (mm) spatial scales, we used a diamond-tipped Dremel tool to target subareas of whole rock samples. The term “sub-sample” is hereafter used to define Dremel-targeted samples.

3.3.4 Arsenic concentration

Powdered rocks and sub-samples (n = 168) were analyzed for trace metals by an Innov-X-5000 X-ray Fluorescence (XRF) at USD. The quality assurance/quality control (QA/QC) procedures for samples with <1,000 ppm As are presented in Chapter 2 of this thesis under section 2.3.5. Because we detected anomalous As concentrations (>1,000 ppm) in 22% of samples and sub-samples (n = 37) of Black Mountain SPV, we conducted additional QA/QC

procedures to evaluate the accuracy of such anomalous concentrations. Three representative ultra-enriched samples were selected for analysis by EPA 6000/7000 series methods, and resulting As concentrations were compared to As content reported by the XRF. Compared to the EPA 6000/7000 series methods, the Innov-X-5000 XRF either reported anomalous As content accurately (<5% difference) or under-reported As by up to 24% (Table 3.1). While there are several possible reasons for this discrepancy in accuracy (e.g., analytical differences, sample heterogeneity) the purpose of analyzing these samples externally was to confirm the order of magnitude concentration of As being detected at Black Mountain since the As concentrations here are so anomalously enriched.

3.3.5 Mineralogical analysis

Powdered bulk rocks and sub-samples (n = 168) were analyzed by PANalytical X'Pert PRO X-ray diffraction (XRD) at San Diego State University (SDSU). The XRD used a copper K α X-ray source and operated at 45 kV and 40 mA. Mineral identification and pattern manipulation were conducted using X'Pert Data Software Suite and the Joint Committee on Powder Diffraction Standards (JCPDS) reference database. Identified minerals were assigned a score from 0 – 100 by HighScore PANalytical Software, where 100 is a perfect match with X-ray spectra from the JCPDS reference database.

Table 3.1: QA/QC for samples with anomalous As concentrations

| Sample ID | As (ppm) USD¹ | As (ppm) EPA² | % Difference³ |
|------------------|---------------------------------|---------------------------------|---------------------------------|
| R022i | 131,687 | 158,000 | -17% |
| Mr002 | 167,070 | 165,000 | 1% |
| Mk004 | 297,156 | 390,000 | -24% |

¹: Arsenic concentration measured by Innov-X-5000 XRF at the University of San Diego (USD)

²: Arsenic content measured by EPA 6000/7000 series methods at EnviroMatrix Analytical, Inc.

³: % difference = $100 * ((As\ EPA - As\ USD) / As\ USD)$

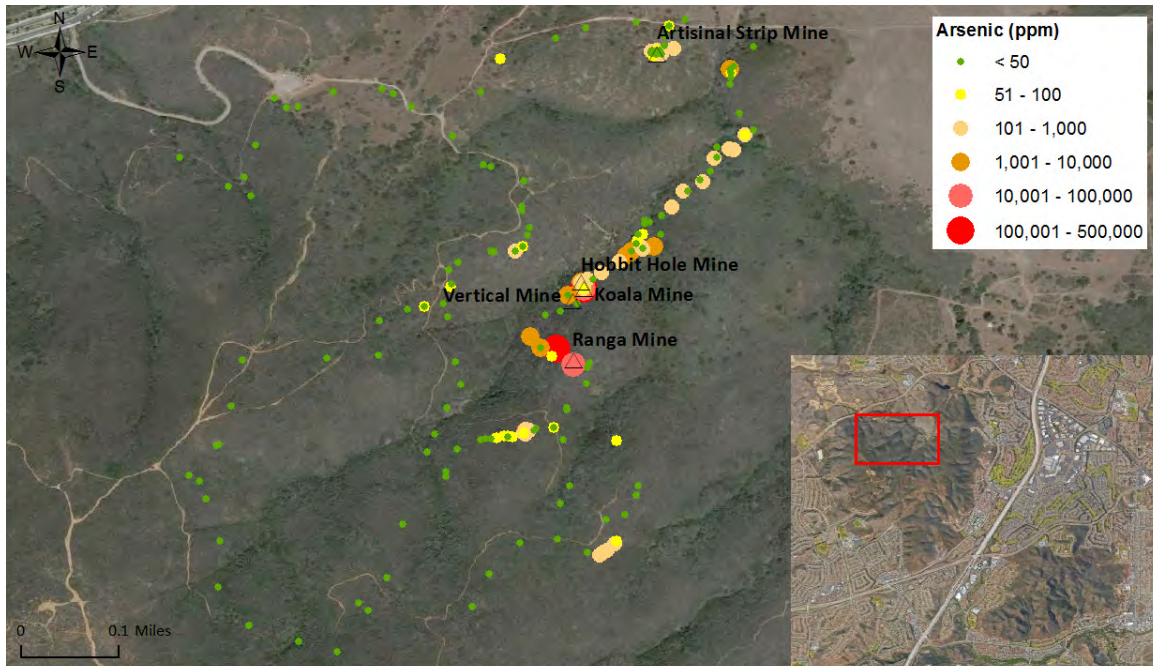


Fig 3.2: Distribution of As in rocks and soil in a portion of Black Mountain Open Space Park. Preliminary As concentrations measured by FP-XRF (after Haffert & Craw 2009)

3.4 Results

3.4.1 Arsenic enrichment

The total As concentration of powdered bulk rock and sub-samples (n = 168) ranged from non-detectable (<2 ppm) to nearly 300,000 ppm (mean = $7,476 \pm 2,694^2$ ppm As). We found that As was most enriched in samples collected from abandoned As mines (n = 27, mean = $36,745 \pm 13,801$ ppm As), and samples and sub-samples of waste rocks were also highly enriched in As (n = 12, mean = $3,051 \pm 2,259$ ppm As). Subsamples of weathering rinds and veins typically contained greater As concentrations (n = 44, mean = $9,475 \pm 4,941$ ppm As) than subsamples of fresh rock (n = 44, mean = 538 ± 245 ppm As) (Table 3.2).

² Standard error = $\frac{\text{Standard deviation } (\sigma)}{\sqrt{\text{Sample size } (n)}}$

Table 3.2: Trace metal concentrations in Black Mountain SPV. Average +/- standard error. Geochemical techniques presented in Chapter 2 allowed lithologic confirmation of rocks described here as ‘bulk rhyolites’ and ‘bulk dacites’, which permitted them to be confidently presented separately from other sub-samples analyzed as part of this chapter.

| | As (ppm) | Cu (ppm) | Pb (ppm) | Sb (ppm) | Zn (ppm) |
|--|-------------------|-----------------|-----------------|-----------------|-----------------|
| All samples & sub-samples (n = 168) | 7,476 +/- 2,694 | 105 +/- 17 | 79 +/- 12 | 58 +/- 4 | 139 +/- 16 |
| Bulk rhyolites (n = 10) | 586 +/- 10 | 30 +/- 6 | 28 +/- 4 | 4 +/- 3 | 46 +/- 8 |
| Bulk dacites (n = 10) | 14 +/- 9 | 30 +/- 3 | 12 +/- 2 | ND | 114 +/- 13 |
| Mine samples & sub-samples (n = 27) | 36,745 +/- 13,801 | 335 +/- 76 | 95 +/- 22 | 66 +/- 12 | 121 +/- 29 |
| Waste rock samples & sub-samples (n = 12) | 3,051 +/- 2,259 | 56 +/- 19 | 125 +/- 44 | 48 +/- 15 | 191 +/- 57 |
| Fresh sub-samples (n = 44) | 538 +/- 245 | 57 +/- 9 | 38 +/- 5 | 75 +/- 7 | 128 +/- 22 |
| Weathered sub-samples (n = 44) | 9,475 +/- 4,941 | 112 +/- 22 | 110 +/- 25 | 68 +/- 8 | 140 +/- 15 |
| Average in upper-crust* | 4.8 | 28 | 17 | 0.4 | 47 |

*: Rudnick and Gao (2003)

3.4.2 Arsenic mineral associations

3.4.2.1 Field observations

We observed evidence for several phases of primary and secondary As host minerals in Black Mountain SPV. First, field observation of areas where FP - XRF detected anomalous As (>1,000 ppm) revealed that As-rich outcrops characteristically exhibited bright colors of purple-red, maroon, orange, yellow, and grey veins varying in thickness from cm to massive, meter-sized areas of alteration. These outcrops had typically been disturbed into meter-scale pits and cave-like mines.

3.4.2.2 Mineral Identification by Powder X-ray diffraction

Targeted Dremel sampling (Fig 3.3d) and XRF analysis of each distinctively colored vein or crystal mass revealed As concentrations ranging from 923 ppm to 297,156 ppm. We then identified potential As host minerals using XRD. We found evidence of arsenopyrite (FeAsS, Fig 3.4a) in a powder containing 297,156 ppm As (Fig 3.3a). We identified natrojarosite (Fig 3.4b) in a powder containing 49,660 ppm As (Fig 3.3b), and pyrite (FeS₂) and scorodite (FeAsO₄ · 2H₂O) (Fig 3.4c) were detected in a powder containing 110,100 ppm As (Fig 3.3c). In a powder with 167,070 ppm As, we identified natropharmacosiderite [(Na,K)Fe₄³⁺(AsO₄)₃(OH)₄ · 6-7H₂O], arsenosiderite (Ca₂Fe³⁺O₂(AsO₄)₃ · 3H₂O), and yukonite (Ca₇Fe³⁺(AsO₄)₁₀(OH)₂₀ · 15H₂O) (Fig 3.4d). We detected schauertite (Ca₃Ge(SO₄)₂(OH)₆ · 3H₂O) in a powder containing 8,507 ppm As. Finally, we identified gypsum (CaSO₄ · 2H₂O) (Fig 3.4f) in a powder containing 923 ppm As (Fig 3.3f). The XRD detected goethite in 17 powders. Analysis by XRF indicates that such powders contain 4,402 ± 2,516 ppm As (Table 3.3).




Fig 3.3: Photographs showing: a) Field observations of an arsenopyrite vein, b) Field observations of natrojarosite, c) Sample of scorodite and pyrite in laboratory, d) Method for Dremel-targeted sampling, e) Field observations of schaurteite, and f) Field observations of gypsum.

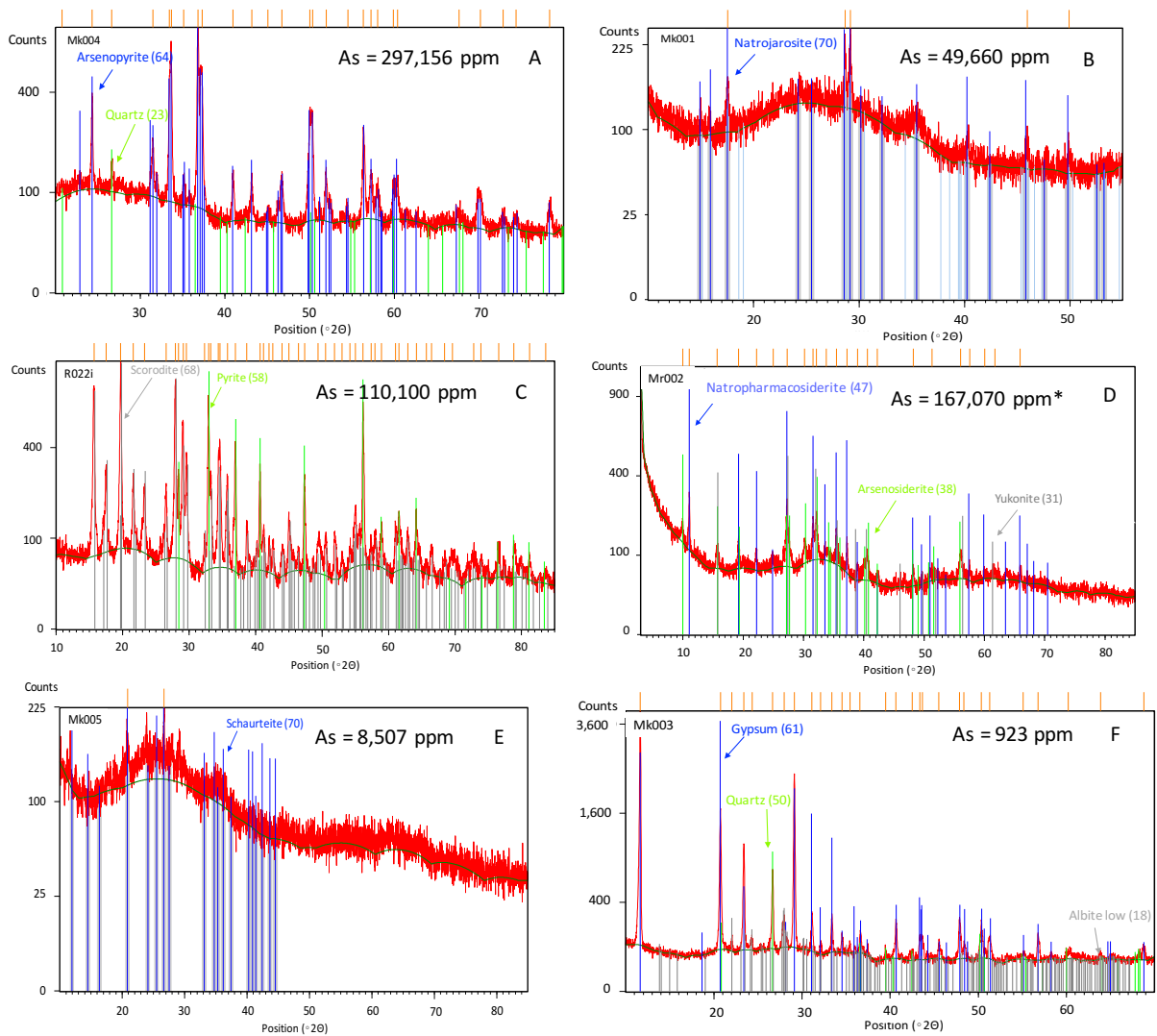


Fig 3.4: XRD spectra for samples: a) Mk004, b) Mk001, c) R022i, d) Mr002, e) Mk005, and f) Mk003. Values to right of identified mineral names represents a score assigned by X'Pert Data Software Suite. The score ranges from 0 – 100, with 100 being a perfect match with X-ray spectra from JCPDS Reference Database.

Table 3.3: Trace metal content of powered bulk rock samples and subsamples containing goethite

| Sample ID | As (ppm) | Cu (ppm) | Pb (ppm) | Zn (ppm) | Minerals detected by XRD | Score* |
|----------------|----------------------|-----------------|-----------------|-----------------|--------------------------|--------|
| R002wp_w | 663 | 367 | <LOD | 156 | Quartz | 61 |
| | | | | | Goethite | 43 |
| R003wp | 267 | 123 | 17 | 62 | Quartz | 66 |
| | | | | | Albite low | 47 |
| | | | | | Magnetite | 36 |
| | | | | | Goethite | 22 |
| R003wp_w | 958 | 484 | 565 | 304 | Quartz | 70 |
| | | | | | Goethite | 30 |
| R004i_w | 598 | 510 | 644 | 100 | Quartz | 52 |
| | | | | | Goethite | 45 |
| R005wp_w | 1523 | 320 | <LOD | 163 | Quartz | 64 |
| | | | | | Goethite | 45 |
| R008f | 2787 | 66 | 50 | 197 | Quartz | 48 |
| | | | | | Goethite | 36 |
| | | | | | Rutile | 29 |
| | | | | | Hematite | 20 |
| R008f_w | 6658 | <LOD | <LOD | 377 | Quartz | 62 |
| | | | | | Hematite | 40 |
| | | | | | Goethite | 15 |
| R010f | 806 | 42 | 508 | 37 | Hematite | 67 |
| | | | | | Quartz | 43 |
| | | | | | Goethite | 34 |
| R010f_w | 659 | <LOD | 629 | 26 | Hematite | 76 |
| | | | | | Quartz | 38 |
| | | | | | Goethite | 21 |
| R015f | <LOD | 62 | 1007 | 276 | Goethite | 77 |
| R015f_w | 85 | 35 | <LOD | 135 | Goethite | 69 |
| R017f_w2 | 575 | 84 | <LOD | 146 | Quartz | 69 |
| | | | | | Hematite | 30 |
| | | | | | Goethite | 25 |
| R017f_w3 | 327 | 120 | 348 | 126 | Goethite | 50 |
| | | | | | Baumite | 30 |
| R018f_w | 113 | 84 | 40 | 120 | Goethite | 69 |
| | | | | | Hematite | 53 |
| | | | | | Quartz | 41 |
| R018f_w2 | 185 | 98 | 203 | 163 | Quartz | 71 |
| | | | | | Goethite | 49 |
| | | | | | Hematite | 44 |
| R024wp_w | 5274 | 199 | 304 | 124 | Hematite | 61 |
| | | | | | Quartz | 50 |
| | | | | | Albite low | 28 |
| | | | | | Goethite | 22 |
| R043wp_w | 43147 | 163 | 437 | 168 | Quartz | 65 |
| | | | | | Kusachiite | 21 |
| | | | | | Goethite | 20 |
| R044i_w | 10205 | 323 | <LOD | 336 | Goethite | 38 |
| | | | | | Quartz | 27 |
| | | | | | Albite, Ca-rich, ordered | 16 |
| Average | 4,402 ± 2,516 | 193 ± 38 | 396 ± 72 | 168 ± 24 | | |
| Min | 85 | 35 | 17 | 26 | | |
| Max | 43,147 | 510 | 1,007 | 377 | | |

*Values represent a score from 0 – 100, with 100 being a perfect match with X-ray spectra from JCPDS Reference Database

3.5 Discussion

3.5.1 Arsenic enrichment in Black Mountain SPV Ore Deposit

Unlike other trace metals detected by XRF (e.g. Pb, Cu, Sb, Zn), we found that As was consistently anomalously enriched (>1000 ppm) in the Black Mountain SPV ore deposit (Table 3.2). We detected As concentrations up to almost 300,000 ppm in samples and subsamples (n = 168) of Black Mountain SPV. Approximately 93% of samples (n = 168) exceed the average As concentration for the upper crust (4.8 ppm As, Rudnick and Gao 2003), and 94% exceed the average As concentration for igneous rocks (1.5 ppm As, Smedley and Kinniburgh 2001). Within the Black Mountain SPV ore deposit, As was often present in weathering rinds, veins, and/or along fractures.

3.5.2 Arsenic in fresh versus weathered rock

Subsampling of rocks with coherent weathering rinds and/or veins (n = 44) allowed us to compare As content in the weathered components to the As content of the fresh component of the same rock. We found that for 95.5% of such samples, the weathered portion contained more As (Fig 3.5). Further, subsamples of weathering rinds and veins typically contained greater As concentrations on average (n = 44, mean = $9,475 \pm 4,941$ ppm As) than subsamples of fresh rock (n = 44, mean = 538 ± 245 ppm As) (Table 3.2). This finding indicates that As in Black Mountain SPV is re-dispersed into secondary host minerals during modern water-rock interactions.

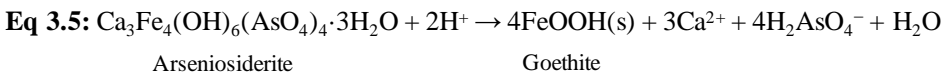
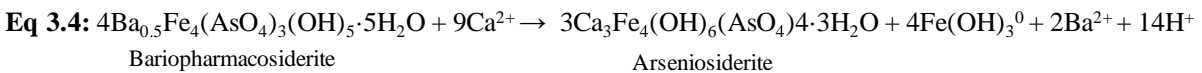
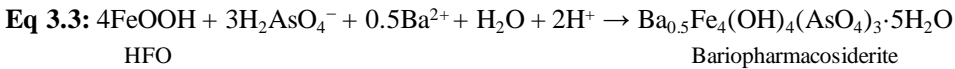
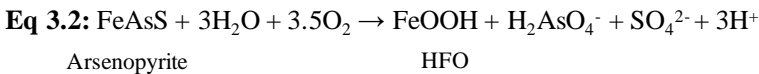
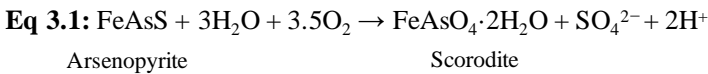
3.5.3 Arsenic host minerals

We observed evidence for several phases of primary and secondary As host minerals, including primary minerals arsenopyrite (FeAsS) and pyrite (FeS₂), which can incorporate up to 46% and 10% As (Kolker and Nordstrom 2001), respectively. Primary minerals in Black

Mountain SPV were likely altered to form several phases of secondary host minerals. In in-situ Black Mountain SPV disturbed by mining, we observed evidence for As in known secondary host minerals, like scorodite ($\text{FeAsO}_4 \cdot \text{H}_2\text{O}$), natropharmacosiderite $[(\text{Na},\text{K})\text{Fe}_4^{3+}(\text{AsO}_4)_3(\text{OH})_4 \cdot 6\text{-}7\text{H}_2\text{O}]$, arseniosiderite ($\text{Ca}_2\text{Fe}^{3+}\text{O}_2(\text{AsO}_4)_3 \cdot 3\text{H}_2\text{O}$), and yukonite ($\text{Ca}_7\text{Fe}^{3+}(\text{AsO}_4)_{10}(\text{OH})_{20} \cdot 15\text{H}_2\text{O}$).

3.5.4 Arsenopyrite weathering

Though scorodite is one common weathering product of arsenopyrite (Eq. 3.1, Foster et al. 1998, Savage et al. 2000, Asta et al. 2009), arsenopyrite may also weather to hydrous ferric oxides (HFO) (Eq 3.2, Majzlan et al. 2014). Subsequently, HFOs age, remobilize, and crystallize to eventually form minerals of the pharmacosiderite supergroup (Eq 3.3, Haffert et al. 2010), like natropharmacosiderite and arseniosiderite. Yukonite is relatively rare, but is often found in association with minerals of the pharmacosiderite supergroup (Majzlan et al. 2014). Minerals of this group eventually weather to become goethite (Eq 3.4, Eq 3.5, Majzlan et al. 2014). Thus, As-rich goethite is a likely end-product of the Black Mountain SPVAs mineral weathering system.



In Black Mountain SPV, we found that As content was highest in a powder containing arsenopyrite (297,156 ppm As), while a powder containing natropharmacosiderite, arsenosiderite, and yukonite contained 167,070 ppm As. Powders containing goethite and no other known As host minerals (other than hematite) contained As concentrations ranging from 85 ppm As to 43,147 ppm As ($n = 17$, mean = $4,402 \pm 2,516$ ppm As). Thus, we found evidence for several stages of alteration and As remobilization, and that As content is lower in later-stage minerals (Fig 3.6).

3.5.5 Sulfate replacement by arsenate

We detected 49,660 ppm As in a powder containing natrojarosite. (Natro)jarosite $[(\text{Na})\text{Fe}_3(\text{SO}_4)_2(\text{OH})_6]$ is an important constituent of mine wastes derived from arsenian pyrite. Previous studies (e.g. Savage et al. 2000, Asta et al. 2009) have demonstrated that arsenate (AsO_4) may replace sulfate (SO_4) within the crystalline matrix of jarosite. Other studies (e.g Foster et al. 1998, Myneni et al. 1997) demonstrate that AsO_4 can also take the place of SO_4 in other common secondary minerals, such as gypsum ($\text{CaSO}_4 \cdot 2\text{H}_2\text{O}$). Our findings of 923 ppm As in a powder containing gypsum support this hypothesis. We also detected 8,507 ppm As in a powder containing the rare mineral schauertite ($\text{Ca}_3\text{Ge}(\text{SO}_4)_2(\text{OH})_6 \cdot 3\text{H}_2\text{O}$), further supporting our hypothesis of SO_4 replacement by AsO_4 .

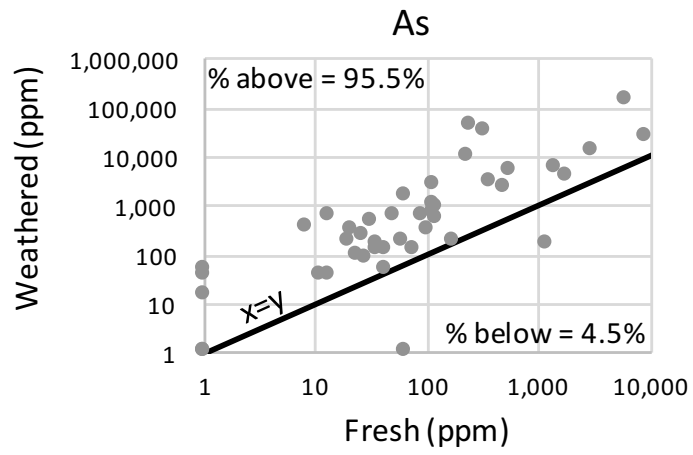


Fig 3.5: Arsenic in fresh versus weathered SPV subsamples.

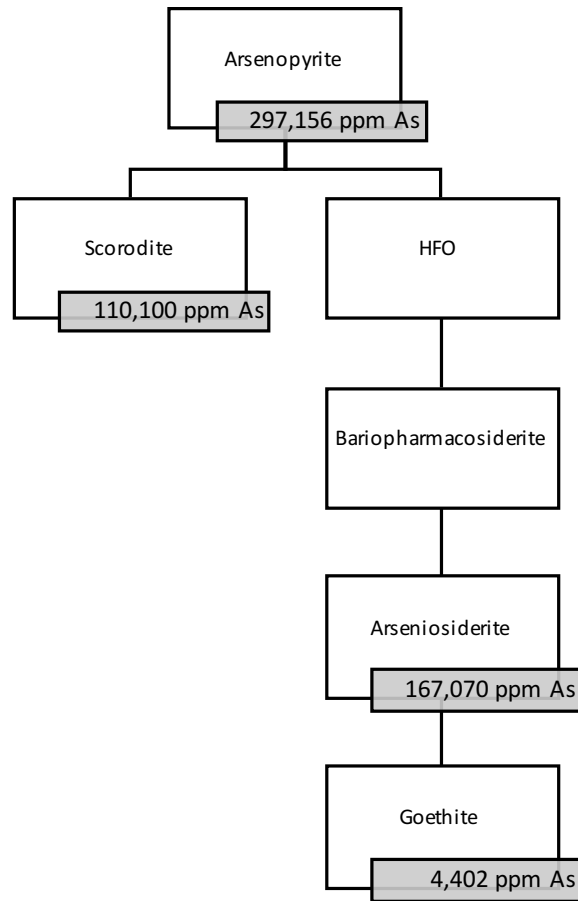


Fig 3.6: Schematic showing arsenopyrite weathering and associated As content of primary and secondary mineral phases.

3.6 Summary and conclusion

We discovered As enrichment in Black Mountain SPV (n = 168) ranging from non-detect (<2 ppm As) to nearly 300,000 ppm As (mean = $7,476 \pm 2,694$ ppm As). This wide range in As content indicates that As is present in several primary and secondary host mineral phases, including those we've identified as arsenopyrite, scorodite, jarosite, iron oxides, and gypsum, among other host minerals presented in this paper. Our work also demonstrates that As content is likely highest in primary host minerals and decreases with each phase of primary mineral weathering (Fig 3.7). However, As content, even in late-stage secondary host minerals, is anomalous (>1,000 ppm As). We detected greater As in weathering rinds and veins (mean = $9,475 \pm 4,941$ ppm) than the fresh components (mean = 538 ± 245) of the same rock (n = 44, Fig 3.6), further indicating that As is mobilized during modern water-rock interactions. Our findings suggest the potential for As to be mobilized off-site during storm events, or via groundwater flow (assuming the ore deposit extends below the water table), and indicates a need for future research investigating As transport from host rocks.

3.7 Work cited

- Asta, M.P., J. Cama, M. Martinez, J. Gimenez, 2009. Arsenic removal by goethite and jarosite in acidic conditions and its environmental implications. *J. of Haz. Mat.* 171: 965-972.
- Foster, A.L., G.E. Brown, Jr, T.N. Tingle, G.A. Parks, 1998. Quantitative arsenic speciation in mine tailings using X-ray absorption spectroscopy. *Am. Min.* 83: 553–568.
- Haffert, L., D. Craw, 2009. Field quantification and characterization of extreme arsenic concentrations at a historic mine processing site, Waiuta, New Zealand. *New Zealand Journal of Geology and Geophysics* 52: 261-271.
- Kolker, A., D. K. Nordstrom, 2001. Occurrence and microdistribution of arsenic in pyrite. In: *Proceedings of the USGS Arsenic Workshop*. US Geological Survey, Denver, pp. 3.
- Majzlan, J., P. Drahota, M. Filippi, 2014. Parageneses and crystal chemistry of arsenic minerals. *Reviews in Mineralogy and Geochemistry* 79(1): 17-184.
- Matera, V., I. Le Hecho, A. Laboudigue, P. Thomas, S. Tellier, M. Astruc, 2003. A methodological approach for the identification of arsenic bearing phases in polluted soils. *Env. Poll.* 126(1): 51-64.
- Myneni, S.C.B., S.J. Traina, T.J. Logan, G.A. Waychunas, 1997. Oxyanion behaviour in alkaline environments: sorption and desorption of arsenate ettringite. *Environ. Sci. Technol.* 31: 1761–1768.
- Rudnick, R.L., S. Gao., 2003. 3.01- Composition of the Continental Crust Holland. In: H. D., K.K. Turekian (Eds.) *Treatise on Geochemistry*. Oxford, Pergamon, pp. 1-64.
- Savage, K.S., T.N. Tingle, P.A. O’Day, G.A. Waychunas, D.K. Bird, 2000. Arsenic speciation in pyrite and secondary weathering phases, Mother Lode Gold District, Tuolumne County, California. *Appl. Geochem.* 15: 1219–1244.
- Smedley, P.L., D.G. Kinniburgh, 2001. A review of the source, behaviour and distribution of arsenic in natural waters. *Appl. Geochem.* 17: 517-668.
- Stewart, R.M. 1963. Mines and mineral resources of San Diego County, California. California Division of Mines and Geology County Report 3, pp. 49-50.

CHAPTER 4: Summary and Conclusion

4.1 Summary

1. *What is the geology of rocks cropping out at Black Mountain Open Space Park, and over what spatial scale does rock type vary?*

- The Santiago Peak Volcanics (SPV) outcropping at Black Mountain Open Space Park (i.e. Black Mountain SPV) are remnants of a subaerial volcanic arc that underwent syn-volcanic greenschist facies alteration
- Given the geochemical similarities between Black Mountain SPV and Northern Santa Ana Mountain SPV (Herzig and Kimbrough 2014), the two units likely evolved within the same volcanic arc system during the Cretaceous
- We observed welded tuffs, volcanoclastic (epiclastic) rocks, and accretionary lapilli in Black Mountain SPV, suggesting that several distinct stages of subaerial volcanic eruption occurred (Fig 2.2)
- Lavas ranged in composition from dacite to rhyolite (Fig 2.3)
- In areas of Black Mountain Open Space Park, rock type varies over the spatial scale of tens of meters (Fig 2.1)

2. *What is the distribution of As among SPV rock types, and how can we use this knowledge to propose a model for As cycling in the ancient volcanic arc system?*

- We found that As content varied between the two dominant SPV rock types, with rhyolites typically containing more As ($n = 10$, mean = 586 ± 10 ppm As) than dacites ($n = 10$, mean = 14 ± 9 ppm As) (Table 2.2)

- Our findings of As enrichment in rhyolites, indicate that such enrichment may be controlled by the fractional crystallization of mafic magmas, with rocks crystallizing from more evolved melts containing greater As
 - While highly soluble metals, As and Pb, were more enriched in rhyolites, Cu was equally enriched in both rhyolites and dacites (Table 2.2).
 - The high solubility of As and Pb likely caused these metals to be among the first released from subduction zone serpentinites during dehydration (Hattori and Guillot 2003), leading to their initial enrichment in partial melts underlying volcanic arc fronts
 - Because of their incompatibility in these melts, As and Pb remained dissolved as melts evolved from mafic to felsic and, thus, were eventually exhumed in rhyolitic lavas
 - Since Cu is not as soluble as As and Pb (Hack et al. 2006), Cu may have been released from serpentinites during later stages of subduction
 - Based on our results and incorporating the findings of others, we propose a model to explain As enrichment in Black Mountain SPV (Fig 2.7)
3. *What are the primary and secondary As host minerals in Black Mountain SPV, and how does knowledge of host minerals inform future research investigating As mobility?*
- Primary host minerals likely include: pyrite and arsenopyrite (Fig 3.3, Fig 3.4)
 - Secondary host minerals likely include: scorodite, jarosite, natropharmacosiderite, arseniosiderite, yukonite, iron oxides, and gypsum (Fig 3.3, Fig 3.4)

- We found that As content is highest in primary host minerals and decreases with each phase of primary mineral weathering (Fig 3.6). However, As content, even in late-stage secondary host minerals, is anomalous (>1,000 ppm As)
- We detected greater As in weathering rinds and veins (mean = $9,475 \pm 4,941$ ppm) than the fresh components (mean = 538 ± 245) of the same rock (n = 44, Fig 3.5), indicating that As is mobilized during modern water-rock interactions
- Our findings of As enrichment in primary and secondary host minerals suggest the potential for As to be mobilized off-site during storm events, or via groundwater interaction, and indicate a need for future research investigating As transport from host rocks

4.2 *Conclusion*

While the first two questions above contribute to growing knowledge of Black Mountain SPV and provenance of As in volcanic arc systems, the third question attempts to inform future research on As mobility at Black Mountain Open Space Park, given that As host minerals may exert an important and predictable control on As mobility in the natural environment (Smedley and Kinniburgh 2001). Based on the findings of this thesis, I recommend that future research conducted at Black Mountain Open Space Park address the following broad questions:

1. What is the spatial extent of geogenic As enrichment at Black Mountain Open Space Park, and what is the potential for human exposure to such As?
2. Is As being mobilized from host rocks, sediments, and soils during rain events, and does storm water transport As into communities surrounding Black Mountain Open Space Park?
3. How does geogenic As enrichment at Black Mountain Open Space Park affect plant and wildlife?

4.3 Work cited

Hack, A.C., J.A. Mavrogenes, 2006. A synthetic fluid inclusion study of copper solubility in hydrothermal brines from 525 to 725 C and 0.3 to 1.7 GPa. *Geochim, et Cosmochim. Acta* 70(15): 3970-3985.

Hattori, K.H., S. Guillot, 2003. Volcanic fronts form as a consequence of serpentinite on the forearc mantle wedge. *Geol.* 31(6): 525-528.

Herzig, C.T., D.L. Kimbrough, 2014. Santiago peak volcanics: Early Cretaceous arc volcanism of the western Peninsular Ranges batholith, southern California. *GSA Memoir* 211: 345-363.

Smedley, P.L., D.G. Kinniburgh, 2001. A review of the source, behaviour and distribution of arsenic in natural waters. *Appl. Geochem.* 17: 517-668.

APPENDIX A: Sample locations

| Sample ID | Latitude | Longitude |
|------------------|-----------------|------------------|
| R001i | 32.99292 | -117.11329 |
| R002wp | 32.99331 | -117.11061 |
| R003wp | 32.99331 | -117.11061 |
| R004i | 32.99329 | -117.11086 |
| R005wp | 32.99331 | -117.11061 |
| R006i | 32.99327 | -117.11083 |
| R007wp | 32.99325 | -117.11084 |
| R008f | 33.03348 | -117.12427 |
| R009f | 32.98861 | -117.11211 |
| R010f | 33.03352 | -117.12445 |
| R011i | 33.03349 | -117.12428 |
| R012f | 32.992672 | -117.11568 |
| R013f | 32.992672 | -117.11568 |
| R014f | 33.033043 | -117.12011 |
| R015f | 33.033043 | -117.12011 |
| R016f | 33.03352 | -117.12445 |
| R017f | 33.033043 | -117.12011 |
| R018f | 33.033043 | -117.12011 |
| R019f | 32.98861 | -117.11211 |
| R020i | 32.98885 | -117.11236 |
| R021i | 32.99295 | -117.10976 |
| R022i | 32.98974 | -117.11196 |
| R023i | 32.98974 | -117.11196 |
| R024wp | 32.99024 | -117.11132 |
| R025i | 32.993056 | -117.113056 |
| R026i | 32.9925 | -117.113056 |
| R027wp | 32.981389 | -117.113056 |
| R028f | 32.973056 | -117.120833 |
| R029i | 32.976389 | -117.121111 |
| R030f | 32.976667 | -117.120556 |
| R031i | 32.976111 | -117.117222 |
| R032wp | 32.981389 | -117.113056 |
| R033f | 32.99083333 | -117.1119444 |
| R034f | 32.99111111 | -117.1125 |
| R035wp | 32.99138889 | -117.1130556 |
| R036i | 32.99055556 | -117.1113889 |
| R037i | 32.98972222 | -117.1119444 |
| R038i | 32.99000 | -117.1111111 |

| Sample ID | Latitude | Longitude |
|------------------|-----------------|------------------|
| R039i | 32.99 | -117.1116667 |
| R040i | 32.98972222 | -117.1119444 |
| R041i | 32.99 | -117.1116667 |
| R042i | 32.99027778 | -117.1113889 |
| R043wp | 32.99027778 | -117.1113889 |
| R044i | 32.99138889 | -117.1122222 |
| R045f | 32.99027778 | -117.1113889 |
| R046i | 32.993611 | -117.110833 |
| R047f | 32.9975 | -117.115488 |
| R048i | 32.99111111 | -117.1152778 |
| R049i | 32.99027778 | -117.1116667 |
| R050f | 32.990421 | -117.111697 |
| R051i | 32.99055556 | -117.1108333 |
| R052f | 32.99055556 | -117.1111111 |
| R053i | 32.99055556 | -117.1111111 |
| R054i | 32.99055556 | -117.1102778 |
| R055i | 32.99111111 | -117.110556 |
| R056f | 32.990921 | -117.11032 |
| R057i | 32.99111111 | -117.11 |
| R058i | 32.99166667 | -117.11 |
| R059i | 32.99166667 | -117.11 |
| R060i | 32.99222222 | -117.1094444 |
| R061i | 32.99277778 | -117.1097222 |
| R062i | 32.99305556 | -117.1097222 |
| R063i | 32.9888 | -117.11278 |
| R064i | 32.991667 | -117.11 |
| R065i | 32.989953 | -117.11204 |
| R066i | 32.991434 | -117.110306 |
| R067i | 32.989722 | -117.113056 |
| Mk001 | 32.98974 | -117.11196 |
| Mk002 | 32.98974 | -117.11196 |
| Mk003 | 32.98974 | -117.11196 |
| Mk004 | 32.98974 | -117.11196 |
| Mk005 | 32.98974 | -117.11196 |
| Mk006 | 32.98974 | -117.11196 |
| Mr001 | 32.98868 | -117.11211 |
| Mr002 | 32.98868 | -117.11211 |
| Mr003 | 32.98868 | -117.11211 |
| Mr004 | 32.98868 | -117.11211 |
| Mr005 | 32.98868 | -117.11211 |
| Mr006 | 32.98868 | -117.11211 |

APPENDIX B: Trace metals in rhyolites and dacites (n = 20)

| | | As (ppm) | Cu (ppm) | Pb (ppm) | S (ppm) | Sb (ppm) | Zn (ppm) |
|--------|----------|-----------------|-----------------|-----------------|----------------|-----------------|-----------------|
| Mr001 | Rhyolite | 347 | 17 | 12 | 483 | 0 | 14 |
| Mr002 | Rhyolite | 1,024 | 53 | 33 | 0 | 0 | 65 |
| R004i | Rhyolite | 109 | 67 | 57 | 0 | 23 | 23.7 |
| R020i | Rhyolite | 3155 | 11 | 33.4 | 0 | 0 | 72 |
| R021i | Rhyolite | 12.6 | 12 | 19 | 0 | 0 | 43.7 |
| R024wp | Rhyolite | 734 | 42 | 29.5 | 0 | 0 | 32.4 |
| R037i | Rhyolite | 305 | 27 | 26 | 497 | 0 | 14 |
| R044i | Rhyolite | 158 | 18 | 15.1 | 0 | 13 | 57 |
| R046i | Rhyolite | 7.2 | 38 | 27 | 0 | 0 | 84 |
| R060i | Rhyolite | 5.5 | 18 | 28.2 | 0 | 0 | 52 |
| | | | | | | | |
| R038i | Dacite | 24.8 | 19 | 27 | 0 | 0 | 31 |
| R039i | Dacite | 10.8 | 23 | 11.8 | 0 | 0 | 89 |
| R049i | Dacite | 5.2 | 17 | 15.2 | 0 | 0 | 125 |
| R051i | Dacite | 11 | 37 | 14 | 0 | 0 | 161 |
| R053i | Dacite | 16.6 | 47 | 0 | 0 | 0 | 178 |
| R054i | Dacite | 9 | 22 | 6 | 0 | 0 | 126 |
| R055i | Dacite | 6.3 | 33 | 13.1 | 0 | 0 | 113 |
| R058i | Dacite | 31.6 | 41 | 10.3 | 0 | 0 | 121 |
| R065i | Dacite | 15 | 38 | 8 | 0 | 0 | 114 |
| R066i | Dacite | 9 | 20 | 14.2 | 0 | 0 | 85 |

APPENDIX C: Trace metals in all samples and subsamples (n = 168)

| Sample ID | As (ppm) | Cu (ppm) | Pb (ppm) | Sb (ppm) | Zn (ppm) |
|---------------------|-----------------|-----------------|-----------------|-----------------|-----------------|
| R001i_Bulk | 4 | 7 | 16 | 0 | 34 |
| R002wp_Bulk* | 50 | 27 | 17 | 0 | 14 |
| R002wp_f* | 113 | 279 | 32 | 80 | 56 |
| R002wp_w* | 663 | 367 | 0 | 143 | 156 |
| R003wp_Bulk* | 267 | 123 | 17 | 18 | 62 |
| R003wp_f* | 121 | 130 | 45 | 81 | 96 |
| R003wp_w* | 958 | 484 | 565 | 117 | 304 |
| R004i_Bulk | 109 | 67 | 57 | 23 | 23.7 |
| R004i_f | 50 | 71 | 44 | 98 | 41 |
| R004i_w | 598 | 510 | 644 | 118 | 100 |
| R005wp_f | 64 | 232 | 72 | 65 | 52 |
| R005wp_w | 2,007 | 461 | 523 | 85 | 170 |
| R006i_Bulk | 17 | 20 | 12 | 0 | 29 |
| R006i_f | 59 | 97 | 91 | 62 | 72 |
| R006i_w | 185 | 38 | 0 | 26 | 46 |
| R007wp_Bulk* | 5 | 12 | 23 | 0 | 49 |
| R007wp_f* | 11 | 50 | 76 | 35 | 97 |
| R007wp_w* | 39 | 62 | 48 | 0 | 166 |
| R008f_Bulk | 2,787 | 66 | 50 | 20 | 197 |
| R008f_w | 6,658 | 0 | 0 | 79 | 377 |
| R009f_Bulk | 244 | 22 | 10 | 0 | 34 |
| R009f_f | 494 | 200 | 49 | 46 | 86 |
| R009f_w | 2,167 | 46 | 26 | 22 | 31 |
| R010f_Bulk | 806 | 42 | 508 | 19 | 37 |
| R010f_w | 659 | 0 | 629 | 33 | 26 |
| R011i_Bulk | 35 | 0 | 0 | 0 | 10 |
| R012f_Bulk | 14 | 45 | 66 | 0 | 35 |
| R014f_f | 8 | 102 | 37 | 68 | 39 |
| R014f_w | 359 | 47 | 213 | 60 | 83 |
| R015f_Bulk | 0 | 62 | 1,007 | 42 | 276 |
| R015f_f | 28 | 18 | 44 | 41 | 110 |
| R015f_w | 85 | 35 | 0 | 0 | 135 |
| R016f_Bulk | 24 | 28 | 8 | 0 | 41 |
| R016f_f | 114 | 53 | 15 | 51 | 52 |
| R016f_w | 550 | 26 | 364 | 26 | 43 |
| R016f_w2 | 29 | 34 | 6 | 0 | 34 |
| R016f_w3 | 396 | 0 | 0 | 88 | 0 |

| Sample ID | As (ppm) | Cu (ppm) | Pb (ppm) | Sb (ppm) | Zn (ppm) |
|---------------|----------|----------|----------|----------|----------|
| R017f_Bulk | 53 | 19 | 8 | 10 | 12 |
| R017f_f | 88 | 0 | 40 | 166 | 64 |
| R017f_w | 296 | 50 | 18 | 98 | 68 |
| R017f_w2 | 575 | 84 | 0 | 111 | 146 |
| R017f_w3 | 327 | 120 | 348 | 27 | 126 |
| R018f_f | 172 | 33 | 38 | 41 | 149 |
| R018f_w | 113 | 84 | 40 | 0 | 120 |
| R018f_w2 | 185 | 98 | 203 | 107 | 163 |
| R019wp_f* | 274 | 0 | 37 | 177 | 0 |
| R019wp_w* | 1,321 | 0 | 31 | 195 | 31 |
| R019wp_w2* | 5,460 | 0 | 42 | 212 | 0 |
| R020i_Bulk | 3155 | 11 | 33.4 | 0 | 72 |
| R020i_f | 6,211 | 31 | 42 | 93 | 91 |
| R020i_w | 142,291 | 0 | 119 | 98 | 81 |
| R021i_Bulk | 12.6 | 12 | 19 | 0 | 43.7 |
| R021i_f | 0 | 32 | 48 | 0 | 69 |
| R021i_w | 48 | 163 | 57 | 0 | 157 |
| R022i_Bulk* | 175,294 | 1,075 | 227 | 190 | 0 |
| R022i_2* | 131,687 | 937 | 152 | 124 | 0 |
| R022i_pyrite* | 7,518 | 678 | 260 | 30 | 36 |
| R023i_Bulk* | 28,795 | 891 | 0 | 110 | 0 |
| R023i_2* | 32,822 | 1,154 | 183 | 85 | 0 |
| R023i_pyrite* | 19,777 | 1,153 | 261 | 22 | 0 |
| R024wp_Bulk* | 734 | 42 | 29.5 | 0 | 32.4 |
| R024wp_f* | 562 | 50 | 29 | 151 | 39 |
| R024wp_w* | 5,274 | 199 | 304 | 45 | 124 |
| R026i_Bulk | 3 | 9 | 10 | 0 | 46 |
| R027wp_f* | 116 | 0 | 44 | 105 | 132 |
| R027wp_w* | 1,038 | 24 | 291 | 24 | 474 |
| R027wp_w2* | 860 | 0 | 0 | 65 | 516 |
| R028f_Bulk | 9 | 25 | 9 | 0 | 82 |
| R029i_Bulk | 18 | 26 | 18 | 0 | 78 |
| R029i_f | 36 | 27 | 0 | 43 | 133 |
| R029i_w | 240 | 37 | 122 | 0 | 92 |
| R030f_Bulk | 13 | 13 | 23 | 0 | 100 |
| R031i_Bulk | 183 | 25 | 8 | 10 | 45 |
| R032wp_Bulk* | 21 | 15 | 14 | 0 | 28 |
| R032wp_w* | 365 | 37 | 241 | 24 | 525 |
| R033f_f | 42 | 46 | 125 | 87 | 403 |

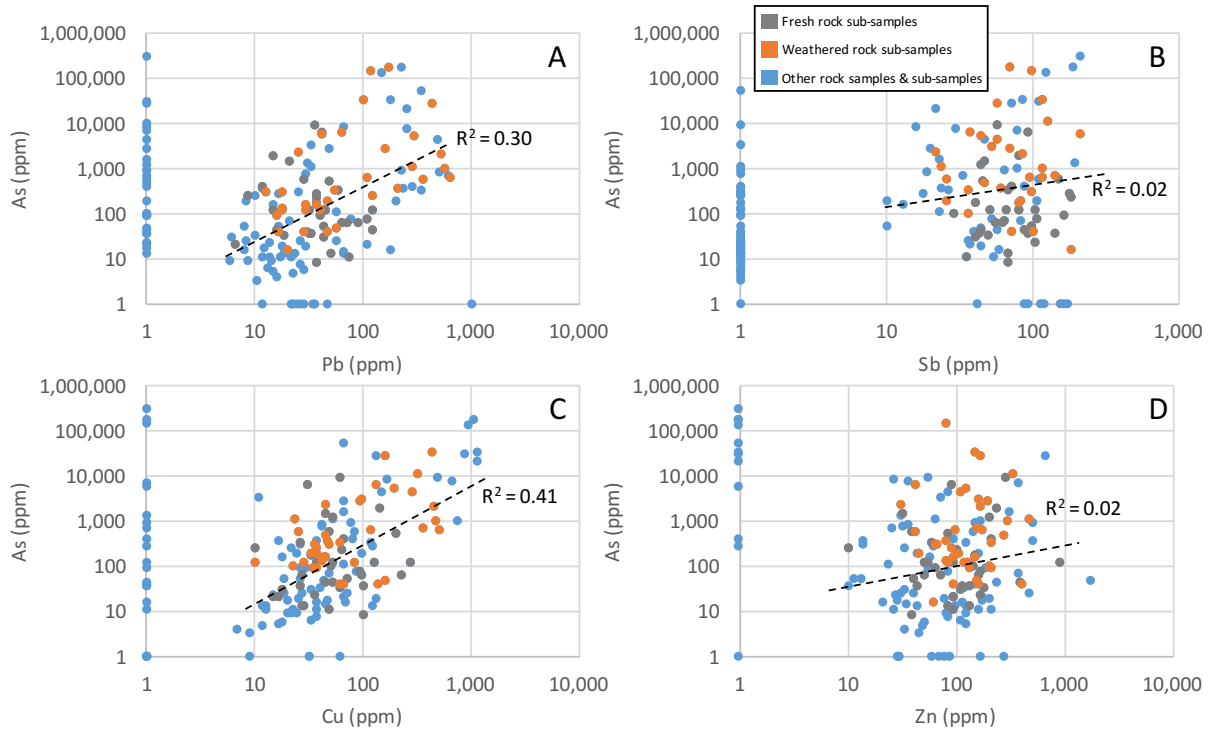
| Sample ID | As (ppm) | Cu (ppm) | Pb (ppm) | Sb (ppm) | Zn (ppm) |
|----------------|----------|----------|----------|----------|----------|
| R033f_w | 85 | 37 | 16 | 0 | 214 |
| R034f_f | 116 | 38 | 125 | 67 | 934 |
| R034f_w | 2,674 | 95 | 0 | 70 | 201 |
| R035wp_f* | 76 | 96 | 112 | 106 | 170 |
| R035wp_w* | 126 | 42 | 18 | 0 | 81 |
| R036i_f | 41 | 54 | 16 | 44 | 155 |
| R036i_w | 122 | 29 | 18 | 0 | 130 |
| R037i_Bulk | 305 | 27 | 26 | 0 | 14 |
| R037i_2 | 4,259 | 148 | 502 | 47 | 85 |
| R038i_Bulk | 24.8 | 19 | 27 | 0 | 31 |
| R038i_f | 35 | 101 | 34 | 93 | 117 |
| R038i_w | 116 | 10 | 30 | 0 | 84 |
| R039i_Bulk | 10.8 | 23 | 11.8 | 0 | 89 |
| R039i_f | 13 | 28 | 0 | 0 | 86 |
| R039i_w | 598 | 120 | 109 | 96 | 180 |
| R040i_Bulk | 92 | 27 | 0 | 0 | 56 |
| R040i_f | 1,214 | 53 | 0 | 44 | 203 |
| R040i_w | 161 | 45 | 37 | 0 | 97 |
| R041i_f | 20 | 17 | 0 | 0 | 97 |
| R041i_w | 193 | 34 | 48 | 84 | 107 |
| R042i_f | 21 | 15 | 7 | 0 | 97 |
| R042i_w | 315 | 63 | 55 | 36 | 216 |
| R043wp_f* | 244 | 10 | 9 | 0 | 11 |
| R043wp_w* | 27,473 | 163 | 437 | 57 | 168 |
| R044i_Bulk | 158 | 18 | 15.1 | 13 | 57 |
| R044i_f* | 224 | 64 | 37 | 186 | 105 |
| R044i_w* | 10,205 | 323 | 0 | 129 | 336 |
| R045f_f | 31 | 61 | 19 | 50 | 184 |
| R045f_w | 452 | 45 | 0 | 47 | 275 |
| R046i_Bulk | 7.2 | 38 | 27 | 0 | 84 |
| R046i_f | 0 | 9 | 12 | 0 | 30 |
| R046i_w | 15 | 0 | 20 | 184 | 63 |
| R047f_f | 23 | 36 | 0 | 104 | 173 |
| R047f_w | 97 | 23 | 0 | 36 | 206 |
| R048i_f | 36 | 0 | 32 | 143 | 45 |
| R048i_w | 161 | 44 | 30 | 81 | 150 |
| R049i_Bulk | 5.2 | 17 | 15.2 | 0 | 125 |
| R049i_porphyry | 0 | 0 | 35 | 120 | 29 |
| R049i_matrix | 11 | 0 | 22 | 55 | 210 |

| Sample ID | As (ppm) | Cu (ppm) | Pb (ppm) | Sb (ppm) | Zn (ppm) |
|----------------|----------|----------|----------|----------|----------|
| R050f_porphyry | 71 | 87 | 79 | 52 | 84 |
| R050f_matrix | 41 | 0 | 0 | 57 | 243 |
| R051i_Bulk | 11 | 37 | 14 | 0 | 161 |
| R051i_f | 63 | 28 | 65 | 56 | 166 |
| R051i_w | 0 | 32 | 25 | 88 | 78 |
| R052f_f | 13 | 122 | 66 | 0 | 124 |
| R053i_Bulk | 16.6 | 47 | 0 | 0 | 178 |
| R053i_f | 19 | 133 | 30 | 45 | 205 |
| R054i_Bulk | 9 | 22 | 6 | 0 | 126 |
| R055i_Bulk | 6.3 | 33 | 13.1 | 0 | 113 |
| R055i_f | 13 | 29 | 52 | 68 | 136 |
| R055i_w | 37 | 68 | 17 | 73 | 94 |
| R056f_f | 335 | 27 | 59 | 68 | 60 |
| R056f_w | 31,235 | 440 | 103 | 118 | 149 |
| R057i_f | 0 | 0 | 23 | 154 | 89 |
| R057i_w | 0 | 0 | 29 | 114 | 30 |
| R058i_Bulk | 31.6 | 41 | 10.3 | 0 | 121 |
| R058i_f | 0 | 0 | 27 | 163 | 61 |
| R058i_w | 0 | 0 | 22 | 173 | 173 |
| R059i_f | 16 | 69 | 185 | 59 | 21 |
| R060i_Bulk | 5.5 | 18 | 28.2 | 0 | 52 |
| R060i_f | 11 | 13 | 17 | 0 | 27 |
| R061i_f | 0 | 0 | 36 | 94 | 0 |
| R061i_w | 40 | 139 | 29 | 101 | 404 |
| R062i_f | 20 | 66 | 110 | 37 | 175 |
| R063i_f | 87 | 30 | 0 | 0 | 191 |
| R064i_f | 25 | 71 | 57 | 36 | 476 |
| R065i_Bulk | 15 | 38 | 8 | 0 | 114 |
| R065i_f | 46 | 43 | 0 | 45 | 1,795 |
| R066i_Bulk | 9 | 20 | 14.2 | 0 | 85 |
| R066i_f | 37 | 0 | 31 | 40 | 149 |
| R067i_f | 69 | 50 | 21 | 82 | 375 |
| Mr001_Bulk | 347 | 17 | 12 | 0 | 14 |
| Mr001_f* | 1,397 | 46 | 21 | 47 | 33 |
| Mr001_w* | 6,048 | 132 | 64 | 38 | 43 |
| Mr001_w2* | 7,812 | 169 | 66 | 16 | 27 |
| Mr002_Bulk | 1,024 | 53 | 33 | 0 | 65 |
| Mr002_f* | 8,944 | 61 | 36 | 58 | 289 |
| Mr002_w* | 25,915 | 132 | 0 | 73 | 678 |

| Sample ID | As (ppm) | Cu (ppm) | Pb (ppm) | Sb (ppm) | Zn (ppm) |
|------------------|-----------------|-----------------|-----------------|-----------------|-----------------|
| Mr002_w2* | 167,070 | 0 | 173 | 70 | 0 |
| Mr003_f* | 101 | 51 | 0 | 29 | 146 |
| Mr003_w* | 297 | 36 | 13 | 0 | 65 |
| Mr004_f* | 370 | 68 | 12 | 72 | 215 |
| Mr004_w* | 2,814 | 99 | 159 | 52 | 161 |
| Mr005* | 1,479 | 67 | 0 | 23 | 309 |
| Mr006_f* | 1,799 | 146 | 15 | 81 | 238 |
| Mr006_w* | 4,191 | 287 | 0 | 57 | 111 |
| Mk001* | 49,660 | 67 | 351 | 0 | 0 |
| Mk002* | 375 | 81 | 291 | 0 | 97 |
| Mk003* | 923 | 78 | 0 | 0 | 151 |
| Mk004* | 297,156 | 0 | 0 | 211 | 0 |
| Mk005* | 8,507 | 489 | 0 | 0 | 56 |
| Mk006* | 930 | 762 | 231 | 78 | 169 |

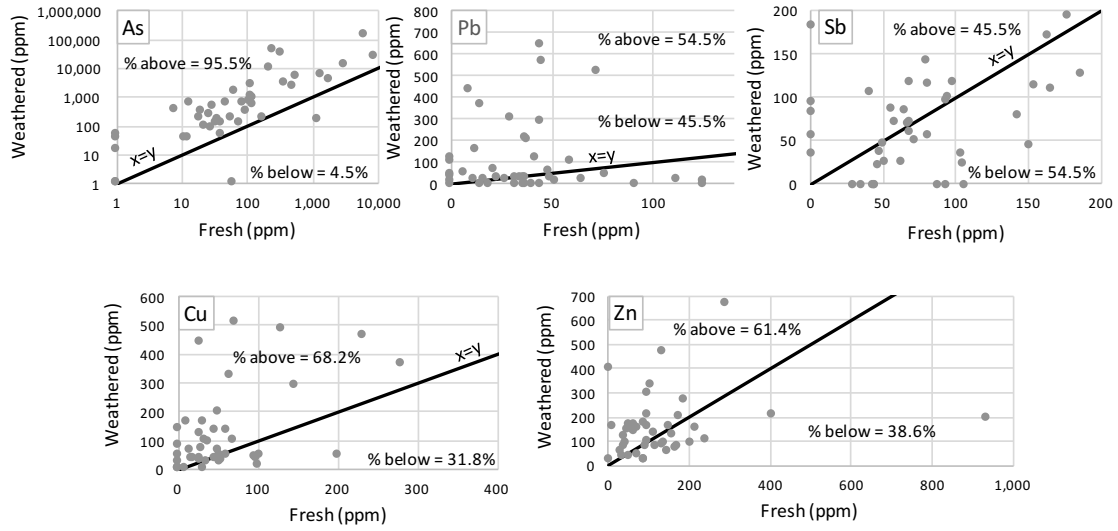
*: sample collected from abandoned mine or waste rock pile

APPENDIX D: Arsenic correlation with lead (Pb), antimony (Sb), copper (Cu), and zinc (Zn)
n = 168



* R^2 value was calculated for points where both metals were detected

APPENDIX E: Trace metal content in fresh versus weathered subsamples of Black Mountain SPV (n = 44)



APPENDIX F: XRD results for all samples and subsamples (n = 168)

| Sample ID | Minerals present (XRD results) | Score* |
|------------------|---------------------------------------|---------------|
| R001i | Quartz | 77 |
| | Albite low | 32 |
| R002wp | Quartz | 63 |
| | Albite | 49 |
| | Orthoclase | 36 |
| R002wp_f | Quartz | 74 |
| | Albite low | 35 |
| R002wp_w | Quartz | 61 |
| | Goethite | 43 |
| R003wp | Quartz | 66 |
| | Albite low | 47 |
| | Magnetite | 36 |
| | Goethite | 22 |
| R003wp_f | Quartz | 76 |
| | Albite low | 36 |
| R003wp_w | Quartz | 70 |
| | Goethite | 30 |
| | Kusachiite | 24 |
| R004i | Quartz | 54 |
| | Albite low | 42 |
| | Magnetite | 26 |
| R004i_f | Quartz | 70 |
| | Albite | 34 |
| | Biotite | 13 |
| R004i_w | Quartz | 52 |
| | Goethite | 45 |
| R005wp_f | Quartz | 72 |
| | Albite low | 35 |
| | Biotite | 21 |
| R005wp_w | Quartz | 64 |
| | Goethite | 40 |
| | Albite low | 26 |
| R006i | Quartz | 52 |
| | Albite, ordered | 49 |
| | Roscoelite | 29 |
| R006i_f | Quartz | 71 |
| | Albite, Ca-rich, ordered | 35 |

| Sample ID | Minerals present (XRD results) | Score* |
|------------------|---------------------------------------|---------------|
| R006i_w | Quartz | 66 |
| | Volkonskoite | 36 |
| | Metaschoepite | 28 |
| R007wp | Quartz | 58 |
| | Albite, Ca-rich, ordered | 37 |
| | Rectorite | 26 |
| R007wp_f | Quartz | 76 |
| | Albite low | 36 |
| | Biotite | 22 |
| R007wp_w | Quartz | 70 |
| | Kusachiite | 16 |
| | Eastonite | 16 |
| R008f | Quartz | 48 |
| | Illite | 35 |
| | Goethite | 36 |
| | Rutile | 29 |
| | Muscovite | 37 |
| | Hematite | 20 |
| R008f_w | Quartz | 62 |
| | Hematite | 40 |
| | Goethite | 15 |
| R009f | Quartz | 59 |
| | Albite, ordered | 55 |
| | Ankerite | 23 |
| | Muscovite (NH ₄ -rich) | 27 |
| | Vermiculite | 16 |
| R009f_f | Quartz | 71 |
| | Albite, Ca-rich, ordered | 39 |
| | Biotite | 30 |
| R009f_w | Quartz | 66 |
| | Albite, ordered | 36 |
| | Kaolinite | 42 |
| | Illite | 14 |
| | Paranatisite | 14 |
| R010f | Hematite | 67 |
| | Quartz | 43 |
| | Goethite | 34 |
| | Goldfieldite | 22 |
| | Pseudorutile | 26 |

| Sample ID | Minerals present (XRD results) | Score* |
|------------------------------|---------------------------------------|---------------|
| R010f_w | Hematite | 76 |
| | Quartz | 38 |
| | Goethite | 21 |
| R011i | Quartz | 61 |
| R012f | Quartz | 70 |
| | Albite, Ca-rich, ordered | 34 |
| | Mica | 36 |
| | Calcite | 34 |
| | Birnessite | 22 |
| | Muscovite | 19 |
| R014f_f | Quartz | 78 |
| R014f_w | Baumite | 46 |
| | Kaolinite | 40 |
| | Quartz low | 36 |
| R015f | Goethite | 77 |
| R015f_f | Quartz | 75 |
| | Polyolithionite, Fe-rich | 39 |
| | Brucite | 30 |
| | Albite, Ca-rich, ordered | 14 |
| | Gobbinsite | 13 |
| R015f_w | Goethite | 69 |
| | Spangolite | 10 |
| R015f_w_SDSUduplicate | Goethite | 41 |
| R016f | Quartz | 65 |
| | Muscovite | 42 |
| | Gobbinsite | 20 |
| | Zemannite | 12 |
| R016f_f | Quartz | 73 |
| | Muscovite | 27 |
| | Zinnwaldite | 17 |
| R016f_w | Hematite | 73 |
| | Quartz | 60 |
| R016f_w2 | Quartz | 71 |
| | Muscovite | 53 |
| | Hematite | 40 |
| | Illite | 41 |
| R016f_w3 | Hematite | 63 |
| | Quartz | 47 |
| | Giniite, Fe-rich | 26 |

| Sample ID | Minerals present (XRD results) | Score* |
|------------------|---|---------------------------------------|
| R017f | Quartz Baumite Maricite Andalusite | 52 32 29 23 |
| R017f_f | Quartz Sodalite Mica Birnessite Zinnwaldite Claudetite Kroehnkite | 75 38 44 35 20 20 9 |
| R017f_w | Quartz Sodalite Birnessite Braunite Kroehnkite | 78 28 23 15 7 |
| R017f_w2 | Quartz Hematite Goethite Moissanite Maucherite subcell Baumite | 69 30 25 21 25 32 |
| R017f_w3 | Goethite Baumite Periclase Muscovite (Ba-rich) Quartz | 50 30 23 31 31 |
| R018f_f | Quartz Mica Zinnwaldite Mgriite | 80 20 22 14 |
| R018f_w | Goethite Quartz Hematite Goldfieldite Enstatite ferroan | 69 41 53 8 14 |
| R018f_w2 | Quartz Goethite Hematite | 71 49 44 |

| Sample ID | Minerals present (XRD results) | Score* |
|---------------------------|--|----------------------------|
| R019f_f | Quartz Albite, Ca-rich, ordered Phlogopite | 73 34 15 |
| R019f_w | Quartz Fraipontite Anorthite, ordered | 60 39 28 |
| R019f_w2 | Quartz Heulandite Fraipontite Magnetite Phlogopite | 64 31 23 19 15 |
| R020i_f | Quartz Albite low Moissanite Microcline intermediate | 68 39 30 13 |
| R020i_w | Quartz Scorodite Bariumpharmacosiderite Albite low | 54 47 46 28 |
| R021i_f | Quartz Albite low | 75 31 |
| R021i_w | Quartz Albite Eastonite Heterogenite deuterated | 71 25 21 21 |
| R022i | Scorodite Pyrite | 59 57 |
| R022i_2 | Scorodite Pyrite | 68 58 |
| R022i_pyrite | Pyrite | 67 |
| R023i | Pyrite Melanterite | 70 19 |
| R023i_2 | Pyrite Montomorillonite Scorodite Rozenite | 71 33 40 40 |
| R023i_pyrite | Pyrite | 72 |
| R023i_R022i_pyrite | Pyrite | 74 |

| Sample ID | Minerals present (XRD results) | Score* |
|------------------|---------------------------------------|---------------|
| R024wp | Quartz | 57 |
| | Albite low | 53 |
| | Microcline intermediate | 22 |
| | Enstatite ferroan | 26 |
| R024wp_f | Quartz | 69 |
| | Albite low | 45 |
| R024wp_w | Hematite | 61 |
| | Quartz | 50 |
| | Albite low | 28 |
| | Goethite | 22 |
| R026i | Quartz | 66 |
| | Albite, Ca-rich, ordered | 44 |
| | Phlogopite, Fe-rich | 21 |
| | Muscovite | 17 |
| R027wp_f | Quartz | 68 |
| | Albite low | 39 |
| | Dolomite, Ferroan | 23 |
| | Lindackerite | 18 |
| R027wp_w | Quartz | 44 |
| | Westerveldite | 29 |
| R027wp_w2 | Quartz | 49 |
| | Birnessite (K-exchanged) | 20 |
| | Cryptohalite | 21 |
| | Copper arsenate hydrate | 15 |
| | Iowaite | 18 |
| R028f | Quartz | 62 |
| | Albite low | 34 |
| | Clinochlore, Mn-rich | 45 |
| | Rutile | 22 |
| | Dickite | 17 |
| R029i | Quartz | 48 |
| | Clinochlore | 36 |
| | Albite low | 32 |
| | Muscovite | 33 |
| R029i_f | Quartz | 66 |
| | Clinochlore ferroan | 50 |
| | Mgriite | 53 |
| | Albite low | 26 |
| | Muscovite | 15 |

| Sample ID | Minerals present (XRD results) | Score* |
|---------------------|--|----------------------------------|
| R029i_w | Quartz Volkonskoite Nimite Epidote | 56 47 30 29 |
| R030f | Quartz Albite, ordered Vermiculite Muscovite Saponite | 69 41 27 25 21 |
| R031i | Palygorskite Cuprite Quartz Pinakiolite | 49 47 37 32 |
| R032wp | Quartz Albite, Ca-rich, ordered Microcline intermediate | 65 46 35 |
| R032wp_w_ABA | Sodalite lithian Pharmacosiderite Cryptohalite Westerveldite | 33 29 26 23 |
| R033f_f | Quartz Albite, ordered Dolomite, ferroan Clinochlore, Fe- rich Epidote Phlogopite | 59 37 29 30 26 25 |
| R033f_w | Quartz Birnessite (K-exchanged) Ankerite Kusachiite Brucite Epidote | 68 19 22 19 28 24 |
| R034f_f | Quartz Albite low Microcline intermediate Ankerite | 70 37 16 21 |
| R034f_w | Quartz Albite low Mercury chloride | 74 32 21 |

| Sample ID | Minerals present (XRD results) | Score* |
|------------------|--|--|
| R035wp_f | Quartz Albite low Ankerite Biotite, Ti- rich | 69 34 25 18 |
| R035wp_w | Quartz Albite low Ankerite Jordanite Mica Eastonite (mica) | 77 24 22 9 18 14 |
| R036i_f | Quartz Albite low Fraipontite Ankerite | 59 40 29 27 |
| R036i_w | Quartz Albite low Ankerite Birnessite (K-exchanged) | 67 26 23 10 |
| R037i | Quartz Jarosite Hydrotalcite Cerianite Sylvite Albite, disordered Gypsum | 35 49 25 32 24 14 25 |
| R038i_f | Quartz Epidote | 67 54 |
| R038i_w | Quartz Albite low Bemenite Spessarite | 66 41 24 18 |
| R039i_f | Quartz Albite, Ca-rich, ordered Clinocllore, Fe-rich Biotite | 66 38 40 28 |
| R039i_w | Quartz Albite, Ca-rich, Ordered Fraipontite Annite | 68 39 28 18 |

| Sample ID | Minerals present (XRD results) | Score* |
|------------------|--|----------------------------------|
| R040i | Quartz low Albite low Giniite | 74 23 26 |
| R040i_f | Quartz Anorthite sodian Dickite Fraipontite | 64 40 21 28 |
| R040i_w | Quartz Fraipontite Albite low | 72 19 26 |
| R041i_f | Albite, Ca-rich, ordered Quartz Vermiculite Dickite | 64 50 30 15 |
| R041i_w | Quartz Albite, Ca-rich, ordered Brucite Jordanite Gobbinsite | 74 39 26 10 7 |
| R042i_f | Quartz low Albite, Ca-rich, ordered Gismondine | 69 44 33 |
| R042i_w | Quartz Albite, Ca-rich, ordered Eastonite (mica) | 76 34 22 |
| R043wp_f | Quartz Albite low Microcline intermediate Zinnwaldite | 62 58 22 19 |
| R043wp_w | Quartz Kusachiite Goethite Arsenopyrite Chalcocite, high Iron sulfide | 65 21 20 16 15 11 |
| R044i_f | Quartz Albite low Lindackerite | 70 35 13 |

| Sample ID | Minerals present (XRD results) | Score* |
|----------------------|--|----------------------------------|
| R044i_w | Goethite Quartz Albite, Ca-rich, ordered | 38 27 16 |
| R045f_f | Quartz Albite, Ca-rich, ordered Ankerite Phlogopite, Fe-rich Fraipontite | 65 43 27 28 24 |
| R045f_w | Quartz Hematite Ankerite Albite, ca-rich, ordered Fraipontite Phlogopite, Fe-rich | 70 36 30 29 17 11 |
| R046i_f | Quartz Albite low Microcline, intermediate Tephorite, Ca-rich Albite Siderophyllite lithian | 65 53 31 26 28 19 |
| R046i_w | Quartz Albite low Microcline, intermediate Biotite | 70 33 28 13 |
| R047f_f | Quartz Fraipontite Anorthite sodian, intermediate | 72 41 58 |
| R047f_w | Quartz Hematite Kusachiite | 60 37 16 |
| R048i_f | Quartz Albite, Ca-rich, ordered | 71 33 |
| R048i_w | Quartz Albite, Ca-rich, ordered Montomorillonite | 69 26 13 |
| R049i_porphry | Quartz Mgriite | 78 13 |

| Sample ID | Minerals present (XRD results) | Score* |
|-----------------------|---|----------------------------------|
| R049i_matrix | Quartz Albite low Ankerite Biotite Birnessite (K-exchanged) Epidote | 67 34 28 28 21 37 |
| R050f_porphyry | Quartz Albite, Ca-rich, ordered Epidote Muscovite | 72 28 31 11 |
| R050f_matrix | Quartz Albite, Ca-rich, ordered Birnessite (K-exchanged) Phlogopite, Fe-rich | 67 39 26 36 |
| R051i_f | Quartz Albite, Ca-rich, ordered Birnessite (K-exchanged) | 79 34 12 |
| R051i_w | Quartz Albite, Ca-rich, ordered Faujasite (Ce-exchanged) | 77 36 26 |
| R052f_f | Quartz Albite low Phlogopite, Fe-rich Eastonite (mica) | 70 32 26 22 |
| R053i_f | Quartz Albite, Ca-rich, ordered Phlogopite, Fe-rich Birnessite (K-exchanged) | 73 33 31 17 |
| R054i_f | Quartz Phlogopite, Fe-rich Albite, Ca-rich, ordered | 72 33 27 |
| R055i_f | Quartz Biotite Albite, Ca-rich, ordered Bearsite | 69 38 24 13 |
| R055i_w | Quartz Birnessite Albite low Schoepite | 66 25 22 19 |

| Sample ID | Minerals present (XRD results) | Score* |
|------------------|--|---------------------------------|
| R056f_f | Quartz Albite low Dolomite, ferroan Biotite | 69 27 17 12 |
| R056f_w | Quartz Kusachiite Colusite Goethite Krautite Asselbornite | 53 19 13 10 6 12 |
| R057i_f | Quartz Phlogopite, Fe-rich Albite, Ca-rich, ordered | 62 15 16 |
| R057i_w | Quartz Albite, Ca-rich, ordered Phlogopite, Fe-rich | 77 21 19 |
| R058i_f | Quartz Fraipontite Kusachiite | 65 40 20 |
| R058i_w | Quartz Clinochlore, Fe- rich Calcite magnesian | 71 55 20 |
| R059i_f | Quartz Albite low Biotite | 75 24 15 |
| R060i_f | Quartz Albite, Ca-rich, ordered Micropertthite | 68 47 34 |
| R061i_f | Quartz Albite low Phlogopite, Fe-rich | 76 30 12 |
| R061i_w | Quartz Phlogopite | 39 7 |
| R062i_f | Quartz Albite low Biotite | 73 40 21 |
| R063i_f | Quartz Albite calcian low Ferropargasite | 64 50 29 |

| Sample ID | Minerals present (XRD results) | Score* |
|--------------------------------|---------------------------------------|---------------|
| R064i_f | Moissanite | 65 |
| | Quartz | 61 |
| | Albite, ordered | 44 |
| R065i_f | Quartz | 49 |
| | Anorthite, Na-rich, intermediate | 35 |
| | Moissanite | 20 |
| | Phlogopite, Fe-rich | 40 |
| | Birnessite (K-exchanged) | 16 |
| R066i_f | Quartz | 67 |
| | Albite, Ca-rich, ordered | 38 |
| | Dolomite, ferroan | 31 |
| | Phlogopite, Fe-rich | 26 |
| R067i_f | Quartz | 72 |
| | Albite calcian low | 31 |
| | Phlogopite, Fe-rich | 34 |
| Mr001_f | Quartz | 67 |
| | Albite low | 34 |
| Mr001_w | Quartz | 65 |
| | Albite low | 28 |
| | Illite | 20 |
| | Carphosiderite | 26 |
| | Eastonite (mica) | 26 |
| Mr001_recentweathering? | Quartz | 70 |
| | Kusachiite | 26 |
| | Goethite | 19 |
| | Pharmacosiderite | 11 |
| | Cristobalite | 13 |
| Mr002_hydrothermal? | Sodiumpharmacosiderite | 47 |
| | Arseniosiderite | 38 |
| | Yukonite | 31 |
| Mr002_f | Quartz | 63 |
| | Moissanite | 42 |
| | Albite, Ca-rich, ordered | 35 |
| | Meixnerite | 32 |
| | Phlogopite, Fe-rich | 24 |
| Mr002_w | Quartz | 61 |
| | Vanuralite | 25 |
| | Albite low | 20 |
| | Jachymovite | 20 |

| Sample ID | Minerals present (XRD results) | Score* |
|------------------|--|----------------------------|
| Mr003_f | Quartz Anorthite sodian Lindackerite Cordierite (dehydrated, Ar-bearing) | 67 38 15 9 |
| Mr003_w | Quartz Albite calcian low Faujasite (Ag-exchanged) | 64 48 26 |
| Mr004_f | Quartz Albite low Faujasite (Ag-exchanged) | 66 44 16 |
| Mr004_w | Quartz Albite low Eastonite (mica) | 51 30 24 |
| Mr005 | Quartz Fraipontite Jachymovite Faujasite (Ag-exchanged) | 44 37 19 22 |
| Mr006_f | Quartz Albite low Birnessite (K-exchanged) Natrojarosite Faujasite-Na | 64 34 23 32 16 |
| Mr006_w | Quartz Natrojarosite Albite low Birnessite (K-exchanged) | 64 42 31 30 |
| Mk001 | Natrojarosite | 70 |
| Mk002 | Natrojarosite Plumbojarosite Tellurium Iron sulfide Birnessite (K-exchanged) | 58 30 23 16 15 |
| Mk003 | Gypsum Quartz Albite low | 61 50 18 |
| Mk004 | Arsenopyrite Quartz | 64 23 |
| Mk005 | Schaurteite | 70 |

| Sample ID | Minerals present (XRD results) | Score* |
|------------------|---------------------------------------|---------------|
| Mk006 | Gypsum | 56 |
| | Natroalunite | 38 |
| | Quartz | 36 |
| | Aluminite | 29 |
| | Uranopilite | 16 |

* Identified minerals were assigned a score from 0 – 100 by HighScore PANalytical Software, where 100 is a perfect match with X-ray spectra from the JCPDS reference database.

APPENDIX G: Sample photos

R001i



R002wp




R003wp




R004i



R005wp



R006i



R007wp




R008f




R009f





R010f



R011i



R012f



R013f




R014f




R015f



R016f



R017f




R018f



R019f



R020i



R021i



R022i



R023i



R024wp




R025i



R026i



R027wp



R028f



R029i



R030f



R031i



R032wp



R033f



R034f



R035wp



R036i



R037i



R038i



R039i



R040i



R041i



R042i



R043wp



R044i




R045f



R046i



R047f



R048i



R049i



R050f



R051i



R052f



R053i



R054i



R055i




R056f



R057i




R058i



R059i



R060i



R061i



R062i



R063i




R064i



R065i



R066i




R067i



Mr001



Mr002




Mr003




Mr004



Mr005




Mr006



Mk001




Mk002




Mk003





Mk004



Mk005



Mk006



Client Name: University of San Diego
Project Name: Black Mountain Arsenic Verification

EMA Log #: 16G0820

ANALYTICAL REPORT FOR SAMPLES

| Sample ID | Laboratory ID | Matrix | Date Sampled | Date Received |
|----------------|---------------|--------|----------------|----------------|
| R022i >Microns | 16G0820-01 | Solid | 12/15/15 12:00 | 07/26/16 15:05 |
| Mr002 | 16G0820-02 | Solid | 12/15/15 12:00 | 07/26/16 15:05 |
| Mk004 | 16G0820-03 | Solid | 12/15/15 12:00 | 07/26/16 15:05 |

The results in this report apply to the samples analyzed in accordance with the chain of custody document. This analytical report must be reproduced in its entirety.

EnviroMatrix  Analytical, Inc.

Client Name: University of San Diego
 Project Name: Black Mountain Arsenic Verification

EMA Log #: 16G0820

Total Metals by EPA 6000/7000 Series Methods

| Analyte | Result | Reporting Limit | Units | Dilution | Batch | Prepared | Analyzed | Method | Notes |
|--|--------|-----------------|-------|----------|---------|----------|----------|----------|-------|
| R022i >Microns (16G0820-01) Solid Sampled: 12/15/15 12:00 Received: 07/26/16 15:05 | | | | | | | | | |
| Arsenic | 158000 | 100 | mg/kg | 100 | 6073002 | 07/30/16 | 07/31/16 | EPA 6010 | HT-04 |
| Mr002 (16G0820-02) Solid Sampled: 12/15/15 12:00 Received: 07/26/16 15:05 | | | | | | | | | |
| Arsenic | 165000 | 100 | mg/kg | 100 | 6073002 | 07/30/16 | 07/31/16 | EPA 6010 | HT-04 |
| Mk004 (16G0820-03) Solid Sampled: 12/15/15 12:00 Received: 07/26/16 15:05 | | | | | | | | | |
| Arsenic | 390000 | 100 | mg/kg | 100 | 6073002 | 07/30/16 | 07/31/16 | EPA 6010 | HT-04 |

The results in this report apply to the samples analyzed in accordance with the chain of custody document. This analytical report must be reproduced in its entirety.

EnviroMatrix  Analytical, Inc.

Client Name: University of San Diego
 Project Name: Black Mountain Arsenic Verification

EMA Log #: 16G0820

Total Metals by EPA 6000/7000 Series Methods - Quality Control

| Analyte | Result | Reporting Limit | Units | Spike Level | Source Result | %REC | %REC Limits | RPD | RPD Limit | Notes |
|--|--------|-----------------|-------|-------------|---------------|------|-------------|-----|-----------|--|
| Batch 6073002 | | | | | | | | | | |
| Blank (6073002-BLK1) | | | | | | | | | | |
| Arsenic | ND | 1.00 | mg/kg | | | | | | | Prepared: 07/30/16 Analyzed: 07/31/16 |
| LCS (6073002-BS1) | | | | | | | | | | |
| Arsenic | 103 | 1.00 | mg/kg | 100 | | 103 | 75-125 | | | Prepared: 07/30/16 Analyzed: 07/31/16 |
| LCS Dup (6073002-BSD1) | | | | | | | | | | |
| Arsenic | 101 | 1.00 | mg/kg | 100 | | 101 | 75-125 | 2 | 20 | Prepared: 07/30/16 Analyzed: 07/31/16 |
| Duplicate (6073002-DUP1) | | | | | | | | | | |
| Arsenic | 5.45 | 1.00 | mg/kg | | 6.06 | | | 11 | 20 | Source: 16G0771-01 Prepared: 07/30/16 Analyzed: 07/31/16 |
| Matrix Spike (6073002-MS1) | | | | | | | | | | |
| Arsenic | 91.6 | 1.00 | mg/kg | 92.6 | 6.06 | 92 | 75-125 | | | Source: 16G0771-01 Prepared: 07/30/16 Analyzed: 07/31/16 |
| Matrix Spike Dup (6073002-MSD1) | | | | | | | | | | |
| Arsenic | 94.0 | 1.00 | mg/kg | 96.2 | 6.06 | 91 | 75-125 | 3 | 20 | Source: 16G0771-01 Prepared: 07/30/16 Analyzed: 07/31/16 |

The results in this report apply to the samples analyzed in accordance with the chain of custody document. This analytical report must be reproduced in its entirety.

Client Name: University of San Diego
Project Name: Black Mountain Arsenic Verification

EMA Log #: 16G0820

Notes and Definitions

HT-04 This sample was received outside of the EPA recommended holding time for this analysis.

ND Analyte NOT DETECTED at or above the reporting limit

NR Not Reported

dry Sample results reported on a dry weight basis

RPD Relative Percent Difference

The results in this report apply to the samples analyzed in accordance with the chain of custody document. This analytical report must be reproduced in its entirety.

EnviroMatrix  Analytical, Inc.

Page 5 of 5

APPENDIX I: Scanning Electron Microscope (SEM)

1. Methods

A representative subset of whole rock samples ($n = 7$) were cut into billets for analysis by Scanning Electron Microscope (SEM) at the University of San Diego. Billets were first polished using 600, 800, and 1,200 grit polishing papers and gold coated for 30 seconds with a sputter coater. Energy dispersive spectrometry (EDS) at 15 keV was then used to perform surface imaging using backscattered electron (BSE) techniques, and elemental mapping was conducted using wavelength dispersive spectroscopy (WDS).

2. Results




Fig 1: BSE images of a) scorodite-bearing quartz vein in an altered rhyolite (R037i), b) ~1 mm arsenopyrite crystals in rock disturbed by mining (R019wp), c) highly weathered pyrite in an altered dacite (R058i), d) pyrite with scorodite halo in rock disturbed by mining (R019wp). Blue and red squares represent areas of the sample that were point analyzed by WDS, and resulting atomic percentages are given in tables of corresponding color.




Fig 2: SEM image and elemental mapping indicate presence of As-bearing iron oxides along fractures of an altered dacite (R058i).

BLACK MOUNTAIN OPEN SPACE PARK CULTURAL AND HISTORIC RESOURCE SURVEY

Prepared for:

City of San Diego
Park Planning and Development
202 C Street, MS 35
San Diego, California 92101-3860

Prepared by:

ASM AFFILIATES, INC.
2034 Corte del Nogal
Carlsbad, California, 92011

William Manley, Senior Architectural Historian

Stephen Van Wormer, Historian

February 2007

TABLE OF CONTENTS

| <u>Chapter</u> | <u>Page</u> |
|--|-------------|
| EXECUTIVE SUMMARY | iv |
| 1. INTRODUCTION..... | 1 |
| 2. ENVIRONMENTAL AND ARCHAEOLOGICAL CONTEXT..... | 5 |
| NATURAL SETTING | 5 |
| Geology And Soils | 5 |
| Biological Resources | 5 |
| CULTURAL HISTORY | 8 |
| Prehistory | 8 |
| Ethnohistoric Period | 12 |
| Historic Period..... | 13 |
| 3. STUDY METHODS | 15 |
| NATIVE AMERICAN CONSULTATION | 15 |
| RECORDS SEARCH RESULTS | 16 |
| Previously Recorded Resources Within Black Mountain Open Space Park..... | 21 |
| 4. ARCHAEOLOGICAL RESOURCES..... | 23 |
| FIELD SURVEY RESULTS | 23 |
| SDI-18275 | 23 |
| SDI-18276 | 23 |
| SDI-18277 | 23 |
| SDI-18278 | 24 |
| SDI-18279 | 24 |
| SDI-18280 | 24 |
| P-37-028093 | 24 |
| SUMMARY..... | 25 |
| 5. BLACK MOUNTAIN MINE..... | 27 |
| HISTORICAL CONTEXT | 27 |
| Arsenic Production in the United States 1900 - 1940 | 27 |
| History of the Black Mountain Mine..... | 29 |
| Technology | 33 |
| DESCRIPTION OF MINE CANYON RESOURCES | 34 |
| Archaeological and Landscape Features..... | 34 |
| Ore Extraction Feature System | 37 |

TABLE OF CONTENTS

(continued)

| <u>Chapter</u> | | <u>Page</u> |
|----------------|--|-------------|
| 6 | RESOURCE EVALUATION..... | 47 |
| | NATIONAL REGISTER OF HISTORIC PLACES | 47 |
| | Criteria for Evaluation..... | 47 |
| | CALIFORNIA REGISTER OF HISTORICAL RESOURCES | 48 |
| | California Environmental Quality Act (CEQA) | 48 |
| | CITY OF SAN DIEGO CEQA SIGNIFICANCE | 49 |
| | EVALUATION OF BLACK MOUNTAIN MINE | 51 |
| | Application Of National Register Criteria | 51 |
| | Integrity | 52 |
| | Location | 53 |
| | Design | 53 |
| | Setting | 53 |
| | Materials | 53 |
| | Workmanship | 54 |
| | Feeling and Association | 54 |
| | Application Of California Register Criteria..... | 54 |
| | City of San Diego CEQA Significance | 54 |
| | ARCHAEOLOGICAL SITES | 54 |
| | REFERENCES..... | 57 |
| | APPENDICES..... | 71 |
| | APPENDIX A. Museum of Man Records Search and SCIC Records Search (To be Provided) | |
| | APPENDIX B. Site Records | |
| | APPENDIX C. Native American Consultation | |

LIST OF FIGURES

| | | <u>Page</u> |
|-----------|--|-------------|
| Figure 1. | Project vicinity. | 2 |
| Figure 2. | Project location. | 3 |
| Figure 3. | View southwest from Black Mountain showing topography, vegetation, and encroaching suburbs. | 4 |
| Figure 4. | Aerial map view of Mine Canyon and the Black Mountain Mine. | 35 |
| Figure 5. | Plan and profile views of the Black Mountain Mine core processing areas. | 36 |
| Figure 6. | Core processing area showing the collapsed ore bin (M-1), and concrete footings for machinery used in ore processing. | 39 |
| Figure 7. | Core processing area showing the remains of the rotary roaster in the foreground. The dust chamber is in the background. | 42 |
| Figure 8. | The southwest side of Feature M-15, the concrete dust chamber. | 44 |

LIST OF TABLES

| | | <u>Page</u> |
|----------|--|-------------|
| Table 1. | Previous Cultural Resource Studies Inside Black Mountain Open Space Park | 16 |
| Table 2. | Previously Recorded Resources Within One Mile of Black Mountain Open Space Park | 17 |
| Table 3. | Previously Recorded Resources Within Black Mountain Open Space Park | 21 |

EXECUTIVE SUMMARY

The City of San Diego Department of Park and Recreation is preparing a Management Plan for the Black Mountain Open Space Park in Rancho Bernardo, San Diego. ASM Affiliates, Inc. was hired to complete a cultural resources survey of the 1,314-acre park to identify constraints and opportunities for future park development.

Located within the park are the remains of the Black Mountain Arsenic Mine (CA-SDI-11040H), which was in operation between 1923 and 1927. A major component of this study included detailed recording of the remaining features associated with the mine and archival research to develop a history of the mine and a cultural context for its operation. The mine site includes several adits and tailings where the ore was extracted, and a mill site where the ore was processed. A narrow gauge railway was used to transport the ore from the adits to the mill site. The mill site includes remnants of wooden buildings, remains of an ore-roasting furnace, concrete footings and foundations, concrete vats, and a poured concrete dust chamber 180 ft. in length that extends up the side of the canyon from the mill site. As a result of this study, the Black Mountain Mine Rural Historic District was recommended eligible for the National Register of Historic Resources. A National Register of Historic Places Registration Form has been prepared for submission to the Office of Historic Preservation. The Black Mountain Mine Rural Historic District is also recommended eligible for the California Register of Historic Resources and the City of San Diego Historical Site Board Register.

Prior to field survey, records searches were conducted at South Coastal Information Center and the Museum of Man. Four sites and one isolate were previously recorded within the Black Mountain Open Space Park, including two sparse lithic scatters (SDI-10547 and -10548), a prehistoric lithic quarry site (SDI-13738), the Black Mountain Arsenic Mine (SDI-11040H), and an isolate (P-37-014849). Three of these cultural resources (SDI-10547, -10548, and P-37-014849) were not relocated during the present survey. An additional five cultural resources and an isolate were recorded as a result of the present study. These include two rock cairns (SDI-18275 and -18280), a sparse shell scatter (SDI-18277), an isolated bedrock mortar (SDI-18278), the site of a prehistoric quarry (SDI-18279), and two isolated ceramic sherds (P-37-028093). Should impacts to any of these resources be anticipated as a result of park improvements, they should be formally evaluated for the California Register of Historic Resources and the City of San Diego Historical Site Board Register.

Results of the records search are provided in confidential Appendix A of this report. Department of Parks and Recreation site record forms (DPR 523 series) for each of the resources recorded by this study, including the Black Mountain Mine, are provided in Appendix B.

1. INTRODUCTION

Black Mountain Open Space Park is owned and managed by the City of San Diego, and is comprised of a series of chaparral and coastal sage scrub-covered hills, ridges, and canyons. It is located in the northern portion of the Rancho Penasquitos community, situated between Black Mountain Road to the north and west, Carmel Mountain Road to the south, and Penasquitos Drive to the east (Figures 1, 2, and 3). It is a relatively undisturbed natural area which provides an important wildlife habitat. The park currently encompasses 1,314 acres, with expansion a future possibility. The centerpiece of the park is the 1,554-ft. summit of Black Mountain, which provides 360-degree views of the surrounding area.

The Park originated in 1964 when the City acquired it under the “Recreation and Public Purposes Act of 1926.” Easements for San Diego Gas and Electric (SDG&E) and CWA are maintained on-site. Approximately 2 acres at the top of Black Mountain are owned by American Towers, Pacific Bell, and Time Warner. Communication towers and access for the towers are maintained on-site. A 325-acre portion of the 538-acre Montana Mirador parcel, which is located in the southern portion of the plan area, was purchased and dedicated as open space in order to mitigate biological impacts associated with the San Diego CWA ESP. The remaining 213 acres of this parcel were purchased through a Wildlife Conservation Board grant for inclusion in the Park.

Black Mountain Mine, located on the north slope of the mountain at an elevation of approximately 1,000 ft., was mined for arsenopyrite in the 1920s. Many remnants of the mining operation still exist on site. The Rancho Penasquitos Community plan recommends development of an interpretive program and interpretive facilities for the mining operations.

The day-to-day management of the Park is the responsibility of the Park and Recreation Department, operating under the authority of the City Manager. The Open Space Parks Division of the Park and Recreation Department performs tasks such as trash removal, maintenance of all physical structures (such as fences, restrooms, signs, and trails), and brush management. Additionally, this Division provides park rangers, whose primary responsibilities include enforcement of city and state regulations, overseeing small enhancement and restoration efforts, interpretive activities, and coordination of volunteers. The Park and Recreation Department also has a Natural Resource Management Section whose primary purpose is the protection and management of environmental resources within the City's natural parks and open space.



Figure 1. Project vicinity.

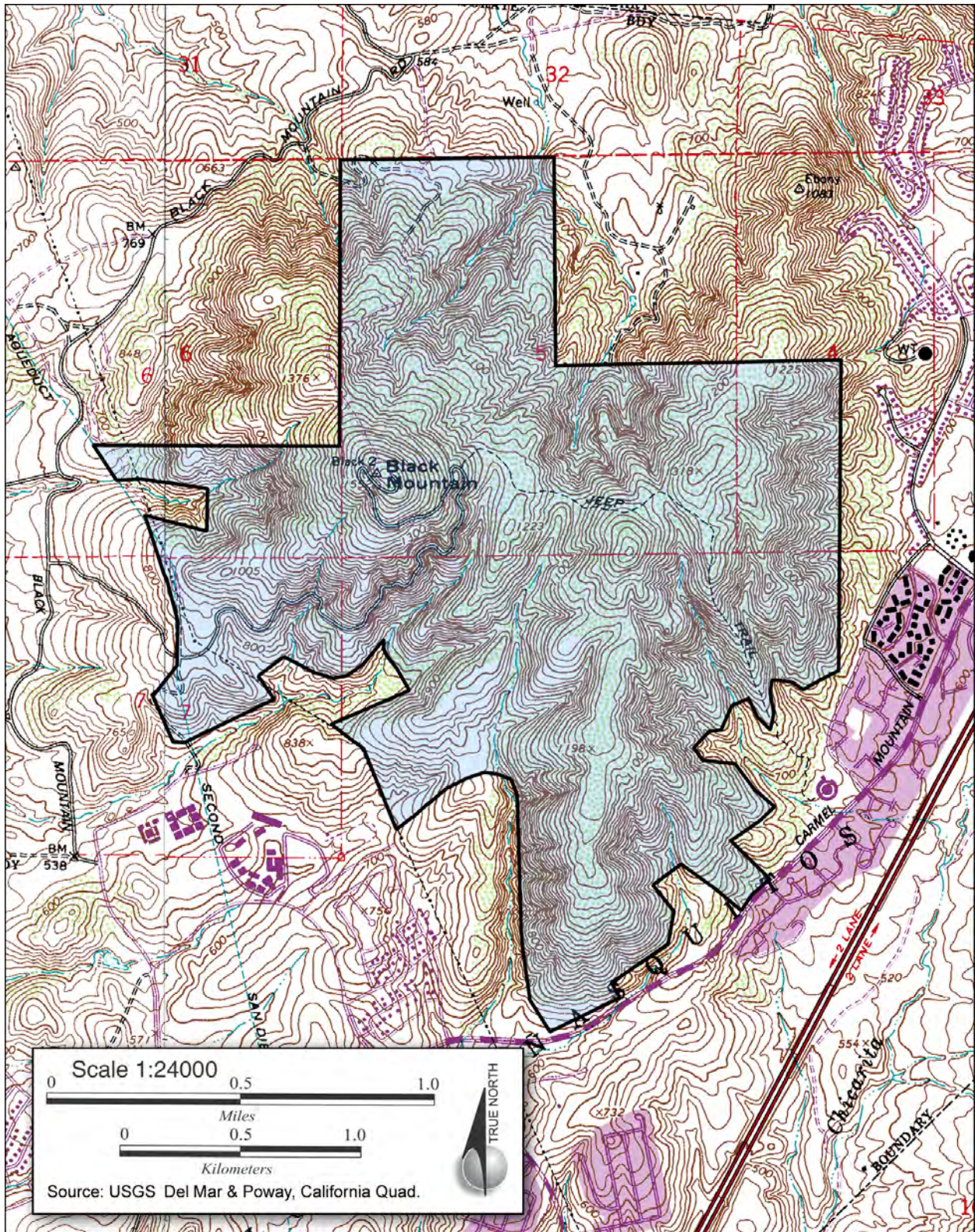


Figure 2. Project location.



Figure 3. View southwest from Black Mountain showing topography, vegetation, and encroaching suburbs.

2. ENVIRONMENTAL AND ARCHAEOLOGICAL CONTEXT

NATURAL SETTING

The following information has been summarized from the draft *Black Mountain Open Space Park Natural Resource Management Plan*, February 2004, prepared by the City of San Diego. The rich natural environment described in the following paragraphs was used by prehistoric people of the region, and provided the setting for the mining activity that came later.

Geology And Soils

The Park is located in the geological area known as the “Poway Quadrant” which consists of rock units called “Santiago Peak Volcanics.” The Santiago Peak Volcanics comprise an elongate belt of mildly metamorphosed volcanic, volcanoclastic, and sedimentary rocks that crop out from the southern edge of Los Angeles Basin southward towards Mexico (California Division of Mines 1975). The Santiago Peak Volcanics are extremely erosion-resistant, hard, and form topographic highs. Where fresh, most of the volcanic rocks are dark greenish-gray in color but where weathered are grayish-red to dark reddish-brown. The soil that develops from the volcanic rocks is the color of the weathered rocks and supports growth of dense chaparral. The majority of the soils onsite are classified as San Miguel-Exchequer rocky silt loam with smaller areas supporting San Miguel, Olivenhain, Auld, and Altamont soils. San Miguel soils are derived from meta-volcanic rock that is unique because of their relatively high acidity, clay subsoil layer, and low permeability. Olivenhain, Auld, and Altamont soils are also derived from meta- volcanic parent material and typically have a prominent clay layer (Bowman 1973).

When viewed from a regional scale, Black Mountain is part of a chain of relatively high coastal peaks stretching from northern Baja California to Camp Pendleton. A number of these peaks support sensitive plant species because of unique soils or microclimates (Beauchamp 1986:241). The Park ranges in elevation from 600 ft. above mean sea level at the southern portion of the study area to 1,552 ft. at Black Mountain Peak. The topography is characterized by bands of steep ridges and canyons across the majority of the site. Most of the site is greater than 25 percent slope and much of the remainder is more than 10 percent. The Park is situated on the north slope of Black Mountain and includes Black Mountain Peak and a system of interconnected ridges and ravines, including several U.S. Geological Service blue line streams that eventually drain to Los Peñasquitos, Carmel, and Lusardi creeks. A small portion of the site at the north to northeast boundary consists of more gradually sloping hills and meadows. Surface water within the park drains into channels that lead the water off-site and eventually empty into the San Dieguito River.

Biological Resources

The Park area is comprised of a diverse assemblage of vegetation types and wildlife habitats. Chaparral, chaparral-coastal sage scrub, and coastal sage scrub are the dominant plant

communities onsite. Non-native grassland and ruderal habitats are also found within the Park in areas associated with past disturbance. Small patches of native grassland (less than one acre) exist within larger stands of coastal sage scrub. One small patch of freshwater marsh exists in the northern portion of the Park.

Some hillsides include substantial populations of the native purple needle grass (*Nassella pulchra*). These native patches of grassland may provide nesting habitat for the grasshopper sparrow (*Ammodramus savannarum*). Native grasslands have been severely depleted throughout the coastal area and are often overlooked as sub-components of larger stands of non-native grasses.

A total of approximately 308 acres of Diegan coastal sage scrub habitat and approximately 252 acres of coastal sage-chaparral scrub are scattered throughout the Park. A large portion of the coastal sage scrub (100 acres) and coastal sage-chaparral (195 acres) habitat is found on the Montana Mirador section of the Park. Approximately 185 acres of this habitat is California gnatcatcher (*Poliophtila californica californica*) core habitat. Dominant species include coastal sagebrush (*Artemisia californica*), black sage (*Salvia mellifera*), and lemonadeberry (*Rhus integrifolia*). The coastal sage scrub onsite contains many sensitive plant species including California adolphia (*Adolphia californica*), San Diego viguiera (*Viguiera laciniata*), and San Diego barrel cactus (*Ferocactus viridescens*).

Sensitive wildlife known to use the Diegan coastal sage scrub and chaparral-coastal sage scrub include: the coastal California gnatcatcher, and the orange-throated whiptail (*Cnemidophorus hyperythrus*). The San Diego coast horned lizard (*Phrynosoma coronatum blainvillei*) is also present in small numbers. Many bird species typical of scrub habitats in southern California occur here, such as the California towhee (*Pipilo crissalis*), California quail (*Callipepla californica*), wrentit (*Camaea fasciata*), and California thrasher (*Toxostoma redivivum*). Other animals found in this habitat include the desert cottontail (*Sylvilagus audubonni*) and western fence lizard (*Sceloporus occidentalis*).

Southern mixed chaparral is the most common habitat type within the Park, totaling approximately 252 acres. Southern mixed chaparral is a plant community dominated by drought-tolerant tall shrubs. This habitat is typically found on north-facing slopes where drier conditions are present. This plant community is dominated by chamise (*Adenostoma fasciculatum*), toyon (*Heteromeles arbutifolia*), ceanothus (*Ceanothus* spp.), mission manzanita (*Xylococcus bicolor*), and sugar bush (*Rhus ovata*). This vegetation type is usually dense with little or no understory cover. As a slightly more common habitat, southern mixed chaparral does not support a large number of sensitive species. However, some of the same species, which inhabit the nearby scrub habitats, may also utilize chaparral habitat.

A small amount of freshwater marsh (0.47 acre) occurs in the northern portion of the Park. Freshwater marsh consists of peripheral stands of vegetation around permanent or late-drying ponds. During the drier portions of the year, the marsh vegetation in these ponds typically dies back to the tuberous root system with only short and sparse young leaves remaining green.

Several of these ponds are highly alkaline during the summer months and a thin layer of salt can often be seen crusting over drying mud in mid and late summer. Dominant plants include cattails (*Typha* spp.) and bulrush (*Scirpus* spp.). Other native plant species likely occurring include marsh fleabane (*Pluchea odorata*), toad rush (*Juncus bufonius*), and several species of sedge (*Cyperus eragrostis*, *C. odoratus*, *C. erythrorhizos*).

Small stands of non-native grassland, totaling approximately 23 acres, 17 acres of which occur within the 325-acre Montana Mirador conservation area, can also be found throughout the Park, usually in areas of disturbance. Eurasian grasses dominate these areas, generally between patches of sage scrub. The dominant non-native grasses include wild oat (*Avena barbata*), bromes (*Bromus madritensis* ssp. *rubens*, *B. hordeaceus*, *B. diandrus*), foxtail fescue (*Vulpia myuros*), hare barley (*Hordeum murinum* ssp. *leporinum*), and English ryegrass (*Lolium perenne*).

A variety of wildlife (invertebrates, amphibians, reptiles, birds, and mammals) is found in the Park due to the size and diversity of habitat within the Preserve. A variety of butterfly species, such as Behr's metalmark (*Apodemia mormo virgulti*) and California ringlet (*Coenonympha californica*), are found throughout the Park. Limited habitat exists in the Park for the Hermes copper butterfly (*Lycaena hermes*). Host plant for this species is spiny redberry (*Rhamnus crocea*), which is found within limited areas of the sage scrub in the Park.

A variety of frog and toad species is known to occur in the Park area. One species, the pacific tree frog (*Hyla regilla*), was observed on-site (City of San Diego 1993:42). The bullfrog (*Rana catesbeiana*) is occasionally found throughout the Plan area, usually in lowland aquatic habitats such as streams and ponds. This species is native to Southeast Asia and Australia and was introduced into California around the turn of the century. It is one of the largest anurans in North America, and preys on native frogs and toads.

Lizard species observed on-site include the side-blotched lizard (*Uta stansburiana*) and western fence lizard (City of San Diego 1993). Previous sightings of orange-throated whiptail have been recorded on-site. The San Diego alligator lizard (*Gerrhonotus multicarinatus*), gopher snake (*Pituophis melanoleucus*), San Diego horned lizard and western rattlesnake (*Crotalus viridis*) are additional snake and lizard species expected to occur on-site.

Ample nesting and foraging habitat for many avian species exists on-site, and a wide variety of birds have been observed. Migratory birds species, such as Wilson's warbler (*Wilsonia pusilla*) and olive-sided flycatcher (*Contopus borealis*), are known to visit the Park. Anna's hummingbird (*Calypte anna*), Say's phoebe (*Sayornis saya*), common raven (*Corvus corax clarionensis*), Bewick's wren (*Thyomanes bewickii*), rock wren (*Salpinctes obsoletus*), California thrasher (*Toxostoma redivivum redivivum*), lesser goldfinch (*Carduelis psaltria hesperophilus*), yellow-rumped warbler (*Dendroica coronata*), coastal California gnatcatcher (*Poliophtila californica californica*), and fox sparrow (*Zonotrichia iliaca*) are among the perching bird species occupying habitat within the Park.

Several rock outcrop formations located throughout the site are embellished with “whitewash,” indicating their use as raptor perches. Birds of prey observed within the Park include red-tailed hawk (*Buteo jamaicensis*), American kestrel (*Falco sparverius*), northern harrier, Cooper’s hawk (*Accipiter cooperii*), and turkey vulture (*Cathartes aura*). Other species not observed within the Park, but likely to use the area, are golden eagle (*Aquila chrysaetos canadensis*), red-shouldered hawk (*Buteo lineatus elegans*), and sharp-shinned hawk (*Accipiter striatus velox*). Owls and nighthawks are likely to occur within the Park; however, detection of these species is difficult because they are nocturnal. Species likely to utilize the habitat on-site include common barn owl (*Tyto alba*), great horned owl (*Bubo virginianus*), lesser nighthawk (*Chordeiles acutipennis*), and common poorwill (*Phalaenoptilus nuttallii*).

Direct observation of mammal species is very difficult due to their shy and sometimes nocturnal habits. Evidence such as scat, tracks, burrows, and dens aid in determining presence of various animals. Abundant signs of common species, such as coyote (*Canis latrans*), woodrat (*Neotoma* spp.), mule deer (*Odocoileus hemionus*), and cottontail rabbit (*Sylvilagus auduboni*), have been observed within the Park. Signs of large predators, such as bobcat (*Lynx rufus*) and gray fox (*Urocyon cinereoargenteus*), have been observed in portions of the Park (City of San Diego 1993). Habitat within the Park has a high probability of supporting a wide variety of mammals, including rodents such as California ground squirrel (*Spermophilus beecheyi*), striped skunk (*Mephitis mephitis*), and long-tailed weasel (*Mustela frenata*). The old arsenic mine site may potentially be home to a wide variety of bat species. Raccoons (*Procyon lotor*) and related species, such as the ringtail (*Bassariscus astutus*), could also occur within the Park.

CULTURAL HISTORY

Prehistory

Archaeological fieldwork along the southern California coast has yielded a diverse range of human occupation extending from the early Holocene into the Ethnohistoric period (Erlandson and Colten 1991; Jones 1992; Moratto 1984). A variety of different regional chronologies, often with overlapping terminology, have been used in coastal southern California and they vary from region to region (Moratto 1984:Figures 4.5 and 4.17). Today, the prehistory of San Diego County is generally divided into three major temporal periods: Paleoindian, Archaic, and Late Prehistoric. These time periods are characterized by patterns in material culture that are thought to represent distinct regional trends in the economic and social organization of prehistoric groups. In addition, particular scholars referring to specific areas utilize a number of cultural terms synonymously with these temporal labels: San Dieguito for Paleoindian, La Jolla for Archaic, and San Luis Rey for Late Prehistoric (Meighan 1959; Moriarty 1966; Rogers 1939, 1945; True 1966, 1970; Wallace 1978; Warren 1964).

Paleoindian Period

The antiquity of human occupation in the New World has been the subject of considerable debate over the last few decades. The currently accepted model is that humans first entered the western hemisphere between 12,000 and 15,000 B.P. While there is no firm evidence of human occupation in coastal southern California prior to 12,000 B.P., dates as early as 23,000 B.P. and even 48,000 B.P. have been reported (Bada et al. 1974; Carter 1980; Rogers 1974). The amino acid racemization technique used to date these sites has been largely discredited, however, by more recent accelerator radiocarbon dating of early human remains along the California coast (Taylor et al. 1985). Despite intense interest and a long history of research, no widely accepted evidence of human occupation of North America dating prior to 15,000 B.P. has emerged.

As in most of North America, the earliest recognized period of California prehistory is termed Paleoindian. In southern California, this period is usually considered to date from at least 10,000 B.P. until 8500 to 7200 B.P. (Moratto 1984; Warren et al. 1993), and is represented by what is known as the San Dieguito complex (Rogers 1966). Within the local classificatory system, San Dieguito assemblages are composed almost entirely of flaked stone tools, including scrapers, choppers, and large projectile points (Warren 1987; Warren et al. 1993). Until recently, the near absence of milling tools in San Dieguito sites was viewed as the major difference between Paleoindian economies and the lifeways which characterized the later Archaic period.

Based upon rather scant evidence from a small number of sites throughout San Diego County, it has been hypothesized that the people linked to the San Dieguito complex lived within a generalized hunter-gatherer society with band-level organization. This portrayal is essentially an extension to the inland and coastal areas of San Diego County of what has long been considered a continent-wide Paleoindian tradition. This immediate post-Pleistocene adaptation occurred within a climatic period of somewhat cooler and moister conditions than exists presently. The range of possible economic adaptations of San Dieguito bands to this environment are poorly understood at present, but it is typically assumed that these groups followed lifeways similar to other Paleoindian groups in North America.

This interpretation of the San Dieguito complex as the local extension of a post-Clovis big game hunting tradition is based primarily on materials from the Harris Site (Ezell 1983, 1987; Warren 1966, 1967). An unusually high percentage of large bifaces in the Harris assemblage seems indicative of a retooling station, a pattern not found at any other purported San Dieguito sites. Still, there does appear to be some evidence that large biface technology was typical of the earliest occupations of San Diego County, and that this pattern is shared by other complexes in the greater Southwest. What is less clear is how large a role these objects played in the day-to-day subsistence activities of their creators.

Archaic Period

The Archaic period (also referred to as the Early Milling Period) extends back at least 7,200 years, possibly as early as 9000 B.P. (Moratto 1984; Rogers 1966; Warren et al. 1993).

Archaic subsistence is generally considered to have differed from Paleoindian subsistence in two major ways. First, gathering activities were emphasized over hunting, with shellfish and seed collecting of particular importance. Second, milling technology, frequently employing portable ground stone slabs, was developed. The shift from a mostly maritime subsistence focus to a land-based focus is traditionally held to mark the transition from the Paleoindian period to the Archaic period. In reality, the implications of this transition are poorly understood from both an economic and cultural standpoint (see Warren et al. 1993 for an excellent review).

Early Archaic occupations in San Diego County are most apparent along the coast and the major drainage systems that extend inland from the coastal plains (Moratto 1984). Coastal Archaic sites are characterized by cobble tools, basin metates, manos, discoidals (disk-shaped grinding stones), a small number of “Pinto” and “Elko” series dart points, and flexed burials. Together these elements typify what is termed the La Jolla complex in San Diego County, which appears as the early coastal manifestation of a more diversified way of life.

For many years the common model has included something that D. L. True (1958) termed the Pauma complex, an archaeological construct based upon a number of inland Archaic period sites in northern San Diego that appeared to exhibit assemblage attributes different from coastal Archaic sites. Pauma complex sites were typically located on small saddles and hills overlooking stream drainages, and were characterized by artifact scatters of basin and slab metates, manos, some scraper planes, debitage, and occasional ground stone discoidals. Further analysis suggests that the Pauma complex is simply an inland counterpart to the coastal La Jolla complex (Cardenas and Van Wormer 1984; Gallegos 1987; True and Beemer 1982). Given that the distance between the two environments (coastal and inland) is only a few dozen kilometers, and that sites attributed to each complex appear to be contemporaneous, it seems more parsimonious to consider the differences in materials as seasonal manifestations of a mobile residence strategy using both coastal and inland resources. When similar environmental variability exists within Archaic complexes in other regions, such sites are usually considered to represent different aspects of the annual positioning strategies of a single hunter-gatherer culture complex (Bayham and Morris 1986; Sayles 1983; Sayles and Antevs 1941).

In recent years, local archaeologists have questioned the traditional definition of the Paleoindian San Dieguito complex as consisting solely of flaked lithic tools and lacking milling technology. There is speculation that differences between artifact assemblages of “San Dieguito” and “La Jolla” sites may reflect functional differences rather than temporal or cultural variability (Bull 1987; Gallegos 1987; Wade 1986). Gallegos (1987) has proposed that the San Dieguito, La Jolla, and Pauma complexes are manifestations of the same culture, that is, different site types are the result of differences in site locations and resources exploitation (Gallegos 1987:30). This hypothesis, however, has been strongly challenged by Warren and others (1993).

In short, our understanding of the interplay between human land use, social organization, and material culture for the first several millennia of San Diego prehistory is poorly developed,

although some progress has been made. Recent data collection has accelerated in the areas of paleoenvironmental analysis, paleoethnobotany, faunal analysis, and lithic technology studies. More importantly, efforts are being made to re-examine the assumptions surrounding existing artifact typologies and climatic reconstructions that form the basis of the standard systematics.

Late Prehistoric Period

In his later overviews of San Diego prehistory, Malcolm Rogers (1945) hypothesized that around 2000 B.P., Yuman-speaking people from the Colorado River region began migrating into southern California. This hypothesis was based primarily on patterns of material culture in archaeological contexts and his reading of ethnolinguistics. This “Yuman invasion” is still commonly cited in the literature, but some later linguistic studies suggest that the movement may have actually been northward from Baja California.

Assemblages derived from Late Prehistoric sites in San Diego County differ in many ways from those in the Archaic tradition. The occurrence of small, pressure-flaked projectile points, the replacement of flexed inhumations with cremations, the introduction of ceramics, and an emphasis on inland plant food collection, processing, and storage (especially acorns) are only a few of the cultural patterns that were well established by the second millennium A.D. The centralized and seasonally permanent residential patterns that had begun to emerge during the Archaic period became well established in most areas. Inland semi-sedentary villages appeared along major watercourses in the foothills and in montane valleys where seasonal exploitation of acorns and piñon nuts were common, resulting in permanent milling stations on bedrock outcrops. Mortars for acorn processing increased in frequency relative to seed-grinding basins.

The Late Prehistoric period is represented in the northern part of San Diego County by the San Luis Rey complex (Meighan 1954; True et al. 1974), and by the Cuyamaca complex in the southern portion of the county (True 1970). The San Luis Rey complex is the archaeological manifestation of the Shoshonean predecessors of the ethnohistoric Luiseño, while the Cuyamaca complex reflects the material culture of the Yuman ancestors of the Kumeyaay (also known as Diegueño).

The San Luis Rey complex is typically divided into two phases: San Luis Rey I and II. San Luis Rey I is a preceramic phase dating from approximately 2000 B.P. to 500 B.P. (True et al. 1974). The material culture of this phase includes small triangular pressure flaked projectile points, manos, portable metates, *Olivella* spp. shell beads, drilled stone ornaments, and mortars and pestles. The San Luis Rey II phase differs only in the addition of ceramics and pictographs. Firm dates for the introduction of ceramics have not been satisfactorily documented, but a date between about A.D. 800 and A.D. 1300 is generally accepted. Evidence compiled by Griset (1986) indicates that the introduction and/or diffusion of ceramic technology throughout San Diego was more complex than previously thought.

According to True and others (1974), the Cuyamaca complex, while similar to the San Luis Rey complex, is differentiated by its greater frequencies of side-notched points, flaked stone tools, ceramics, and milling stone implements, a wider range of ceramic forms, a steatite

industry, and cremations placed in urns. Assigning significance to these patterns should be done with caution, however, since it is obvious that seasonal camps in upland areas would reflect a different economic focus and would involve a slightly different set of trade relations than would be expected for populations on the seaboard. Thus a good deal of the variation in artifact form might be therefore attributed to functional differences or point of origin. Gross and others (1989) have suggested that these differences may not serve as indicators of cultural affiliation, and some may be due to different levels of organization. In regards to site structure, we might also expect occupational spans to differ between coastal and inland camps given the shorter summers at higher elevations.

Ethnohistoric Period

In ethnohistoric times, two main cultural groups occupied coastal San Diego County: the Shoshonean-speaking Luiseño and Juaneño in the north and the Kumeyaay or Diegueño in the south. Traditionally, Luiseño territory encompassed an area from roughly Agua Hedionda on the coast, east to Lake Henshaw, north into Riverside County, and west through San Juan Capistrano to the coast (Bean and Shipek 1978; Kroeber 1925; Rivers 1993). The region inhabited by various bands of the Kumeyaay was much larger and probably extended from Agua Hedionda lagoon eastward into the Imperial Valley and southward through much of northern Baja California (Almstedt 1982; Gifford 1931; Hedges 1975; Luomala 1978; Shipek 1982; Spier 1923).

The following short synopsis is derived from various ethnographic and historic documents and publications. More detailed culture histories for the Native American groups of the region are found in Barrows (1900), Bean (1978), Bean and Saubel (1972), Bean and Shipek (1978), Oxendine (1983), Shipek (1977), (1908), and Strong (1929), among others.

The Kumeyaay inhabited a diverse environment including marine, foothill, mountain, and desert resource zones. The Kumeyaay speak a form of the Yuman language (including the dialects Ipai and Tipai) related to the large Hokan superfamily.

There seems to have been considerable variability in the level of social organization and settlement patterns among the Kumeyaay. The Kumeyaay were organized bands containing members of non-localized patrilineal, patrilocal lineages that claimed prescribed territories, but did not own the resources except for some minor plants and eagle aeries (Luomala 1978; Spier 1923). Some of the bands occupied procurement ranges that required considerable residential mobility, such as those in the deserts (Hicks 1963). In the mountains, some of the larger bands occupied a few large residential bases that would be inhabited bi-annually, such as those inhabited in Cuyamaca in the summer and fall, and in Guatay or Descanso during the rest of the year (Almstedt 1982; Rensch 1975). According to Spier (1923), many desert and mountain Kumeyaay spent the spring to autumn in larger residential bases in the upland procurement ranges, and wintered in mixed groups in residential bases along the eastern foothills on the edge of the desert (i.e., Jacumba and Mountain Springs). This variability in settlement mobility and organization reflects the great range of environments within Kumeyaay territory. Most of Kumeyaay mythology was quite similar to the Quechan and Mojave of the Colorado River, as

well as other Yuman groups in the Southwest (Gifford 1931; Hicks 1963; Luomala 1978; Spier 1923; Waterman 1910).

Acorns were the most important single food source utilized by the Kumeyaay. Kumeyaay villages were usually located near water, necessary for leaching acorn meal. Other storable resources such as mesquite or agave were equally valuable to bands inhabiting desert areas, at least during certain seasons (Hicks 1963; Shackley 1984). Seeds from grasses, manzanita, sage, sunflowers, lemonade berry, chia, and other plants were also used along with various wild greens and fruits.

Deer, small game, and birds were hunted, and fish and marine foods were eaten. Houses were arranged in the village without apparent patterns. Houses in primary villages were conical structures covered with tule bundles, having excavated floors and central hearths, while houses constructed at mountain bases generally lacked any excavation, probably due to the summer occupation. Other structures included sweathouses, ceremonial enclosures, ramadas, and acorn granaries. The material culture included ceramic cooking vessels, basketry, flaked stone tools, milling implements, arrow shaft straighteners, and bone, shell, and stone ornaments.

Hunting implements consisted of the bow and arrow, curved throwing sticks, nets, and snares. Bone and shell hooks, as well as nets, were used for fishing. Lithic resources of quartz and metavolcanics were commonly available throughout much of the Kumeyaay territory. Other raw materials such as obsidian, chert, chalcedony, and steatite occur in more localized areas. These raw materials were usually acquired through direct procurement or exchange. Projectile point types included the Cottonwood, as well as the Desert Side-notched, both commonly produced. Higher frequencies of ceramics and Desert Side-notched points in artifact assemblages at Kumeyaay sites have been documented (Gross et al. 1989; True 1966, 1970), and this may be one way to differentiate between Kumeyaay and Luiseño territory (True 1966).

Historic Period

Although the earliest historical exploration of the San Diego area can be traced to 1542 with the arrival of the first Europeans, particularly the exploration of San Miguel Bay by Juan Rodriguez Cabrillo, the widely accepted start of the historical period is 1769 with the founding of the joint Mission San Diego de Alcalá and Royal Presidio. The Hispanic period in California's history includes the Spanish Colonial (1769-1820) and Mexican Republic (1820-1846) periods. This era witnessed the transition from a society dominated by religious and military institutions consisting of missions and presidios to a civilian population residing on large ranchos or in pueblos (Chapman 1925).

The first intensive encounter of Spanish explorers and coastal villages of Native Americans was in 1769 with the establishment of Mission San Diego de Alcalá. The Mission of San Juan Capistrano was subsequently established in 1776, followed by San Luis Rey de Franciscan in 1798. The missions "recruited" the Native Americans to use as laborers and convert them to Catholicism. Local Native Americans rebelled briefly against Spanish control in 1775. Most of

the individuals that participated in the attack were from Tipai settlements south of the San Diego River Valley. The Ipai to the north apparently did not participate in the rebellion, reflecting possible political affiliations at the time of the attack (Carrico 1981:Figure 2).

The effects of missionization, along with the introduction of European diseases greatly reduced the Native American population of southern California. At the time of contact, Luiseño population estimates range from 5,000 to as many as 10,000 individuals. Kumeyaay population levels were probably similar or somewhat higher. Many of the local Kumeyaay were incorporated into the Spanish sphere of influence at a very early date. Inland Luiseño groups were not heavily affected by Spanish influence until 1816, when an outpost of the mission was established 20 miles further inland at Pala (Sparkman 1908). Most villagers, however, continued to maintain many of their aboriginal customs and simply adopted the agricultural and animal husbandry practices learned from Spaniards.

By the early 1820s, California came under Mexico's rule, and in 1834 the missions were secularized. This resulted in political imbalance and Indian uprisings against the Mexican rancheros. Many of the Kumeyaay left the missions and ranchos and returned to their original village settlements (Shipek 1991). When California became a sovereign state in 1850, the Kumeyaay were heavily recruited as laborers and experienced even harsher treatment. Conflicts between Native Americans and encroaching Anglos finally led to the establishment of reservations for some villages, such as Pala and Sequan. Other Mission groups were displaced from their homes, moving to nearby towns or ranches. The reservation system interrupted the social organization and settlement patterns, yet many aspects of the original culture still persist today. Certain rituals and religious practices are maintained, and traditional games, songs, and dances continue, as well as the use of foods such as acorns, yucca and wild game.

The subsequent American period (1846 to present) witnessed the development of San Diego County in various ways. This time period includes the rather rapid dominance over *Californio* culture by Anglo-Victorian (Yankee) culture and the rise of urban centers and rural communities. A Frontier period from 1845 to 1870 saw the region's transformation from a feudal-like society to an aggressive capitalistic economy in which American entrepreneurs gained control of most large ranchos and transformed San Diego into a merchant-dominated market town. Between 1870 and 1930, urban development established the cities of San Diego, National City, and Chula Vista, while a rural society based on family-owned farms organized by rural school district communities also developed. The Army and Navy took an increased interest in the San Diego harbor between 1900 and 1940. The Army established coastal defense fortifications at Fort Rosecrans on Point Loma and the Navy developed major facilities in the bay (Fredricks 1979; Moriarty 1976; Van Wormer and Roth 1985). The 1920s brought a land boom (Robinson 1942) that stimulated development throughout the city and county, particularly in the Point Loma, Pacific Beach, and Mission Beach areas. Development stalled during the depression years of the 1930s, but World War II ushered in a period of growth based on expanding defense industries. Battery Point Loma, in operation from 1941 to 1943, played a pivotal role in the defense of Fort Rosecrans and San Diego Bay at the outbreak of World War II.

3. STUDY METHODS

Study methods for the project included archival research and pedestrian field surveys. The South Coastal Information Center (SCIC) and the San Diego Museum of Man (Museum of Man) conducted records searches for the study area on September 12, 2005 (Appendix A). The study area includes the 1,314-acre Black Mountain Open Space Park and all areas within one mile of the park boundaries. The search included a review of maps showing previously recorded archaeological and historic resources identified in the study area; a review of maps showing previous studies in the region; a search of the GeoFinder database which includes resources that are listed on the National, California, and local registers; and a review of historic maps for the project area.

ASM Associate Archaeologist Ken Moslak and Assistant Archaeologists Michelle Courtney, Adele Philippides, and Michael Garnsey conducted a pedestrian survey of most of the project area on October 11, 12, and 13, 2005. The survey consisted of transecting accessible portions of the property at approximately 15-m intervals. Areas of steep slope and very dense vegetation were subjectively selected for survey if visible bedrock outcrops appeared to be possible candidates for milling usage or rock art. When found, cultural resources were documented on California State Department of Parks and Recreation (DPR 523) forms. Resources were described and photographed. Their locations were plotted onto 7.5-minute USGS quadrangles and coordinate information was collected using Garmin 12 handheld GPS receivers.

Pedestrian survey of the north central portion of the project area, in the vicinity of the Black Mountain Arsenic Mine, was conducted the week of November 7-11, 2005. ASM Senior Architectural Historian Bill Manley directed the survey. Mr. Manley and Project Historian Steve Van Wormer of Walter Enterprises conducted reconnaissance and preliminary documentation of historic mining features. ASM Associate Archaeologist Scott Wolf and Assistant Archaeologist John Elford surveyed the remaining area in the north-central section of the project area.

Following the survey Project Historian Steve Van Wormer conducted additional historical and archival research at the San Diego Historical Society and a variety of other sources to document the history of arsenic mining in region, and the history of the Black Mountain Arsenic Mine in particular. This research assisted in completion of DPR 523 forms (Appendix B) and National Register of Historic Places Registration Forms.

NATIVE AMERICAN CONSULTATION

Pursuant to SB18, Native American consultation was initiated by ASM Affiliates on August 31, 2005. Ms. Catharine Wright of ASM wrote to the California Native American Heritage Commission (CNAHC), requesting a search of maps and files for information relating to traditional cultural properties or Native American heritage sites recorded within the project

area. It was also requested that the CNAHC provide a listing of all tribal representatives who may have relevant knowledge of such locations within the project area. The CNAHC responded with a letter noting that no traditional cultural properties were recorded within the project area and provided a listing of Native American tribes or individuals who could be contacted for more information. A letter was subsequently sent to these tribes and/or individuals. Copies of Native American consultation letters are provided in Appendix C.

RECORDS SEARCH RESULTS

Results of the record searches are summarized below in Tables 1, 2, and 3. The complete results of the records search are included in Appendix A. More than 75 cultural resource studies have been conducted within one mile of the project area. Of these, 13 have intersected some portion of the project. Most previous studies were conducted in association with existing or proposed residential developments to the north and west of the park boundaries. A substantial number of studies have also been conducted in association with development of the State Route 56 transportation corridor south of the park and, to a lesser extent, with the Interstate 15 corridor east of the park.

The records search identified a total of 142 sites or cultural resources and 34 isolated occurrences within the study area. Sites identified by the records search are summarized in Table 2. Of this number, only four sites and one isolate are located inside the Park boundaries. These are discussed below and summarized in Table 3. Sites that have been formally documented and given trinomial designations by the SCIC are noted with an SDI- prefix. Sites documented with the Museum of Man are noted with a W- prefix. Many sites have both an SDI- and W- prefix, meaning both the SCIC and Museum of Man maintain records for these sites. Most, but not all, isolated artifacts are noted with an SDI-I- or W-I- prefix. Sites that have been documented but have not been assigned a trinomial are noted with a P-37- prefix.

Table 1. Previous Cultural Resource Studies Inside Black Mountain Open Space Park

| Surveyor | Date / NADB Report Number | Portion of Project | Positive / Negative |
|-------------------------|---------------------------|--------------------|---------------------|
| Caltrans | 1990 / 1126765 | South | Negative |
| Carrillo | 1980 / 1127338 | West | Positive |
| City of San Diego | 1992 / 1122772 | West-central | Positive |
| Cupples | 1974 / 1120511 | West | Positive |
| Hector | 1988 | North | Positive |
| Kaldenberg | 1975 / 1121243 | West | Negative |
| KEA Environmental | 2000 / 1123837 | West | Positive |
| McCorkel | 1994 / 1123007 | Southwest | Positive |
| Norwood | 1978 / 1221295 | Northeast | Positive |
| Cardenas and Winterrowd | 1985 | Unknown | Positive |
| Recon | 1978 / 1224947 | Southwest | Positive |
| Recon | 1979 / 1228010 | Southwest | Positive |
| Wade | 1992 / 122552 | West | Negative |

Table 2. Previously Recorded Resources Within One Mile of
Black Mountain Open Space Park

| Site Number | Site Type | Year of Latest Record | Recorder | Distance From Project | National Register Status / Notes |
|----------------------------|--|-----------------------|-------------------------------------|-----------------------|-----------------------------------|
| W-1560 | Artifact scatter | 1977 | Corum et al. | 2,250 ft SE | Indeterminate |
| W-1561 | Artifact scatter | 1977 | Corum et al. | 2,500 ft SE | Indeterminate |
| W-1563 | Lithic scatter | 1977 | Corum et al. | 4,250 ft E | Indeterminate |
| W-3704 | Lithic scatter | 1985 | Cardenas and Winterrowd | 1,250 ft S | Indeterminate |
| W-4329 A, B | Habitation site and lithic scatter | 1990 | Ritz et al. | 3,000 ft W | Indeterminate |
| W-4330 | Lithic scatter | 1990 | Ritz and Collett | 3,250 ft W | Indeterminate |
| W-4334 | Lithic scatter | 1990 | Ritz and Collett | 5,000 ft W | Indeterminate |
| W-4629 | Bedrock milling | 1990 | Ritz | 5,000 ft NW | Indeterminate |
| W-4630 | Artifact scatter | 1990 | Ritz and Hanna | 750 ft W | Indeterminate |
| W-4634 | Artifact scatter | 1990 | Hanna | 250 ft N | Indeterminate |
| W-5217A | Rock enclosure | 1992 | Pignuolo et al. | 1,750 ft NW | Indeterminate |
| W-6515 | Temporary habitation | 1971 | May | 5,000 ft W | Indeterminate |
| W-6664 | Lithic scatter | 1993 | Smith | 5,000 ft N | Indeterminate |
| SDI-4667 | Lithic scatter | 1989 | Gross et al. | 2,500 ft NW | Indeterminate |
| SDI-5095/W-6524 | Lithic scatter | 1974 | May | 2,500 ft NW | Indeterminate |
| SDI-5105/W-1026 | Mine and adobe ruins | 1974 | May | 4,500 ft NW | Indeterminate |
| SDI-5107 | Bedrock milling, rock wall, artifact scatter | 1990 | May, updated by Ritz | 4,500 ft NW | Indeterminate |
| SDI-5110/W-187 | Artifact scatter/midden | 1980 | Rogers, updated by May and Cardenas | 3,500 ft NW | Indeterminate |
| SDI-5178/W-607A | Bedrock milling and lithic scatters | 1978 | Carrico, updated by Eckhardt | 5,000 ft SE | Indeterminate |
| SDI-5179/W-607B | Bedrock milling with artifacts | 1975 | Carrico? | 4,500 ft SE | Indeterminate |
| SDI-5180/W-607C | Bedrock milling | 1978 | Eckhardt | 4,500 ft SE | Indeterminate |
| SDI-5223/W-1342 | Bedrock milling with artifacts | 1977 | Bull | 3,000 ft W | Indeterminate |
| SDI-5381/W-1337 | Temporary habitation | 1977 | Norwood | 3,900 ft SW | Indeterminate |
| SDI-5382/W-1338 | Temporary habitation | 1977 | Norwood | 2,800 ft S | Indeterminate |
| SDI-5383/W-1339 | Temporary habitation | 1984 | Norwood, updated by RBR Associates | 2,000 ft SW | 6Y1 – determined ineligible |
| SDI-5384A/W-1341A | Bedrock milling with artifacts | 1977 | Norwood | 400 ft W | Indeterminate |
| SDI-5386/W-1520 | Lithic scatter | 1977 | Norwood | In project area | Indeterminate |
| SDI-5387/W-1521 | Bedrock milling | 1977 | Norwood | 5,000 ft W | Indeterminate |
| SDI-5388/W-1522 | Bedrock milling | 1977 | Norwood | 250 ft E | Indeterminate |
| SDI-5389A/W-1524A | Bedrock milling | 1977 | Norwood | Adjacent to project | Indeterminate |
| SDI-5389B/W-1524B | Bedrock milling | 1977 | Norwood | 250 ft W | Indeterminate |
| SDI-5390/W-1523 | Bedrock milling | 1999 | Jones and Stokes | 1,500 ft W | Indeterminate, reported destroyed |
| SDI-5391A/W-1340A, W-1341A | Temporary habitation | 1977 | Norwood | 500 ft W | Indeterminate |
| SDI-5391B/W-1340B | Lithic scatter | 1977 | Norwood | 3,700 ft W | Indeterminate |
| SDI-6068/W-1969 | Lithic scatter | 1978 | Thesken | 3,700 ft E | Indeterminate |
| SDI-6069/W-1970 | Bedrock milling with lithic scatter | 1978 | Thesken | 4,400 ft E | Indeterminate |

3. Study Methods

| Site Number | Site Type | Year of Latest Record | Recorder | Distance From Project | National Register Status / Notes |
|------------------------|---|-----------------------|------------------------|-----------------------|--|
| SDI-6970/W-1971 | Bedrock milling | 1978 | Thesken | 5,300 ft E | Indeterminate |
| SDI-6080/W-1564 | Lithic scatter and possible quarry | 1978 | Thesken | 4,500 ft E | Indeterminate |
| SDI-6081/W-1562A | Lithic scatter | 1978 | Thesken | 2,500 ft E | Indeterminate |
| SDI-6082/W-1562b | Lithic scatter | 1978 | Thesken | 3,000 ft E | Indeterminate |
| SDI-6086/W-462 | Bedrock milling with lithic scatter | 1978 | Thesken | 3,000 ft E | Indeterminate |
| SDI-6087/W-463 | Lithic scatter | 1978 | Thesken | 5,200 ft E | Indeterminate |
| SDI-6668/W-1859 | Artifact scatter | 1981 | Corum and Carrillo | 3,700 ft E | Indeterminate |
| SDI-6669/W-1858, W-230 | Temporary habitation | 1978 | Walker | 4,000 ft E | Indeterminate |
| SDI-6672/W-2929 | Lithic scatter | 1974 | May | Adjacent to project | Indeterminate |
| SDI-6673/W-2794 | Artifact scatter | 1980 | May, updated by Walker | 3,400 ft W | Indeterminate, reported as destroyed by Walker |
| SDI-6674/W-2793 | Artifact scatter | 1980 | Walker and Cardenas | 3,500 ft W | Indeterminate |
| SDI-6675 | Temporary habitation | 1974 | May | 4,600 ft W | Indeterminate |
| SDI-6677/W-2790 | Temporary habitation | 1974 | May | 2,600 ft W | Indeterminate |
| SDI-6682/W-2791 | Bedrock milling | 1980 | Cardenas | 4,800 ft W | Indeterminate |
| SDI-6837 | Artifact scatter | 1981 | Corum | 3,000 ft S | Indeterminate |
| SDI-6838 | Lithic scatter | 1981 | Corum | 3,000 SE | Indeterminate |
| SDI-6839 | Lithic scatter | 1977 | Corum et al. | 4,300 ft E | Indeterminate |
| SDI-8719/W-2982 | Bedrock milling | 1981 | Corum | 2,750 ft E | Indeterminate |
| SDI-9286/W-2322 | Bedrock milling | 1982 | Bull, Hector | 1,100 ft W | Indeterminate |
| SDI-10549 | Lithic scatter | 1986 | Cardenas | 1,500 ft S | Indeterminate |
| SDI-10822/W-3882 | Temporary habitation | 1987 | Smith | 3,100 ft W | Indeterminate |
| SDI-11039/W-4004 | Artifact scatter, possible rock feature | 1988 | Smith | Adjacent to project | Indeterminate |
| SDI-11473 | Lithic scatter | 1989 | Robbins Wade | 2,800 ft W | Indeterminate |
| SDI-11510/W-3380 | Bedrock with artifacts and midden | 1995 | Smith | 4,000 ft NE | Indeterminate |
| SDI-11738 | Bedrock milling | 1990 | Ritz and Collett | 4,200 ft W | Indeterminate |
| SDI-11742 | Habitation site | 1990 | Ritz and Collett | 3,900 ft W | Indeterminate |
| SDI-11743 | Lithic scatter | 1990 | Ritz and Collett | 2,700 ft W | Indeterminate |
| SDI-11747 | Lithic scatter | 1990 | Ritz and Collett | 4,900 ft NW | Indeterminate |
| SDI-11978/W-4626 | Artifact scatter with midden | 1990 | Ritz and Hanna | 2,000 ft NW | Indeterminate |
| SDI-11979/W-4627 | Artifact scatter | 1990 | Ritz and Hanna | 2,000 ft NW | Indeterminate |
| SDI-11980/W-4628 | Artifact scatter | 1990 | Ritz | 3,100 ft NW | Indeterminate |
| SDI-11981 | Artifact scatter | 1990 | Ritz and Hanna | 500 ft W | Indeterminate |
| SDI-11985 | Artifact scatter | 1990 | Hanna | Adjacent to project | Indeterminate |
| SDI-12744/W-6881A | Temporary habitation and quarry | 1995 | Smith | 4,500 ft NW | Indeterminate |
| SDI-12748/W-6668 | Temporary habitation and quarry | 1992 | Smith | 3,000 ft NW | Indeterminate |
| SDI-12749/W-6937B | Artifact scatter | 1992 | Smith | 3,600ft NW | Indeterminate |
| SDI-12750/W-6881B | Quarry | 1992 | Smith | 4,800 ft NW | Indeterminate |
| SDI-12751/W-6958 | Artifact scatter | 1992 | Smith | 2,300 ft N | Indeterminate |
| SDI-12752/W-6965 | Artifact scatter | 1992 | Smith | 5,200 ft NE | Indeterminate |
| SDI-12753/W-6967 | Artifact scatter | 1992 | Smith | 2,600 ft NE | Indeterminate |
| SDI-12754/W-6969 | Artifact scatter | 1992 | Smith | 4,500 ft NE | Indeterminate |

| Site Number | Site Type | Year of Latest Record | Recorder | Distance From Project | National Register Status / Notes |
|--------------------|--|-----------------------|-----------------|-----------------------|----------------------------------|
| SDI-12755/W-6994B | Artifact scatter | 1992 | Smith | 3,300 ft NE | Indeterminate |
| SDI-12756/W-6997A | Habitation site | 1992 | Smith | 3,500 ft NW | Indeterminate |
| SDI-12758H/W-6998B | Water conveyance system | 1992 | Smith | 2,800 ft N | Indeterminate |
| SDI-12931/H/W-2790 | Prehistoric habitation with historic trash scatter | 1992 | Pigniolo et al. | 3,000 ft W | Indeterminate |
| SDI-12932/H | Historic rock feature | 1992 | Pigniolo et al. | 1,700 ft NW | Indeterminate |
| SDI-12933/H | Prehistoric and historic artifact scatter | 1992 | Pigniolo et al. | 1,700 ft NW | Indeterminate |
| SDI-12975H/W-3880 | Historic dam | 1992 | Smith | 5,000 ft NE | Indeterminate |
| SDI-12976H/W-6992 | Historic dam | 1995 | Smith | 3,400 ft N | Indeterminate |
| SDI-12977H/W-6997B | Bridge | 1992 | Smith | 3,600 ft NW | Indeterminate |
| SDI-13213H/W-6966 | Historic reservoir | 1993 | Smith | 5,000 ft NE | Indeterminate |
| SDI-13214H/W-7018 | Well/cistern | 1995 | Smith | 3,700 ft N | Indeterminate |
| SDI-13215H/W-6968 | Well/cistern | 1993 | Smith | 3,000 ft N | Indeterminate |
| SDI-13216H/W-6998C | Well/cistern | 1995 | Smith | 2,700 ft N | Indeterminate |
| SDI-13250/W-7013 | Bedrock milling with artifacts | 1993 | Smith | 3,500 ft NW | Indeterminate |
| SDI-13251/W-6959 | Artifact scatter | 1993 | Smith | 2,900 ft NW | Indeterminate |
| SDI-13252/W-7012 | Artifact scatter | 1993 | Smith | 3,250 ft NW | Indeterminate |
| SDI-13253/W-6937A | Artifact scatter | 1993 | Smith | 3,700 ft NW | Indeterminate |
| SDI-13254/W-6997C | Temporary habitation | 1995 | Smith | 3,500 ft NW | Indeterminate |
| SDI-13255/W-7014 | Temporary habitation | 1995 | Smith | 3,350 ft NW | Indeterminate |
| SDI-13256/W-6991 | Artifact scatter | 1995 | Smith | 2,800 ft NW | Indeterminate |
| SDI-13257/W-7016 | Lithic scatter | 1995 | Smith | 2,900 ft N | Indeterminate |
| SDI-13258/W-7015A | Artifact scatter | 1995 | Smith | 2,650 ft NW | Indeterminate |
| SDI-13259/W-7017 | Artifact scatter | 1995 | Smith | 3,000 ft N | Indeterminate |
| SDI-13260/W-6998A | Temporary habitation | 1992 | Smith | 3,000 ft N | Indeterminate |
| SDI-13261/W-6990 | Bedrock milling | 1995 | Smith | 4,500 ft NW | Indeterminate |
| SDI-13262/W-6960 | Temporary habitation | 1995 | Smith | 2,250 ft N | Indeterminate |
| SDI-13263/W-6961 | Artifact scatter | 1995 | Smith | 2,500 ft N | Indeterminate |
| SDI-13264/W-6962 | Artifact scatter | 1995 | Smith | 2,000 ft N | Indeterminate |
| SDI-13265/W-6964 | Artifact scatter | 1995 | Smith | 2,100 ft N | Indeterminate |
| SDI-13266/W-6963 | Artifact scatter | 1995 | Smith | 2,500 ft NE | Indeterminate |
| SDI-13267 | Artifact scatter | 1995 | Smith | >4,000 ft N | Indeterminate |
| SDI-13268/W-6994C | Artifact scatter | 1995 | Smith | 3,500 ft N | Indeterminate |
| SDI-13269/W-6995 | Artifact scatter | 1995 | Smith | 2,700 ft N | Indeterminate |
| SDI-13271/W-6971 | Lithic scatter | 1993 | Smith | 4,500 ft NE | Indeterminate |
| SDI-13270/W-6970 | Artifact scatter | 1993 | Smith | 4,000 ft NE | Indeterminate |
| SDI-13273/W-6994A | Artifact scatter | 1995 | Smith | 3,600 ft N | Indeterminate |
| SDI-13274/W-6869 | Lithic scatter | 1995 | Smith | 4,700 ft N | Indeterminate |
| SDI-13275/W-6871 | Lithic scatter | 1995 | Smith | 4,800 ft NE | Indeterminate |
| SDI-13278/W-6872 | Artifact scatter | 1993 | Smith | 4,600 ft NE | Indeterminate |
| SDI-13279 | Lithic scatter | 1993 | Smith | 4,700 ft NE | Indeterminate |
| SDI-13280/W-7026 | Lithic scatter | 1993 | Smith | 4,900 ft NE | Indeterminate |
| SDI-13281/W-7020 | Artifact scatter | 1993 | Smith | 1,750 ft N | Indeterminate |
| SDI-13282/W-6696 | Bedrock milling and artifact scatter | 1993 | Smith | 3,750 ft N | Indeterminate |
| SDI-13285/W-6996 | Bedrock milling and artifact scatter | 1993 | Smith | 3,700 ft N | Indeterminate |
| SDI-13283/W-6989 | Artifact scatter | 1993 | Smith | 4,000 ft N | Indeterminate |
| SDI-13284/W-7019 | Artifact scatter | 1995 | Smith | 4,250 ft N | Indeterminate |
| SDI-13285/W-7015B | Artifact scatter | 1995 | Smith | 2,650 ft N | Indeterminate |
| SDI-13286/W-6999 | Artifact scatter | 1995 | Smith | 3,500 ft N | Indeterminate |
| SDI-13287/W-7000 | Artifact scatter | 1995 | Smith | 5,000 ft NE | Indeterminate |
| SDI-13288/W-7021A | Artifact scatter | 1995 | Smith | 4,550 ft N | Indeterminate |
| SDI-13289/W-7010 | Artifact scatter | 1995 | Smith | 4,900 ft NW | Indeterminate |

3. Study Methods

| Site Number | Site Type | Year of Latest Record | Recorder | Distance From Project | National Register Status / Notes |
|-----------------------|-------------------------------------|-----------------------|-------------------------|-----------------------|----------------------------------|
| SDI-13290/W-6881C | Artifact scatter | 1995 | Smith | 4,700 ft NW | Indeterminate |
| SDI-13291 | Artifact scatter | 1995 | Smith | >4,000 ft N | Indeterminate |
| SDI-13292/W-7021B | Artifact scatter | 1993 | Smith | >4,500 ft N | Indeterminate |
| SDI-13298/W-7022 | Artifact scatter | 1993 | Smith | >4,500 ft N | Indeterminate |
| SDI-13300 | Artifact scatter | 1995 | Smith | >4,000 ft N | Indeterminate |
| SDI-13299/W-7023 | Artifact scatter | 1995 | Smith | >4,500 ft N | Indeterminate |
| SDI-13300/W-7024 | Artifact scatter | 1995 | Smith | >4,500 ft N | Indeterminate |
| SDI-13301/W-7025 | Temporary habitation | 1985 | Smith | >4,500 ft N | Indeterminate |
| SDI-16400 | Lithic scatter | 2002 | Smith | 4,000 ft NE | Indeterminate |
| W-1341B | Isolated core tool | 1977 | Norwood | 500 ft W | N/A |
| W-3705 | One isolated flake | 1985 | Cardenas and Winterrowd | 1,250 ft S | N/A |
| W-3744 | One isolated hand stone | 1985 | Peter and Mitchell | 3,250 ft W | N/A |
| W-4620 | Two isolated flakes | 1990 | Ritz | 1,000 ft NW | N/A |
| W-4621 | One isolated flake | 1990 | Ritz | 1,750 ft NW | N/A |
| W-4622 | One flake and two core fragments | 1990 | Hanna | 1,000 ft E | N/A |
| W-4624 | Two isolated flakes | 1990 | Hanna | 3,250 ft NE | N/A |
| W-5217B | Isolated core | 1992 | Pigniolo et al. | 1,750 ft NW | N/A |
| W-6352 | Isolated core | 1994 | James and Pigniolo | 2,000 ft W | N/A |
| W-6663 | Isolated flake and isolated scraper | 1995 | Smith | 5,000 ft N | N/A |
| W-6866 | Isolated mano | 1995 | Smith | 4,000 ft N | N/A |
| W-6870 | Isolated scraper | 1995 | Smith | 3,750 ft NE | N/A |
| SDI-5094 | Two isolated flakes | 1980 | Walker | 2,000 ft NW | N/A |
| SDI-5384B/W-1341B | Isolate core tool | 1977 | Norwood | 400 ft W | N/A |
| P-37-013867/W-I-19 | Isolated core | 1994 | Pigniolo | 4,200 ft W | N/A |
| P-37-014194 | Isolated mano | 1995 | Smith | 2,900 ft NW | N/A |
| P-37-014195 | Isolated mano | 1995 | Smith | 3,600 ft NE | N/A |
| P-37-014196 | Isolated mano | 1995 | Smith | 3,800 ft N | N/A |
| P-37-014197 | Isolated flake | 1995 | Smith | 4,400 ft NE | N/A |
| P-37-014199 | Isolated flake | 1995 | Smith | 5,000 ft N | N/A |
| P-37-014200 | Isolated flake | 1995 | Smith | 5,3000 ft N | N/A |
| P-37-014755/SDI-I-57 | Isolated flake | 1984 | RBR & Associates | 1,500 ft SW | N/A |
| P-37-014756/SDI-I-58 | Isolated scraper | 1984 | RBR & Associates | 3,500 ft SW | N/A |
| P-37-014757/SDI-I-59 | Isolated flake | 1984 | RBR & Associates | 2,900 ft SW | N/A |
| P-37-014850/SDI-I-152 | Isolated flake | 1986 | RBR & Associates | 1,000 ft SW | N/A |
| P-37-014199/SDI-I-301 | Two isolated flakes | 1990 | Ritz | >4,500 ft N | N/A |
| P-37-015000/SDI-I-302 | Isolated flake | 1990 | Ritz | 1,800 ft W | N/A |
| P-37-015001/SDI-I-303 | One flake and two core fragments | 1990 | Ritz | 1,000 ft E | N/A |
| P-37-015003/SDI-I-305 | Two isolated flakes | 1990 | Hanna | 2,500 ft E | N/A |
| P-37-15218 | Isolated core | 1995 | Pigniolo et al. | 4,400 ft W | N/A |
| P-37-016575 | Isolated historic glass fragment | 1999 | Wahoff | 2,200 ft N | N/A |
| P-37-016576 | Isolated historic glass fragment | 1999 | Wahoff | 2,300 ft W | N/A |
| P-37-016577 | Isolated historic glass fragment | 1998 | Wahoff | 3,000 ft W | N/A |

Table 3. Previously Recorded Resources Within Black Mountain Open Space Park

| Site Number | Site Type | Year of Latest Record | Recorder | Current Survey Results | National Register Status / Notes |
|---------------------|-------------------|-----------------------|-------------------------|------------------------|----------------------------------|
| SDI-10547/W-3702A | Lithic scatter | 1985 | Cardenas and Winterrowd | Not relocated | Indeterminate |
| SDI-10548/W-3703 | Lithic scatter | 1985 | Cardenas and Winterrowd | Not relocated | Indeterminate |
| SDI-11040H/W-4003 | Historic mine | 1988 | Hector et al. | Relocated | Eligible |
| SDI-13738 | Quarry | 1994 | Apple and Lilburn | Relocated | Not evaluated |
| P-37-014849/W-3702B | Isolated debitage | 1985 | Cardenas and Winterrowd | Not relocated | N/A |

A search of the GeoFinder resource database included a review of the National Register of Historic Places, California Register of Historic Resources, California State Landmarks, California Points of Historic Interest, and other historic property lists. GeoFinder identified one documented historic structure, The Old Peñasquitos Creek Bridge, within the study area. The ca. 1949 bridge is located along Interstate 15 and has been designated as historic bridge number 57C-475 (57-106R).

A review of historic maps provided by SCIC and dating between 1901 and 1953 did not show any buildings, mines, or other features of note within the project area.

Previously Recorded Resources Within Black Mountain Open Space Park

Resources identified by previous surveys with the Black Mountain Park are briefly described below and summarized in Table 3.

SDI-10547

This site consists of one core, one flake, and a piece of lithic shatter recorded within a 12-x-6 m area next to an existing trail. All were of the same metavolcanic rock that forms the bedrock in the area. None of the items were relocated during the current survey.

SDI-10548

This site was recorded as two milky quartz flakes, one metavolcanic flake, and two possible battered cobbles or hammerstones. Items were found within an 18-x-6 m area on an existing jeep trail. The recorders stated that the site had no integrity and despite good ground visibility none of the items could be relocated during the current survey.

SDI-11040H

This site is the remains of an historic arsenic mine located in a small canyon on the north side of Black Mountain. Recorded mine features include roads, remains of an ore roasting furnace, collapsed wooden structures, concrete tanks, chimney, and foundations. Only a rudimentary

recording was done at the time. The current survey relocated the mine and found additional features. The mine was researched and recorded in detail and an application for listing on the National Register of Historic Places was submitted. The mine and its eligibility for listing are discussed in detail below.

SDI-13738

This site is a prehistoric lithic quarry consisting of 14 battered metavolcanic bedrock outcrops and sparse flakes within a 60-x-30 m area. The site was relocated during the current survey. While prehistoric quarrying is evident, much of the battering and shattered bedrock flakes may result from other sources. A steep vehicle trail passes through the edge of the site and vehicles may have damaged some to the bedrock exposures. Some of the material also appears represent thermal spalling, the result of fires or repeated diurnal heating and cooling of the rock surface.

P-37-014849

This isolated occurrence consists of two pieces of lithic shatter of the same metavolcanic stone that forms the bedrock in the area. They were not relocated.

4. ARCHAEOLOGICAL RESOURCES

FIELD SURVEY RESULTS

Five previously unrecorded cultural resources and one isolated occurrence was recorded during pedestrian surveys within the park boundaries. One additional site (SDI-18276) was recorded and tentatively field plotted as occurring inside park boundaries. When this site was later plotted more accurately using GPS coordinates collected in the field it was found to be several meters outside of the park boundary. Full documentation for these resources is provided in confidential Appendix B.

SDI-18275

This site is a survey monument that consists of a rock cairn with a steel post or pipe segment in the center. The monument is located in dense chaparral on a west-facing slope 1 mile east-northeast of Black Mountain. A path has recently been cleared to the monument and it has recently been remarked with newer posts, stakes, flagging, and paint. The monument may be a USGS 1/4-section marker although the pipe is damaged by being beaten directly into the ground and may not have held a brass cap. Plotting on USGS quadrangles places the monument near the midpoint of the east boundary of Section 5. The monument also appears to mark a boundary point of the Black Mountain Open Space Park. The age is uncertain although the degree of lichen growth and accumulated plant material suggest that it is greater than 45 years old.

SDI-18276

The site consists of one milling slick measuring 32 x 23 cm located on an 8-x-4.5 m irregular granite outcrop. The condition is good, without exfoliation or substantial weathering of the milled surface. The slick however shows minimal use-wear with less than 1 mm of rock worn away on high spots. It was likely produced by a single transitory episode of grinding. No other artifacts or ecofacts were observed. Five pieces of marine shell located 50 m to the northeast were recorded as a separate site (SDI-18277). Subsequent to field survey, this site was found to be located outside the Black Mountain Open Space Park.

SDI-18277

The site consists of a very sparse shell scatter located on a south-facing slope 100 m southeast of a low saddle. Only five pieces of marine shell, three California oyster and two *Chione* sp., were observed over a 17-x-10 m area. The site is in poor condition in that an unpaved road has been bulldozed through it. The north side of the road had recently burned at the time of the field survey and ground surface visibility was excellent. The south side of the road was vegetated by dense grasses that might conceal additional shell.

SDI-18278

This site consists of an isolated bedrock mortar located on a terrace or bench at the southwestern base of Black Mountain. The cup-shaped mortar is 12 cm in diameter x 5 cm deep on one 2.8-x-1.7 m outcrop of metavolcanic stone. The mortar appears to have been intentionally hidden by a small boulder placed on top of it in recent times. One rounded quartzite cobble from nearby marine terrace formations was located next to the feature. It is an excellent size and shape for use as a pestle but no use-wear or modifications were detected. No other associated artifacts were noted.

SDI-18279

This site is a prehistoric quarry located on a southeast-facing slope. The hillside was covered in extremely dense vegetation that limited ground visibility to the point that many attributes of this site, such as the exact size, limits of the boundaries, and artifact assemblage characteristics, could not be determined. The site appears to be approximately 100 x 50 m and includes a variety of flake types, stages, and sizes. Flakes of porphyritic metavolcanic toolstone are noted in isolated pockets where the ground surface is visible and where flakes and natural toolstone appear to be collecting as these materials are moved downslope by erosional processes. Outcrops of metavolcanic bedrock were noted throughout the area and appear to be the source of the flaked stone. One reddish colored hand stone or mano was noted within one of the collected pockets of material.

SDI-18280

This site consists of a single rock cairn feature located on a ridge top overlooking the mine canyon. The cairn is made up of approximately 60 to 80 large rocks and cobbles, stacked about 1 m high. The cobbles visible in the cairn are all light green fine-grained metavolcanic rock. The cobbles appear to be from the immediate vicinity, because they consist of material taken from the local bedrock outcrops. The cairn is stacked on a partially exposed bedrock boulder of the same light green material. The cobbles are mostly sharp angular rocks with some patina discolorations on exposed surfaces. Dense overgrown scrub vegetation currently covers the site area, leading to very poor ground visibility. No other features or artifacts were noted in association with this cairn. Although rock cairns were often used in marking historic mining claims, there are no associated artifacts or other features to help clarify the cairn's origin.

P-37-028093

This isolated occurrence consists of two individual ceramic fragments noted on the ground surface of an unnamed trail. The two sherds are consistent with the Tizon Brownware ceramic type. Both are body sherds that refit and so originated from a single vessel. One possible metavolcanic flake was also found adjacent to these ceramic sherds.

SUMMARY

Five previously unrecorded cultural resources and one isolated occurrence were recorded during pedestrian surveys within the park boundaries. These include two rock cairns (SDI-18275 and -18280); one sparse shell scatter (SDI-18277); one isolated bedrock mortar (SDI-18278); one prehistoric quarry (SDI-18279); and two isolated sherds of prehistoric ceramics (P-37-028093). Previously recorded resources within the park boundaries include two lithic scatters (SDI-10547 and -10548), a prehistoric quarry site (SDI-13738), an isolated fragment of debitage (P-37-014849), and the Black Mountain Mine (SDI-11040H). Three of these resources, the two lithic scatters and the isolate, were not relocated during the current field survey. These resources may have been mismapped originally, or may have been destroyed. Updated DPR forms for the other resources are provided in Appendix B.

The historic Black Mountain Mine (SDI-11040H) was documented in considerable detail during the survey and research was conducted to provide a historical context for the mine and a history of its operation. Results of this study are provided in the next chapter.

5. BLACK MOUNTAIN MINE

HISTORICAL CONTEXT

Arsenic Production in the United States 1900 - 1940

Ordinary commercial or white arsenic (also known as arsenious oxide, arsenious acid or anhydrid) is produced largely as a by-product recovered from the soot (known as flue dust) that results from the smelting of copper, lead and other minerals. Arsenic occurs as a constituent of 30 or more minerals. The principal sources are arsenopyrite, arsenic sulfides, nickel, and cobalt arsenic, and several sulfur sinides. Arsenopyrite is probably more plentiful than all other arsenic minerals. It is found in schist and gneiss and in some places forms deposits in them, which have been worked for their arsenic content. These minerals are rarely mined for arsenic alone. The market price has seldom justified its recovery other than as a by-product of smelters established to process other ores (Zaman 1985:28-6, Heikes 1922:51-52).

During the early twentieth century, arsenic was used in a variety of products including paint pigments, calico printing, dying, pyrotechnics, preserving hides, as an antiseptic, making soaps, hardening metals, and the manufacture of plate glass. The principal use was in the production of insecticides, weed killers, and cattle and sheep dips. A “considerable tonnage” of white arsenic was used to make weed killers needed by the railroads in the United States to keep their roadbeds clear (*Engineering and Mining Journal Press* 5-20-1922).

Prior to 1901, no white arsenic was produced in the United States. Major places of manufacture included Cornwall, England, Freidberg, Germany, and Altenberg, Silesia in central Europe. White arsenic, also known as arsenious acid or anhydrid, was obtained as a secondary product in the roasting of arsenical ores of tin, cobalt, nickel, and argentiferous native arsenic for the extraction of silver. The largest supply came from the roasting of arsenical pyrites or “mispickle” and condensing the flue dust in long flues or chambers. The flues in Cornwall measured 600 ft. in length, and 6 ft. high. At Altenberg, in Silesia the soot (volatile matters) was passed through two or three chambers, which were emptied every one or two months. During the operation workmen donned leather clothing with their mouths and nostrils protected by wet cloths (Greenwood 1875:221-224; Struthers 1904:279).

Production of white arsenic began in the United States in 1901 when a plant was opened to recover the material as a by-product of smelting by the Puget Sound Reduction Works, at Everet Washington. The first year the company produced 300 tons. Output more than quadrupled the following year with 1,353 tons (Struthers 1904:279). By 1905, arsenic was also being recovered in Virginia and Montana. Production that year amounted to 1,507,386 pounds of white arsenic, valued at \$35,210, as compared with 72,413 pounds valued at \$2,185 in 1904 (Schnatterbeck 1906:1087).

Over the next two decades white arsenic production in the United States continued to rise. In 1915, 5,498 short tons of were produced, valued at \$302,116. This was an increase of nearly 18 percent over the production of 4,670 tons in 1914 and an increase of 75 percent over the largest previous production year, 1912, when 3,141 tons, valued at \$190,757, were produced. One report noted, “As usual the arsenic was all saved as a by-product in the smelting of copper, gold, and silver ores” (Hess 1917:845-846). Over the next two years, production continued to increase steadily resulting in 5,580 tons in 1917, 5,737 tons in 1918, followed by a slight decrease to 5,470 tons in 1919 (Mineral Industry 1919:35-36).

In 1919, government research demonstrated that calcium arsenate, an insecticide produced from white arsenic, was extremely effective against boll weevil infestations in cotton producing sections of the United States (Heikes and Loughlin 1925). When properly applied, from five to seven pounds of calcium arsenate were required to an acre. The number of applications required varied from three to five with an interval of from four to seven days between applications. The gain secured by using the insecticide was as high as 1,000 pounds of seed cotton per acre, and on fairly fertile soil, subject to a serious degree of weevil injury, average gains of from 300 to 500 pounds of seed cotton per acre were considered to be possible (*Engineering and Mining Journal Press* 5-20-1922).

The white arsenic market remained erratic until 1923. In 1920, manufacturers laid in supplies of refined white arsenic in anticipation of an increased demand. However, cotton prices that year fell from an anticipated 45 cents a pound to 12 cents a pound, and many cotton growers were unable to purchase calcium arsenate. One manufacture distributed the insecticide at a price below cost, which discouraged others from marketing it. By the end of the year the supply became exhausted and the demand was again acute prompting a rush into the market for white arsenic and greatly increasing the price of the latter (Heikes and Loughlin 1925).

The following year consumption of calcium arsenate peaked at about 32,000,000 pounds (*Engineering and Mining Journal Press* 4-17-1926). The supply was virtually exhausted and in some instances 40 cents per pound was paid for it. This dramatic price increase prompted the direct treatment of arsenopyrite ore to produce white arsenic as a primary product. Successful plants were established by the Toulon Arsenic Co. near Lovelock, Nevada, the Jardine Mining Co. at Jardine, Montana, the Salt Lake Insecticide Co. at Rowley, Utah, the Keystone Arsenic Co. at Keystone, South Dakota, the National Chemical Co. at Pittsburgh, Pennsylvania, and the Arsenic Products and Refining Company at Martinez, California. The Chipman Engineering Co., owners of an arsenic mine in Colorado, controlled the plant at Martinez, which had in stock considerable custom ore received from Nevada, California, and its mine in Colorado. The sales of white arsenic were 14,271 tons, which sold for \$2,808,801, or an average price of 9.84 cents a pound (Heikes 1924:49-51; Heikes and Loughlin 1927a:164-165). Nearly two-thirds of the white arsenic produced in the United States in 1924 came from plants where the ore was directly treated for its arsenic content. The remaining third of the total domestic output was the by-product from the regular ore charges of copper and lead smelting and some arsenic recovered by the manufacture of chemicals (Heikes and Loughlin 1927b:35-39).

The boom, however, was short lived. In 1924 the summer was dry and hot and the depredations of the boll weevil were insignificant. A cold winter followed by another exceptionally dry season over most of the cotton belt almost eliminated the weevil as a factor in cotton production for 1924. The resulting decreased demand, combined with the rapid expansion of production of white arsenic, flooded the market. The price of white arsenic fell 50 percent, from 13.5 cents per pound in January to 6.75 cents per pound in December. The smelting companies had huge stocks of barreled oxide on hand in the United States and Mexico (*Engineering and Mining Journal Press* 4-17-1926; Heikes 1925:63).

For the next two years arsenic sold for less than the price of production and the new plants established for the sole purpose of producing white arsenic as a primary product shut down. White arsenic once again became a commodity produced solely as a by-product of smelters, a condition that continued through the 1930s and is still the case in the early twenty-first century. The price has never been able to justify the production of arsenic as a primary product from arsenopyrite ore in the United States (*Engineering and Mining Journal Press* 4-17-1926, 6-16-1926; Ambruster 1926:63-65, 1927:54-55; Anonymous 1933:35, 1936:38; Gerry and Meyer 1934:11; Heikes 1929:19, 1933:25; Tyler 1929:34, 1930:36, 1931:38, 1932:40).

History of the Black Mountain Mine

At the height of the short-lived white arsenic boom in 1923 several investors began operations in San Diego County on the north slope of Black Mountain to mine arsenopyrite, process the ore, and send it to a refiner to produce white arsenic. Arsenopyrite is distributed rather sparsely on Black Mountain in a fine-grained quartzite, which is a member of the Black Mountain volcanic rocks of probable Jurassic age (Weber et al. 1963:49).

On October 4, 1923, articles of incorporation were filed for the Black Mountain Arsenic Mining Company. The principal place of business was Los Angeles. The five directors included Wilfred Buckland (president) of Hollywood, California, L. K. Vermille (secretary), J. N. Hendrickson, Eugene Overton, and George W. Prince, Jr., all of Los Angeles (Articles of Incorporation 1923). Company offices were located at 1300 Stock Exchange Building in Los Angeles. They controlled four claims known as the Black Mountain Group, which covered 80 acres along a narrow canyon on Black Mountain's north slope. The manager in charge of actual operations on the ground was Frank Hopkins of Escondido (Lawrence 1998; San Diego Chamber of Mines 1927; State Mineralogists 1925:329).

The story of how these six men became involved in an ill-fated effort that never could have succeeded, to mine arsenopyrite on Black Mountain and produce white arsenic as a primary product, is both curious and strange.

Frank Hopkins was a cowboy and former hard rock miner, who worked part time as a trick roper in rodeos and silent films in the late teens and early 1920s. He often acted as an extra in westerns produced by Cecil B. DeMille. Frank got along so well and had such affection for the famous Hollywood director that he named his youngest son, born in 1916, Cecil DeMille Hopkins (Colbeth 2005; Lawrence 1998).

Wilfred Buckland, the president of the Black Mountain Arsenic Mining Company, was Cecil B. DeMille's lighting and art director. Producer David Belasco, who was known for his innovative lighting techniques, had trained both DeMille and Buckland on Broadway. By hiring Buckland, DeMille gave Hollywood its first art director. In all, Wilfred Buckland is credited with working on 80 films between 1914 and 1927 (Buckland Bio 2006).

Eugene Overton, the secretary of the Black Mountain Arsenic Mining Company, was a successful Los Angeles attorney (Census 1920, 1930). He apparently also dabbled in the livestock business and kept cattle at Doane Valley on Palomar Mountain. He was acquainted with Frank Hopkins and his family, who were known to visit his place on Palomar (James 1957). It is very probable that Hopkins may have overseen Overton's cattle operations at times. The remaining Black Mountain Arsenic Mining Company board members - L. K. Vermille, John N. Hendrickson, and George W. Prince, Jr. - were also successful Los Angeles attorneys (Census 1920, 1930).

The catalyst that brought this group together and focused their attention on development of an arsenic mine on Black Mountain appears to have been Frank Hopkins. Frank had been born on December 3, 1887, in South Dakota (California Death Index 1940-1970). As already mentioned, he was a rancher in the Escondido area, who also worked as a rodeo trick roper and movie cowboy for Cecil B. DeMille. His niece, Elva Colbeth, remembered that around 1920 Frank managed a ranch in the San Dieguito River Valley near Del Mar that DeMille might have owned (Colbeth 2005). The 1920 Federal Census Population Manuscript Returns list Frank as a 32-year-old stock farm manger living in Lusardi Precinct, which would put him in the San Dieguito River and Black Mountain area (Beasley 1898). The household consisted of Frank, age 32, his 29-year-old wife Yolande, his brother Lester, who was 25, and Frank and Yolande's three children: Clayton, age 8, Francis, age 7, and Cecil DeMille, age 4 (Census 1920).

In addition to ranching, Frank Hopkins was a prospector. In San Diego County, he had a placer mining operation on Garnet Creek, northwest of Ramona, and was also involved in tungsten mining (Colbeth 2005; State Mineralogists 1925; San Diego Chamber of Mines 1927). He was remembered as a hard drinking promoter, who kept a jug of bootleg "Grappa" nearby as medicine (Lawrence 1998; Colbeth 2005).

As a rancher familiar with the backcountry and living in the region, Frank Hopkins was undoubtedly aware of the arsenic springs on the north slope of Black Mountain. As a prospector, he was probably aware of any sudden rise in price for mineral resources in the mining markets. It seems very likely that as the price for white arsenic suddenly rose to unprecedented levels in 1922 and 1923, Frank approached his well-to-do Hollywood movie industry and Los Angeles attorney acquaintances and encouraged them to invest in the mining operation on Black Mountain, which resulted in the filing of the articles of incorporation for the Black Mountain Arsenic Mining Company in October 1923.

Work began on Black Mountain in 1924. That year the Mace Company of Denver, Colorado conducted smelting tests on samples of the arsenical ore to produce a gold-bearing matte and recover arsenic trioxide as a fume. A small concentrating plant was erected early in the year, even though no ore reserves had been developed. Seven hundred pounds of material containing 31.4 percent arsenic, plus a small amount of gold and silver, were sent to the Chipman Chemical Engineering Company's plant at the Martinez. Operations at Black Mountain were discontinued due to the lack of a reliable water supply, and the concentration plant had been dismantled by July of that year (State Mineralogist 1925:329; Weber et al. 1963:49). The actual relationship that existed between the Mace Company and the Black Mountain Arsenic Mining Company has not been determined. Mace was apparently one of the many smelting and mining companies looking for arsenopyrite deposits that could profitably produce white arsenic as a primary product during the short-lived arsenic boom of 1923-1924. There was, undoubtedly, some sort of agreement between Mace and the Black Mountain board of directors that allowed the Colorado company to proceed with development work. The details of these transactions have not yet come to light.

Following closure of the Mace Company's operation, Black Mountain Arsenic continued development under the direction of Frank Hopkins. The arsenopyrite ore was found in two discontinuous parallel dikes of quartzite 10 to 15 ft. wide that cut the surrounding diorite bedrock with a general northwest strike and dip to the northeast for a distance of about 200 ft. By the end of 1925, a 30-ft. long tunnel and two 40-ft. deep shafts had been opened, as well as a number of cuts along the outcrops of the quartzite dikes. The ore was said to contain 5 percent arsenic with from \$2 to \$5 of gold per ton. Mine equipment consisted of a 7 1/2 x 6 inch Chicago pneumatic compressor and air drills, a 7-x-9 inch Blake Jaw Crusher, 20-ton Herman ball mill, and a Universal Overstrom Concentrator. The plant was driven by a four-cylinder, 70-horsepower, Holt tractor gasoline engine. The concentrates produced from the ore were said to carry 40 percent arsenic with gold values. Two men were employed in the development work (State Mineralogist 1925:329).

It was evidently the goal of the operations at this time to produce a concentrate of arsenic and gold which could be shipped to the Chipman Chemical Engineering Company's plant at Martinez, California, or another of the several refineries established for the primary production of white arsenic during 1923-1924. With the collapse of the arsenic market and the dismantling of the primary arsenic refineries, including the Martinez operation in 1925, the Black Mountain Arsenic Mining Company appears to have changed strategies and in 1926-1927 installed equipment to process the ore on-site. This included a 15-ft. long Gates Rotary Roaster, connected by a brick flue and steel pipe to a 7-ft. wide x 180-ft. long poured concrete dust chamber, and three concrete cyanide vats. A Gates Gyratory Crusher was also installed that would have replaced the original Blake Jaw Crusher reported to have been in use in 1925 (Lawrence 1998, Weber et al. 1963:49). Now the ore could be roasted on-site, the resulting arsenic containing soot collected in the dust chamber, and the roasted concentrates then treated in cyanide to recover any remaining gold.

In spite of these improvements little other work was ever done at the mine. Frank Hopkins employed 16-year-old David W. (Bill) Lawrence and his 10-year-old son Cecil DeMille Hopkins to work the mines during the summers of 1926 and 1927 (Census 1920, 1930; Lawrence 1998). Lawrence recalled:

I worked drilling and blasting the “pit” in 1926 - 27 (summers) removing overburden with Cecil Hopkins. He was a couple of years younger and the son of Frank Hopkins, mining engineer on the mine project. . . . Everything was carried by hand from the cabin up a trail on the left side of canyon. (The) cabin sat at the mouth of the canyon and arsenic creek. (The) Main water supply was a spring at the head of the creek. (The) Lower springs contained too much arsenic. . . . Old Frank was a hard rock miner from Colorado and taught Cec and I to handle dynamite, sharpen drill bits, handle a jackhammer, & to cook miners style. HA !! And a 5 gal jug of Grappa for Old Frank as medicine [Lawrence 1998].

Only a ton or two of ore was ever roasted (Weber et al. 1963:49). Lawrence stated, “In 1927, while I was working, they ran out of fuel oil for firing the roaster and substituted diesel fuel instead. This caused too much heat and the babbett bearings melted on the roaster drum. This shut the entire operation down. To my knowledge the operation never restarted. F. Hopkins was quite a promoter and was often having financial problems. I believe finances played a role in shutting down and not reopening.”

Some unsuccessful attempts were made to reopen the mine. Frank Hopkins, and perhaps others, evidently continued to try and revive the operations. In 1930 his occupation was listed as “arsenic miner” on the Federal Census Population Manuscript Returns (Census 1930). However, given the depressed price for white arsenic during the late 1920s and through the 1930s, a financially successful operation could never have been established at Black Mountain. By 1939, all the equipment had been removed for salvage and the site was idle (State Mineralogist 1939:12).

The history of the Black Mountain Arsenic Mine typifies many of the problems inherent in western mining during the late nineteenth and early twentieth century. From the perspective of the early twenty-first century, the actions of the backers and other participants in the Black Mountain Mine seem highly unreasonable. There seems no logical motivation for a successful movie director such as Wilfred Buckland or his well-to-do Los Angeles attorney associates to invest in as dubious a venture as an arsenic mine, and continue to develop it in the face of falling prices for white arsenic during the late 1920s.

The actions taken by the Black Mountain investors were not unprecedented for the period, however. Many people of means, and others without sound financial resources, invested in unproductive mining properties during the nineteenth and early twentieth centuries, in the hopes of finding the next big strike that would produce extraordinary wealth.

Beginning with the California Gold Rush of 1849, mining had produced great wealth in the American West during the nineteenth and early twentieth centuries. The Gold Rush was

followed by fabulous strikes at the Comstock Lode in Nevada in the 1860s, and opening of additional wealthy mines in Nevada, Arizona, Colorado, Montana, and virtually every other state throughout the west through the remaining decades of the century. The last big strike was at Gold Fields and Tonapah, Nevada during the first decade of the twentieth century. Indeed, it seemed that a major strike occurred at least every 5 to 10 years throughout the last half of the nineteenth century that created tremendous riches for those who were fortunate enough to be the earliest investors.

The wealthy and truly productive strikes stand in stark contrast to the literally thousands of unsuccessful or small one and two man operations that made up most of the mines in the west during this period. Encouraged by the really big discoveries that occurred so regularly, thousands of prospectors combed the west and were able to find innumerable wealthy investors willing to spend money on small scale or worthless mining properties in the hope of striking it rich. Many fell victim to blatant fraud. In the Great Diamond Hoax of 1872, a Kentucky grifter, Philip Arnold, convinced some of California's biggest bankers and businessmen, a former U.S. representative, leading lawyers on both coasts, and the founder of Tiffany and Company to invest in a falsified gem mine on the sagebrush-covered mesas of Wyoming. By the time the scam had played itself out Arnold and his partner had gotten away with more than half a million dollars; the equivalent to more than eight million in twenty-first century currency (Wilson 2004).

Many ventures were not entirely fraudulent but based on claims that could never have produced a profit in relationship to the amount of money invested in development. Some, like Black Mountain, were worthless given the small value of the ore. Others had moderate potential but became burdened when investors erected expensive mills and other infrastructure that was more expensive than the wealth the ores contained (Van Wormer and Newland 1996). Western mining engineers identified three major causes for failure: too much expenditure on speculation, insufficient ore reduction and processing systems, and too much expensive machinery on unproven property (Peterson 1977:100). Clearly, the Black Mountain investors were guilty of the first and second named actions - over speculation and over investment in expensive equipment on a completely unproven property.

Technology

The processing plant at the Black Mountain Arsenic Mine evolved through two distinct phases. During the first phase, from late 1924 through 1925, the purpose was to produce a concentrated residue from the ore that could be shipped to a refinery. Based on descriptions and evidence on the ground, the ore was mined at the quartzite outcrops in the canyon bottom and then conveyed via ore carts on a narrow gauge railroad to the mill built on an excavated terrace some 250 ft. down the canyon from the arsenopyrite source. Here the ore was fed into a Blake Rock Crusher and then processed with water in a Harding Ball Mill until it was reduced into a fine slime. From the ball mill the material would have been passed to a concentrator. The resulting concentrate was then shipped to a refining plant as already stated (State Mineralogist 1925:329).

During the second phase, from 1926 to 1927, the purpose was to roast the ore and collect the resulting soot in the long concrete dust-collecting flue built on the hillside above the terrace. The ore was conveyed to the dumping station in ore carts as before. At this point it appears to have been processed in a gyratory crusher from which it was conveyed to the roaster where it was heated to produce soot (i.e., flue-dust), which passed through the dust-collector. Following roasting, the ore would then be treated with cyanide to extract any remaining gold. The soot in the dust collector would eventually be collected and presumably sold as crude arsenic (Lawrence 1998).

DESCRIPTION OF MINE CANYON RESOURCES

Detailed documentation of the Black Mountain Mine features, including photographs, is provided in Appendix B of this report.

The Black Mountain Arsenic Mine site is located on the northwest slope of a narrow canyon on the north side of Black Mountain at approximately 1,000 ft. above mean sea level (Figures 4 and 5). The site extends for approximately 620 ft. in a northeasterly direction along the canyon edge. It consists of two main areas. At the southwest end, near the canyon bottom, are the adits and tailing piles where the ore was extracted. Approximately 220 ft. to the northeast, the mill site where the ore was processed is located on a narrow excavated terrace that measures approximately 120 x 40 ft. Two road cuts lead from the adits and tailings to the mill site.

Additional features associated with the milling process are located outside the terrace. A large concrete flue dust chamber that measures 7 x 7 ft. across x 180 ft. in length is located on the slope above the mill site, and two concrete cyanide vats are situated along the canyon edge, approximately 160 ft. northeast of the mill site terrace. An access road runs from the mill site past the cyanide vats and continues to climb the slope in a northwesterly direction. It is covered with thick chaparral brush, as is the entire hillside. The road can be followed for about a half mile to the top of a ridge northwest of the mine site. At that point the brush becomes so thick it can no longer be detected.

The canyon bottom drops rapidly between the area of the adits and the mill site so that the mill site terrace is actually on the bank approximately 40 ft. above the streambed that forms the canyon. The bank between the terrace and the stream is covered with artifacts, consisting of scrap metal, pieces of equipment, and metal and glass containers deposited there during construction, use and dismantling of the mill.

Archaeological and Landscape Features

The archeological features on the ground represent the machinery and equipment used to extract and process the arsenopyrite ore during the two distinct phases of the Black Mountain Mining operation. To better understand the remains and their relationship to the technological processes involved at the site, they can be grouped into feature systems. A feature system is a group of archaeologically visible features and objects that are related to a specific human activity (Hardesty 1988:9).

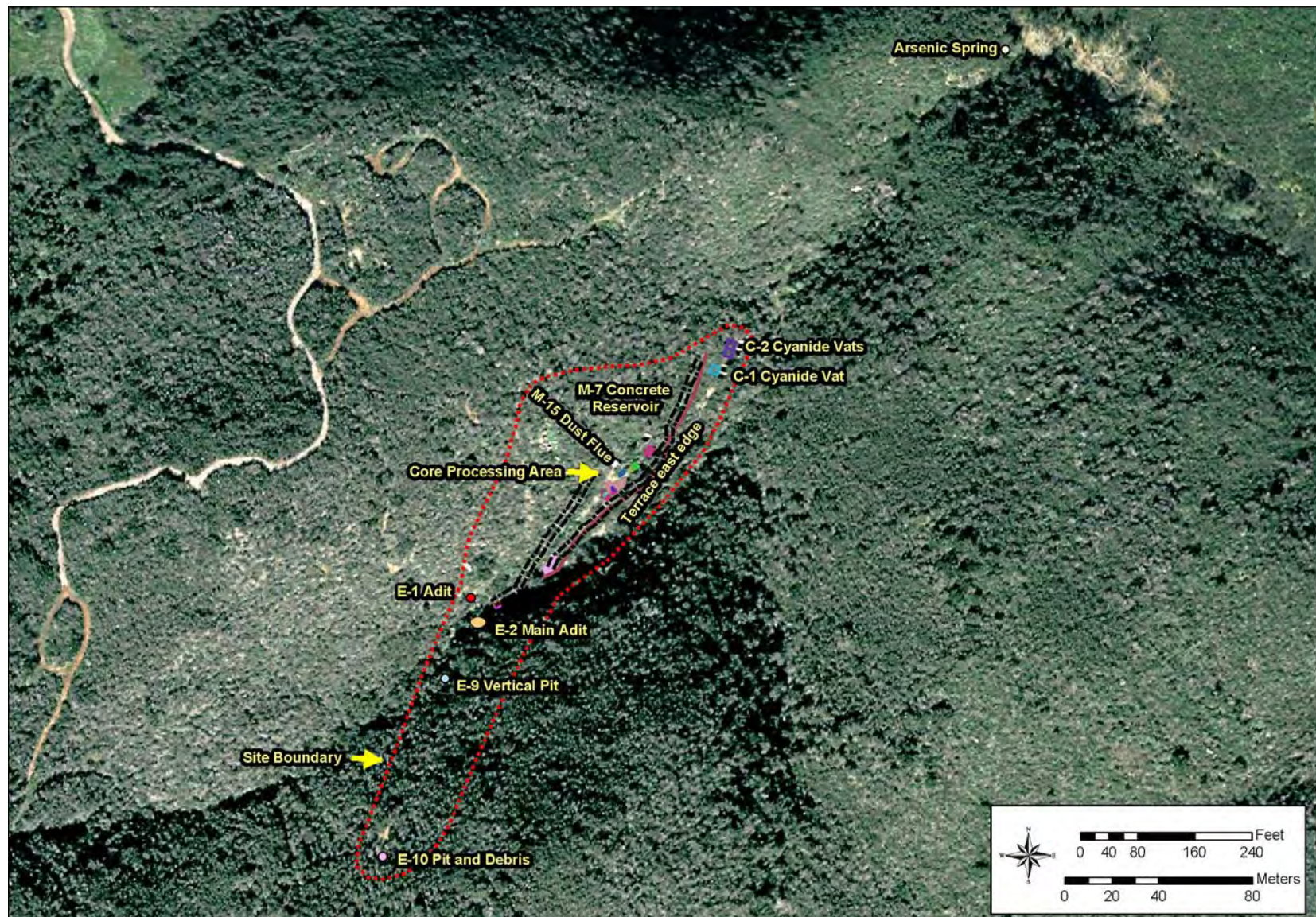


Figure 4. Aerial map view of Mine Canyon and the Black Mountain Mine.

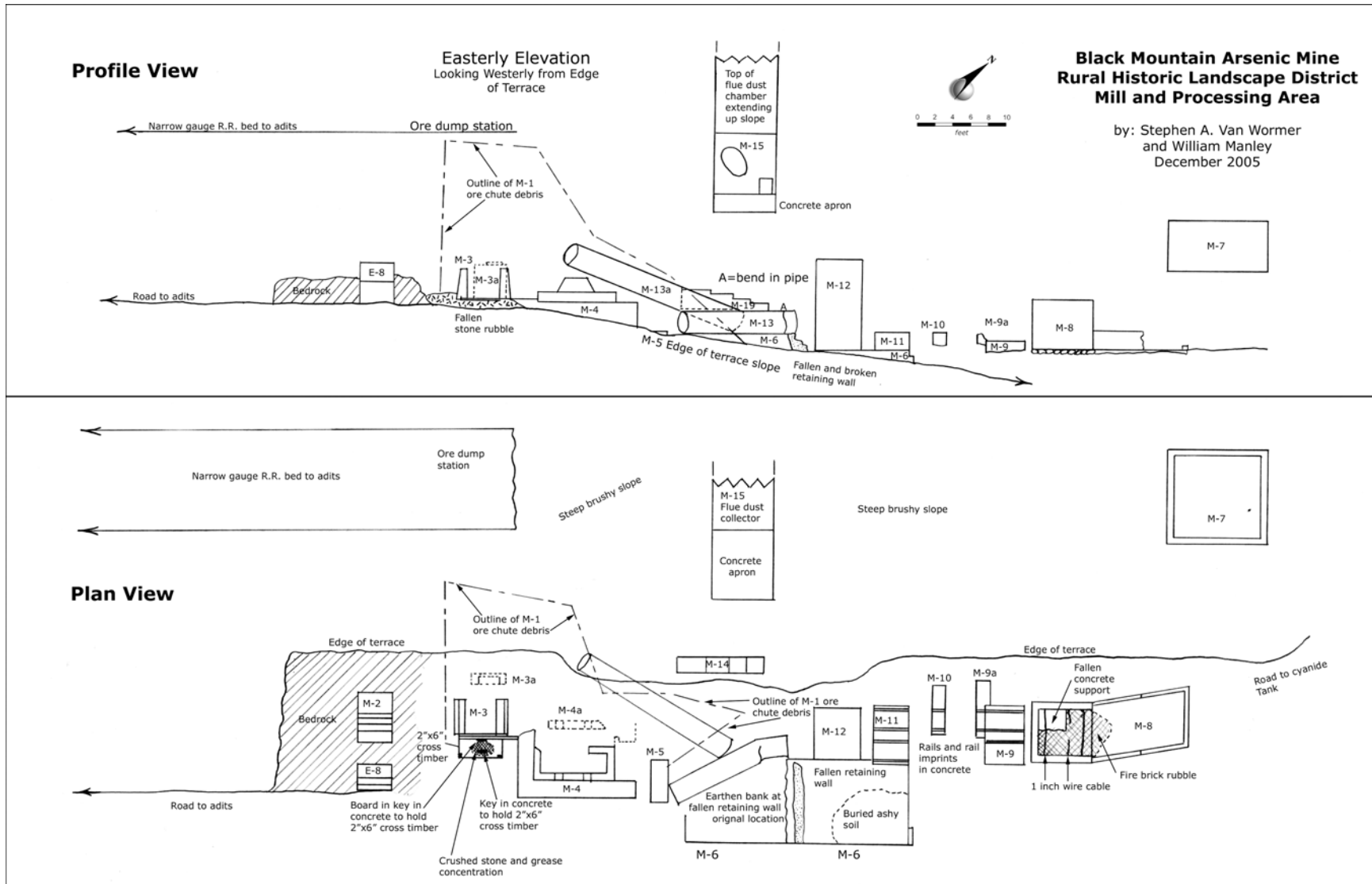


Figure 5. Plan and profile views of the Black Mountain Mine core processing areas.

At the Black Mountain Arsenic Mine site there are two major feature systems consisting of *extractive features* used in removing the ore from the ground and conveying it to the mill site, and *processing features* used in processing the ore to extract the minerals. Using this method, features are analyzed, and described according to the functions they served rather than their geographical proximity to each other. At Black Mountain, for example, the air compressor used to power the rock drills was part of the extractive feature system even though its foundations are several hundred feet away from the shaft and tunnel remains where the jackhammers were used. In addition, a feature cluster or individual features may represent two or more distinct feature systems. This is the case at the mill site at Black Mountain where remains of both the concentration phase and roasting phase of ore processing are located on the same small terrace. The Holt gasoline engine footings (Feature M-2) and reservoir (Feature M-1) were used for both the Phase 1 concentration process and Phase 2 roasting - cyanide process.

Ore Extraction Feature System

The ore extraction feature system consists of all features related to the extraction of ore from the ground and its conveyance to the mill site. It includes adits (Features E-1 and E-2), tailings (Feature E-3), the remains of an ore cart loading platform (Feature E-4), a narrow gauge rail bed for conveying the ore filled carts to the dumping station above the mill site (Feature E-5), a lower road bed (Feature E-6) that leads from the mill site to the storage bunker (Feature E-7), and the footings of the pneumatic compressor located on the mill site terrace that powered the rock drills (Feature E-8).

Adits and Tailings

All that remains of the excavation work at the Black Mountain mine are two small adits located on either side of the narrow canyon at the southwest end of the mine site. The full extent of the excavation is not known, but it was never large. As noted above, by 1925, a 30-ft. long tunnel and two 40-ft. deep shafts had been opened (State Mineralogist 1925:329). Further excavation occurred in a “pit” during the summers of 1926 and 1927 (Lawrence 1998).

Feature E-1 is located on the north side of the canyon and consists of an adit opening some 10-12 ft. in diameter. It appears to have been larger at one time and has been partially filled in. The interior cannot be seen and it does not appear safe to enter. Given the fact that this adit was obviously larger at one time and has had considerable in-filling, it may be the location of the 30-ft. long tunnel and two 40-ft. deep shafts described in 1925. Feature E-2, immediately across from Feature E-1 on the north side of the canyon, is a large adit approximately 15 ft. in diameter that extends about 30 ft. into the hillside. There is neither fill nor fallen debris associated with this small tunnel and it is obvious that no additional shafts were ever associated with it; this leads to the assumption that this is not the excavation described in 1925 and is probably the “pit” excavated by Bill Lawrence and Cecil DeMille Hopkins during the summers

of 1926–1927¹. Feature E-3 is a tailings pile filling the canyon between the two adits and extending easterly along the canyon bottom for about 40 ft.

Two further excavations are located outside the main mine area, on the southern slopes of the drainage to the south. Feature E-9 is a shallow vertical pit located approximately 150 ft. south of Feature E-2, the main shaft. This feature is approximately 6 x 6 ft. wide and 6-7 ft. in depth. Feature E-10 is located upslope and approximately 400 ft. south of the main shaft. This feature consists of a narrow shaft measuring approximately 7-8 ft. wide at the mouth and 20 ft. in depth. It is located on a steep slope and access to this feature is through thick brush. Adjacent to the mouth of the shaft are the remains of a wooden hoist that was used to haul ore out of the shaft. This consists of a H-shaped wooden headwall and ramp leading from the mouth of the shaft. Metal tracks nailed onto the parallel wooden shafts indicate that an ore cart or similar device was pulled up the ramp to the top of the slope. The remains of a wooden trough, where the ore was dumped prior to transportation, are located on the other side of the headwall. It is not known when these pits were excavated. They are at some distance from the main adits and are not connected to the processing area by the narrow gauge railway. It is possible that they were exploratory excavations, and that the rock was transported by mule to the central processing area.

Conveyance System

Feature E-4 is a small concrete platform located at the eastern edge of the tailings pile. Rocks from the tailings have partially covered the feature, which consist of two small parallel footings about 24 inches apart that measure approximately 12 inches wide x 3 ft. in length. They span the narrow stream in the canyon bottom. This appears to be the remains of a platform where ore carts could have been loaded. According to Bill Lawrence, ore was conveyed from this point to the dump station above the mill site in carts that ran on a narrow gauge railway located on the roadbed designated Feature E-5. This approximately 12-ft. wide cut in the hillside runs from Feature E-4 in a northeasterly direction for approximately 240 ft., terminating at a point above the mill site.

Another roadbed, Feature E-6, parallels Feature E-5 and is located approximately 20 ft. lower on the hillside at the level of the mill site. It extends southwesterly from the mill site terrace for approximately 160 ft. Feature E-7, a small concrete storage bunker measuring approximately 24 x 36 inches x 3 ft. in height, is located near the southwest end of the Feature E-6 roadbed near the area of the adits. Steel hinges indicate a heavy steel door once covered the front of this bunker. This storage bunker may have stored explosives used in mining excavations. Feature E-8, located at the juncture of the northeast end of the Feature E-6 roadbed and the extreme southwest edge of the milling area terrace, is a concrete footing that measures approximately 3 x 4 ft. It is stepped on the southeast end to extend down the bank about 5 ft. Footings stepped in this manner were often used to mount air compressors. The

¹ Exact measurements were not taken for the adits at the time of the current survey as it was not thought safe to enter them. Mike Kelly of the San Diego Conservation Resources Network, who has previously entered the adits, states that Feature E-2 is longer than 30 feet deep and that there is evidence that excavation for a second side tunnel or shaft had been started at the rear of the shaft (Kelly 2006).

Chicago pneumatic compressor reported to be at the site in 1925 may have been mounted at this location (State Mineralogist 1925:329). Steel pipe airlines could easily have been laid from this point to the excavation area along the E-6 roadbed in order to power the Cochise rock drills used at the mine for excavation (Lawrence 1998). The pneumatic drill had originally been developed in the 1860s and was a common tool in mining operations by this time (Baily 1996:17).

Ore Processing Feature Systems

Ore processing features include the remnants of wooden structures, concrete footings and other remains located at the terraced mill site, and also includes concrete cyanide vats located approximately 160 ft. to the northeast of the mill site. As previously explained, there are remains of two distinct phases of mill processing at the site, ore concentration, and ore roasting combined with cyanide treatment.

Phase 1 – Concentration

A collapsed wooden ore bin (Feature M-1), and concrete footings for a gasoline engine, rock crusher, ball mill, and concentrator (Features M-2, M-3, M-4, M-5, and M-6) correspond to the first phase of ore processing, in use from 1924 to 1925 (Figure 6).



Figure 6. Core processing area showing the collapsed ore bin (M-1), and concrete footings for machinery used in ore processing.

From the dump station at the northeast end of roadbed Feature E-5, the ore was dumped from the ore carts into a wooden hopper or bin with a metal chute at the bottom. This is now represented by Feature M-1, consisting of a roughly L-shaped mound of collapsed lumber and wooden debris measuring approximately 20 x 40 ft. that covers much of the hillside below the dump station as well as many of the concrete footings on the mill site terrace. The concrete footings are remains of the mounts for the various pieces of equipment used in the milling process.

Feature M-2 is a concrete footing located at the southwestern edge of the mill site terrace adjacent to Feature E-8 where the air compressor was probably located. The footings measure approximately 4 x 6 ft. and most likely held the Holt 75 tractor engine used to run the mining equipment. This four-cylinder, in-line, 75-horsepower gasoline engine was originally developed by the Holt Manufacturing Company of Stockton, California, around 1910 for their "Caterpillar" crawler tractors (Barlow 2003:119; Leffingwell 1999:39-41, 293-301). In addition to powering the milling equipment the engine also ran the air compressor, making it part of both the Ore Extraction and Ore Processing feature systems.

Immediately under the ore bin debris are the footings for the Blake Rock Crusher and Harding Ball Mill, represented by Features M-3, M-3a, M-4, and M-4a. Because so much of these footings are covered by lumber, as well as gravel that has washed down from the steep slope above the terrace, their complete dimensions and configuration could not be determined. In shape and relative size, they conform to footings commonly used for rock crushers and ball mills, especially in the use of parallel narrow pyramidal-shaped mounts.

From the ore chute the arsenopyrite would have been fed into the rock breaker for primary crushing. Iron bars known as grizzly, spaced close enough together to keep pieces too large for the crusher from passing through the chute, were often placed at the top of the ore bin. Primary crushing involved breaking the large lumps of ore down to about a 4-inch diameter size. The Blake Jaw Crusher used at Black Mountain broke the ore by alternately nipping and releasing the material fed between two jaws until it became small enough to fall through the discharge opening. The Blake breaker was originally patented by its inventor Eli Whitney Blake in June 1858. It was the first successful jawbreaker, and its design has held a place as the standard for these types of machines ever since (Richards 1903:13; Zucker and El-Shall 1982:1-4).

From the rock crusher the pieces of ore were fed into a Herman Ball Mill for grinding. The purpose of grinding was to mix the ore with water and reduce it to a fine slime, which was then processed to remove the valuable minerals. A ball mill consists of a rotating steel cylinder with a renewable wear liner. Grinding is accomplished by tumbling the wet ore with a charge of steel balls. A steel ball found at the base of Feature M-3 confirmed that a ball mill originally stood in this general location.

Once the ore was reduced to slime in the ball mill it was conveyed to a concentrator for final processing. In essence, concentrators transform lower grade ore into a higher grade

concentrate by the use of a shaking, vibrating motion that separates the metals from lighter materials known as gangue or pulp. There were several types in use at the time the Black Mountain Mine was developed. The simplest were Vanner concentrators that consisted of table-mounted endless belts that shook and vibrated from side to side. The pulp flowed onto the belt surface, where the shaking motion vertically separated the metals and the gangue; the heavier metals settled to the bottom and the lighter gangue stayed near the top and was washed away (Hardesty 1988:43).

The Wilfley Table, originally patented in 1895, had solid riffled plates rather than endless belts (Hardesty 1988:43; Wiard 1915:359-360). The Overstrom Table used at Black Mountain was similar to a Wilfley Table but diamond (rhomboid) shaped, rather than rectangular. This eliminated the problem of waste accumulation in sharp rectangular corners (Mining Dictionary 1996).

The flat concentration tables were often mounted on low rectangular concrete or wooden footings. Given its place in the processing sequence and the need for an open flat rectangular space to set the concentrator, Footing M- 5 and the adjacent 10-ft. square terrace at Feature M- 6 seem likely locations. The actual footings may have been removed when the concentrator was taken out and equipment used for ore roasting during the second processing phase installed.

The concentration process required a plentiful supply of water. Feature M-7, an 11.5-ft. square x 8-ft. deep concrete reservoir probably stored water for the concentration process. This same reservoir may also have been intended to store water for the cyanidation employed during the second phase of ore process used from 1926 to 1927.

Phase 2 - Roasting and Cyanidation

Remains of the second phase of ore processing, in use from 1926 to 1927, include the footings for a rotary roaster (M-8, M-9, M-10, M-11, and M-12), large steel pipe (M-13 and M13a), and a trellis support for the pipe (M-14) that connected the roaster with the flue dust chamber (M-15) built on the hill above the mill site terrace (Figure 7). All of the features associated with the ore roasting process are located on the northeast end of the mill site terrace. Approximately 100 ft. northeast of the mill site are two poured concrete reservoirs that were intended to be used as cyanide vats (Features C-1 and C-2).

Roasting

According to Bill Lawrence, primary crushing for the roasting process was conducted in a small gyratory crusher. Gyratory crushers have greater capacity than jaw crushers. Passing the material between an inverted cone and a rotating head breaks the ore (Zucker and El-Shall 1982:1). Lawrence's notes show the crusher located at the dump station at the northeast end of the Feature E-5 roadbed. This seems probable since the rotary roasting furnace used in the process had to be loaded from the top and did not require that the material be reduced to a fine slime as in concentration, thus eliminating the need for a ball mill. A crusher at this point could have reduced the ore to the required size. The crushed rock could then have been fed

directly down the hill via an ore chute into a bin above the roaster. It is curious, however, that no footings or other remains for mounting a gyratory crusher at this location or any support for a conveyance system to feed the ore from the crusher to the roaster could be identified. In spite of this, the testimony of Lawrence, and the physical geography of the location, make the crushing of the ore at the dump station and feeding of it directly into the roaster from that point the most likely scenario.



Figure 7. Core processing area showing the remains of the rotary roaster in the foreground. The dust chamber is in the background.

The rotary roaster or furnace was first developed by Bruckner in 1867 for mines in Colorado (Kustel 1880:75). It consisted of a brick-lined horizontal cylinder of iron boilerplate, which revolved on friction rollers between a firebox and a flue, and stirred the ore charge automatically. The flame passed from the firebox directly into the cylinder, and from there, with all the gasses that evolved during roasting, into the flue and dust chambers. In some instances the cylinder was closed at the ends by truncated cones. The common cylinder size was 18 ft. in length x 8 ft. in diameter, with the largest around 22 ft. long x 8.5 ft. in diameter.

The cylinder was usually lined with red brick and the heads with firebrick. In treating lead ores the body of the hearth was also lined with firebrick. A furnace 18.5 ft. long x 8.5 ft. in

diameter weighed 45,000 pounds and required 100 firebricks for the heads, 2,800 firebricks for the firebox, and 4,300 red bricks for the body of the furnace.

The furnace was rotated by a spur wheel gear that encircled the outside of the cylinder and was driven by a geared pinion shaft, with a pulley at its end. In some instances, where more than one furnace was in use, the firebox was mounted on rails and could be moved from one furnace to another. These furnaces were known for producing large amounts of flue dust. Although considered a drawback for many mining operations, this would have been an advantage at Black Mountain, where flue dust was to be the primary product (Hofman 1904:198-203; Kustel 1880:75).

Features M-8, M-9, M-10, M-11, and M-12 represent the rotary roaster at Black Mountain. Feature M-8 is a semirectangular concrete slab and footing that measures approximately 18 x 7 ft. The northeastern two thirds is slanted slightly to the northwest. A large concentration of firebrick rubble at the southwest end of the feature indicated that this is where the firebox for the roaster was located.

Features M-9, M-10, and M-11 are a series of poured concrete footings varying from 12 to 24 inches thick. They held the rails that supported the roaster cylinder. Remnants of the steel rails, as well as imprints where others were formerly located, could be seen in all of these footings. In addition, a segment of the gear that fit around the exterior of the furnace so that it could be rotated was found between Features M-9 and M-10.

Feature M-12 is a firebrick-lined flue that set on the southeast end of the gyratory roaster. It measures 4.5 x 6 ft. x 10.5 ft. in height. It has a poured concrete exterior and is lined with firebrick marked "VPC" for the Vitrified Products Corporation of San Diego (Van Wormer and Hector 1987). This flue is not unlike those shown for Bruckner Furnaces shown in historic advertisements. Based on the layout of the firebox location, footings, and flue, as well as the gear segment found between Features M-9 and M-10, the Gates Rotary Roaster at Black Mountain measured 5 ft. in length x 5 ft. in diameter (Weber et al. 1963:49), and was very similar in design to the Bruckner Furnaces in the illustrations.

The flue was connected to the dust chamber located on the bank above the mill site terrace by two large steel pipe segments identified as Features M-13 and M-13a that measure 3 ft. in diameter and about 20 ft. in length. These appear to have been mounted on a wooden trestle supported by a concrete footing designated Feature M-14. This is a stepped foundation 20 x 30 inches x 10 ft. in length built onto the bank.

Feature M-15 is the flue dust chamber located on the hill approximately 16 ft. above and 13 ft. to the northwest of feature M-11. The dust chamber was constructed of poured concrete. It measures 7 x 7 ft. in cross section and 180 ft. in length and runs in a southeast to northwest direction (Figure 8). An opening for a steel pipe chimney is located at the northwest end. Corrugated sheet asbestos baffles stretching from the floor to approximately 6 inches short of the ceiling, divide the interior. A series of portals along the northwest side of the structure

allowed access for cleaning. The dust chamber and other concrete footings on site may have been constructed by Hazard Construction Company¹.

The purpose of the dust chamber was to collect the flue dust (soot) generated by roasting the ore. The flue dust carried fine particles of arsenic and other metals. The dust chamber allowed the gasses to pass through very slowly, and gave the dust a chance to settle (Scranton Correspondence School 1902:67).



Figure 8. The southwest side of Feature M-15, the concrete dust chamber.

¹ Park Ranger Bill Lawrence Jr. was present when his father was interviewed regarding his involvement in the Black Mountain mine. At that time, he identified Hazard Construction Company as the builder of the flue dust chamber (Lawrence 2006).

The design at Black Mountain followed what was considered to be a “common and simple, and effective dust chamber” that consisted of a “large deep flue, with transverse walls built up from the floor part way to the roof.” The walls or baffles slowed the movement of fumes and smoke through the chamber. The space between the upper edges of these cross walls allowed for the slow, quiet passage of the flue gases. As the fumes slowed, the dust particles dropped, according to their weight, and fell into the compartments between the baffles. Here the air was absolutely dead and they remained undisturbed until removed for further treatment (Peters 1899:475). As mentioned above, the Black Mountain dust chamber has openings along the base of the northeast side for removing the flue dust. The method of removal is not known but may have been similar to that used at the Omaha and Grant Smelting and Refining Company. There the flue dust was raked out into shallow pits where it was moistened before handling (Hofman 1904:378-397). The interior of the dust chamber at Black Mountain is remarkably clean. The sides and surfaces of the baffles are only slightly discolored from smoke, suggesting it was probably not used except for a few test runs and never produced enough flue dust to require cleaning.

Cyanide Vats

After the ore was roasted, operators of the Black Mountain Mining Company intended to remove it from the furnace and convey it to the cyanide vats for leaching (Features C-1, C-2, and C-3). Developed in Scotland in 1887, and first used in New Zealand in 1889, the cyanide process revolutionized gold mining by greatly increasing the efficiency of the milling process. It was first used in the United States in 1891, and by the end of the nineteenth century had been universally adopted (Young 1970: 283-286; Scheidel 1894:67; Hardesty 1988:51-65).

The process was relatively simple. Crushed ore or tailings were mixed with a weak cyanide solution that dissolved and separated gold from the ore. The solution was then run through boxes packed with zinc shavings that precipitated the gold, allowing for its recovery. The solution was then pumped into a reservoir for reuse.

Cyanide leaching allowed collection of virtually every atom of gold contained in tailing waste and low-grade ore (Young 1970:283). It was not only a technological, but also a financial breakthrough. The process required fewer workmen than previous milling methods, which meant lower labor costs. In addition, the procedure reused the same water, thus requiring much less than a ball mill, or concentrator - an important savings for small operations with a limited water supply like Black Mountain (Scheidel 1894). It is estimated that cyanidation doubled the world’s annual production of gold at the end of the nineteenth century (Young 1970:284-286; Scheidel 1894:96).

It is assumed that the solution for the cyanide process at Black Mountain was stored in reservoir Feature M-7: the same concrete tank that appears to have originally been built to hold water for the ball mill and concentrator used in the Phase 1 milling process. From here the solution would have been conveyed through pipes to the cyanide vats represented by Features C-1 and C-2. As already stated, these vats would have been previously filled with ore taken from the rotary furnace after roasting. The vats are located approximately 160 ft. to the

northeast of the mill site terrace. They are accessed by a roadcut approximately 15 ft. wide and designated Feature A-1. This road continued to the northwest, and was apparently the main access road used to bring the machinery and supplies used to construct the mill.

Features C-1 and C-2 are poured concrete reservoirs approximately 8 ft. in depth. Feature C-1 measures around 10 x 10 ft., and C-2 about 10 x 20 ft. and is divided into two 10-ft. square sections. After leaching, the cyanide solution would have been drained from these tanks and passed through filters to recover the gold. The liquid would then have been pumped back to the reservoir at Feature M-1 for reuse. Remains of the filtering equipment and pipelines for conveying the solution were not found. Although the equipment may have been removed for salvage after the mine shut down, the lack of footings or a terraced pad for the filtering equipment location is problematical and suggest that, given the fact that very little, if any, ore was ever processed at Black Mountain, the cyanide plant may never have been completed.

6 RESOURCE EVALUATION

Because federal grant funds could be involved in future funding for Black Mountain Open Space Park, resource evaluation was conducted using the criteria for the National Register of Historic Places, and the California Register. Criteria included in the City of San Diego Historical Resources Guidelines (updated August 2004) were also used to prepare this report.

NATIONAL REGISTER OF HISTORIC PLACES

The head of any Federal agency having direct or indirect jurisdiction over a proposed Federal or federally assisted undertaking in any State and the head of any Federal department or independent agency having authority to license any undertaking shall, prior to the approval of the expenditure of any Federal funds on the undertaking or prior to the issuance of any license, as the case may be, take into account the effect of the undertaking on any district, site, building, structure, or object that is included in or eligible for inclusion in the National Register. The head of any such Federal agency shall afford the Advisory Council on Historic Preservation established under Title H of this Act a reasonable opportunity to comment with regard to such undertaking [National Historic Preservation Act of 1966, as amended Section 106 (16 U.S.C. 470f)].

Criteria for Evaluation

The quality of significance in American history, architecture, archeology, engineering, and culture is present in districts, sites, buildings, structures, and objects that possess integrity of location, design, setting, materials, workmanship, feeling, and association and,

- (a) that are associated with events that have made a significant contribution to the broad patterns of our history; or;
- (b) that are associated with the lives of persons significant in our past; or
- (c) that embody distinctive characteristics of a type, period, or method of construction, or that represent the work of a master, or that possess high artistic values, or that represent a significant and distinguishable entity whose components may lack individual distinction; or
- (d) that have yielded, or may be likely to yield, information important in prehistory or history.

Ordinarily cemeteries, birthplaces, or graves of historical figures, properties owned by religious institutions or used for religious purposes, structures that have been moved from their original locations, reconstructed historic buildings, properties primarily commemorative in nature, and properties that have achieved significance within the past 50 years shall not be considered eligible for the National Register. However, such properties will qualify if they are integral parts of districts that do meet the criteria or if they fall within the following categories:

- (1) A religious property deriving primary significance from architectural or artistic distinction or historical importance; or
- (2) A building or structure removed from its original location but which is significant primarily for architectural value, or which is the surviving structure most importantly associated with a historic person or event; or
- (3) A birthplace or grave of a historical figure of outstanding importance if there is no appropriate site or building directly associated with his productive life; or
- (4) A cemetery which derives its primary significance from graves of persons of transcendent importance, from age, from distinctive design features, or from association with historic events; or
- (5) A reconstructed building when accurately executed in a suitable environment and presented in a dignified manner as part of a restoration master plan, and when no other building or structure with the same association has survived; or
- (6) A property primarily commemorative in intent if design, age, tradition, or symbolic value has invested it with its own exceptional significance; or
- (7) A property achieving significance within the past 50 years if it is of exceptional importance.

CALIFORNIA REGISTER OF HISTORICAL RESOURCES

California Environmental Quality Act (CEQA)

CEQA requires that all private and public activities not specifically exempted be evaluated against the potential for environmental damage, including effects to historical resources. Historical resources are recognized as part of the environment under CEQA. It defines historical resources as “any object, building, structure, site, area, or place which is historically significant in the architectural, engineering, scientific, economic, agricultural, educational, social, political, military, or cultural annals of California” [Division I, Public Resources Code, Section 5021.1(b)].

Lead agencies have a responsibility to evaluate historical resources against the California Register criteria prior to making a finding as to a proposed project’s impacts to historical resources. Mitigation of adverse impacts is required if the proposed project will cause substantial adverse change. Substantial adverse change includes demolition, destruction, relocation, or alteration such that the significance of an historical resource would be impaired. While demolition and destruction are fairly obvious significant impacts, it is more difficult to assess when change, alteration, or relocation crosses the threshold of substantial adverse change. The CEQA Guidelines provide that a project that demolishes or alters those physical

characteristics of an historical resource that convey its historical significance (i.e., its character-defining features) can be considered to materially impair the resource's significance.

The California Register is used in the consideration of historic resources relative to significance for purposes of CEQA. The California Register includes resources listed in, or formally determined eligible for listing in, the National Register of Historic Places, as well as some California State Landmarks and Points of Historical Interest. Properties of local significance that have been designated under a local preservation ordinance (local landmarks or landmark districts), or that have been identified in a local historical resources inventory may be eligible for listing in the California Register and are presumed to be significant resources for purposes of CEQA unless a preponderance of evidence indicates otherwise.

Generally, a resource shall be considered by the lead agency to be "historically significant" if the resource meets the criteria for listing on the California Register of Historical Resources (Pub. Res. Code SS5024.1, Title 14 CCR, Section 4852) consisting of the following:

- (1) It is associated with events that have made a significant contribution to the broad patterns of local or regional history, or the cultural heritage of California or the United States; or
- (2) It is associated with the lives of persons important to local, California, or national history; or
- (3) It embodies the distinctive characteristics of a type, period, region, or method of construction, or represents the work of a master, or possesses high artistic values; or
- (4) It has yielded, or has the potential to yield, information important to the prehistory or history of the local area, California, or the nation.

CITY OF SAN DIEGO CEQA SIGNIFICANCE

If a resource is not listed in, or determined eligible for listing in, the California Register, not included in a local register, or not deemed significant in a historical resource survey it may nonetheless be historically significant. If a proposed project has the potential to affect a historical resource, the significance of that resource must be determined. The significance of a historical resource is based on the potential for the resource to address important research questions as documented in a site-specific technical report prepared as part of the environmental review process. Research priorities for the prehistoric, ethnohistoric and historic periods of San Diego history are discussed in Appendix A (San Diego History) to the City of San Diego Historical Resources Guidelines (updated August 2004) and should be used in the determination of historical significance. As a baseline, the City of San Diego has established the following criteria to be used in the determination of significance under CEQA.

An archaeological site must consist of at least three associated artifacts/ecofacts (within a 50 square meter area) or a single feature and must be at least 45 years of age. Archaeological sites containing only a surface component are generally considered not significant, unless demonstrated otherwise. Such site types may include isolated finds, bedrock milling stations, sparse lithic artifact scatters, and shellfish processing stations. All other archaeological sites are considered potentially significant. The determination of significance is based on a number of factors specific to a particular site including site size, type and integrity; presence or absence of a subsurface deposit, soil stratigraphy, features, diagnostics, and datable material; artifact and ecofact density; assemblage complexity; cultural affiliation; association with an important person or event; and ethnic importance. The determination of significance for historic buildings, structures, objects and landscapes is based on age, location, context, association with an important person or event, uniqueness, and integrity.

A site will be considered to possess ethnic significance if it is associated with a burial or cemetery; religious social or traditional activities of a discrete ethnic population; an important person or event as defined by a discrete ethnic population; or the mythology of a discrete ethnic population.

Archaeological sites containing only a surface component are generally considered not significant, unless demonstrated otherwise. (Testing is required to document the absence of a subsurface deposit.) Such non-significant sites may include:

- Isolates;
- Sparse Lithic Artifact Scatters;
- Isolated Bedrock Milling Stations; and
- Shellfish Processing Stations.

Sparse Lithic Artifact Scatters are identified and evaluated based on criteria from the Office of Historic Preservation's "California Archaeological Resource Identification and Data Acquisition Program: Sparse Lithic Scatters" (February 1988). Isolated Bedrock Milling Stations are defined as having no associated site within a 50 meter radius and lacking a subsurface component. Shellfish Processing Stations are defined as containing a minimal amount of lithics and no subsurface deposit. Historic buildings, structures, objects and landscapes are generally not significant if they are less than 45 years old. A non-significant building or structure located within an historic district is by definition not significant. Resources found to be non-significant as a result of the survey and assessment, will require no further work beyond documentation of the resources and inclusion in the survey and assessment report.

EVALUATION OF BLACK MOUNTAIN MINE

Application Of National Register Criteria

The National Register assessment of the properties associated with the Black Mountain Mine applies the criteria of 36 CFR 60, as well as National Park Service guidance on evaluating mining properties and rural landscapes. National Register (NR) Bulletin #15 provides guidance and standards for applying the Criteria of Evaluation (Andrus and Shrimpton 2002). NR Bulletin #30 addresses the evaluation and documentation of rural historic landscapes (McClelland et al. 1999). NR Bulletin #42 provides guidelines for identifying and evaluating historic mining properties (Noble and Spude 1997). Together, these resources establish the basis for the finding that the Black Mountain Mine Rural Historic Landscape District qualifies for listing in the National Register of Historic Places under Criteria A and C at the local level of significance.

Rural Historic Landscapes

As noted, NR Bulletins #30 and #42 provide guidance for defining and evaluating properties such as those in the Black Mountain Mine project:

For purposes of the National Register, a rural historic landscape is defined as a geographical area that historically has been used by people, or shaped or modified by human activity, occupancy, or intervention, and that possesses a significant concentration, linkage, or continuity of areas of land use, vegetation, buildings and structures, roads and waterways, and natural features. Rural landscapes commonly reflect the day-to-day occupational activities of people engaged in traditional work such as mining, fishing, and various types of agriculture. Often they have developed in response to both the forces of nature and the need to make a living [McClelland et al. 1999].

Mining landscapes can be characterized and distinguished by historic patterns of land use such as strip-mining, hydraulic mining, or open-pit mining; the spatial organization or layout of the landscape; characteristic natural and cultural landforms such as mine waste rock dumps, mill tailing flows, and canyons; roads and pathways; vegetation patterns related to land use such as secondary growth of plants on mine waste rock dumps; distinctive buildings and structures such as headframes or cyanide mills or coal tipples; clusters of buildings and structures such as those at mines or urban settlements; and small-scale features such as mine claim markers or fences [Noble and Spude 1997].

Applying the Criteria of Eligibility to the Black Mountain Mine Rural Landscape Historic District demonstrates that the district meets Criterion A for its direct association with patterns of rural mining in the region. NR Bulletin #30 offers additional guidance:

Criterion A recognizes the significant contributions that rural properties have made through diverse events and activities, including exploration, settlement, ethnic traditions, farming, animal husbandry, ranching, irrigation, logging, horticulture, fishing, fish culturing, mining, transportation, and recreation. Village and farm clusters, fields, and other land use areas, roadways, natural features, vegetation, and boundary demarcations may together illustrate important events and activities that led to a community's development [McClelland et al. 1999].

The mining venture at Black Mountain was closely associated with regional patterns of mineral exploitation typical of the late nineteenth and early twentieth centuries. Additionally, it reflects the unique episodic history of arsenic mining. The district also meets Criterion A for its representation of patterns of investment in unproductive mining properties that characterized much of the business climate of Western mining throughout the last half of the nineteenth and early twentieth centuries.

Criterion B, which pertains to an association with significant individuals, does not apply; for example, although Wilfred Buckland invested in the venture, this association is neither direct nor significant enough in his life to qualify.

The district meets Criterion C, because it reflects the unique engineering of arsenic extraction and processing. As a rural mining landscape, the site reflects both the direct influences of the natural setting and the patterns of activity associated with the mining process. Circulation patterns, concentrations of mining features and alterations to the landforms all convey the unique engineering and adaptation of the activity.

The site does not appear to meet Criterion D. As noted in NR Bulletin #42, "Application of Criterion D to mining properties requires the development of a good research design that not only identifies the research questions that are important to mining-related scholarship or science but also the information that is needed to answer the research questions" (Noble and Spude 1997). The Black Mountain Mine site appears to have no potential for contributing to research of this significance.

Integrity

As quoted above, 36 CFR 60.4 and NR Bulletin #15 make it clear that to be eligible a property must retain sufficient integrity to convey its significance. NR Bulletin #42, which addresses mining properties, provides focused guidance on integrity:

When assessing the integrity of a mining property, it is important to remember that the National Register will accept significant and distinguishable entities whose components may lack individual distinction. As discussed elsewhere in this bulletin, the passage of time, exposure to a harsh environment, abandonment, vandalism, and neglect often combine to cause the deterioration of individual mining property components. For example, buildings may have collapsed, machinery may have been removed, and railroad tracks may have been salvaged. However, the property may still exhibit a labyrinth of paths, roads, shaft openings, trash heaps, and fragments of

industrial activity like standing headframes and large tailings piles. Although these individual components may appear to lack distinction, the combined impact of these separate components may enable the property to convey the collective image of a historically significant mining operation. In essence, the whole of this property will be greater than the sum of its parts. In such cases, a mining property may be judged to have integrity as a system even though individual components of the system have deteriorated over time.

Because most historic mining properties will be abandoned and in poor repair, special care must be taken when evaluating integrity. The integrity of a mining property cannot be judged in the same fashion as the integrity of a building. In some cases, buildings and objects related to mining will have been relocated and many original construction materials will be gone [Noble and Spude 1997].

Location

The Black Mountain Mine Rural Landscape Historic District retains a high degree of integrity of location. All of the adits, roadcuts, and concrete features are on the same locations where they were constructed. The district retains excellent integrity of location.

Design

Design is defined as the “combination of elements that create the form, plan, space, structure, and style of a property.” It results from conscious decisions made during the original conception and planning of the property (Andrus and Shrimpton 2002). In spite of removal of major pieces of equipment, the original function of most of the features at the site can be identified and the original designs of the developers as they relate to the ore processing systems can be understood.

Setting

Setting is defined as the “physical environment of a historic property” (Andrus and Shrimpton 2002). The setting of the district is virtually unchanged from the time when the mine was developed. The narrow canyon and brush-covered slopes of Black Mountain remain unaltered, giving the district excellent integrity of setting.

Materials

Materials are “the physical elements that were combined during a particular period of time in a particular pattern of construction to form a historic property” (Andrus and Shrimpton 2002). The district retains original materials in the form of wood, concrete, steel, and masonry in the footings and structures, and earth and stone in the road cuts, adits, and tailings. Because of this, the district retains substantial integrity of materials.

Workmanship

Workmanship is the “physical evidence of crafts of a particular culture or people” (Andrus and Shrimpton 2002). Good integrity of design and materials, as discussed above, combine to give an excellent integrity of workmanship for the district.

Feeling and Association

Feeling is defined as “a property’s expression of the aesthetic or historic sense of a particular period of time” (Andrus and Shrimpton 2002). It results from the presence of historic features that together convey the property’s historic character. Association is the “direct link between an important historic event and a historic property.” The combination of integrity of location, design, setting, materials, and workmanship discussed above combine to give the district a strong feeling and association for its period of significance.

Reviewing the integrity of the Black Mountain Mine Rural Historic Landscape District with this guidance demonstrates that the resource retains substantial integrity of location, design, setting, materials, workmanship, feeling, and association.

Application Of California Register Criteria

Cultural resources listed, or eligible for listing, in the National Register of Historic Places are also eligible for listing in the California Register of Historic Resources (California Register). As the criteria for eligibility to the California Register mirror those of the National Register, the Black Mountain Mine Rural Historic Landscape District is eligible for the California Register under Criteria 1 and 3 as discussed above at a local level of significance.

City of San Diego CEQA Significance

Cultural resources listed in, or eligible for listing, in the National Register of Historic Places and/or the California Register of Historic Resources are also eligible for listing in the City of San Diego Historical Site Board Register.

ARCHAEOLOGICAL SITES

The archaeological sites and isolates recorded by previous surveys and during field survey for this project have not been evaluated for the National Register, California Register, or City of San Diego Historical Site Board Register.

Preliminary assessment of surface features of these sites suggests that most are unlikely to be eligible for listing at either the National, State or local level. Sparse shell scatters (SDI-18277), sparse lithic and shell scatters, isolated milling features (SDI-18276 and -18278) and isolates (P-37-028093) are not considered eligible under City of San Diego Guidelines for eligibility and would not be eligible for listing in the California or National Registers. Isolated historic

features such as the rock cairns (SDI-18275 and -18280) are also unlikely to be eligible for listing at either the National, State or local level.

The two prehistoric quarries (SDI-13738 and -18279) have potential for eligibility and formal evaluation for the National Register, California Register, and City of San Diego Historical Site Board Register should be completed if impacts to any of these resources are anticipated as a result of park improvements, such as trail maintenance, or construction of signage.

REFERENCES

Almstedt, Ruth

- 1982 Kumeyaay and Ipay. In *APS/SDG&E Interconnection Native American Cultural Resources*, edited by Clyde Woods, pp. 6-20. Wirth Associates, San Diego.

Ambruster, H. W.

- 1926 Arsenic. In *The Mineral Industry: Its Statistics, Technology and Trade During 1925*. McGraw-Hill Book Company, Inc., New York.
- 1927 Arsenic. In *The Mineral Industry: Its Statistics, Technology and Trade During 1926*. McGraw-Hill Book Company, Inc., New York.

Andrus, Partick W., and Rebecca H. Shrimpton

- 2002 *How to Apply the National Register Criteria for Evaluation. National Register Bulletin Number 15*. U.S. Department of the Interior, National Park Service.

Anonymous

- 1933 Arsenic. In *The Mineral Industry: Its Statistics, Technology and Trade During 1932*. McGraw-Hill Book Company, Inc., New York.
- 1936 Arsenic. In *The Mineral Industry: Its Statistics, Technology and Trade During 1935*. McGraw-Hill Book Company, Inc., New York.

Articles of Incorporation

- 1923 Articles of Incorporation for the Balck Mountain Arsenic Mining Company. California State Archives, Sacramento.

Bada, Jeffrey, Roy Schroeder, and George Carter

- 1974 New Evidence for the Antiquity of Man in North America Deduced from Aspartic Acid Racemization. *Science* 184:791-793.

Baily, L. R.

- 1996 *Supplying the Mining World: The Mining Equipment Manufacturers of San Francisco, 1850-1900*. Westernlore Press, Tucson, Arizona.

Barlow, R. S.

- 2003 *300 Years of Farm Implements and Machinery: 1630-1930*. Krause, Iloa, Wisconsin.

Barrows, David

- 1900 *The Ethno-Botany of the Cahuilla Indians of Southern California*. University of Chicago Press.

Bayham, Frank, and Donald Morris

- 1986 Episodic Use of a Marginal Environment: A Synthesis. In *Prehistoric Hunter-Gatherers of South Central Arizona: The Picacho Reservoir Archaic Project*, edited by F. Bayham, D. Morris, and M. Shackley, pp. 359-382. Anthropological Field Studies No. 13, Arizona State University, Tempe.

Bean, Lowell

- 1978 Cahuilla. In *California*, edited by R. Heizer, pp. 575-587. Handbook of North American Indians, Vol. 8, W. C. Sturtevant, general editor. Smithsonian Institution, Washington, D.C.

Bean, Lowell, and Katharine Saubel

- 1972 *Temalpakh: Cahuilla Indian Knowledge and Usage of Plants*. Malki Museum Press, Banning, California.

Bean, Lowell, and Florence Shippek

- 1978 Luiseno. In *California*, edited by R. Heizer, pp. 570-563. Handbook of North American Indians, Vol. 8, W. C. Sturtevant, general editor. Smithsonian Institution, Washington, D.C.

Beasley, W. T.

- 1898 Official Map of San Diego County. San Diego Historical Society.

Beauchamp, R. M.

- 1986 *A Flora of San Diego County, California*. Sweetwater River Press, National City, California.

Bowman, Roy H.

- 1973 *Soil Survey of the San Diego Area, California*, Part I. U.S. Department of Agriculture, Soil Conservation Service and Forest Service, in cooperation with the University of California Agricultural Experiment Station, the U.S. Department of the Interior, Bureau of Indian Affairs, the Department of the Navy, United States Marine ACOE, the Department of Housing and Urban Development, and the County of San Diego Planning Department.

Buckland Bio

- 2006 Biographies of Wilfred Buckland on the web at www.cecilbdemille.com; www.imdb.com

Bull, Charles

- 1987 A New Proposal: Some Suggestions for San Diego Prehistory. In *San Dieguito – La Jolla: Chronology and Controversy*, edited by D. Gallegos, pp. 35-42. San Diego County Archaeological Society Research Paper No. 1.

California Death Index

1940–1970 On the Web at Ancestry. Com.

California Division of Mines and Geology

1975 *Geology of the San Diego Metropolitan Area, California. Bulletin 200.* Sacramento, California.

Caltrans

1990 *Negative Archaeological Survey Report – First Addendum SD-11-56 PM 6-8-9.0.* Submitted to Caltrans.

Cardenas, D. Sean, and Stephen Van Wormer

1984 *Archaeological Investigations of SDI-4648 and SDM-W-348.* RBR and Associates, San Diego.

Carrico, Richard

1981 *Native American in San Diego: 1850-1880.* Unpublished Master's thesis, Department of History, San Diego State University.

Carrillo, Charles

1980 *Archaeological Study for Penasquitos Bluff East.* Submitted to Penasquitos Properties. Unpublished report on file at South Coastal Information Center.

Carter, George

1980 *Earlier Than You Think: A Personal View of Man in the Americas.* Texas A&M University, College Station.

Census

1920 *Thirteenth Census of the United States 1920: Population.* San Diego Historical Society and on the Web at Ancestry.com

1930 *Fifteenth Census of the United States 1930: Population.* San Diego Historical Society and on the Web at Ancestry.com

Chapman, Charles S.

1925 *A History of California: The Spanish Period.* The MacMillan Company, New York.

City of San Diego

1992 *Montana Mirador General Plan and Community Amendments, Vesting, Tentative Maps Dep. No. 87-0925.* Unpublished report on file at South Coastal Information Center.

1993 *Black Mountain Park Master Plan.* Prepared by the City of San Diego Planning Department.

- 2004 *Draft Black Mountain Open Space Park Natural Resource Management Plan. February 2004.* Prepared by the City of San Diego Planning Department Multiple Species Conservation Program in conjunction with City of San Diego Department of Park and Recreation.
- Colbeth, Eva (niece of Frank Hopkins)
2005 Personal Interview with Susan D. Walter.
- Cupples, Sue Ann
1974 *An Archaeological Survey Report of Project: 11-SD-80515 P.M. 28.3-28.9, 130.4-36.3.* Submitted to Caltrans. Unpublished report on file at South Coastal Information Center.
- Engineering and Mining Journal*
1922-1926 Various issues cited in text.
- Erlandson, Jon, and Roger Colten
1991 An Archaeological Context for Early Holocene Studies on the California Coast. In *Hunter Gatherers of Early Holocene Coastal California*, edited by J. Erlandson and R. Colten, pp. 1-10. Perspectives in California Archaeology, Vol. 1. Institute of Archaeology, University of California, Los Angeles.
- Ezell, Paul H.
1983 A New Look at the San Dieguito Culture. *San Diego State University Cultural Resource Management Casual Papers* 1(3):103-109.
1987 The Harris Site – An Atypical San Dieguito Site or Am I Beating a Dead Horse? In *San Dieguito – La Jolla: Chronology and Controversy*, edited by D. Gallegos, pp. 15-22. San Diego County Archaeological Society Research Paper No. 1.
- Fredricks, Edward
1979 The U.S. Navy in San Diego Prior to World War II. In *They Came From the Sea: A Maritime History of San Diego*. Cabrillo Historical Association, San Diego.
- Gallegos, Dennis
1987 A Review and Synthesis of Environmental and Cultural Material for the Batiquitos Lagoon Region. In *San Dieguito – La Jolla: Chronology and Controversy*, edited by D. Gallegos, pp. 23-34. San Diego County Archaeological Society Research Paper No. 1.
- Gerry C. N., and H. M. Meyer
1934 Arsenic. In *Mineral Resources of the United States 1931, Part I – Metals*. Government Printing Office, Washington, D.C.

Gifford, Edward

1931 *The Kamia of Imperial Valley*. Bureau of American Ethnology Bulletin No. 98.

Greenwood, W. H.

1875 *A Manual of Metallurgy*. G. P. Putnam's Sons, New York.

Griset, Suzanne

1986 Ceramic Artifacts. In *Excavations at Indian Hill Rockshelter, Anza-Borrego Desert State Park, California, 1984-1985*, edited by P. Wilke, M. McDonald, and L. Payen, pp. 80-100. Report on file at Resource Protection Division, California Park Service, Sacramento.

Gross, G. Timothy, M. Steven Shackley, and Constance Cameron

1989 *Archaeological Investigations at CA-ORA-910A: A Late Prehistoric Hunting Field Camp in Southern Orange County, California*. Brian F. Mooney Associates, San Diego.

Hardesty, Donald L.

1988 *The Archaeology of Mining and Miners: A View From the Silver State*. Special Publication No. 6, Society for Historical Archaeology.

Hector, Susan

1988 *Revised Cultural Resource Survey of Black Mountain Park, City of San Diego*. RECON. Unpublished report submitted to City of San Diego Department of Parks and Recreation.

Hedges, Ken

1975 Notes on the Kumeyaay: A Problem of Identification. *Journal of California Anthropology* 2:71-83.

Heikes, V. C.

1922 Arsenic. In *Mineral Resources of the United States 1920, Part I - Metals*. Government Printing Office, Washington, D.C.

1924 Arsenic. In *The Mineral Industry: Its Statistics, Technology and Trade During 1923*. The American Institute of Mining and Metallurgical Engineers, McGraw-Hill Book Company, Inc., New York.

1925 Arsenic. In *The Mineral Industry: Its Statistics, Technology and Trade During 1924*. The American Institute of Mining and Metallurgical Engineers, McGraw-Hill Book Company, Inc., New York.

1929 Arsenic. In *Mineral Resources of the United States 1926, Part I - Metals*. Government Printing Office, Washington, D.C.

1933 Arsenic. In *Mineral Resources of the United States 1930, Part I - Metals*. Government Printing Office, Washington, D.C.

Heikes V. C., and G. F. Loughlin

- 1925 Arsenic. In *Mineral Resources of the United States 1922, Part I – Metals*. Government Printing Office, Washington, D.C.
- 1927a Arsenic. In *Mineral Resources of the United States 1923, Part I – Metals*. Government Printing Office, Washington, D.C.
- 1927b Arsenic. In *Mineral Resources of the United States 1924, Part I – Metals*. Government Printing Office, Washington, D.C.

Hess, F. L.

- 1917 Arsenic. In *Mineral Resources of the United States 1915, Part I – Metals*. Government Printing Office, Washington, D.C.

Hicks, Frederic

- 1963 *Ecological Aspects of Aboriginal Culture in the Western Yuman Area*. Unpublished Ph.D. dissertation, Department of Anthropology, University of California, Los Angeles.

Hofman, H. O.

- 1904 *The Metallurgy of Lead and the Desilveration of Base Bullion*. The Engineering and Mining Journal, New York.

James, Colonel Merritt

- 1957 Oral interview by Edgar Hastings. Transcript on file San Diego Historical Society.

Jones, Terry

- 1992 Settlement Trends Along the California Coast. In *Essays on the Prehistory of Maritime California*, edited by T. Jones, pp.1-38. Center for Archaeological Research at Davis No. 10.

Kaldenberg, Russell L.

- 1975 *An Archaeological Survey Report for Penasquitos Estates Units One and Two*. Submitted to Penasquitos Incorporated. Unpublished report on file at South Coastal Information Center.

KEA Environmental, Inc.

- 2000 *Cultural Resource Inventory for Land Acquisition for the Black Mountain Water Treatment Plant, San Diego, California LDR No. 98-0389*. Submitted to City of San Diego Department of Water. Unpublished report on file at South Coastal Information Center.

Kroeber, Alfred

- 1925 *Handbook of the Indians of California*. Smithsonian Institution, Washington, D.C.

- Kustel, G.
1880 *Roasting of Gold and Silver Ores, and the Extraction of their Respective Metals Without Quicksilver*. A. J. Leary, Stationer and Printer, San Francisco.
- Lawrence, David William
1998 Recollections of Bill Lawrence. Mss. on file San Diego City Parks.
- Luomala, Katherine
1978 Tipai and Ipai. In *California*, edited by R. Heizer, pp. 592-609. Handbook of the North American Indians, Vol. 8, W. C. Sturtevant, general editor. Smithsonian Institution, Washington, D.C.
- Leffingwell, R.
1999 *Illustrated History of the American Farm Tractor*. Lowe & B. Hould, Mann Arbor, Maryland.
- Meighan, Clement
1954 A Late Complex in Southern California Prehistory. *Southwestern Journal of Anthropology* 10:215-227.
1959 California Cultures and the Concept of an Archaic Stage. *American Antiquity* 24:289-305.
- McClelland, Linda Flint, J. Timothy Keller, Genevieve P. Keller, and Robert Z Melnick
1999 *Guidelines for Evaluating and Documenting Rural Historic Landscapes*. National Register Bulletin No. 30. U.S. Department of the Interior, National Park Service.
- McCorkle-Apple, Rebecca
1994 *Sycamore Canyon/Bernardo 69 KV Transmission Line Cultural Resources Investigations*. Submitted to San Diego Gas and Electric. Unpublished report on file at South Coastal Information Center.
- Mineral Industry*
1919 Issue cited in text.
- Mining Dictionary
1996 U.S. Bureau of Mines *Dictionary of Mining, Mineral, and Related Terms* published on CD-ROM in 1996 and on the Web at www.maden.hacettepe.edu.tr
- Moratto, Michael
1984 *California Archaeology*. Academic Press, Orlando, Florida.

Moriarty, James

- 1966 Cultural Phase Divisions Suggested by Typological Change Coordinated with Stratigraphically Controlled Radiocarbon Dating at San Diego. *Anthropological Journal of Canada* 4:20-30.
- 1976 *The Cabrillo National Monument: A Physical and Cultural Overview*. Prepared for the U.S. Department of the Interior, National Park Service, Western Regional Office.

National Park Service

- 1991 *How to Apply the National Register Criteria for Evaluation*. National Register Bulletin No. 15. U.S. Department of the Interior, Washington, D.C.

Noble, Bruce J. Jr., and Robert Spude

- 1997 *Guidelines for Identifying, Evaluating and Registering Historic Mining Sites*. National Register Bulletin No. 42. U.S. Department of the Interior, National Park Service.

Norwood, Richard H.

- 1978 *The Cultural Resources of Penasquitos East*. RECON. Submitted to Penasquitos Inc. Unpublished report on file at South Coastal Information Center.

Oxendine, Joan

- 1983 *The Luiseno Village During the Late Prehistoric Era*. Unpublished Ph.D. dissertation, University of California, Riverside.

Peters, E.D.

- 1899 *Modern Copper Smelting*. The Scientific Publishing Company, New York.

Peterson, Richard H.

- 1977 *The Bonanza Kings: The Social Origins and Business Behavior of Western Mining Entrepreneurs, 1870 – 1900*. University of Oklahoma Press, Norman.

RECON

- 1978 *An Environmental Impact Report for Skyline Penasquitos*. Submitted to Penasquitos Inc. Unpublished report on file at South Coastal Information Center.
- 1979 *EIR: Penasquitos Bluffs East*. Submitted to Penasquitos Inc. Unpublished report on file at South Coastal Information Center.

Rensch, Hero

- 1975 *The Indian Place Names of Rancho Cuyamaca*. Acoma Books, Ramona, California.

- Richards, R. H.
1903 *Ore Dressing, Vol. I.* The Engineering and Mining Journal, New York.
- Rivers, Betty
1993 The Pendleton Coast District: An Ethnographic and Historical Background. In *The Cultural Resources of the Pendleton Coast District*. Report on file at Cultural Heritage Section, California Department of Parks and Recreation, Sacramento.
- Robinson, W.
1942 The Southern California Real Estate Boom of the Twenties. *Southern California Quarterly* 24(1):23-28.
- Rogers, Malcolm
1939 *Early Lithic Industries of the Lower Basin of the Colorado River and Adjacent Desert Areas*. San Diego Museum Papers No. 3.
1945 An Outline of Yuman Prehistory. *Southwestern Journal of Anthropology* 1:167-198.
1966 *Ancient Hunters of the Far West*. Union-Tribune Publishing, San Diego.
- Rogers, Spencer
1974 *An Ancient Human Skeleton Found at Del Mar, California*. San Diego Museum Papers No. 7.
- San Diego Chamber of Mines
1927 *San Diego County Mines and Minerals*. San Diego Chamber of Commerce Mining Department in Conjunction with the San Diego Chamber of Mines. On file, San Diego Natural History Museum.
- Sayles, E.
1983 *The Cochise Cultural Sequence in Southeastern Arizona*. Anthropological Papers of the University of Arizona No. 42. Tucson.
- Sayles, E., and Ernst Antevs
1941 *The Cochise Culture*. Medallion Papers No. 29. Gila Pueblo, Arizona.
- Shackley, M. Steven
1984 *Archaeological Investigations in the Western Colorado Desert: A Socioecological Approach*, Volume 1. Wirth Environmental Services, San Diego (a division of Dames and Moore).
- Scheidel, A.
1894 The Cyanide Process: Its Practical Application and Economic Results. In *California State Mining Bureau Bulletin No. 5*. California State Mining Bureau, San Francisco.

References

Schnatterbeck, C. C.

- 1906 Arsenic. In *Mineral Resources of the United States Calendar Year 1905*. Government Printing Office, Washington D.C.

Scranton Correspondence School

- 1902 *International Library of Technology: Metallurgy of Gold, Silver, Copper, Lead and Zinc*. Scranton International TextBook Company, Scranton, Pennsylvania.

Shipek, Florence

- 1977 *A Strategy for Change: The Luiseno of Southern California*. Unpublished Ph.D. dissertation, University of Hawaii.
- 1982 Kumeyaay Socio-Political Structure. *Journal of California and Great Basin Anthropology* 4:296-303.
- 1991 *Delfina Cuero: Her Autobiography*. Ballena Press, Menlo Park.

Sparkman, Phillip

- 1908 The Culture of the Luiseno Indians. *University of California Publications in American Archaeology and Ethnology* 8:188-234.

Spier, Leslie

- 1923 Southern Diegueno Customs. *University of California Publications in American Archaeology and Ethnology* 20:295-358.

State Mineralogist, California Mining Bureau, San Francisco

- 1925-1939 Various Reports of the California State Mineralogist cited in text.

Strong, William

- 1929 Aboriginal Society in Southern California. *University of California Publications in American Archaeology and Ethnology* 26(1):1-358.

Struthers, J.

- 1904 Arsenic. In *The Mineral Resources of the United States Calendar Year 1902*. Government Printing Office, Washington, D.C.

Taylor, R., L. Payen, C. Prior, P. Slota, R. Gillespie, J. Gowlett, R. Hedges, A. Hull, T. Zabel, D. Donahue, and R. Berger

- 1985 Major Revisions in the Pleistocene Age Assignments for North American Human Skeletons by C14 Accelerator Mass Spectrometry: None Older Than 11,000 C14 Years B.P. *American Antiquity* 50:136-140.

True, Delbert

- 1958 An Early Complex in San Diego County, California. *American Antiquity* 23:255-263.

- 1966 *Archaeological Differentiation of Shoshonean and Yuman Speaking Groups in Southern California*. Unpublished Ph.D. dissertation, Department of Anthropology, University of California, Los Angeles.
- 1970 *Investigation of a Late Prehistoric Complex in Cuyamaca Rancho State Park, San Diego County, California*. Archaeological Survey Monographs No. 1. University of California, Los Angeles.
- True, Delbert, and Eleanor Beemer
- 1982 Two Milling Stone Inventories From Northern San Diego County, California. *Journal of California and Great Basin Anthropology* 4:233-261.
- True, Delbert, Clement Meighan, and Harvey Crew
- 1974 *Archaeological Investigations at Molpa, San Diego County, California*. University of California Publications in Anthropology No. 11. Berkeley.
- Tyler, P. M.
- 1929 Arsenic. In *The Mineral Industry: Its Statistics, Technology and Trade During 1928*. The American Institute of Mining and Metallurgical Engineers, McGraw-Hill Book Company, Inc., New York.
- 1930 Arsenic. In *The Mineral Industry: Its Statistics, Technology and Trade During 1929*. The American Institute of Mining and Metallurgical Engineers, McGraw-Hill Book Company, Inc., New York.
- 1931 Arsenic. In *The Mineral Industry: Its Statistics, Technology and Trade During 1930*. The American Institute of Mining and Metallurgical Engineers, McGraw-Hill Book Company, Inc., New York.
- 1932 Arsenic. In *The Mineral Industry: Its Statistics, Technology and Trade During 1931*. The American Institute of Mining and Metallurgical Engineers, McGraw-Hill Book Company, Inc., New York.
- Van Wormer, S. R., and J. D. Newland
- 1996 The History of Hedges and the Cargo Muchacho Mining District, Part I: A Case Study of Mexican *Mineros* and Corporate Mining in the Southern California Desert. *Journal of San Diego History* 42(2).
- Van Wormer, S. R., and S. M. Hector
- 1987 *Historical and Archaeological Investigations at the VPC Kilns, County Mental Health Facility, San Diego California*. RECON, San Diego. Prepared for County of San Diego Department of Public Works.
- Van Wormer, Stephen, and Linda Roth
- 1985 Guns on Point Loma: A History of Fort Rosecrans and the Defense of San Diego Harbor. In *The Military on Point Loma*, pp. 1-20. Cabrillo Historical Association, San Diego.

Wade, Sue

- 1992 *Cultural Resources Reconnaissance for Three Off-site Improvement Areas, Montana Mirador PRD DEP No. 87-0925*. RECON. Submitted to American Newland Associates. Unpublished report on file at South Coastal Information Center.

Wallace, William

- 1978 *Trial Excavations at Two Prehistoric Sites in the Saratoga Area, Death Valley National Monument, California*. Submitted to National Park Services, Western Archaeological Center, Tucson, Arizona.

Warren, Claude

- 1964 *Cultural Change and Continuity on the San Diego Coast*. Unpublished Ph.D. dissertation, Department of Anthropology, University of California, Los Angeles.
- 1966 *The San Dieguito Type Site: Malcolm J. Rogers' 1938 Excavation on the San Dieguito River*. San Diego Museum of Man Papers No. 5.
- 1967 The San Dieguito Complex: Review and Hypothesis. *American Antiquity* 32(2):168-185.
- 1987 The San Dieguito and La Jolla: Some Comments. In *San Dieguito – La Jolla: Chronology and Controversy*, edited by D. Gallegos, pp. 73-85. San Diego County Archaeological Society Research Paper No. 1.

Warren, Claude, Gretchen Siegler, and Frank Dittner

- 1993 Paleo-Indian and Early Archaic Periods. In *Historic Properties Background Study for the City of San Diego Clean Water Program*. Prepared by Brian F. Mooney Associates for Clean Water Program for Greater San Diego.

Waterman, Thomas

- 1910 The Religious Practices of the Diegueno Indians. *University of California Publications in American Archaeology and Ethnology* 8:271-358.

Weber, F. H., Roy M. Kepner, George B. Cleveland, and R. M. Stewart

- 1963 *Geology and Mineral Resources of San Diego County, California*. California Division of Mines and Geology, San Francisco.

Wiard, S. B.

- 1915 *The Theory and Practice of Ore Dressing*. McGraw-Hill Book Company, New York.

Wilson, R.

- 2004 The Great Diamond Hoax of 1872. *Smithsonian* (June).

Young, Otis E.

- 1970 *Western Mining: An Informal Account of Precious-Metals Prospecting, Lode Mining, and Milling on the American Frontier from Spanish times to 1893.* University of Oklahoma Press, Norman.

Zaman, S.

- 1965 Arsenic in *SME Mineral Processing Handbook, Volume 2.* Society of Mining Engineers of the American Institute of Mining and Metallurgical and Petroleum Engineers, Inc., New York.

Zucker, G. L., and E. El-Shall

- 1982 *A Guide to Mineral Processing.* Special Publication No. 85, Montana College of Mineral Science and Technology.

APPENDICES

APPENDIX A
Museum of Man Records Search
and
SCIC Records Search
(To be Provided)

APPENDIX B
Site Records

APPENDIX C
Native American Consultation

References

Almstedt 1982 12

Andrus and Shrimpton 2002 51, 53, 54

Anonymous 1933..... 29

Articles of Incorporation 1923 29

Bada et al. 1974 9

Baily 1996 39

Barlow 2003..... 40

Barrows (1900 12

Bayham and Morris 1986..... 10

Bean (1978 12

Bean and Saubel (1972 12

Bean and Shipek (1978..... 12

Bean and Shipek 1978..... 12

Beasley 1898 30

Beauchamp 1986:241). Th 5

Bowman 1973..... 5

Buckland Bio 2006 30

Bull 1987 10

California Death Index 1940-1970 30

Cardenas and Van Wormer 1984..... 10

Carrico 1981 14

Carter 1980..... 9

Census 1920..... 30

Census 1920, 1930..... 30, 32

Census 1930..... 32

Chapman 1925 13

City of San Diego 1993 7, 8

Colbeth 2005..... 29, 30

Engineering and Mining Journal Press 4-17-1926 28, 29

Engineering and Mining Journal Press 4-17-1926, 6-16-1926..... 29

Engineering and Mining Journal Press 5-20-1922 27

Engineering and Mining Journal Press 5-20-1922). 28

Erlandson and Colten 1991..... 8

Ezell 1983, 1987 9

Fredricks 1979..... 14

Gallegos (1987..... 10

Gallegos 1987 10

Gerry and Meyer 1934..... 29

Gifford 1931 12, 13

Greenwood 1875 27

Griset (1986 11

Gross and others (1989..... 12

Gross et al. 1989 13

References

| | |
|--------------------------------------|------------|
| Hardesty 1988 | 34, 41, 45 |
| Hedges 1975 | 12 |
| Heikes 1922 | 27 |
| Heikes 1924 | 28 |
| Heikes 1925 | 29 |
| Heikes and Loughlin 1925 | 28 |
| Heikes and Loughlin 1927 | 28 |
| Heikes and Loughlin 1927b | 28 |
| Hess 1917 | 28 |
| Hicks 1963 | 12, 13 |
| Hofman 1904 | 43, 45 |
| James 1957 | 30 |
| Jones 1992..... | 8 |
| Kroeber 1925 | 12 |
| Kustel 1880..... | 43 |
| Kustel 1880:75..... | 42 |
| Lawrence 1998 | passim |
| Leffingwell 1999 | 40 |
| Luomala 1978..... | 12, 13 |
| mbruster 1926:63-65, 1927 | 29 |
| McClelland et al. 1999..... | 51, 52 |
| Meighan 1954..... | 11 |
| Meighan 1959..... | 8 |
| Mineral Industry 1919..... | 28 |
| Mining Dictionary 2006 | 41 |
| Moratto 1984..... | 8, 9, 10 |
| Moriarty 1966 | 8 |
| Moriarty 1976 | 14 |
| Noble and Spude 1997 | 51, 52, 53 |
| Oxendine (1983..... | 12 |
| Peters 1899 | 45 |
| Peterson 1977 | 33 |
| Rensch 1975..... | 12 |
| Richards 1903..... | 40 |
| Rivers 1993 | 12 |
| Robinson 1942..... | 14 |
| Rogers (1945..... | 11 |
| Rogers 1939, 1945 | 8 |
| Rogers 1966..... | 9 |
| Rogers 1974..... | 9 |
| San Diego Chamber of Mines 1927..... | 29, 30 |
| Sayles 1983..... | 10 |
| Sayles and Antevs 1941 | 10 |
| Scheidel 1894 | 45 |

| | |
|---|----------------|
| Schnatterbeck 1906 | 27 |
| Scranton 1902..... | 44 |
| Shackley 1984 | 13 |
| Shipek (1977), (1908) | 12 |
| Shipek 1982 | 12 |
| Shipek 1991 | 14 |
| Sparkman 1908 | 14 |
| Spier (1923) | 12 |
| Spier 1923 | 12, 13 |
| State Mineralogist 1925 | 31, 33, 37, 39 |
| State Mineralogist 1939 | 32 |
| State Mineralogists 1925 | 29, 30 |
| Strong (1929) | 12 |
| Struthers 1904 | 27 |
| Taylor et al. 1985 | 9 |
| True (1958..... | 10 |
| True 1966..... | 13 |
| True 1966, 1970..... | 8, 13 |
| True 1970..... | 11 |
| True and Beemer 1982 | 10 |
| True and others (1974 | 11 |
| True et al. 1974 | 11 |
| Tyler 1929:34, 1930:36, 1931:38, 1932 | 29 |
| Van Wormer and Hector 1987..... | 43 |
| Van Wormer and Newland 1996 | 33 |
| Van Wormer and Roth 1985 | 14 |
| Wade 1986 | 10 |
| Wallace 1978..... | 8 |
| Warren 1964 | 8 |
| Warren 1966, 1967 | 9 |
| Warren 1987 | 9 |
| Warren and others (1993 | 10 |
| Warren et al. 1993 | 9, 10 |
| Waterman 1910..... | 13 |
| Weber et al. 1963 | 29, 31, 32, 43 |
| Wiard 1915..... | 41 |
| Wilson 2004..... | 33 |
| Young 1970 | 45 |
| Zaman 1985 | 27 |
| Zucker and El-Shall 1982..... | 40, 41 |

BLACK MOUNTAIN OPEN SPACE PARK CULTURAL AND HISTORIC RESOURCE SURVEY

Prepared for:

City of San Diego
Park Planning and Development
202 C Street, MS 35
San Diego, California 92101-3860

Prepared by:

ASM AFFILIATES, INC.
2034 Corte del Nogal
Carlsbad, California, 92011

William Manley, Senior Architectural Historian

Stephen Van Wormer, Historian

February 2007

TABLE OF CONTENTS

| <u>Chapter</u> | <u>Page</u> |
|--|-------------|
| EXECUTIVE SUMMARY | iv |
| 1. INTRODUCTION..... | 1 |
| 2. ENVIRONMENTAL AND ARCHAEOLOGICAL CONTEXT..... | 5 |
| NATURAL SETTING | 5 |
| Geology And Soils | 5 |
| Biological Resources | 5 |
| CULTURAL HISTORY | 8 |
| Prehistory | 8 |
| Ethnohistoric Period | 12 |
| Historic Period..... | 13 |
| 3. STUDY METHODS | 15 |
| NATIVE AMERICAN CONSULTATION | 15 |
| RECORDS SEARCH RESULTS | 16 |
| Previously Recorded Resources Within Black Mountain Open Space Park..... | 21 |
| 4. ARCHAEOLOGICAL RESOURCES..... | 23 |
| FIELD SURVEY RESULTS | 23 |
| SDI-18275 | 23 |
| SDI-18276 | 23 |
| SDI-18277 | 23 |
| SDI-18278 | 24 |
| SDI-18279 | 24 |
| SDI-18280 | 24 |
| P-37-028093 | 24 |
| SUMMARY..... | 25 |
| 5. BLACK MOUNTAIN MINE..... | 27 |
| HISTORICAL CONTEXT | 27 |
| Arsenic Production in the United States 1900 - 1940 | 27 |
| History of the Black Mountain Mine..... | 29 |
| Technology | 33 |
| DESCRIPTION OF MINE CANYON RESOURCES | 34 |
| Archaeological and Landscape Features..... | 34 |
| Ore Extraction Feature System | 37 |

TABLE OF CONTENTS

(continued)

| <u>Chapter</u> | | <u>Page</u> |
|----------------|--|-------------|
| 6 | RESOURCE EVALUATION..... | 47 |
| | NATIONAL REGISTER OF HISTORIC PLACES | 47 |
| | Criteria for Evaluation..... | 47 |
| | CALIFORNIA REGISTER OF HISTORICAL RESOURCES | 48 |
| | California Environmental Quality Act (CEQA) | 48 |
| | CITY OF SAN DIEGO CEQA SIGNIFICANCE | 49 |
| | EVALUATION OF BLACK MOUNTAIN MINE | 51 |
| | Application Of National Register Criteria | 51 |
| | Integrity | 52 |
| | Location | 53 |
| | Design | 53 |
| | Setting | 53 |
| | Materials | 53 |
| | Workmanship | 54 |
| | Feeling and Association | 54 |
| | Application Of California Register Criteria..... | 54 |
| | City of San Diego CEQA Significance | 54 |
| | ARCHAEOLOGICAL SITES | 54 |
| | REFERENCES..... | 57 |
| | APPENDICES..... | 71 |
| | APPENDIX A. Museum of Man Records Search and SCIC Records Search (To be Provided) | |
| | APPENDIX B. Site Records | |
| | APPENDIX C. Native American Consultation | |

LIST OF FIGURES

| | | <u>Page</u> |
|-----------|--|-------------|
| Figure 1. | Project vicinity. | 2 |
| Figure 2. | Project location. | 3 |
| Figure 3. | View southwest from Black Mountain showing topography, vegetation, and encroaching suburbs. | 4 |
| Figure 4. | Aerial map view of Mine Canyon and the Black Mountain Mine. | 35 |
| Figure 5. | Plan and profile views of the Black Mountain Mine core processing areas. | 36 |
| Figure 6. | Core processing area showing the collapsed ore bin (M-1), and concrete footings for machinery used in ore processing. | 39 |
| Figure 7. | Core processing area showing the remains of the rotary roaster in the foreground. The dust chamber is in the background. | 42 |
| Figure 8. | The southwest side of Feature M-15, the concrete dust chamber. | 44 |

LIST OF TABLES

| | | <u>Page</u> |
|----------|--|-------------|
| Table 1. | Previous Cultural Resource Studies Inside Black Mountain Open Space Park | 16 |
| Table 2. | Previously Recorded Resources Within One Mile of Black Mountain Open Space Park | 17 |
| Table 3. | Previously Recorded Resources Within Black Mountain Open Space Park | 21 |

EXECUTIVE SUMMARY

The City of San Diego Department of Park and Recreation is preparing a Management Plan for the Black Mountain Open Space Park in Rancho Bernardo, San Diego. ASM Affiliates, Inc. was hired to complete a cultural resources survey of the 1,314-acre park to identify constraints and opportunities for future park development.

Located within the park are the remains of the Black Mountain Arsenic Mine (CA-SDI-11040H), which was in operation between 1923 and 1927. A major component of this study included detailed recording of the remaining features associated with the mine and archival research to develop a history of the mine and a cultural context for its operation. The mine site includes several adits and tailings where the ore was extracted, and a mill site where the ore was processed. A narrow gauge railway was used to transport the ore from the adits to the mill site. The mill site includes remnants of wooden buildings, remains of an ore-roasting furnace, concrete footings and foundations, concrete vats, and a poured concrete dust chamber 180 ft. in length that extends up the side of the canyon from the mill site. As a result of this study, the Black Mountain Mine Rural Historic District was recommended eligible for the National Register of Historic Resources. A National Register of Historic Places Registration Form has been prepared for submission to the Office of Historic Preservation. The Black Mountain Mine Rural Historic District is also recommended eligible for the California Register of Historic Resources and the City of San Diego Historical Site Board Register.

Prior to field survey, records searches were conducted at South Coastal Information Center and the Museum of Man. Four sites and one isolate were previously recorded within the Black Mountain Open Space Park, including two sparse lithic scatters (SDI-10547 and -10548), a prehistoric lithic quarry site (SDI-13738), the Black Mountain Arsenic Mine (SDI-11040H), and an isolate (P-37-014849). Three of these cultural resources (SDI-10547, -10548, and P-37-014849) were not relocated during the present survey. An additional five cultural resources and an isolate were recorded as a result of the present study. These include two rock cairns (SDI-18275 and -18280), a sparse shell scatter (SDI-18277), an isolated bedrock mortar (SDI-18278), the site of a prehistoric quarry (SDI-18279), and two isolated ceramic sherds (P-37-028093). Should impacts to any of these resources be anticipated as a result of park improvements, they should be formally evaluated for the California Register of Historic Resources and the City of San Diego Historical Site Board Register.

Results of the records search are provided in confidential Appendix A of this report. Department of Parks and Recreation site record forms (DPR 523 series) for each of the resources recorded by this study, including the Black Mountain Mine, are provided in Appendix B.

1. INTRODUCTION

Black Mountain Open Space Park is owned and managed by the City of San Diego, and is comprised of a series of chaparral and coastal sage scrub-covered hills, ridges, and canyons. It is located in the northern portion of the Rancho Penasquitos community, situated between Black Mountain Road to the north and west, Carmel Mountain Road to the south, and Penasquitos Drive to the east (Figures 1, 2, and 3). It is a relatively undisturbed natural area which provides an important wildlife habitat. The park currently encompasses 1,314 acres, with expansion a future possibility. The centerpiece of the park is the 1,554-ft. summit of Black Mountain, which provides 360-degree views of the surrounding area.

The Park originated in 1964 when the City acquired it under the “Recreation and Public Purposes Act of 1926.” Easements for San Diego Gas and Electric (SDG&E) and CWA are maintained on-site. Approximately 2 acres at the top of Black Mountain are owned by American Towers, Pacific Bell, and Time Warner. Communication towers and access for the towers are maintained on-site. A 325-acre portion of the 538-acre Montana Mirador parcel, which is located in the southern portion of the plan area, was purchased and dedicated as open space in order to mitigate biological impacts associated with the San Diego CWA ESP. The remaining 213 acres of this parcel were purchased through a Wildlife Conservation Board grant for inclusion in the Park.

Black Mountain Mine, located on the north slope of the mountain at an elevation of approximately 1,000 ft., was mined for arsenopyrite in the 1920s. Many remnants of the mining operation still exist on site. The Rancho Penasquitos Community plan recommends development of an interpretive program and interpretive facilities for the mining operations.

The day-to-day management of the Park is the responsibility of the Park and Recreation Department, operating under the authority of the City Manager. The Open Space Parks Division of the Park and Recreation Department performs tasks such as trash removal, maintenance of all physical structures (such as fences, restrooms, signs, and trails), and brush management. Additionally, this Division provides park rangers, whose primary responsibilities include enforcement of city and state regulations, overseeing small enhancement and restoration efforts, interpretive activities, and coordination of volunteers. The Park and Recreation Department also has a Natural Resource Management Section whose primary purpose is the protection and management of environmental resources within the City's natural parks and open space.



Figure 1. Project vicinity.



Figure 3. View southwest from Black Mountain showing topography, vegetation, and encroaching suburbs.

2. ENVIRONMENTAL AND ARCHAEOLOGICAL CONTEXT

NATURAL SETTING

The following information has been summarized from the draft *Black Mountain Open Space Park Natural Resource Management Plan*, February 2004, prepared by the City of San Diego. The rich natural environment described in the following paragraphs was used by prehistoric people of the region, and provided the setting for the mining activity that came later.

Geology And Soils

The Park is located in the geological area known as the “Poway Quadrant” which consists of rock units called “Santiago Peak Volcanics.” The Santiago Peak Volcanics comprise an elongate belt of mildly metamorphosed volcanic, volcanoclastic, and sedimentary rocks that crop out from the southern edge of Los Angeles Basin southward towards Mexico (California Division of Mines 1975). The Santiago Peak Volcanics are extremely erosion-resistant, hard, and form topographic highs. Where fresh, most of the volcanic rocks are dark greenish-gray in color but where weathered are grayish-red to dark reddish-brown. The soil that develops from the volcanic rocks is the color of the weathered rocks and supports growth of dense chaparral. The majority of the soils onsite are classified as San Miguel-Exchequer rocky silt loam with smaller areas supporting San Miguel, Olivenhain, Auld, and Altamont soils. San Miguel soils are derived from meta-volcanic rock that is unique because of their relatively high acidity, clay subsoil layer, and low permeability. Olivenhain, Auld, and Altamont soils are also derived from meta- volcanic parent material and typically have a prominent clay layer (Bowman 1973).

When viewed from a regional scale, Black Mountain is part of a chain of relatively high coastal peaks stretching from northern Baja California to Camp Pendleton. A number of these peaks support sensitive plant species because of unique soils or microclimates (Beauchamp 1986:241). The Park ranges in elevation from 600 ft. above mean sea level at the southern portion of the study area to 1,552 ft. at Black Mountain Peak. The topography is characterized by bands of steep ridges and canyons across the majority of the site. Most of the site is greater than 25 percent slope and much of the remainder is more than 10 percent. The Park is situated on the north slope of Black Mountain and includes Black Mountain Peak and a system of interconnected ridges and ravines, including several U.S. Geological Service blue line streams that eventually drain to Los Peñasquitos, Carmel, and Lusardi creeks. A small portion of the site at the north to northeast boundary consists of more gradually sloping hills and meadows. Surface water within the park drains into channels that lead the water off-site and eventually empty into the San Dieguito River.

Biological Resources

The Park area is comprised of a diverse assemblage of vegetation types and wildlife habitats. Chaparral, chaparral-coastal sage scrub, and coastal sage scrub are the dominant plant

communities onsite. Non-native grassland and ruderal habitats are also found within the Park in areas associated with past disturbance. Small patches of native grassland (less than one acre) exist within larger stands of coastal sage scrub. One small patch of freshwater marsh exists in the northern portion of the Park.

Some hillsides include substantial populations of the native purple needle grass (*Nassella pulchra*). These native patches of grassland may provide nesting habitat for the grasshopper sparrow (*Ammodramus savannarum*). Native grasslands have been severely depleted throughout the coastal area and are often overlooked as sub-components of larger stands of non-native grasses.

A total of approximately 308 acres of Diegan coastal sage scrub habitat and approximately 252 acres of coastal sage-chaparral scrub are scattered throughout the Park. A large portion of the coastal sage scrub (100 acres) and coastal sage-chaparral (195 acres) habitat is found on the Montana Mirador section of the Park. Approximately 185 acres of this habitat is California gnatcatcher (*Poliophtila californica californica*) core habitat. Dominant species include coastal sagebrush (*Artemisia californica*), black sage (*Salvia mellifera*), and lemonadeberry (*Rhus integrifolia*). The coastal sage scrub onsite contains many sensitive plant species including California adolphia (*Adolphia californica*), San Diego viguiera (*Viguiera laciniata*), and San Diego barrel cactus (*Ferocactus viridescens*).

Sensitive wildlife known to use the Diegan coastal sage scrub and chaparral-coastal sage scrub include: the coastal California gnatcatcher, and the orange-throated whiptail (*Cnemidophorus hyperythrus*). The San Diego coast horned lizard (*Phrynosoma coronatum blainvillei*) is also present in small numbers. Many bird species typical of scrub habitats in southern California occur here, such as the California towhee (*Pipilo crissalis*), California quail (*Callipepla californica*), wrentit (*Camaea fasciata*), and California thrasher (*Toxostoma redivivum*). Other animals found in this habitat include the desert cottontail (*Sylvilagus audubonni*) and western fence lizard (*Sceloporus occidentalis*).

Southern mixed chaparral is the most common habitat type within the Park, totaling approximately 252 acres. Southern mixed chaparral is a plant community dominated by drought-tolerant tall shrubs. This habitat is typically found on north-facing slopes where drier conditions are present. This plant community is dominated by chamise (*Adenostoma fasciculatum*), toyon (*Heteromeles arbutifolia*), ceanothus (*Ceanothus* spp.), mission manzanita (*Xylococcus bicolor*), and sugar bush (*Rhus ovata*). This vegetation type is usually dense with little or no understory cover. As a slightly more common habitat, southern mixed chaparral does not support a large number of sensitive species. However, some of the same species, which inhabit the nearby scrub habitats, may also utilize chaparral habitat.

A small amount of freshwater marsh (0.47 acre) occurs in the northern portion of the Park. Freshwater marsh consists of peripheral stands of vegetation around permanent or late-drying ponds. During the drier portions of the year, the marsh vegetation in these ponds typically dies back to the tuberous root system with only short and sparse young leaves remaining green.

Several of these ponds are highly alkaline during the summer months and a thin layer of salt can often be seen crusting over drying mud in mid and late summer. Dominant plants include cattails (*Typha* spp.) and bulrush (*Scirpus* spp.). Other native plant species likely occurring include marsh fleabane (*Pluchea odorata*), toad rush (*Juncus bufonius*), and several species of sedge (*Cyperus eragrostis*, *C. odoratus*, *C. erythrorhizos*).

Small stands of non-native grassland, totaling approximately 23 acres, 17 acres of which occur within the 325-acre Montana Mirador conservation area, can also be found throughout the Park, usually in areas of disturbance. Eurasian grasses dominate these areas, generally between patches of sage scrub. The dominant non-native grasses include wild oat (*Avena barbata*), bromes (*Bromus madritensis* ssp. *rubens*, *B. hordeaceus*, *B. diandrus*), foxtail fescue (*Vulpia myuros*), hare barley (*Hordeum murinum* ssp. *leporinum*), and English ryegrass (*Lolium perenne*).

A variety of wildlife (invertebrates, amphibians, reptiles, birds, and mammals) is found in the Park due to the size and diversity of habitat within the Preserve. A variety of butterfly species, such as Behr's metalmark (*Apodemia mormo virgulti*) and California ringlet (*Coenonympha californica*), are found throughout the Park. Limited habitat exists in the Park for the Hermes copper butterfly (*Lycaena hermes*). Host plant for this species is spiny redberry (*Rhamnus crocea*), which is found within limited areas of the sage scrub in the Park.

A variety of frog and toad species is known to occur in the Park area. One species, the pacific tree frog (*Hyla regilla*), was observed on-site (City of San Diego 1993:42). The bullfrog (*Rana catesbeiana*) is occasionally found throughout the Plan area, usually in lowland aquatic habitats such as streams and ponds. This species is native to Southeast Asia and Australia and was introduced into California around the turn of the century. It is one of the largest anurans in North America, and preys on native frogs and toads.

Lizard species observed on-site include the side-blotched lizard (*Uta stansburiana*) and western fence lizard (City of San Diego 1993). Previous sightings of orange-throated whiptail have been recorded on-site. The San Diego alligator lizard (*Gerrhonotus multicarinatus*), gopher snake (*Pituophis melanoleucus*), San Diego horned lizard and western rattlesnake (*Crotalus viridis*) are additional snake and lizard species expected to occur on-site.

Ample nesting and foraging habitat for many avian species exists on-site, and a wide variety of birds have been observed. Migratory birds species, such as Wilson's warbler (*Wilsonia pusilla*) and olive-sided flycatcher (*Contopus borealis*), are known to visit the Park. Anna's hummingbird (*Calypte anna*), Say's phoebe (*Sayornis saya*), common raven (*Corvus corax clarionensis*), Bewick's wren (*Thyomanes bewickii*), rock wren (*Salpinctes obsoletus*), California thrasher (*Toxostoma redivivum redivivum*), lesser goldfinch (*Carduelis psaltria hesperophilus*), yellow-rumped warbler (*Dendroica coronata*), coastal California gnatcatcher (*Poliophtila californica californica*), and fox sparrow (*Zonotrichia iliaca*) are among the perching bird species occupying habitat within the Park.

Several rock outcrop formations located throughout the site are embellished with “whitewash,” indicating their use as raptor perches. Birds of prey observed within the Park include red-tailed hawk (*Buteo jamaicensis*), American kestrel (*Falco sparverius*), northern harrier, Cooper’s hawk (*Accipiter cooperii*), and turkey vulture (*Cathartes aura*). Other species not observed within the Park, but likely to use the area, are golden eagle (*Aquila chrysaetos canadensis*), red-shouldered hawk (*Buteo lineatus elegans*), and sharp-shinned hawk (*Accipiter striatus velox*). Owls and nighthawks are likely to occur within the Park; however, detection of these species is difficult because they are nocturnal. Species likely to utilize the habitat on-site include common barn owl (*Tyto alba*), great horned owl (*Bubo virginianus*), lesser nighthawk (*Chordeiles acutipennis*), and common poorwill (*Phalaenoptilus nuttallii*).

Direct observation of mammal species is very difficult due to their shy and sometimes nocturnal habits. Evidence such as scat, tracks, burrows, and dens aid in determining presence of various animals. Abundant signs of common species, such as coyote (*Canis latrans*), woodrat (*Neotoma* spp.), mule deer (*Odocoileus hemionus*), and cottontail rabbit (*Sylvilagus auduboni*), have been observed within the Park. Signs of large predators, such as bobcat (*Lynx rufus*) and gray fox (*Urocyon cinereoargenteus*), have been observed in portions of the Park (City of San Diego 1993). Habitat within the Park has a high probability of supporting a wide variety of mammals, including rodents such as California ground squirrel (*Spermophilus beecheyi*), striped skunk (*Mephitis mephitis*), and long-tailed weasel (*Mustela frenata*). The old arsenic mine site may potentially be home to a wide variety of bat species. Raccoons (*Procyon lotor*) and related species, such as the ringtail (*Bassariscus astutus*), could also occur within the Park.

CULTURAL HISTORY

Prehistory

Archaeological fieldwork along the southern California coast has yielded a diverse range of human occupation extending from the early Holocene into the Ethnohistoric period (Erlandson and Colten 1991; Jones 1992; Moratto 1984). A variety of different regional chronologies, often with overlapping terminology, have been used in coastal southern California and they vary from region to region (Moratto 1984:Figures 4.5 and 4.17). Today, the prehistory of San Diego County is generally divided into three major temporal periods: Paleoindian, Archaic, and Late Prehistoric. These time periods are characterized by patterns in material culture that are thought to represent distinct regional trends in the economic and social organization of prehistoric groups. In addition, particular scholars referring to specific areas utilize a number of cultural terms synonymously with these temporal labels: San Dieguito for Paleoindian, La Jolla for Archaic, and San Luis Rey for Late Prehistoric (Meighan 1959; Moriarty 1966; Rogers 1939, 1945; True 1966, 1970; Wallace 1978; Warren 1964).

Paleoindian Period

The antiquity of human occupation in the New World has been the subject of considerable debate over the last few decades. The currently accepted model is that humans first entered the western hemisphere between 12,000 and 15,000 B.P. While there is no firm evidence of human occupation in coastal southern California prior to 12,000 B.P., dates as early as 23,000 B.P. and even 48,000 B.P. have been reported (Bada et al. 1974; Carter 1980; Rogers 1974). The amino acid racemization technique used to date these sites has been largely discredited, however, by more recent accelerator radiocarbon dating of early human remains along the California coast (Taylor et al. 1985). Despite intense interest and a long history of research, no widely accepted evidence of human occupation of North America dating prior to 15,000 B.P. has emerged.

As in most of North America, the earliest recognized period of California prehistory is termed Paleoindian. In southern California, this period is usually considered to date from at least 10,000 B.P. until 8500 to 7200 B.P. (Moratto 1984; Warren et al. 1993), and is represented by what is known as the San Dieguito complex (Rogers 1966). Within the local classificatory system, San Dieguito assemblages are composed almost entirely of flaked stone tools, including scrapers, choppers, and large projectile points (Warren 1987; Warren et al. 1993). Until recently, the near absence of milling tools in San Dieguito sites was viewed as the major difference between Paleoindian economies and the lifeways which characterized the later Archaic period.

Based upon rather scant evidence from a small number of sites throughout San Diego County, it has been hypothesized that the people linked to the San Dieguito complex lived within a generalized hunter-gatherer society with band-level organization. This portrayal is essentially an extension to the inland and coastal areas of San Diego County of what has long been considered a continent-wide Paleoindian tradition. This immediate post-Pleistocene adaptation occurred within a climatic period of somewhat cooler and moister conditions than exists presently. The range of possible economic adaptations of San Dieguito bands to this environment are poorly understood at present, but it is typically assumed that these groups followed lifeways similar to other Paleoindian groups in North America.

This interpretation of the San Dieguito complex as the local extension of a post-Clovis big game hunting tradition is based primarily on materials from the Harris Site (Ezell 1983, 1987; Warren 1966, 1967). An unusually high percentage of large bifaces in the Harris assemblage seems indicative of a retooling station, a pattern not found at any other purported San Dieguito sites. Still, there does appear to be some evidence that large biface technology was typical of the earliest occupations of San Diego County, and that this pattern is shared by other complexes in the greater Southwest. What is less clear is how large a role these objects played in the day-to-day subsistence activities of their creators.

Archaic Period

The Archaic period (also referred to as the Early Milling Period) extends back at least 7,200 years, possibly as early as 9000 B.P. (Moratto 1984; Rogers 1966; Warren et al. 1993).

Archaic subsistence is generally considered to have differed from Paleoindian subsistence in two major ways. First, gathering activities were emphasized over hunting, with shellfish and seed collecting of particular importance. Second, milling technology, frequently employing portable ground stone slabs, was developed. The shift from a mostly maritime subsistence focus to a land-based focus is traditionally held to mark the transition from the Paleoindian period to the Archaic period. In reality, the implications of this transition are poorly understood from both an economic and cultural standpoint (see Warren et al. 1993 for an excellent review).

Early Archaic occupations in San Diego County are most apparent along the coast and the major drainage systems that extend inland from the coastal plains (Moratto 1984). Coastal Archaic sites are characterized by cobble tools, basin metates, manos, discoidals (disk-shaped grinding stones), a small number of “Pinto” and “Elko” series dart points, and flexed burials. Together these elements typify what is termed the La Jolla complex in San Diego County, which appears as the early coastal manifestation of a more diversified way of life.

For many years the common model has included something that D. L. True (1958) termed the Pauma complex, an archaeological construct based upon a number of inland Archaic period sites in northern San Diego that appeared to exhibit assemblage attributes different from coastal Archaic sites. Pauma complex sites were typically located on small saddles and hills overlooking stream drainages, and were characterized by artifact scatters of basin and slab metates, manos, some scraper planes, debitage, and occasional ground stone discoidals. Further analysis suggests that the Pauma complex is simply an inland counterpart to the coastal La Jolla complex (Cardenas and Van Wormer 1984; Gallegos 1987; True and Beemer 1982). Given that the distance between the two environments (coastal and inland) is only a few dozen kilometers, and that sites attributed to each complex appear to be contemporaneous, it seems more parsimonious to consider the differences in materials as seasonal manifestations of a mobile residence strategy using both coastal and inland resources. When similar environmental variability exists within Archaic complexes in other regions, such sites are usually considered to represent different aspects of the annual positioning strategies of a single hunter-gatherer culture complex (Bayham and Morris 1986; Sayles 1983; Sayles and Antevs 1941).

In recent years, local archaeologists have questioned the traditional definition of the Paleoindian San Dieguito complex as consisting solely of flaked lithic tools and lacking milling technology. There is speculation that differences between artifact assemblages of “San Dieguito” and “La Jolla” sites may reflect functional differences rather than temporal or cultural variability (Bull 1987; Gallegos 1987; Wade 1986). Gallegos (1987) has proposed that the San Dieguito, La Jolla, and Pauma complexes are manifestations of the same culture, that is, different site types are the result of differences in site locations and resources exploitation (Gallegos 1987:30). This hypothesis, however, has been strongly challenged by Warren and others (1993).

In short, our understanding of the interplay between human land use, social organization, and material culture for the first several millennia of San Diego prehistory is poorly developed,

although some progress has been made. Recent data collection has accelerated in the areas of paleoenvironmental analysis, paleoethnobotany, faunal analysis, and lithic technology studies. More importantly, efforts are being made to re-examine the assumptions surrounding existing artifact typologies and climatic reconstructions that form the basis of the standard systematics.

Late Prehistoric Period

In his later overviews of San Diego prehistory, Malcolm Rogers (1945) hypothesized that around 2000 B.P., Yuman-speaking people from the Colorado River region began migrating into southern California. This hypothesis was based primarily on patterns of material culture in archaeological contexts and his reading of ethnolinguistics. This “Yuman invasion” is still commonly cited in the literature, but some later linguistic studies suggest that the movement may have actually been northward from Baja California.

Assemblages derived from Late Prehistoric sites in San Diego County differ in many ways from those in the Archaic tradition. The occurrence of small, pressure-flaked projectile points, the replacement of flexed inhumations with cremations, the introduction of ceramics, and an emphasis on inland plant food collection, processing, and storage (especially acorns) are only a few of the cultural patterns that were well established by the second millennium A.D. The centralized and seasonally permanent residential patterns that had begun to emerge during the Archaic period became well established in most areas. Inland semi-sedentary villages appeared along major watercourses in the foothills and in montane valleys where seasonal exploitation of acorns and piñon nuts were common, resulting in permanent milling stations on bedrock outcrops. Mortars for acorn processing increased in frequency relative to seed-grinding basins.

The Late Prehistoric period is represented in the northern part of San Diego County by the San Luis Rey complex (Meighan 1954; True et al. 1974), and by the Cuyamaca complex in the southern portion of the county (True 1970). The San Luis Rey complex is the archaeological manifestation of the Shoshonean predecessors of the ethnohistoric Luiseño, while the Cuyamaca complex reflects the material culture of the Yuman ancestors of the Kumeyaay (also known as Diegueño).

The San Luis Rey complex is typically divided into two phases: San Luis Rey I and II. San Luis Rey I is a preceramic phase dating from approximately 2000 B.P. to 500 B.P. (True et al. 1974). The material culture of this phase includes small triangular pressure flaked projectile points, manos, portable metates, *Olivella* spp. shell beads, drilled stone ornaments, and mortars and pestles. The San Luis Rey II phase differs only in the addition of ceramics and pictographs. Firm dates for the introduction of ceramics have not been satisfactorily documented, but a date between about A.D. 800 and A.D. 1300 is generally accepted. Evidence compiled by Griset (1986) indicates that the introduction and/or diffusion of ceramic technology throughout San Diego was more complex than previously thought.

According to True and others (1974), the Cuyamaca complex, while similar to the San Luis Rey complex, is differentiated by its greater frequencies of side-notched points, flaked stone tools, ceramics, and milling stone implements, a wider range of ceramic forms, a steatite

industry, and cremations placed in urns. Assigning significance to these patterns should be done with caution, however, since it is obvious that seasonal camps in upland areas would reflect a different economic focus and would involve a slightly different set of trade relations than would be expected for populations on the seaboard. Thus a good deal of the variation in artifact form might be therefore attributed to functional differences or point of origin. Gross and others (1989) have suggested that these differences may not serve as indicators of cultural affiliation, and some may be due to different levels of organization. In regards to site structure, we might also expect occupational spans to differ between coastal and inland camps given the shorter summers at higher elevations.

Ethnohistoric Period

In ethnohistoric times, two main cultural groups occupied coastal San Diego County: the Shoshonean-speaking Luiseño and Juaneño in the north and the Kumeyaay or Diegueño in the south. Traditionally, Luiseño territory encompassed an area from roughly Agua Hedionda on the coast, east to Lake Henshaw, north into Riverside County, and west through San Juan Capistrano to the coast (Bean and Shipek 1978; Kroeber 1925; Rivers 1993). The region inhabited by various bands of the Kumeyaay was much larger and probably extended from Agua Hedionda lagoon eastward into the Imperial Valley and southward through much of northern Baja California (Almstedt 1982; Gifford 1931; Hedges 1975; Luomala 1978; Shipek 1982; Spier 1923).

The following short synopsis is derived from various ethnographic and historic documents and publications. More detailed culture histories for the Native American groups of the region are found in Barrows (1900), Bean (1978), Bean and Saubel (1972), Bean and Shipek (1978), Oxendine (1983), Shipek (1977), (1908), and Strong (1929), among others.

The Kumeyaay inhabited a diverse environment including marine, foothill, mountain, and desert resource zones. The Kumeyaay speak a form of the Yuman language (including the dialects Ipai and Tipai) related to the large Hokan superfamily.

There seems to have been considerable variability in the level of social organization and settlement patterns among the Kumeyaay. The Kumeyaay were organized bands containing members of non-localized patrilineal, patrilocal lineages that claimed prescribed territories, but did not own the resources except for some minor plants and eagle aeries (Luomala 1978; Spier 1923). Some of the bands occupied procurement ranges that required considerable residential mobility, such as those in the deserts (Hicks 1963). In the mountains, some of the larger bands occupied a few large residential bases that would be inhabited bi-annually, such as those inhabited in Cuyamaca in the summer and fall, and in Guatay or Descanso during the rest of the year (Almstedt 1982; Rensch 1975). According to Spier (1923), many desert and mountain Kumeyaay spent the spring to autumn in larger residential bases in the upland procurement ranges, and wintered in mixed groups in residential bases along the eastern foothills on the edge of the desert (i.e., Jacumba and Mountain Springs). This variability in settlement mobility and organization reflects the great range of environments within Kumeyaay territory. Most of Kumeyaay mythology was quite similar to the Quechan and Mojave of the Colorado River, as

well as other Yuman groups in the Southwest (Gifford 1931; Hicks 1963; Luomala 1978; Spier 1923; Waterman 1910).

Acorns were the most important single food source utilized by the Kumeyaay. Kumeyaay villages were usually located near water, necessary for leaching acorn meal. Other storable resources such as mesquite or agave were equally valuable to bands inhabiting desert areas, at least during certain seasons (Hicks 1963; Shackley 1984). Seeds from grasses, manzanita, sage, sunflowers, lemonade berry, chia, and other plants were also used along with various wild greens and fruits.

Deer, small game, and birds were hunted, and fish and marine foods were eaten. Houses were arranged in the village without apparent patterns. Houses in primary villages were conical structures covered with tule bundles, having excavated floors and central hearths, while houses constructed at mountain bases generally lacked any excavation, probably due to the summer occupation. Other structures included sweathouses, ceremonial enclosures, ramadas, and acorn granaries. The material culture included ceramic cooking vessels, basketry, flaked stone tools, milling implements, arrow shaft straighteners, and bone, shell, and stone ornaments.

Hunting implements consisted of the bow and arrow, curved throwing sticks, nets, and snares. Bone and shell hooks, as well as nets, were used for fishing. Lithic resources of quartz and metavolcanics were commonly available throughout much of the Kumeyaay territory. Other raw materials such as obsidian, chert, chalcedony, and steatite occur in more localized areas. These raw materials were usually acquired through direct procurement or exchange. Projectile point types included the Cottonwood, as well as the Desert Side-notched, both commonly produced. Higher frequencies of ceramics and Desert Side-notched points in artifact assemblages at Kumeyaay sites have been documented (Gross et al. 1989; True 1966, 1970), and this may be one way to differentiate between Kumeyaay and Luiseño territory (True 1966).

Historic Period

Although the earliest historical exploration of the San Diego area can be traced to 1542 with the arrival of the first Europeans, particularly the exploration of San Miguel Bay by Juan Rodriguez Cabrillo, the widely accepted start of the historical period is 1769 with the founding of the joint Mission San Diego de Alcalá and Royal Presidio. The Hispanic period in California's history includes the Spanish Colonial (1769-1820) and Mexican Republic (1820-1846) periods. This era witnessed the transition from a society dominated by religious and military institutions consisting of missions and presidios to a civilian population residing on large ranchos or in pueblos (Chapman 1925).

The first intensive encounter of Spanish explorers and coastal villages of Native Americans was in 1769 with the establishment of Mission San Diego de Alcalá. The Mission of San Juan Capistrano was subsequently established in 1776, followed by San Luis Rey de Franciscan in 1798. The missions "recruited" the Native Americans to use as laborers and convert them to Catholicism. Local Native Americans rebelled briefly against Spanish control in 1775. Most of

the individuals that participated in the attack were from Tipai settlements south of the San Diego River Valley. The Ipai to the north apparently did not participate in the rebellion, reflecting possible political affiliations at the time of the attack (Carrico 1981:Figure 2).

The effects of missionization, along with the introduction of European diseases greatly reduced the Native American population of southern California. At the time of contact, Luiseño population estimates range from 5,000 to as many as 10,000 individuals. Kumeyaay population levels were probably similar or somewhat higher. Many of the local Kumeyaay were incorporated into the Spanish sphere of influence at a very early date. Inland Luiseño groups were not heavily affected by Spanish influence until 1816, when an outpost of the mission was established 20 miles further inland at Pala (Sparkman 1908). Most villagers, however, continued to maintain many of their aboriginal customs and simply adopted the agricultural and animal husbandry practices learned from Spaniards.

By the early 1820s, California came under Mexico's rule, and in 1834 the missions were secularized. This resulted in political imbalance and Indian uprisings against the Mexican rancheros. Many of the Kumeyaay left the missions and ranchos and returned to their original village settlements (Shipek 1991). When California became a sovereign state in 1850, the Kumeyaay were heavily recruited as laborers and experienced even harsher treatment. Conflicts between Native Americans and encroaching Anglos finally led to the establishment of reservations for some villages, such as Pala and Sequan. Other Mission groups were displaced from their homes, moving to nearby towns or ranches. The reservation system interrupted the social organization and settlement patterns, yet many aspects of the original culture still persist today. Certain rituals and religious practices are maintained, and traditional games, songs, and dances continue, as well as the use of foods such as acorns, yucca and wild game.

The subsequent American period (1846 to present) witnessed the development of San Diego County in various ways. This time period includes the rather rapid dominance over *Californio* culture by Anglo-Victorian (Yankee) culture and the rise of urban centers and rural communities. A Frontier period from 1845 to 1870 saw the region's transformation from a feudal-like society to an aggressive capitalistic economy in which American entrepreneurs gained control of most large ranchos and transformed San Diego into a merchant-dominated market town. Between 1870 and 1930, urban development established the cities of San Diego, National City, and Chula Vista, while a rural society based on family-owned farms organized by rural school district communities also developed. The Army and Navy took an increased interest in the San Diego harbor between 1900 and 1940. The Army established coastal defense fortifications at Fort Rosecrans on Point Loma and the Navy developed major facilities in the bay (Fredricks 1979; Moriarty 1976; Van Wormer and Roth 1985). The 1920s brought a land boom (Robinson 1942) that stimulated development throughout the city and county, particularly in the Point Loma, Pacific Beach, and Mission Beach areas. Development stalled during the depression years of the 1930s, but World War II ushered in a period of growth based on expanding defense industries. Battery Point Loma, in operation from 1941 to 1943, played a pivotal role in the defense of Fort Rosecrans and San Diego Bay at the outbreak of World War II.

3. STUDY METHODS

Study methods for the project included archival research and pedestrian field surveys. The South Coastal Information Center (SCIC) and the San Diego Museum of Man (Museum of Man) conducted records searches for the study area on September 12, 2005 (Appendix A). The study area includes the 1,314-acre Black Mountain Open Space Park and all areas within one mile of the park boundaries. The search included a review of maps showing previously recorded archaeological and historic resources identified in the study area; a review of maps showing previous studies in the region; a search of the GeoFinder database which includes resources that are listed on the National, California, and local registers; and a review of historic maps for the project area.

ASM Associate Archaeologist Ken Moslak and Assistant Archaeologists Michelle Courtney, Adele Philippides, and Michael Garnsey conducted a pedestrian survey of most of the project area on October 11, 12, and 13, 2005. The survey consisted of transecting accessible portions of the property at approximately 15-m intervals. Areas of steep slope and very dense vegetation were subjectively selected for survey if visible bedrock outcrops appeared to be possible candidates for milling usage or rock art. When found, cultural resources were documented on California State Department of Parks and Recreation (DPR 523) forms. Resources were described and photographed. Their locations were plotted onto 7.5-minute USGS quadrangles and coordinate information was collected using Garmin 12 handheld GPS receivers.

Pedestrian survey of the north central portion of the project area, in the vicinity of the Black Mountain Arsenic Mine, was conducted the week of November 7-11, 2005. ASM Senior Architectural Historian Bill Manley directed the survey. Mr. Manley and Project Historian Steve Van Wormer of Walter Enterprises conducted reconnaissance and preliminary documentation of historic mining features. ASM Associate Archaeologist Scott Wolf and Assistant Archaeologist John Elford surveyed the remaining area in the north-central section of the project area.

Following the survey Project Historian Steve Van Wormer conducted additional historical and archival research at the San Diego Historical Society and a variety of other sources to document the history of arsenic mining in region, and the history of the Black Mountain Arsenic Mine in particular. This research assisted in completion of DPR 523 forms (Appendix B) and National Register of Historic Places Registration Forms.

NATIVE AMERICAN CONSULTATION

Pursuant to SB18, Native American consultation was initiated by ASM Affiliates on August 31, 2005. Ms. Catharine Wright of ASM wrote to the California Native American Heritage Commission (CNAHC), requesting a search of maps and files for information relating to traditional cultural properties or Native American heritage sites recorded within the project

area. It was also requested that the CNAHC provide a listing of all tribal representatives who may have relevant knowledge of such locations within the project area. The CNAHC responded with a letter noting that no traditional cultural properties were recorded within the project area and provided a listing of Native American tribes or individuals who could be contacted for more information. A letter was subsequently sent to these tribes and/or individuals. Copies of Native American consultation letters are provided in Appendix C.

RECORDS SEARCH RESULTS

Results of the record searches are summarized below in Tables 1, 2, and 3. The complete results of the records search are included in Appendix A. More than 75 cultural resource studies have been conducted within one mile of the project area. Of these, 13 have intersected some portion of the project. Most previous studies were conducted in association with existing or proposed residential developments to the north and west of the park boundaries. A substantial number of studies have also been conducted in association with development of the State Route 56 transportation corridor south of the park and, to a lesser extent, with the Interstate 15 corridor east of the park.

The records search identified a total of 142 sites or cultural resources and 34 isolated occurrences within the study area. Sites identified by the records search are summarized in Table 2. Of this number, only four sites and one isolate are located inside the Park boundaries. These are discussed below and summarized in Table 3. Sites that have been formally documented and given trinomial designations by the SCIC are noted with an SDI- prefix. Sites documented with the Museum of Man are noted with a W- prefix. Many sites have both an SDI- and W- prefix, meaning both the SCIC and Museum of Man maintain records for these sites. Most, but not all, isolated artifacts are noted with an SDI-I- or W-I- prefix. Sites that have been documented but have not been assigned a trinomial are noted with a P-37- prefix.

Table 1. Previous Cultural Resource Studies Inside Black Mountain Open Space Park

| Surveyor | Date / NADB Report Number | Portion of Project | Positive / Negative |
|-------------------------|---------------------------|--------------------|---------------------|
| Caltrans | 1990 / 1126765 | South | Negative |
| Carrillo | 1980 / 1127338 | West | Positive |
| City of San Diego | 1992 / 1122772 | West-central | Positive |
| Cupples | 1974 / 1120511 | West | Positive |
| Hector | 1988 | North | Positive |
| Kaldenberg | 1975 / 1121243 | West | Negative |
| KEA Environmental | 2000 / 1123837 | West | Positive |
| McCorkel | 1994 / 1123007 | Southwest | Positive |
| Norwood | 1978 / 1221295 | Northeast | Positive |
| Cardenas and Winterrowd | 1985 | Unknown | Positive |
| Recon | 1978 / 1224947 | Southwest | Positive |
| Recon | 1979 / 1228010 | Southwest | Positive |
| Wade | 1992 / 122552 | West | Negative |

Table 2. Previously Recorded Resources Within One Mile of
Black Mountain Open Space Park

| Site Number | Site Type | Year of Latest Record | Recorder | Distance From Project | National Register Status / Notes |
|----------------------------|--|-----------------------|-------------------------------------|-----------------------|-----------------------------------|
| W-1560 | Artifact scatter | 1977 | Corum et al. | 2,250 ft SE | Indeterminate |
| W-1561 | Artifact scatter | 1977 | Corum et al. | 2,500 ft SE | Indeterminate |
| W-1563 | Lithic scatter | 1977 | Corum et al. | 4,250 ft E | Indeterminate |
| W-3704 | Lithic scatter | 1985 | Cardenas and Winterrowd | 1,250 ft S | Indeterminate |
| W-4329 A, B | Habitation site and lithic scatter | 1990 | Ritz et al. | 3,000 ft W | Indeterminate |
| W-4330 | Lithic scatter | 1990 | Ritz and Collett | 3,250 ft W | Indeterminate |
| W-4334 | Lithic scatter | 1990 | Ritz and Collett | 5,000 ft W | Indeterminate |
| W-4629 | Bedrock milling | 1990 | Ritz | 5,000 ft NW | Indeterminate |
| W-4630 | Artifact scatter | 1990 | Ritz and Hanna | 750 ft W | Indeterminate |
| W-4634 | Artifact scatter | 1990 | Hanna | 250 ft N | Indeterminate |
| W-5217A | Rock enclosure | 1992 | Pignuolo et al. | 1,750 ft NW | Indeterminate |
| W-6515 | Temporary habitation | 1971 | May | 5,000 ft W | Indeterminate |
| W-6664 | Lithic scatter | 1993 | Smith | 5,000 ft N | Indeterminate |
| SDI-4667 | Lithic scatter | 1989 | Gross et al. | 2,500 ft NW | Indeterminate |
| SDI-5095/W-6524 | Lithic scatter | 1974 | May | 2,500 ft NW | Indeterminate |
| SDI-5105/W-1026 | Mine and adobe ruins | 1974 | May | 4,500 ft NW | Indeterminate |
| SDI-5107 | Bedrock milling, rock wall, artifact scatter | 1990 | May, updated by Ritz | 4,500 ft NW | Indeterminate |
| SDI-5110/W-187 | Artifact scatter/midden | 1980 | Rogers, updated by May and Cardenas | 3,500 ft NW | Indeterminate |
| SDI-5178/W-607A | Bedrock milling and lithic scatters | 1978 | Carrico, updated by Eckhardt | 5,000 ft SE | Indeterminate |
| SDI-5179/W-607B | Bedrock milling with artifacts | 1975 | Carrico? | 4,500 ft SE | Indeterminate |
| SDI-5180/W-607C | Bedrock milling | 1978 | Eckhardt | 4,500 ft SE | Indeterminate |
| SDI-5223/W-1342 | Bedrock milling with artifacts | 1977 | Bull | 3,000 ft W | Indeterminate |
| SDI-5381/W-1337 | Temporary habitation | 1977 | Norwood | 3,900 ft SW | Indeterminate |
| SDI-5382/W-1338 | Temporary habitation | 1977 | Norwood | 2,800 ft S | Indeterminate |
| SDI-5383/W-1339 | Temporary habitation | 1984 | Norwood, updated by RBR Associates | 2,000 ft SW | 6Y1 – determined ineligible |
| SDI-5384A/W-1341A | Bedrock milling with artifacts | 1977 | Norwood | 400 ft W | Indeterminate |
| SDI-5386/W-1520 | Lithic scatter | 1977 | Norwood | In project area | Indeterminate |
| SDI-5387/W-1521 | Bedrock milling | 1977 | Norwood | 5,000 ft W | Indeterminate |
| SDI-5388/W-1522 | Bedrock milling | 1977 | Norwood | 250 ft E | Indeterminate |
| SDI-5389A/W-1524A | Bedrock milling | 1977 | Norwood | Adjacent to project | Indeterminate |
| SDI-5389B/W-1524B | Bedrock milling | 1977 | Norwood | 250 ft W | Indeterminate |
| SDI-5390/W-1523 | Bedrock milling | 1999 | Jones and Stokes | 1,500 ft W | Indeterminate, reported destroyed |
| SDI-5391A/W-1340A, W-1341A | Temporary habitation | 1977 | Norwood | 500 ft W | Indeterminate |
| SDI-5391B/W-1340B | Lithic scatter | 1977 | Norwood | 3,700 ft W | Indeterminate |
| SDI-6068/W-1969 | Lithic scatter | 1978 | Thesken | 3,700 ft E | Indeterminate |
| SDI-6069/W-1970 | Bedrock milling with lithic scatter | 1978 | Thesken | 4,400 ft E | Indeterminate |

3. Study Methods

| Site Number | Site Type | Year of Latest Record | Recorder | Distance From Project | National Register Status / Notes |
|------------------------|---|-----------------------|------------------------|-----------------------|--|
| SDI-6970/W-1971 | Bedrock milling | 1978 | Thesken | 5,300 ft E | Indeterminate |
| SDI-6080/W-1564 | Lithic scatter and possible quarry | 1978 | Thesken | 4,500 ft E | Indeterminate |
| SDI-6081/W-1562A | Lithic scatter | 1978 | Thesken | 2,500 ft E | Indeterminate |
| SDI-6082/W-1562b | Lithic scatter | 1978 | Thesken | 3,000 ft E | Indeterminate |
| SDI-6086/W-462 | Bedrock milling with lithic scatter | 1978 | Thesken | 3,000 ft E | Indeterminate |
| SDI-6087/W-463 | Lithic scatter | 1978 | Thesken | 5,200 ft E | Indeterminate |
| SDI-6668/W-1859 | Artifact scatter | 1981 | Corum and Carrillo | 3,700 ft E | Indeterminate |
| SDI-6669/W-1858, W-230 | Temporary habitation | 1978 | Walker | 4,000 ft E | Indeterminate |
| SDI-6672/W-2929 | Lithic scatter | 1974 | May | Adjacent to project | Indeterminate |
| SDI-6673/W-2794 | Artifact scatter | 1980 | May, updated by Walker | 3,400 ft W | Indeterminate, reported as destroyed by Walker |
| SDI-6674/W-2793 | Artifact scatter | 1980 | Walker and Cardenas | 3,500 ft W | Indeterminate |
| SDI-6675 | Temporary habitation | 1974 | May | 4,600 ft W | Indeterminate |
| SDI-6677/W-2790 | Temporary habitation | 1974 | May | 2,600 ft W | Indeterminate |
| SDI-6682/W-2791 | Bedrock milling | 1980 | Cardenas | 4,800 ft W | Indeterminate |
| SDI-6837 | Artifact scatter | 1981 | Corum | 3,000 ft S | Indeterminate |
| SDI-6838 | Lithic scatter | 1981 | Corum | 3,000 SE | Indeterminate |
| SDI-6839 | Lithic scatter | 1977 | Corum et al. | 4,300 ft E | Indeterminate |
| SDI-8719/W-2982 | Bedrock milling | 1981 | Corum | 2,750 ft E | Indeterminate |
| SDI-9286/W-2322 | Bedrock milling | 1982 | Bull, Hector | 1,100 ft W | Indeterminate |
| SDI-10549 | Lithic scatter | 1986 | Cardenas | 1,500 ft S | Indeterminate |
| SDI-10822/W-3882 | Temporary habitation | 1987 | Smith | 3,100 ft W | Indeterminate |
| SDI-11039/W-4004 | Artifact scatter, possible rock feature | 1988 | Smith | Adjacent to project | Indeterminate |
| SDI-11473 | Lithic scatter | 1989 | Robbins Wade | 2,800 ft W | Indeterminate |
| SDI-11510/W-3380 | Bedrock with artifacts and midden | 1995 | Smith | 4,000 ft NE | Indeterminate |
| SDI-11738 | Bedrock milling | 1990 | Ritz and Collett | 4,200 ft W | Indeterminate |
| SDI-11742 | Habitation site | 1990 | Ritz and Collett | 3,900 ft W | Indeterminate |
| SDI-11743 | Lithic scatter | 1990 | Ritz and Collett | 2,700 ft W | Indeterminate |
| SDI-11747 | Lithic scatter | 1990 | Ritz and Collett | 4,900 ft NW | Indeterminate |
| SDI-11978/W-4626 | Artifact scatter with midden | 1990 | Ritz and Hanna | 2,000 ft NW | Indeterminate |
| SDI-11979/W-4627 | Artifact scatter | 1990 | Ritz and Hanna | 2,000 ft NW | Indeterminate |
| SDI-11980/W-4628 | Artifact scatter | 1990 | Ritz | 3,100 ft NW | Indeterminate |
| SDI-11981 | Artifact scatter | 1990 | Ritz and Hanna | 500 ft W | Indeterminate |
| SDI-11985 | Artifact scatter | 1990 | Hanna | Adjacent to project | Indeterminate |
| SDI-12744/W-6881A | Temporary habitation and quarry | 1995 | Smith | 4,500 ft NW | Indeterminate |
| SDI-12748/W-6668 | Temporary habitation and quarry | 1992 | Smith | 3,000 ft NW | Indeterminate |
| SDI-12749/W-6937B | Artifact scatter | 1992 | Smith | 3,600ft NW | Indeterminate |
| SDI-12750/W-6881B | Quarry | 1992 | Smith | 4,800 ft NW | Indeterminate |
| SDI-12751/W-6958 | Artifact scatter | 1992 | Smith | 2,300 ft N | Indeterminate |
| SDI-12752/W-6965 | Artifact scatter | 1992 | Smith | 5,200 ft NE | Indeterminate |
| SDI-12753/W-6967 | Artifact scatter | 1992 | Smith | 2,600 ft NE | Indeterminate |
| SDI-12754/W-6969 | Artifact scatter | 1992 | Smith | 4,500 ft NE | Indeterminate |

| Site Number | Site Type | Year of Latest Record | Recorder | Distance From Project | National Register Status / Notes |
|--------------------|--|-----------------------|-----------------|-----------------------|----------------------------------|
| SDI-12755/W-6994B | Artifact scatter | 1992 | Smith | 3,300 ft NE | Indeterminate |
| SDI-12756/W-6997A | Habitation site | 1992 | Smith | 3,500 ft NW | Indeterminate |
| SDI-12758H/W-6998B | Water conveyance system | 1992 | Smith | 2,800 ft N | Indeterminate |
| SDI-12931/H/W-2790 | Prehistoric habitation with historic trash scatter | 1992 | Pigniolo et al. | 3,000 ft W | Indeterminate |
| SDI-12932/H | Historic rock feature | 1992 | Pigniolo et al. | 1,700 ft NW | Indeterminate |
| SDI-12933/H | Prehistoric and historic artifact scatter | 1992 | Pigniolo et al. | 1,700 ft NW | Indeterminate |
| SDI-12975H/W-3880 | Historic dam | 1992 | Smith | 5,000 ft NE | Indeterminate |
| SDI-12976H/W-6992 | Historic dam | 1995 | Smith | 3,400 ft N | Indeterminate |
| SDI-12977H/W-6997B | Bridge | 1992 | Smith | 3,600 ft NW | Indeterminate |
| SDI-13213H/W-6966 | Historic reservoir | 1993 | Smith | 5,000 ft NE | Indeterminate |
| SDI-13214H/W-7018 | Well/cistern | 1995 | Smith | 3,700 ft N | Indeterminate |
| SDI-13215H/W-6968 | Well/cistern | 1993 | Smith | 3,000 ft N | Indeterminate |
| SDI-13216H/W-6998C | Well/cistern | 1995 | Smith | 2,700 ft N | Indeterminate |
| SDI-13250/W-7013 | Bedrock milling with artifacts | 1993 | Smith | 3,500 ft NW | Indeterminate |
| SDI-13251/W-6959 | Artifact scatter | 1993 | Smith | 2,900 ft NW | Indeterminate |
| SDI-13252/W-7012 | Artifact scatter | 1993 | Smith | 3,250 ft NW | Indeterminate |
| SDI-13253/W-6937A | Artifact scatter | 1993 | Smith | 3,700 ft NW | Indeterminate |
| SDI-13254/W-6997C | Temporary habitation | 1995 | Smith | 3,500 ft NW | Indeterminate |
| SDI-13255/W-7014 | Temporary habitation | 1995 | Smith | 3,350 ft NW | Indeterminate |
| SDI-13256/W-6991 | Artifact scatter | 1995 | Smith | 2,800 ft NW | Indeterminate |
| SDI-13257/W-7016 | Lithic scatter | 1995 | Smith | 2,900 ft N | Indeterminate |
| SDI-13258/W-7015A | Artifact scatter | 1995 | Smith | 2,650 ft NW | Indeterminate |
| SDI-13259/W-7017 | Artifact scatter | 1995 | Smith | 3,000 ft N | Indeterminate |
| SDI-13260/W-6998A | Temporary habitation | 1992 | Smith | 3,000 ft N | Indeterminate |
| SDI-13261/W-6990 | Bedrock milling | 1995 | Smith | 4,500 ft NW | Indeterminate |
| SDI-13262/W-6960 | Temporary habitation | 1995 | Smith | 2,250 ft N | Indeterminate |
| SDI-13263/W-6961 | Artifact scatter | 1995 | Smith | 2,500 ft N | Indeterminate |
| SDI-13264/W-6962 | Artifact scatter | 1995 | Smith | 2,000 ft N | Indeterminate |
| SDI-13265/W-6964 | Artifact scatter | 1995 | Smith | 2,100 ft N | Indeterminate |
| SDI-13266/W-6963 | Artifact scatter | 1995 | Smith | 2,500 ft NE | Indeterminate |
| SDI-13267 | Artifact scatter | 1995 | Smith | >4,000 ft N | Indeterminate |
| SDI-13268/W-6994C | Artifact scatter | 1995 | Smith | 3,500 ft N | Indeterminate |
| SDI-13269/W-6995 | Artifact scatter | 1995 | Smith | 2,700 ft N | Indeterminate |
| SDI-13271/W-6971 | Lithic scatter | 1993 | Smith | 4,500 ft NE | Indeterminate |
| SDI-13270/W-6970 | Artifact scatter | 1993 | Smith | 4,000 ft NE | Indeterminate |
| SDI-13273/W-6994A | Artifact scatter | 1995 | Smith | 3,600 ft N | Indeterminate |
| SDI-13274/W-6869 | Lithic scatter | 1995 | Smith | 4,700 ft N | Indeterminate |
| SDI-13275/W-6871 | Lithic scatter | 1995 | Smith | 4,800 ft NE | Indeterminate |
| SDI-13278/W-6872 | Artifact scatter | 1993 | Smith | 4,600 ft NE | Indeterminate |
| SDI-13279 | Lithic scatter | 1993 | Smith | 4,700 ft NE | Indeterminate |
| SDI-13280/W-7026 | Lithic scatter | 1993 | Smith | 4,900 ft NE | Indeterminate |
| SDI-13281/W-7020 | Artifact scatter | 1993 | Smith | 1,750 ft N | Indeterminate |
| SDI-13282/W-6696 | Bedrock milling and artifact scatter | 1993 | Smith | 3,750 ft N | Indeterminate |
| SDI-13285/W-6996 | Bedrock milling and artifact scatter | 1993 | Smith | 3,700 ft N | Indeterminate |
| SDI-13283/W-6989 | Artifact scatter | 1993 | Smith | 4,000 ft N | Indeterminate |
| SDI-13284/W-7019 | Artifact scatter | 1995 | Smith | 4,250 ft N | Indeterminate |
| SDI-13285/W-7015B | Artifact scatter | 1995 | Smith | 2,650 ft N | Indeterminate |
| SDI-13286/W-6999 | Artifact scatter | 1995 | Smith | 3,500 ft N | Indeterminate |
| SDI-13287/W-7000 | Artifact scatter | 1995 | Smith | 5,000 ft NE | Indeterminate |
| SDI-13288/W-7021A | Artifact scatter | 1995 | Smith | 4,550 ft N | Indeterminate |
| SDI-13289/W-7010 | Artifact scatter | 1995 | Smith | 4,900 ft NW | Indeterminate |

3. Study Methods

| Site Number | Site Type | Year of Latest Record | Recorder | Distance From Project | National Register Status / Notes |
|-----------------------|-------------------------------------|-----------------------|-------------------------|-----------------------|----------------------------------|
| SDI-13290/W-6881C | Artifact scatter | 1995 | Smith | 4,700 ft NW | Indeterminate |
| SDI-13291 | Artifact scatter | 1995 | Smith | >4,000 ft N | Indeterminate |
| SDI-13292/W-7021B | Artifact scatter | 1993 | Smith | >4,500 ft N | Indeterminate |
| SDI-13298/W-7022 | Artifact scatter | 1993 | Smith | >4,500 ft N | Indeterminate |
| SDI-13300 | Artifact scatter | 1995 | Smith | >4,000 ft N | Indeterminate |
| SDI-13299/W-7023 | Artifact scatter | 1995 | Smith | >4,500 ft N | Indeterminate |
| SDI-13300/W-7024 | Artifact scatter | 1995 | Smith | >4,500 ft N | Indeterminate |
| SDI-13301/W-7025 | Temporary habitation | 1985 | Smith | >4,500 ft N | Indeterminate |
| SDI-16400 | Lithic scatter | 2002 | Smith | 4,000 ft NE | Indeterminate |
| W-1341B | Isolated core tool | 1977 | Norwood | 500 ft W | N/A |
| W-3705 | One isolated flake | 1985 | Cardenas and Winterrowd | 1,250 ft S | N/A |
| W-3744 | One isolated hand stone | 1985 | Peter and Mitchell | 3,250 ft W | N/A |
| W-4620 | Two isolated flakes | 1990 | Ritz | 1,000 ft NW | N/A |
| W-4621 | One isolated flake | 1990 | Ritz | 1,750 ft NW | N/A |
| W-4622 | One flake and two core fragments | 1990 | Hanna | 1,000 ft E | N/A |
| W-4624 | Two isolated flakes | 1990 | Hanna | 3,250 ft NE | N/A |
| W-5217B | Isolated core | 1992 | Pigniolo et al. | 1,750 ft NW | N/A |
| W-6352 | Isolated core | 1994 | James and Pigniolo | 2,000 ft W | N/A |
| W-6663 | Isolated flake and isolated scraper | 1995 | Smith | 5,000 ft N | N/A |
| W-6866 | Isolated mano | 1995 | Smith | 4,000 ft N | N/A |
| W-6870 | Isolated scraper | 1995 | Smith | 3,750 ft NE | N/A |
| SDI-5094 | Two isolated flakes | 1980 | Walker | 2,000 ft NW | N/A |
| SDI-5384B/W-1341B | Isolate core tool | 1977 | Norwood | 400 ft W | N/A |
| P-37-013867/W-I-19 | Isolated core | 1994 | Pigniolo | 4,200 ft W | N/A |
| P-37-014194 | Isolated mano | 1995 | Smith | 2,900 ft NW | N/A |
| P-37-014195 | Isolated mano | 1995 | Smith | 3,600 ft NE | N/A |
| P-37-014196 | Isolated mano | 1995 | Smith | 3,800 ft N | N/A |
| P-37-014197 | Isolated flake | 1995 | Smith | 4,400 ft NE | N/A |
| P-37-014199 | Isolated flake | 1995 | Smith | 5,000 ft N | N/A |
| P-37-014200 | Isolated flake | 1995 | Smith | 5,3000 ft N | N/A |
| P-37-014755/SDI-I-57 | Isolated flake | 1984 | RBR & Associates | 1,500 ft SW | N/A |
| P-37-014756/SDI-I-58 | Isolated scraper | 1984 | RBR & Associates | 3,500 ft SW | N/A |
| P-37-014757/SDI-I-59 | Isolated flake | 1984 | RBR & Associates | 2,900 ft SW | N/A |
| P-37-014850/SDI-I-152 | Isolated flake | 1986 | RBR & Associates | 1,000 ft SW | N/A |
| P-37-014199/SDI-I-301 | Two isolated flakes | 1990 | Ritz | >4,500 ft N | N/A |
| P-37-015000/SDI-I-302 | Isolated flake | 1990 | Ritz | 1,800 ft W | N/A |
| P-37-015001/SDI-I-303 | One flake and two core fragments | 1990 | Ritz | 1,000 ft E | N/A |
| P-37-015003/SDI-I-305 | Two isolated flakes | 1990 | Hanna | 2,500 ft E | N/A |
| P-37-15218 | Isolated core | 1995 | Pigniolo et al. | 4,400 ft W | N/A |
| P-37-016575 | Isolated historic glass fragment | 1999 | Wahoff | 2,200 ft N | N/A |
| P-37-016576 | Isolated historic glass fragment | 1999 | Wahoff | 2,300 ft W | N/A |
| P-37-016577 | Isolated historic glass fragment | 1998 | Wahoff | 3,000 ft W | N/A |

Table 3. Previously Recorded Resources Within Black Mountain Open Space Park

| Site Number | Site Type | Year of Latest Record | Recorder | Current Survey Results | National Register Status / Notes |
|---------------------|-------------------|-----------------------|-------------------------|------------------------|----------------------------------|
| SDI-10547/W-3702A | Lithic scatter | 1985 | Cardenas and Winterrowd | Not relocated | Indeterminate |
| SDI-10548/W-3703 | Lithic scatter | 1985 | Cardenas and Winterrowd | Not relocated | Indeterminate |
| SDI-11040H/W-4003 | Historic mine | 1988 | Hector et al. | Relocated | Eligible |
| SDI-13738 | Quarry | 1994 | Apple and Lilburn | Relocated | Not evaluated |
| P-37-014849/W-3702B | Isolated debitage | 1985 | Cardenas and Winterrowd | Not relocated | N/A |

A search of the GeoFinder resource database included a review of the National Register of Historic Places, California Register of Historic Resources, California State Landmarks, California Points of Historic Interest, and other historic property lists. GeoFinder identified one documented historic structure, The Old Peñasquitos Creek Bridge, within the study area. The ca. 1949 bridge is located along Interstate 15 and has been designated as historic bridge number 57C-475 (57-106R).

A review of historic maps provided by SCIC and dating between 1901 and 1953 did not show any buildings, mines, or other features of note within the project area.

Previously Recorded Resources Within Black Mountain Open Space Park

Resources identified by previous surveys with the Black Mountain Park are briefly described below and summarized in Table 3.

SDI-10547

This site consists of one core, one flake, and a piece of lithic shatter recorded within a 12-x-6 m area next to an existing trail. All were of the same metavolcanic rock that forms the bedrock in the area. None of the items were relocated during the current survey.

SDI-10548

This site was recorded as two milky quartz flakes, one metavolcanic flake, and two possible battered cobbles or hammerstones. Items were found within an 18-x-6 m area on an existing jeep trail. The recorders stated that the site had no integrity and despite good ground visibility none of the items could be relocated during the current survey.

SDI-11040H

This site is the remains of an historic arsenic mine located in a small canyon on the north side of Black Mountain. Recorded mine features include roads, remains of an ore roasting furnace, collapsed wooden structures, concrete tanks, chimney, and foundations. Only a rudimentary

recording was done at the time. The current survey relocated the mine and found additional features. The mine was researched and recorded in detail and an application for listing on the National Register of Historic Places was submitted. The mine and its eligibility for listing are discussed in detail below.

SDI-13738

This site is a prehistoric lithic quarry consisting of 14 battered metavolcanic bedrock outcrops and sparse flakes within a 60-x-30 m area. The site was relocated during the current survey. While prehistoric quarrying is evident, much of the battering and shattered bedrock flakes may result from other sources. A steep vehicle trail passes through the edge of the site and vehicles may have damaged some to the bedrock exposures. Some of the material also appears represent thermal spalling, the result of fires or repeated diurnal heating and cooling of the rock surface.

P-37-014849

This isolated occurrence consists of two pieces of lithic shatter of the same metavolcanic stone that forms the bedrock in the area. They were not relocated.

4. ARCHAEOLOGICAL RESOURCES

FIELD SURVEY RESULTS

Five previously unrecorded cultural resources and one isolated occurrence was recorded during pedestrian surveys within the park boundaries. One additional site (SDI-18276) was recorded and tentatively field plotted as occurring inside park boundaries. When this site was later plotted more accurately using GPS coordinates collected in the field it was found to be several meters outside of the park boundary. Full documentation for these resources is provided in confidential Appendix B.

SDI-18275

This site is a survey monument that consists of a rock cairn with a steel post or pipe segment in the center. The monument is located in dense chaparral on a west-facing slope 1 mile east-northeast of Black Mountain. A path has recently been cleared to the monument and it has recently been remarked with newer posts, stakes, flagging, and paint. The monument may be a USGS 1/4-section marker although the pipe is damaged by being beaten directly into the ground and may not have held a brass cap. Plotting on USGS quadrangles places the monument near the midpoint of the east boundary of Section 5. The monument also appears to mark a boundary point of the Black Mountain Open Space Park. The age is uncertain although the degree of lichen growth and accumulated plant material suggest that it is greater than 45 years old.

SDI-18276

The site consists of one milling slick measuring 32 x 23 cm located on an 8-x-4.5 m irregular granite outcrop. The condition is good, without exfoliation or substantial weathering of the milled surface. The slick however shows minimal use-wear with less than 1 mm of rock worn away on high spots. It was likely produced by a single transitory episode of grinding. No other artifacts or ecofacts were observed. Five pieces of marine shell located 50 m to the northeast were recorded as a separate site (SDI-18277). Subsequent to field survey, this site was found to be located outside the Black Mountain Open Space Park.

SDI-18277

The site consists of a very sparse shell scatter located on a south-facing slope 100 m southeast of a low saddle. Only five pieces of marine shell, three California oyster and two *Chione* sp., were observed over a 17-x-10 m area. The site is in poor condition in that an unpaved road has been bulldozed through it. The north side of the road had recently burned at the time of the field survey and ground surface visibility was excellent. The south side of the road was vegetated by dense grasses that might conceal additional shell.

SDI-18278

This site consists of an isolated bedrock mortar located on a terrace or bench at the southwestern base of Black Mountain. The cup-shaped mortar is 12 cm in diameter x 5 cm deep on one 2.8-x-1.7 m outcrop of metavolcanic stone. The mortar appears to have been intentionally hidden by a small boulder placed on top of it in recent times. One rounded quartzite cobble from nearby marine terrace formations was located next to the feature. It is an excellent size and shape for use as a pestle but no use-wear or modifications were detected. No other associated artifacts were noted.

SDI-18279

This site is a prehistoric quarry located on a southeast-facing slope. The hillside was covered in extremely dense vegetation that limited ground visibility to the point that many attributes of this site, such as the exact size, limits of the boundaries, and artifact assemblage characteristics, could not be determined. The site appears to be approximately 100 x 50 m and includes a variety of flake types, stages, and sizes. Flakes of porphyritic metavolcanic toolstone are noted in isolated pockets where the ground surface is visible and where flakes and natural toolstone appear to be collecting as these materials are moved downslope by erosional processes. Outcrops of metavolcanic bedrock were noted throughout the area and appear to be the source of the flaked stone. One reddish colored hand stone or mano was noted within one of the collected pockets of material.

SDI-18280

This site consists of a single rock cairn feature located on a ridge top overlooking the mine canyon. The cairn is made up of approximately 60 to 80 large rocks and cobbles, stacked about 1 m high. The cobbles visible in the cairn are all light green fine-grained metavolcanic rock. The cobbles appear to be from the immediate vicinity, because they consist of material taken from the local bedrock outcrops. The cairn is stacked on a partially exposed bedrock boulder of the same light green material. The cobbles are mostly sharp angular rocks with some patina discolorations on exposed surfaces. Dense overgrown scrub vegetation currently covers the site area, leading to very poor ground visibility. No other features or artifacts were noted in association with this cairn. Although rock cairns were often used in marking historic mining claims, there are no associated artifacts or other features to help clarify the cairn's origin.

P-37-028093

This isolated occurrence consists of two individual ceramic fragments noted on the ground surface of an unnamed trail. The two sherds are consistent with the Tizon Brownware ceramic type. Both are body sherds that refit and so originated from a single vessel. One possible metavolcanic flake was also found adjacent to these ceramic sherds.

SUMMARY

Five previously unrecorded cultural resources and one isolated occurrence were recorded during pedestrian surveys within the park boundaries. These include two rock cairns (SDI-18275 and -18280); one sparse shell scatter (SDI-18277); one isolated bedrock mortar (SDI-18278); one prehistoric quarry (SDI-18279); and two isolated sherds of prehistoric ceramics (P-37-028093). Previously recorded resources within the park boundaries include two lithic scatters (SDI-10547 and -10548), a prehistoric quarry site (SDI-13738), an isolated fragment of debitage (P-37-014849), and the Black Mountain Mine (SDI-11040H). Three of these resources, the two lithic scatters and the isolate, were not relocated during the current field survey. These resources may have been mismapped originally, or may have been destroyed. Updated DPR forms for the other resources are provided in Appendix B.

The historic Black Mountain Mine (SDI-11040H) was documented in considerable detail during the survey and research was conducted to provide a historical context for the mine and a history of its operation. Results of this study are provided in the next chapter.

5. BLACK MOUNTAIN MINE

HISTORICAL CONTEXT

Arsenic Production in the United States 1900 - 1940

Ordinary commercial or white arsenic (also known as arsenious oxide, arsenious acid or anhydrid) is produced largely as a by-product recovered from the soot (known as flue dust) that results from the smelting of copper, lead and other minerals. Arsenic occurs as a constituent of 30 or more minerals. The principal sources are arsenopyrite, arsenic sulfides, nickel, and cobalt arsenic, and several sulfur sinides. Arsenopyrite is probably more plentiful than all other arsenic minerals. It is found in schist and gneiss and in some places forms deposits in them, which have been worked for their arsenic content. These minerals are rarely mined for arsenic alone. The market price has seldom justified its recovery other than as a by-product of smelters established to process other ores (Zaman 1985:28-6, Heikes 1922:51-52).

During the early twentieth century, arsenic was used in a variety of products including paint pigments, calico printing, dying, pyrotechnics, preserving hides, as an antiseptic, making soaps, hardening metals, and the manufacture of plate glass. The principal use was in the production of insecticides, weed killers, and cattle and sheep dips. A “considerable tonnage” of white arsenic was used to make weed killers needed by the railroads in the United States to keep their roadbeds clear (*Engineering and Mining Journal Press* 5-20-1922).

Prior to 1901, no white arsenic was produced in the United States. Major places of manufacture included Cornwall, England, Freidberg, Germany, and Altenberg, Silesia in central Europe. White arsenic, also known as arsenious acid or anhydrid, was obtained as a secondary product in the roasting of arsenical ores of tin, cobalt, nickel, and argentiferous native arsenic for the extraction of silver. The largest supply came from the roasting of arsenical pyrites or “mispickle” and condensing the flue dust in long flues or chambers. The flues in Cornwall measured 600 ft. in length, and 6 ft. high. At Altenberg, in Silesia the soot (volatile matters) was passed through two or three chambers, which were emptied every one or two months. During the operation workmen donned leather clothing with their mouths and nostrils protected by wet cloths (Greenwood 1875:221-224; Struthers 1904:279).

Production of white arsenic began in the United States in 1901 when a plant was opened to recover the material as a by-product of smelting by the Puget Sound Reduction Works, at Everet Washington. The first year the company produced 300 tons. Output more than quadrupled the following year with 1,353 tons (Struthers 1904:279). By 1905, arsenic was also being recovered in Virginia and Montana. Production that year amounted to 1,507,386 pounds of white arsenic, valued at \$35,210, as compared with 72,413 pounds valued at \$2,185 in 1904 (Schnatterbeck 1906:1087).

Over the next two decades white arsenic production in the United States continued to rise. In 1915, 5,498 short tons of were produced, valued at \$302,116. This was an increase of nearly 18 percent over the production of 4,670 tons in 1914 and an increase of 75 percent over the largest previous production year, 1912, when 3,141 tons, valued at \$190,757, were produced. One report noted, “As usual the arsenic was all saved as a by-product in the smelting of copper, gold, and silver ores” (Hess 1917:845-846). Over the next two years, production continued to increase steadily resulting in 5,580 tons in 1917, 5,737 tons in 1918, followed by a slight decrease to 5,470 tons in 1919 (Mineral Industry 1919:35-36).

In 1919, government research demonstrated that calcium arsenate, an insecticide produced from white arsenic, was extremely effective against boll weevil infestations in cotton producing sections of the United States (Heikes and Loughlin 1925). When properly applied, from five to seven pounds of calcium arsenate were required to an acre. The number of applications required varied from three to five with an interval of from four to seven days between applications. The gain secured by using the insecticide was as high as 1,000 pounds of seed cotton per acre, and on fairly fertile soil, subject to a serious degree of weevil injury, average gains of from 300 to 500 pounds of seed cotton per acre were considered to be possible (*Engineering and Mining Journal Press* 5-20-1922).

The white arsenic market remained erratic until 1923. In 1920, manufacturers laid in supplies of refined white arsenic in anticipation of an increased demand. However, cotton prices that year fell from an anticipated 45 cents a pound to 12 cents a pound, and many cotton growers were unable to purchase calcium arsenate. One manufacture distributed the insecticide at a price below cost, which discouraged others from marketing it. By the end of the year the supply became exhausted and the demand was again acute prompting a rush into the market for white arsenic and greatly increasing the price of the latter (Heikes and Loughlin 1925).

The following year consumption of calcium arsenate peaked at about 32,000,000 pounds (*Engineering and Mining Journal Press* 4-17-1926). The supply was virtually exhausted and in some instances 40 cents per pound was paid for it. This dramatic price increase prompted the direct treatment of arsenopyrite ore to produce white arsenic as a primary product. Successful plants were established by the Toulon Arsenic Co. near Lovelock, Nevada, the Jardine Mining Co. at Jardine, Montana, the Salt Lake Insecticide Co. at Rowley, Utah, the Keystone Arsenic Co. at Keystone, South Dakota, the National Chemical Co. at Pittsburgh, Pennsylvania, and the Arsenic Products and Refining Company at Martinez, California. The Chipman Engineering Co., owners of an arsenic mine in Colorado, controlled the plant at Martinez, which had in stock considerable custom ore received from Nevada, California, and its mine in Colorado. The sales of white arsenic were 14,271 tons, which sold for \$2,808,801, or an average price of 9.84 cents a pound (Heikes 1924:49-51; Heikes and Loughlin 1927a:164-165). Nearly two-thirds of the white arsenic produced in the United States in 1924 came from plants where the ore was directly treated for its arsenic content. The remaining third of the total domestic output was the by-product from the regular ore charges of copper and lead smelting and some arsenic recovered by the manufacture of chemicals (Heikes and Loughlin 1927b:35-39).

The boom, however, was short lived. In 1924 the summer was dry and hot and the depredations of the boll weevil were insignificant. A cold winter followed by another exceptionally dry season over most of the cotton belt almost eliminated the weevil as a factor in cotton production for 1924. The resulting decreased demand, combined with the rapid expansion of production of white arsenic, flooded the market. The price of white arsenic fell 50 percent, from 13.5 cents per pound in January to 6.75 cents per pound in December. The smelting companies had huge stocks of barreled oxide on hand in the United States and Mexico (*Engineering and Mining Journal Press* 4-17-1926; Heikes 1925:63).

For the next two years arsenic sold for less than the price of production and the new plants established for the sole purpose of producing white arsenic as a primary product shut down. White arsenic once again became a commodity produced solely as a by-product of smelters, a condition that continued through the 1930s and is still the case in the early twenty-first century. The price has never been able to justify the production of arsenic as a primary product from arsenopyrite ore in the United States (*Engineering and Mining Journal Press* 4-17-1926, 6-16-1926; Ambruster 1926:63-65, 1927:54-55; Anonymous 1933:35, 1936:38; Gerry and Meyer 1934:11; Heikes 1929:19, 1933:25; Tyler 1929:34, 1930:36, 1931:38, 1932:40).

History of the Black Mountain Mine

At the height of the short-lived white arsenic boom in 1923 several investors began operations in San Diego County on the north slope of Black Mountain to mine arsenopyrite, process the ore, and send it to a refiner to produce white arsenic. Arsenopyrite is distributed rather sparsely on Black Mountain in a fine-grained quartzite, which is a member of the Black Mountain volcanic rocks of probable Jurassic age (Weber et al. 1963:49).

On October 4, 1923, articles of incorporation were filed for the Black Mountain Arsenic Mining Company. The principal place of business was Los Angeles. The five directors included Wilfred Buckland (president) of Hollywood, California, L. K. Vermille (secretary), J. N. Hendrickson, Eugene Overton, and George W. Prince, Jr., all of Los Angeles (Articles of Incorporation 1923). Company offices were located at 1300 Stock Exchange Building in Los Angeles. They controlled four claims known as the Black Mountain Group, which covered 80 acres along a narrow canyon on Black Mountain's north slope. The manager in charge of actual operations on the ground was Frank Hopkins of Escondido (Lawrence 1998; San Diego Chamber of Mines 1927; State Mineralogists 1925:329).

The story of how these six men became involved in an ill-fated effort that never could have succeeded, to mine arsenopyrite on Black Mountain and produce white arsenic as a primary product, is both curious and strange.

Frank Hopkins was a cowboy and former hard rock miner, who worked part time as a trick roper in rodeos and silent films in the late teens and early 1920s. He often acted as an extra in westerns produced by Cecil B. DeMille. Frank got along so well and had such affection for the famous Hollywood director that he named his youngest son, born in 1916, Cecil DeMille Hopkins (Colbeth 2005; Lawrence 1998).

Wilfred Buckland, the president of the Black Mountain Arsenic Mining Company, was Cecil B. DeMille's lighting and art director. Producer David Belasco, who was known for his innovative lighting techniques, had trained both DeMille and Buckland on Broadway. By hiring Buckland, DeMille gave Hollywood its first art director. In all, Wilfred Buckland is credited with working on 80 films between 1914 and 1927 (Buckland Bio 2006).

Eugene Overton, the secretary of the Black Mountain Arsenic Mining Company, was a successful Los Angeles attorney (Census 1920, 1930). He apparently also dabbled in the livestock business and kept cattle at Doane Valley on Palomar Mountain. He was acquainted with Frank Hopkins and his family, who were known to visit his place on Palomar (James 1957). It is very probable that Hopkins may have overseen Overton's cattle operations at times. The remaining Black Mountain Arsenic Mining Company board members - L. K. Vermille, John N. Hendrickson, and George W. Prince, Jr. - were also successful Los Angeles attorneys (Census 1920, 1930).

The catalyst that brought this group together and focused their attention on development of an arsenic mine on Black Mountain appears to have been Frank Hopkins. Frank had been born on December 3, 1887, in South Dakota (California Death Index 1940-1970). As already mentioned, he was a rancher in the Escondido area, who also worked as a rodeo trick roper and movie cowboy for Cecil B. DeMille. His niece, Elva Colbeth, remembered that around 1920 Frank managed a ranch in the San Dieguito River Valley near Del Mar that DeMille might have owned (Colbeth 2005). The 1920 Federal Census Population Manuscript Returns list Frank as a 32-year-old stock farm manger living in Lusardi Precinct, which would put him in the San Dieguito River and Black Mountain area (Beasley 1898). The household consisted of Frank, age 32, his 29-year-old wife Yolande, his brother Lester, who was 25, and Frank and Yolande's three children: Clayton, age 8, Francis, age 7, and Cecil DeMille, age 4 (Census 1920).

In addition to ranching, Frank Hopkins was a prospector. In San Diego County, he had a placer mining operation on Garnet Creek, northwest of Ramona, and was also involved in tungsten mining (Colbeth 2005; State Mineralogists 1925; San Diego Chamber of Mines 1927). He was remembered as a hard drinking promoter, who kept a jug of bootleg "Grappa" nearby as medicine (Lawrence 1998; Colbeth 2005).

As a rancher familiar with the backcountry and living in the region, Frank Hopkins was undoubtedly aware of the arsenic springs on the north slope of Black Mountain. As a prospector, he was probably aware of any sudden rise in price for mineral resources in the mining markets. It seems very likely that as the price for white arsenic suddenly rose to unprecedented levels in 1922 and 1923, Frank approached his well-to-do Hollywood movie industry and Los Angeles attorney acquaintances and encouraged them to invest in the mining operation on Black Mountain, which resulted in the filing of the articles of incorporation for the Black Mountain Arsenic Mining Company in October 1923.

Work began on Black Mountain in 1924. That year the Mace Company of Denver, Colorado conducted smelting tests on samples of the arsenical ore to produce a gold-bearing matte and recover arsenic trioxide as a fume. A small concentrating plant was erected early in the year, even though no ore reserves had been developed. Seven hundred pounds of material containing 31.4 percent arsenic, plus a small amount of gold and silver, were sent to the Chipman Chemical Engineering Company's plant at the Martinez. Operations at Black Mountain were discontinued due to the lack of a reliable water supply, and the concentration plant had been dismantled by July of that year (State Mineralogist 1925:329; Weber et al. 1963:49). The actual relationship that existed between the Mace Company and the Black Mountain Arsenic Mining Company has not been determined. Mace was apparently one of the many smelting and mining companies looking for arsenopyrite deposits that could profitably produce white arsenic as a primary product during the short-lived arsenic boom of 1923-1924. There was, undoubtedly, some sort of agreement between Mace and the Black Mountain board of directors that allowed the Colorado company to proceed with development work. The details of these transactions have not yet come to light.

Following closure of the Mace Company's operation, Black Mountain Arsenic continued development under the direction of Frank Hopkins. The arsenopyrite ore was found in two discontinuous parallel dikes of quartzite 10 to 15 ft. wide that cut the surrounding diorite bedrock with a general northwest strike and dip to the northeast for a distance of about 200 ft. By the end of 1925, a 30-ft. long tunnel and two 40-ft. deep shafts had been opened, as well as a number of cuts along the outcrops of the quartzite dikes. The ore was said to contain 5 percent arsenic with from \$2 to \$5 of gold per ton. Mine equipment consisted of a 7 1/2 x 6 inch Chicago pneumatic compressor and air drills, a 7-x-9 inch Blake Jaw Crusher, 20-ton Herman ball mill, and a Universal Overstrom Concentrator. The plant was driven by a four-cylinder, 70-horsepower, Holt tractor gasoline engine. The concentrates produced from the ore were said to carry 40 percent arsenic with gold values. Two men were employed in the development work (State Mineralogist 1925:329).

It was evidently the goal of the operations at this time to produce a concentrate of arsenic and gold which could be shipped to the Chipman Chemical Engineering Company's plant at Martinez, California, or another of the several refineries established for the primary production of white arsenic during 1923-1924. With the collapse of the arsenic market and the dismantling of the primary arsenic refineries, including the Martinez operation in 1925, the Black Mountain Arsenic Mining Company appears to have changed strategies and in 1926-1927 installed equipment to process the ore on-site. This included a 15-ft. long Gates Rotary Roaster, connected by a brick flue and steel pipe to a 7-ft. wide x 180-ft. long poured concrete dust chamber, and three concrete cyanide vats. A Gates Gyratory Crusher was also installed that would have replaced the original Blake Jaw Crusher reported to have been in use in 1925 (Lawrence 1998, Weber et al. 1963:49). Now the ore could be roasted on-site, the resulting arsenic containing soot collected in the dust chamber, and the roasted concentrates then treated in cyanide to recover any remaining gold.

In spite of these improvements little other work was ever done at the mine. Frank Hopkins employed 16-year-old David W. (Bill) Lawrence and his 10-year-old son Cecil DeMille Hopkins to work the mines during the summers of 1926 and 1927 (Census 1920, 1930; Lawrence 1998). Lawrence recalled:

I worked drilling and blasting the “pit” in 1926 - 27 (summers) removing overburden with Cecil Hopkins. He was a couple of years younger and the son of Frank Hopkins, mining engineer on the mine project. . . . Everything was carried by hand from the cabin up a trail on the left side of canyon. (The) cabin sat at the mouth of the canyon and arsenic creek. (The) Main water supply was a spring at the head of the creek. (The) Lower springs contained too much arsenic. . . . Old Frank was a hard rock miner from Colorado and taught Cec and I to handle dynamite, sharpen drill bits, handle a jackhammer, & to cook miners style. HA !! And a 5 gal jug of Grappa for Old Frank as medicine [Lawrence 1998].

Only a ton or two of ore was ever roasted (Weber et al. 1963:49). Lawrence stated, “In 1927, while I was working, they ran out of fuel oil for firing the roaster and substituted diesel fuel instead. This caused too much heat and the babbett bearings melted on the roaster drum. This shut the entire operation down. To my knowledge the operation never restarted. F. Hopkins was quite a promoter and was often having financial problems. I believe finances played a role in shutting down and not reopening.”

Some unsuccessful attempts were made to reopen the mine. Frank Hopkins, and perhaps others, evidently continued to try and revive the operations. In 1930 his occupation was listed as “arsenic miner” on the Federal Census Population Manuscript Returns (Census 1930). However, given the depressed price for white arsenic during the late 1920s and through the 1930s, a financially successful operation could never have been established at Black Mountain. By 1939, all the equipment had been removed for salvage and the site was idle (State Mineralogist 1939:12).

The history of the Black Mountain Arsenic Mine typifies many of the problems inherent in western mining during the late nineteenth and early twentieth century. From the perspective of the early twenty-first century, the actions of the backers and other participants in the Black Mountain Mine seem highly unreasonable. There seems no logical motivation for a successful movie director such as Wilfred Buckland or his well-to-do Los Angeles attorney associates to invest in as dubious a venture as an arsenic mine, and continue to develop it in the face of falling prices for white arsenic during the late 1920s.

The actions taken by the Black Mountain investors were not unprecedented for the period, however. Many people of means, and others without sound financial resources, invested in unproductive mining properties during the nineteenth and early twentieth centuries, in the hopes of finding the next big strike that would produce extraordinary wealth.

Beginning with the California Gold Rush of 1849, mining had produced great wealth in the American West during the nineteenth and early twentieth centuries. The Gold Rush was

followed by fabulous strikes at the Comstock Lode in Nevada in the 1860s, and opening of additional wealthy mines in Nevada, Arizona, Colorado, Montana, and virtually every other state throughout the west through the remaining decades of the century. The last big strike was at Gold Fields and Tonapah, Nevada during the first decade of the twentieth century. Indeed, it seemed that a major strike occurred at least every 5 to 10 years throughout the last half of the nineteenth century that created tremendous riches for those who were fortunate enough to be the earliest investors.

The wealthy and truly productive strikes stand in stark contrast to the literally thousands of unsuccessful or small one and two man operations that made up most of the mines in the west during this period. Encouraged by the really big discoveries that occurred so regularly, thousands of prospectors combed the west and were able to find innumerable wealthy investors willing to spend money on small scale or worthless mining properties in the hope of striking it rich. Many fell victim to blatant fraud. In the Great Diamond Hoax of 1872, a Kentucky grifter, Philip Arnold, convinced some of California's biggest bankers and businessmen, a former U.S. representative, leading lawyers on both coasts, and the founder of Tiffany and Company to invest in a falsified gem mine on the sagebrush-covered mesas of Wyoming. By the time the scam had played itself out Arnold and his partner had gotten away with more than half a million dollars; the equivalent to more than eight million in twenty-first century currency (Wilson 2004).

Many ventures were not entirely fraudulent but based on claims that could never have produced a profit in relationship to the amount of money invested in development. Some, like Black Mountain, were worthless given the small value of the ore. Others had moderate potential but became burdened when investors erected expensive mills and other infrastructure that was more expensive than the wealth the ores contained (Van Wormer and Newland 1996). Western mining engineers identified three major causes for failure: too much expenditure on speculation, insufficient ore reduction and processing systems, and too much expensive machinery on unproven property (Peterson 1977:100). Clearly, the Black Mountain investors were guilty of the first and second named actions - over speculation and over investment in expensive equipment on a completely unproven property.

Technology

The processing plant at the Black Mountain Arsenic Mine evolved through two distinct phases. During the first phase, from late 1924 through 1925, the purpose was to produce a concentrated residue from the ore that could be shipped to a refinery. Based on descriptions and evidence on the ground, the ore was mined at the quartzite outcrops in the canyon bottom and then conveyed via ore carts on a narrow gauge railroad to the mill built on an excavated terrace some 250 ft. down the canyon from the arsenopyrite source. Here the ore was fed into a Blake Rock Crusher and then processed with water in a Harding Ball Mill until it was reduced into a fine slime. From the ball mill the material would have been passed to a concentrator. The resulting concentrate was then shipped to a refining plant as already stated (State Mineralogist 1925:329).

During the second phase, from 1926 to 1927, the purpose was to roast the ore and collect the resulting soot in the long concrete dust-collecting flue built on the hillside above the terrace. The ore was conveyed to the dumping station in ore carts as before. At this point it appears to have been processed in a gyratory crusher from which it was conveyed to the roaster where it was heated to produce soot (i.e., flue-dust), which passed through the dust-collector. Following roasting, the ore would then be treated with cyanide to extract any remaining gold. The soot in the dust collector would eventually be collected and presumably sold as crude arsenic (Lawrence 1998).

DESCRIPTION OF MINE CANYON RESOURCES

Detailed documentation of the Black Mountain Mine features, including photographs, is provided in Appendix B of this report.

The Black Mountain Arsenic Mine site is located on the northwest slope of a narrow canyon on the north side of Black Mountain at approximately 1,000 ft. above mean sea level (Figures 4 and 5). The site extends for approximately 620 ft. in a northeasterly direction along the canyon edge. It consists of two main areas. At the southwest end, near the canyon bottom, are the adits and tailing piles where the ore was extracted. Approximately 220 ft. to the northeast, the mill site where the ore was processed is located on a narrow excavated terrace that measures approximately 120 x 40 ft. Two road cuts lead from the adits and tailings to the mill site.

Additional features associated with the milling process are located outside the terrace. A large concrete flue dust chamber that measures 7 x 7 ft. across x 180 ft. in length is located on the slope above the mill site, and two concrete cyanide vats are situated along the canyon edge, approximately 160 ft. northeast of the mill site terrace. An access road runs from the mill site past the cyanide vats and continues to climb the slope in a northwesterly direction. It is covered with thick chaparral brush, as is the entire hillside. The road can be followed for about a half mile to the top of a ridge northwest of the mine site. At that point the brush becomes so thick it can no longer be detected.

The canyon bottom drops rapidly between the area of the adits and the mill site so that the mill site terrace is actually on the bank approximately 40 ft. above the streambed that forms the canyon. The bank between the terrace and the stream is covered with artifacts, consisting of scrap metal, pieces of equipment, and metal and glass containers deposited there during construction, use and dismantling of the mill.

Archaeological and Landscape Features

The archeological features on the ground represent the machinery and equipment used to extract and process the arsenopyrite ore during the two distinct phases of the Black Mountain Mining operation. To better understand the remains and their relationship to the technological processes involved at the site, they can be grouped into feature systems. A feature system is a group of archaeologically visible features and objects that are related to a specific human activity (Hardesty 1988:9).

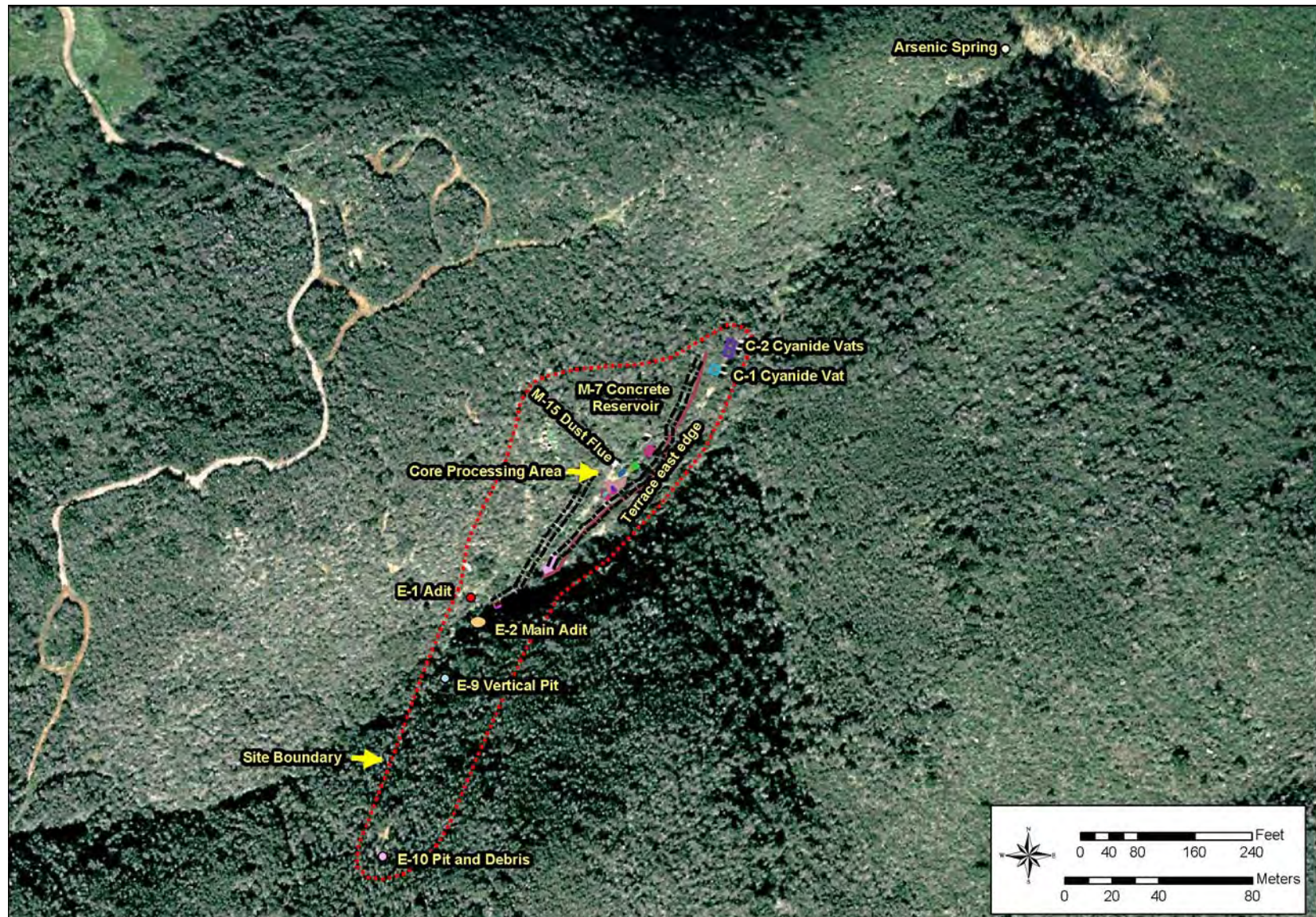


Figure 4. Aerial map view of Mine Canyon and the Black Mountain Mine.

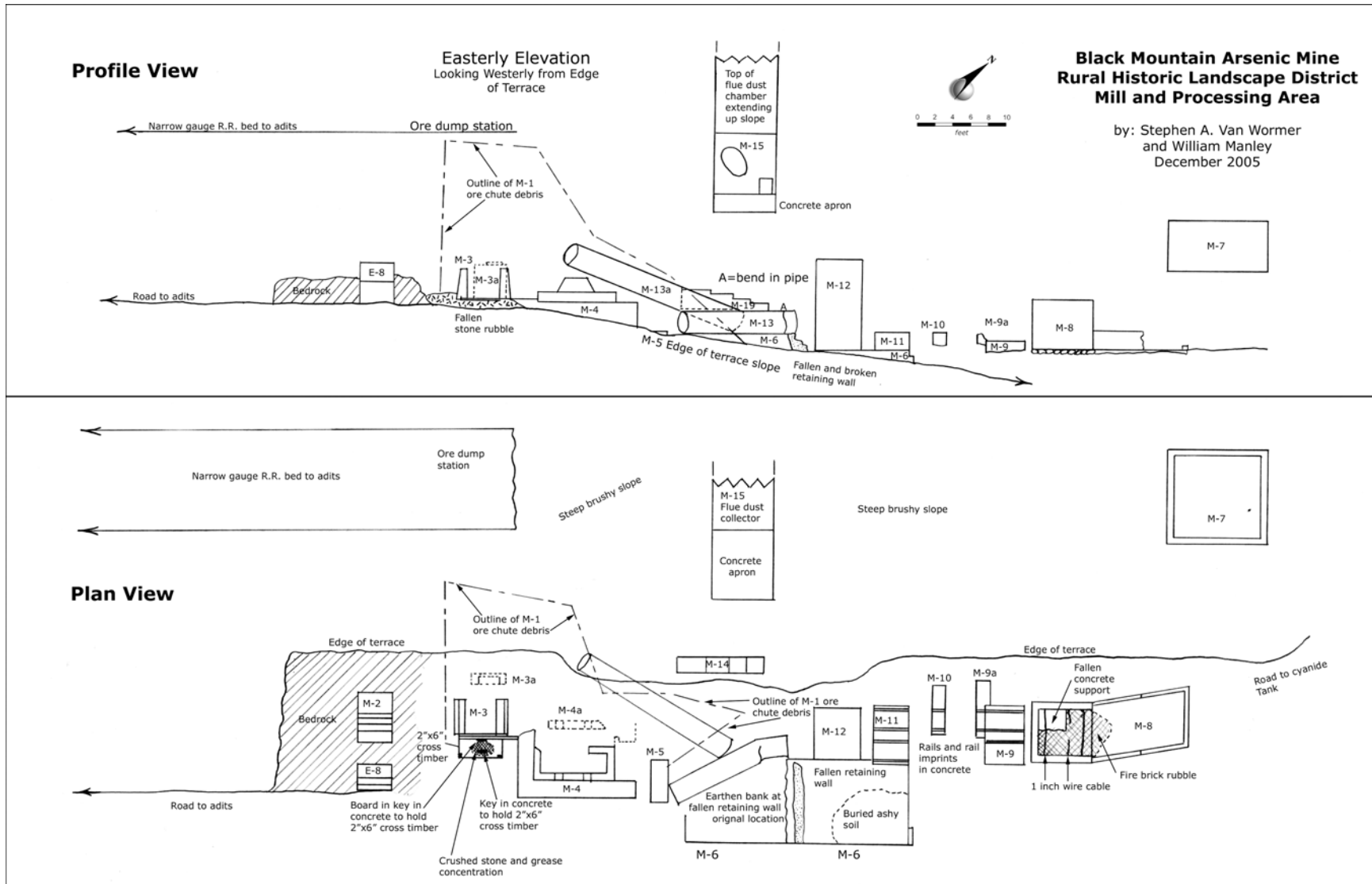


Figure 5. Plan and profile views of the Black Mountain Mine core processing areas.

At the Black Mountain Arsenic Mine site there are two major feature systems consisting of *extractive features* used in removing the ore from the ground and conveying it to the mill site, and *processing features* used in processing the ore to extract the minerals. Using this method, features are analyzed, and described according to the functions they served rather than their geographical proximity to each other. At Black Mountain, for example, the air compressor used to power the rock drills was part of the extractive feature system even though its foundations are several hundred feet away from the shaft and tunnel remains where the jackhammers were used. In addition, a feature cluster or individual features may represent two or more distinct feature systems. This is the case at the mill site at Black Mountain where remains of both the concentration phase and roasting phase of ore processing are located on the same small terrace. The Holt gasoline engine footings (Feature M-2) and reservoir (Feature M-1) were used for both the Phase 1 concentration process and Phase 2 roasting - cyanide process.

Ore Extraction Feature System

The ore extraction feature system consists of all features related to the extraction of ore from the ground and its conveyance to the mill site. It includes adits (Features E-1 and E-2), tailings (Feature E-3), the remains of an ore cart loading platform (Feature E-4), a narrow gauge rail bed for conveying the ore filled carts to the dumping station above the mill site (Feature E-5), a lower road bed (Feature E-6) that leads from the mill site to the storage bunker (Feature E-7), and the footings of the pneumatic compressor located on the mill site terrace that powered the rock drills (Feature E-8).

Adits and Tailings

All that remains of the excavation work at the Black Mountain mine are two small adits located on either side of the narrow canyon at the southwest end of the mine site. The full extent of the excavation is not known, but it was never large. As noted above, by 1925, a 30-ft. long tunnel and two 40-ft. deep shafts had been opened (State Mineralogist 1925:329). Further excavation occurred in a “pit” during the summers of 1926 and 1927 (Lawrence 1998).

Feature E-1 is located on the north side of the canyon and consists of an adit opening some 10-12 ft. in diameter. It appears to have been larger at one time and has been partially filled in. The interior cannot be seen and it does not appear safe to enter. Given the fact that this adit was obviously larger at one time and has had considerable in-filling, it may be the location of the 30-ft. long tunnel and two 40-ft. deep shafts described in 1925. Feature E-2, immediately across from Feature E-1 on the north side of the canyon, is a large adit approximately 15 ft. in diameter that extends about 30 ft. into the hillside. There is neither fill nor fallen debris associated with this small tunnel and it is obvious that no additional shafts were ever associated with it; this leads to the assumption that this is not the excavation described in 1925 and is probably the “pit” excavated by Bill Lawrence and Cecil DeMille Hopkins during the summers

of 1926–1927¹. Feature E-3 is a tailings pile filling the canyon between the two adits and extending easterly along the canyon bottom for about 40 ft.

Two further excavations are located outside the main mine area, on the southern slopes of the drainage to the south. Feature E-9 is a shallow vertical pit located approximately 150 ft. south of Feature E-2, the main shaft. This feature is approximately 6 x 6 ft. wide and 6-7 ft. in depth. Feature E-10 is located upslope and approximately 400 ft. south of the main shaft. This feature consists of a narrow shaft measuring approximately 7-8 ft. wide at the mouth and 20 ft. in depth. It is located on a steep slope and access to this feature is through thick brush. Adjacent to the mouth of the shaft are the remains of a wooden hoist that was used to haul ore out of the shaft. This consists of a H-shaped wooden headwall and ramp leading from the mouth of the shaft. Metal tracks nailed onto the parallel wooden shafts indicate that an ore cart or similar device was pulled up the ramp to the top of the slope. The remains of a wooden trough, where the ore was dumped prior to transportation, are located on the other side of the headwall. It is not known when these pits were excavated. They are at some distance from the main adits and are not connected to the processing area by the narrow gauge railway. It is possible that they were exploratory excavations, and that the rock was transported by mule to the central processing area.

Conveyance System

Feature E-4 is a small concrete platform located at the eastern edge of the tailings pile. Rocks from the tailings have partially covered the feature, which consist of two small parallel footings about 24 inches apart that measure approximately 12 inches wide x 3 ft. in length. They span the narrow stream in the canyon bottom. This appears to be the remains of a platform where ore carts could have been loaded. According to Bill Lawrence, ore was conveyed from this point to the dump station above the mill site in carts that ran on a narrow gauge railway located on the roadbed designated Feature E-5. This approximately 12-ft. wide cut in the hillside runs from Feature E-4 in a northeasterly direction for approximately 240 ft., terminating at a point above the mill site.

Another roadbed, Feature E-6, parallels Feature E-5 and is located approximately 20 ft. lower on the hillside at the level of the mill site. It extends southwesterly from the mill site terrace for approximately 160 ft. Feature E-7, a small concrete storage bunker measuring approximately 24 x 36 inches x 3 ft. in height, is located near the southwest end of the Feature E-6 roadbed near the area of the adits. Steel hinges indicate a heavy steel door once covered the front of this bunker. This storage bunker may have stored explosives used in mining excavations. Feature E-8, located at the juncture of the northeast end of the Feature E-6 roadbed and the extreme southwest edge of the milling area terrace, is a concrete footing that measures approximately 3 x 4 ft. It is stepped on the southeast end to extend down the bank about 5 ft. Footings stepped in this manner were often used to mount air compressors. The

¹ Exact measurements were not taken for the adits at the time of the current survey as it was not thought safe to enter them. Mike Kelly of the San Diego Conservation Resources Network, who has previously entered the adits, states that Feature E-2 is longer than 30 feet deep and that there is evidence that excavation for a second side tunnel or shaft had been started at the rear of the shaft (Kelly 2006).

Chicago pneumatic compressor reported to be at the site in 1925 may have been mounted at this location (State Mineralogist 1925:329). Steel pipe airlines could easily have been laid from this point to the excavation area along the E-6 roadbed in order to power the Cochise rock drills used at the mine for excavation (Lawrence 1998). The pneumatic drill had originally been developed in the 1860s and was a common tool in mining operations by this time (Baily 1996:17).

Ore Processing Feature Systems

Ore processing features include the remnants of wooden structures, concrete footings and other remains located at the terraced mill site, and also includes concrete cyanide vats located approximately 160 ft. to the northeast of the mill site. As previously explained, there are remains of two distinct phases of mill processing at the site, ore concentration, and ore roasting combined with cyanide treatment.

Phase 1 – Concentration

A collapsed wooden ore bin (Feature M-1), and concrete footings for a gasoline engine, rock crusher, ball mill, and concentrator (Features M-2, M-3, M-4, M-5, and M-6) correspond to the first phase of ore processing, in use from 1924 to 1925 (Figure 6).



Figure 6. Core processing area showing the collapsed ore bin (M-1), and concrete footings for machinery used in ore processing.

From the dump station at the northeast end of roadbed Feature E-5, the ore was dumped from the ore carts into a wooden hopper or bin with a metal chute at the bottom. This is now represented by Feature M-1, consisting of a roughly L-shaped mound of collapsed lumber and wooden debris measuring approximately 20 x 40 ft. that covers much of the hillside below the dump station as well as many of the concrete footings on the mill site terrace. The concrete footings are remains of the mounts for the various pieces of equipment used in the milling process.

Feature M-2 is a concrete footing located at the southwestern edge of the mill site terrace adjacent to Feature E-8 where the air compressor was probably located. The footings measure approximately 4 x 6 ft. and most likely held the Holt 75 tractor engine used to run the mining equipment. This four-cylinder, in-line, 75-horsepower gasoline engine was originally developed by the Holt Manufacturing Company of Stockton, California, around 1910 for their "Caterpillar" crawler tractors (Barlow 2003:119; Leffingwell 1999:39-41, 293-301). In addition to powering the milling equipment the engine also ran the air compressor, making it part of both the Ore Extraction and Ore Processing feature systems.

Immediately under the ore bin debris are the footings for the Blake Rock Crusher and Harding Ball Mill, represented by Features M-3, M-3a, M-4, and M-4a. Because so much of these footings are covered by lumber, as well as gravel that has washed down from the steep slope above the terrace, their complete dimensions and configuration could not be determined. In shape and relative size, they conform to footings commonly used for rock crushers and ball mills, especially in the use of parallel narrow pyramidal-shaped mounts.

From the ore chute the arsenopyrite would have been fed into the rock breaker for primary crushing. Iron bars known as grizzlies, spaced close enough together to keep pieces too large for the crusher from passing through the chute, were often placed at the top of the ore bin. Primary crushing involved breaking the large lumps of ore down to about a 4-inch diameter size. The Blake Jaw Crusher used at Black Mountain broke the ore by alternately nipping and releasing the material fed between two jaws until it became small enough to fall through the discharge opening. The Blake breaker was originally patented by its inventor Eli Whitney Blake in June 1858. It was the first successful jawbreaker, and its design has held a place as the standard for these types of machines ever since (Richards 1903:13; Zucker and El-Shall 1982:1-4).

From the rock crusher the pieces of ore were fed into a Herman Ball Mill for grinding. The purpose of grinding was to mix the ore with water and reduce it to a fine slime, which was then processed to remove the valuable minerals. A ball mill consists of a rotating steel cylinder with a renewable wear liner. Grinding is accomplished by tumbling the wet ore with a charge of steel balls. A steel ball found at the base of Feature M-3 confirmed that a ball mill originally stood in this general location.

Once the ore was reduced to slime in the ball mill it was conveyed to a concentrator for final processing. In essence, concentrators transform lower grade ore into a higher grade

concentrate by the use of a shaking, vibrating motion that separates the metals from lighter materials known as gangue or pulp. There were several types in use at the time the Black Mountain Mine was developed. The simplest were Vanner concentrators that consisted of table-mounted endless belts that shook and vibrated from side to side. The pulp flowed onto the belt surface, where the shaking motion vertically separated the metals and the gangue; the heavier metals settled to the bottom and the lighter gangue stayed near the top and was washed away (Hardesty 1988:43).

The Wilfley Table, originally patented in 1895, had solid riffled plates rather than endless belts (Hardesty 1988:43; Wiard 1915:359-360). The Overstrom Table used at Black Mountain was similar to a Wilfley Table but diamond (rhomboid) shaped, rather than rectangular. This eliminated the problem of waste accumulation in sharp rectangular corners (Mining Dictionary 1996).

The flat concentration tables were often mounted on low rectangular concrete or wooden footings. Given its place in the processing sequence and the need for an open flat rectangular space to set the concentrator, Footing M- 5 and the adjacent 10-ft. square terrace at Feature M-6 seem likely locations. The actual footings may have been removed when the concentrator was taken out and equipment used for ore roasting during the second processing phase installed.

The concentration process required a plentiful supply of water. Feature M-7, an 11.5-ft. square x 8-ft. deep concrete reservoir probably stored water for the concentration process. This same reservoir may also have been intended to store water for the cyanidation employed during the second phase of ore process used from 1926 to 1927.

Phase 2 - Roasting and Cyanidation

Remains of the second phase of ore processing, in use from 1926 to 1927, include the footings for a rotary roaster (M-8, M-9, M-10, M-11, and M-12), large steel pipe (M-13 and M13a), and a trellis support for the pipe (M-14) that connected the roaster with the flue dust chamber (M-15) built on the hill above the mill site terrace (Figure 7). All of the features associated with the ore roasting process are located on the northeast end of the mill site terrace. Approximately 100 ft. northeast of the mill site are two poured concrete reservoirs that were intended to be used as cyanide vats (Features C-1 and C-2).

Roasting

According to Bill Lawrence, primary crushing for the roasting process was conducted in a small gyratory crusher. Gyratory crushers have greater capacity than jaw crushers. Passing the material between an inverted cone and a rotating head breaks the ore (Zucker and El-Shall 1982:1). Lawrence's notes show the crusher located at the dump station at the northeast end of the Feature E-5 roadbed. This seems probable since the rotary roasting furnace used in the process had to be loaded from the top and did not require that the material be reduced to a fine slime as in concentration, thus eliminating the need for a ball mill. A crusher at this point could have reduced the ore to the required size. The crushed rock could then have been fed

directly down the hill via an ore chute into a bin above the roaster. It is curious, however, that no footings or other remains for mounting a gyratory crusher at this location or any support for a conveyance system to feed the ore from the crusher to the roaster could be identified. In spite of this, the testimony of Lawrence, and the physical geography of the location, make the crushing of the ore at the dump station and feeding of it directly into the roaster from that point the most likely scenario.



Figure 7. Core processing area showing the remains of the rotary roaster in the foreground. The dust chamber is in the background.

The rotary roaster or furnace was first developed by Bruckner in 1867 for mines in Colorado (Kustel 1880:75). It consisted of a brick-lined horizontal cylinder of iron boilerplate, which revolved on friction rollers between a firebox and a flue, and stirred the ore charge automatically. The flame passed from the firebox directly into the cylinder, and from there, with all the gasses that evolved during roasting, into the flue and dust chambers. In some instances the cylinder was closed at the ends by truncated cones. The common cylinder size was 18 ft. in length x 8 ft. in diameter, with the largest around 22 ft. long x 8.5 ft. in diameter.

The cylinder was usually lined with red brick and the heads with firebrick. In treating lead ores the body of the hearth was also lined with firebrick. A furnace 18.5 ft. long x 8.5 ft. in

diameter weighed 45,000 pounds and required 100 firebricks for the heads, 2,800 firebricks for the firebox, and 4,300 red bricks for the body of the furnace.

The furnace was rotated by a spur wheel gear that encircled the outside of the cylinder and was driven by a geared pinion shaft, with a pulley at its end. In some instances, where more than one furnace was in use, the firebox was mounted on rails and could be moved from one furnace to another. These furnaces were known for producing large amounts of flue dust. Although considered a drawback for many mining operations, this would have been an advantage at Black Mountain, where flue dust was to be the primary product (Hofman 1904:198-203; Kustel 1880:75).

Features M-8, M-9, M-10, M-11, and M-12 represent the rotary roaster at Black Mountain. Feature M-8 is a semirectangular concrete slab and footing that measures approximately 18 x 7 ft. The northeastern two thirds is slanted slightly to the northwest. A large concentration of firebrick rubble at the southwest end of the feature indicated that this is where the firebox for the roaster was located.

Features M-9, M-10, and M-11 are a series of poured concrete footings varying from 12 to 24 inches thick. They held the rails that supported the roaster cylinder. Remnants of the steel rails, as well as imprints where others were formerly located, could be seen in all of these footings. In addition, a segment of the gear that fit around the exterior of the furnace so that it could be rotated was found between Features M-9 and M-10.

Feature M-12 is a firebrick-lined flue that set on the southeast end of the gyratory roaster. It measures 4.5 x 6 ft. x 10.5 ft. in height. It has a poured concrete exterior and is lined with firebrick marked "VPC" for the Vitrified Products Corporation of San Diego (Van Wormer and Hector 1987). This flue is not unlike those shown for Bruckner Furnaces shown in historic advertisements. Based on the layout of the firebox location, footings, and flue, as well as the gear segment found between Features M-9 and M-10, the Gates Rotary Roaster at Black Mountain measured 5 ft. in length x 5 ft. in diameter (Weber et al. 1963:49), and was very similar in design to the Bruckner Furnaces in the illustrations.

The flue was connected to the dust chamber located on the bank above the mill site terrace by two large steel pipe segments identified as Features M-13 and M-13a that measure 3 ft. in diameter and about 20 ft. in length. These appear to have been mounted on a wooden trestle supported by a concrete footing designated Feature M-14. This is a stepped foundation 20 x 30 inches x 10 ft. in length built onto the bank.

Feature M-15 is the flue dust chamber located on the hill approximately 16 ft. above and 13 ft. to the northwest of feature M-11. The dust chamber was constructed of poured concrete. It measures 7 x 7 ft. in cross section and 180 ft. in length and runs in a southeast to northwest direction (Figure 8). An opening for a steel pipe chimney is located at the northwest end. Corrugated sheet asbestos baffles stretching from the floor to approximately 6 inches short of the ceiling, divide the interior. A series of portals along the northwest side of the structure

allowed access for cleaning. The dust chamber and other concrete footings on site may have been constructed by Hazard Construction Company¹.

The purpose of the dust chamber was to collect the flue dust (soot) generated by roasting the ore. The flue dust carried fine particles of arsenic and other metals. The dust chamber allowed the gasses to pass through very slowly, and gave the dust a chance to settle (Scranton Correspondence School 1902:67).



Figure 8. The southwest side of Feature M-15, the concrete dust chamber.

¹ Park Ranger Bill Lawrence Jr. was present when his father was interviewed regarding his involvement in the Black Mountain mine. At that time, he identified Hazard Construction Company as the builder of the flue dust chamber (Lawrence 2006).

The design at Black Mountain followed what was considered to be a “common and simple, and effective dust chamber” that consisted of a “large deep flue, with transverse walls built up from the floor part way to the roof.” The walls or baffles slowed the movement of fumes and smoke through the chamber. The space between the upper edges of these cross walls allowed for the slow, quiet passage of the flue gases. As the fumes slowed, the dust particles dropped, according to their weight, and fell into the compartments between the baffles. Here the air was absolutely dead and they remained undisturbed until removed for further treatment (Peters 1899:475). As mentioned above, the Black Mountain dust chamber has openings along the base of the northeast side for removing the flue dust. The method of removal is not known but may have been similar to that used at the Omaha and Grant Smelting and Refining Company. There the flue dust was raked out into shallow pits where it was moistened before handling (Hofman 1904:378-397). The interior of the dust chamber at Black Mountain is remarkably clean. The sides and surfaces of the baffles are only slightly discolored from smoke, suggesting it was probably not used except for a few test runs and never produced enough flue dust to require cleaning.

Cyanide Vats

After the ore was roasted, operators of the Black Mountain Mining Company intended to remove it from the furnace and convey it to the cyanide vats for leaching (Features C-1, C-2, and C-3). Developed in Scotland in 1887, and first used in New Zealand in 1889, the cyanide process revolutionized gold mining by greatly increasing the efficiency of the milling process. It was first used in the United States in 1891, and by the end of the nineteenth century had been universally adopted (Young 1970: 283-286; Scheidel 1894:67; Hardesty 1988:51-65).

The process was relatively simple. Crushed ore or tailings were mixed with a weak cyanide solution that dissolved and separated gold from the ore. The solution was then run through boxes packed with zinc shavings that precipitated the gold, allowing for its recovery. The solution was then pumped into a reservoir for reuse.

Cyanide leaching allowed collection of virtually every atom of gold contained in tailing waste and low-grade ore (Young 1970:283). It was not only a technological, but also a financial breakthrough. The process required fewer workmen than previous milling methods, which meant lower labor costs. In addition, the procedure reused the same water, thus requiring much less than a ball mill, or concentrator - an important savings for small operations with a limited water supply like Black Mountain (Scheidel 1894). It is estimated that cyanidation doubled the world’s annual production of gold at the end of the nineteenth century (Young 1970:284-286; Scheidel 1894:96).

It is assumed that the solution for the cyanide process at Black Mountain was stored in reservoir Feature M-7: the same concrete tank that appears to have originally been built to hold water for the ball mill and concentrator used in the Phase 1 milling process. From here the solution would have been conveyed through pipes to the cyanide vats represented by Features C-1 and C-2. As already stated, these vats would have been previously filled with ore taken from the rotary furnace after roasting. The vats are located approximately 160 ft. to the

northeast of the mill site terrace. They are accessed by a roadcut approximately 15 ft. wide and designated Feature A-1. This road continued to the northwest, and was apparently the main access road used to bring the machinery and supplies used to construct the mill.

Features C-1 and C-2 are poured concrete reservoirs approximately 8 ft. in depth. Feature C-1 measures around 10 x 10 ft., and C-2 about 10 x 20 ft. and is divided into two 10-ft. square sections. After leaching, the cyanide solution would have been drained from these tanks and passed through filters to recover the gold. The liquid would then have been pumped back to the reservoir at Feature M-1 for reuse. Remains of the filtering equipment and pipelines for conveying the solution were not found. Although the equipment may have been removed for salvage after the mine shut down, the lack of footings or a terraced pad for the filtering equipment location is problematical and suggest that, given the fact that very little, if any, ore was ever processed at Black Mountain, the cyanide plant may never have been completed.

6 RESOURCE EVALUATION

Because federal grant funds could be involved in future funding for Black Mountain Open Space Park, resource evaluation was conducted using the criteria for the National Register of Historic Places, and the California Register. Criteria included in the City of San Diego Historical Resources Guidelines (updated August 2004) were also used to prepare this report.

NATIONAL REGISTER OF HISTORIC PLACES

The head of any Federal agency having direct or indirect jurisdiction over a proposed Federal or federally assisted undertaking in any State and the head of any Federal department or independent agency having authority to license any undertaking shall, prior to the approval of the expenditure of any Federal funds on the undertaking or prior to the issuance of any license, as the case may be, take into account the effect of the undertaking on any district, site, building, structure, or object that is included in or eligible for inclusion in the National Register. The head of any such Federal agency shall afford the Advisory Council on Historic Preservation established under Title H of this Act a reasonable opportunity to comment with regard to such undertaking [National Historic Preservation Act of 1966, as amended Section 106 (16 U.S.C. 470f)].

Criteria for Evaluation

The quality of significance in American history, architecture, archeology, engineering, and culture is present in districts, sites, buildings, structures, and objects that possess integrity of location, design, setting, materials, workmanship, feeling, and association and,

- (a) that are associated with events that have made a significant contribution to the broad patterns of our history; or;
- (b) that are associated with the lives of persons significant in our past; or
- (c) that embody distinctive characteristics of a type, period, or method of construction, or that represent the work of a master, or that possess high artistic values, or that represent a significant and distinguishable entity whose components may lack individual distinction; or
- (d) that have yielded, or may be likely to yield, information important in prehistory or history.

Ordinarily cemeteries, birthplaces, or graves of historical figures, properties owned by religious institutions or used for religious purposes, structures that have been moved from their original locations, reconstructed historic buildings, properties primarily commemorative in nature, and properties that have achieved significance within the past 50 years shall not be considered eligible for the National Register. However, such properties will qualify if they are integral parts of districts that do meet the criteria or if they fall within the following categories:

- (1) A religious property deriving primary significance from architectural or artistic distinction or historical importance; or
- (2) A building or structure removed from its original location but which is significant primarily for architectural value, or which is the surviving structure most importantly associated with a historic person or event; or
- (3) A birthplace or grave of a historical figure of outstanding importance if there is no appropriate site or building directly associated with his productive life; or
- (4) A cemetery which derives its primary significance from graves of persons of transcendent importance, from age, from distinctive design features, or from association with historic events; or
- (5) A reconstructed building when accurately executed in a suitable environment and presented in a dignified manner as part of a restoration master plan, and when no other building or structure with the same association has survived; or
- (6) A property primarily commemorative in intent if design, age, tradition, or symbolic value has invested it with its own exceptional significance; or
- (7) A property achieving significance within the past 50 years if it is of exceptional importance.

CALIFORNIA REGISTER OF HISTORICAL RESOURCES

California Environmental Quality Act (CEQA)

CEQA requires that all private and public activities not specifically exempted be evaluated against the potential for environmental damage, including effects to historical resources. Historical resources are recognized as part of the environment under CEQA. It defines historical resources as “any object, building, structure, site, area, or place which is historically significant in the architectural, engineering, scientific, economic, agricultural, educational, social, political, military, or cultural annals of California” [Division I, Public Resources Code, Section 5021.1(b)].

Lead agencies have a responsibility to evaluate historical resources against the California Register criteria prior to making a finding as to a proposed project’s impacts to historical resources. Mitigation of adverse impacts is required if the proposed project will cause substantial adverse change. Substantial adverse change includes demolition, destruction, relocation, or alteration such that the significance of an historical resource would be impaired. While demolition and destruction are fairly obvious significant impacts, it is more difficult to assess when change, alteration, or relocation crosses the threshold of substantial adverse change. The CEQA Guidelines provide that a project that demolishes or alters those physical

characteristics of an historical resource that convey its historical significance (i.e., its character-defining features) can be considered to materially impair the resource's significance.

The California Register is used in the consideration of historic resources relative to significance for purposes of CEQA. The California Register includes resources listed in, or formally determined eligible for listing in, the National Register of Historic Places, as well as some California State Landmarks and Points of Historical Interest. Properties of local significance that have been designated under a local preservation ordinance (local landmarks or landmark districts), or that have been identified in a local historical resources inventory may be eligible for listing in the California Register and are presumed to be significant resources for purposes of CEQA unless a preponderance of evidence indicates otherwise.

Generally, a resource shall be considered by the lead agency to be "historically significant" if the resource meets the criteria for listing on the California Register of Historical Resources (Pub. Res. Code SS5024.1, Title 14 CCR, Section 4852) consisting of the following:

- (1) It is associated with events that have made a significant contribution to the broad patterns of local or regional history, or the cultural heritage of California or the United States; or
- (2) It is associated with the lives of persons important to local, California, or national history; or
- (3) It embodies the distinctive characteristics of a type, period, region, or method of construction, or represents the work of a master, or possesses high artistic values; or
- (4) It has yielded, or has the potential to yield, information important to the prehistory or history of the local area, California, or the nation.

CITY OF SAN DIEGO CEQA SIGNIFICANCE

If a resource is not listed in, or determined eligible for listing in, the California Register, not included in a local register, or not deemed significant in a historical resource survey it may nonetheless be historically significant. If a proposed project has the potential to affect a historical resource, the significance of that resource must be determined. The significance of a historical resource is based on the potential for the resource to address important research questions as documented in a site-specific technical report prepared as part of the environmental review process. Research priorities for the prehistoric, ethnohistoric and historic periods of San Diego history are discussed in Appendix A (San Diego History) to the City of San Diego Historical Resources Guidelines (updated August 2004) and should be used in the determination of historical significance. As a baseline, the City of San Diego has established the following criteria to be used in the determination of significance under CEQA.

An archaeological site must consist of at least three associated artifacts/ecofacts (within a 50 square meter area) or a single feature and must be at least 45 years of age. Archaeological sites containing only a surface component are generally considered not significant, unless demonstrated otherwise. Such site types may include isolated finds, bedrock milling stations, sparse lithic artifact scatters, and shellfish processing stations. All other archaeological sites are considered potentially significant. The determination of significance is based on a number of factors specific to a particular site including site size, type and integrity; presence or absence of a subsurface deposit, soil stratigraphy, features, diagnostics, and datable material; artifact and ecofact density; assemblage complexity; cultural affiliation; association with an important person or event; and ethnic importance. The determination of significance for historic buildings, structures, objects and landscapes is based on age, location, context, association with an important person or event, uniqueness, and integrity.

A site will be considered to possess ethnic significance if it is associated with a burial or cemetery; religious social or traditional activities of a discrete ethnic population; an important person or event as defined by a discrete ethnic population; or the mythology of a discrete ethnic population.

Archaeological sites containing only a surface component are generally considered not significant, unless demonstrated otherwise. (Testing is required to document the absence of a subsurface deposit.) Such non-significant sites may include:

- Isolates;
- Sparse Lithic Artifact Scatters;
- Isolated Bedrock Milling Stations; and
- Shellfish Processing Stations.

Sparse Lithic Artifact Scatters are identified and evaluated based on criteria from the Office of Historic Preservation's "California Archaeological Resource Identification and Data Acquisition Program: Sparse Lithic Scatters" (February 1988). Isolated Bedrock Milling Stations are defined as having no associated site within a 50 meter radius and lacking a subsurface component. Shellfish Processing Stations are defined as containing a minimal amount of lithics and no subsurface deposit. Historic buildings, structures, objects and landscapes are generally not significant if they are less than 45 years old. A non-significant building or structure located within an historic district is by definition not significant. Resources found to be non-significant as a result of the survey and assessment, will require no further work beyond documentation of the resources and inclusion in the survey and assessment report.

EVALUATION OF BLACK MOUNTAIN MINE

Application Of National Register Criteria

The National Register assessment of the properties associated with the Black Mountain Mine applies the criteria of 36 CFR 60, as well as National Park Service guidance on evaluating mining properties and rural landscapes. National Register (NR) Bulletin #15 provides guidance and standards for applying the Criteria of Evaluation (Andrus and Shrimpton 2002). NR Bulletin #30 addresses the evaluation and documentation of rural historic landscapes (McClelland et al. 1999). NR Bulletin #42 provides guidelines for identifying and evaluating historic mining properties (Noble and Spude 1997). Together, these resources establish the basis for the finding that the Black Mountain Mine Rural Historic Landscape District qualifies for listing in the National Register of Historic Places under Criteria A and C at the local level of significance.

Rural Historic Landscapes

As noted, NR Bulletins #30 and #42 provide guidance for defining and evaluating properties such as those in the Black Mountain Mine project:

For purposes of the National Register, a rural historic landscape is defined as a geographical area that historically has been used by people, or shaped or modified by human activity, occupancy, or intervention, and that possesses a significant concentration, linkage, or continuity of areas of land use, vegetation, buildings and structures, roads and waterways, and natural features. Rural landscapes commonly reflect the day-to-day occupational activities of people engaged in traditional work such as mining, fishing, and various types of agriculture. Often they have developed in response to both the forces of nature and the need to make a living [McClelland et al. 1999].

Mining landscapes can be characterized and distinguished by historic patterns of land use such as strip-mining, hydraulic mining, or open-pit mining; the spatial organization or layout of the landscape; characteristic natural and cultural landforms such as mine waste rock dumps, mill tailing flows, and canyons; roads and pathways; vegetation patterns related to land use such as secondary growth of plants on mine waste rock dumps; distinctive buildings and structures such as headframes or cyanide mills or coal tipples; clusters of buildings and structures such as those at mines or urban settlements; and small-scale features such as mine claim markers or fences [Noble and Spude 1997].

Applying the Criteria of Eligibility to the Black Mountain Mine Rural Landscape Historic District demonstrates that the district meets Criterion A for its direct association with patterns of rural mining in the region. NR Bulletin #30 offers additional guidance:

Criterion A recognizes the significant contributions that rural properties have made through diverse events and activities, including exploration, settlement, ethnic traditions, farming, animal husbandry, ranching, irrigation, logging, horticulture, fishing, fish culturing, mining, transportation, and recreation. Village and farm clusters, fields, and other land use areas, roadways, natural features, vegetation, and boundary demarcations may together illustrate important events and activities that led to a community's development [McClelland et al. 1999].

The mining venture at Black Mountain was closely associated with regional patterns of mineral exploitation typical of the late nineteenth and early twentieth centuries. Additionally, it reflects the unique episodic history of arsenic mining. The district also meets Criterion A for its representation of patterns of investment in unproductive mining properties that characterized much of the business climate of Western mining throughout the last half of the nineteenth and early twentieth centuries.

Criterion B, which pertains to an association with significant individuals, does not apply; for example, although Wilfred Buckland invested in the venture, this association is neither direct nor significant enough in his life to qualify.

The district meets Criterion C, because it reflects the unique engineering of arsenic extraction and processing. As a rural mining landscape, the site reflects both the direct influences of the natural setting and the patterns of activity associated with the mining process. Circulation patterns, concentrations of mining features and alterations to the landforms all convey the unique engineering and adaptation of the activity.

The site does not appear to meet Criterion D. As noted in NR Bulletin #42, "Application of Criterion D to mining properties requires the development of a good research design that not only identifies the research questions that are important to mining-related scholarship or science but also the information that is needed to answer the research questions" (Noble and Spude 1997). The Black Mountain Mine site appears to have no potential for contributing to research of this significance.

Integrity

As quoted above, 36 CFR 60.4 and NR Bulletin #15 make it clear that to be eligible a property must retain sufficient integrity to convey its significance. NR Bulletin #42, which addresses mining properties, provides focused guidance on integrity:

When assessing the integrity of a mining property, it is important to remember that the National Register will accept significant and distinguishable entities whose components may lack individual distinction. As discussed elsewhere in this bulletin, the passage of time, exposure to a harsh environment, abandonment, vandalism, and neglect often combine to cause the deterioration of individual mining property components. For example, buildings may have collapsed, machinery may have been removed, and railroad tracks may have been salvaged. However, the property may still exhibit a labyrinth of paths, roads, shaft openings, trash heaps, and fragments of

industrial activity like standing headframes and large tailings piles. Although these individual components may appear to lack distinction, the combined impact of these separate components may enable the property to convey the collective image of a historically significant mining operation. In essence, the whole of this property will be greater than the sum of its parts. In such cases, a mining property may be judged to have integrity as a system even though individual components of the system have deteriorated over time.

Because most historic mining properties will be abandoned and in poor repair, special care must be taken when evaluating integrity. The integrity of a mining property cannot be judged in the same fashion as the integrity of a building. In some cases, buildings and objects related to mining will have been relocated and many original construction materials will be gone [Noble and Spude 1997].

Location

The Black Mountain Mine Rural Landscape Historic District retains a high degree of integrity of location. All of the adits, roadcuts, and concrete features are on the same locations where they were constructed. The district retains excellent integrity of location.

Design

Design is defined as the “combination of elements that create the form, plan, space, structure, and style of a property.” It results from conscious decisions made during the original conception and planning of the property (Andrus and Shrimpton 2002). In spite of removal of major pieces of equipment, the original function of most of the features at the site can be identified and the original designs of the developers as they relate to the ore processing systems can be understood.

Setting

Setting is defined as the “physical environment of a historic property” (Andrus and Shrimpton 2002). The setting of the district is virtually unchanged from the time when the mine was developed. The narrow canyon and brush-covered slopes of Black Mountain remain unaltered, giving the district excellent integrity of setting.

Materials

Materials are “the physical elements that were combined during a particular period of time in a particular pattern of construction to form a historic property” (Andrus and Shrimpton 2002). The district retains original materials in the form of wood, concrete, steel, and masonry in the footings and structures, and earth and stone in the road cuts, adits, and tailings. Because of this, the district retains substantial integrity of materials.

Workmanship

Workmanship is the “physical evidence of crafts of a particular culture or people” (Andrus and Shrimpton 2002). Good integrity of design and materials, as discussed above, combine to give an excellent integrity of workmanship for the district.

Feeling and Association

Feeling is defined as “a property’s expression of the aesthetic or historic sense of a particular period of time” (Andrus and Shrimpton 2002). It results from the presence of historic features that together convey the property’s historic character. Association is the “direct link between an important historic event and a historic property.” The combination of integrity of location, design, setting, materials, and workmanship discussed above combine to give the district a strong feeling and association for its period of significance.

Reviewing the integrity of the Black Mountain Mine Rural Historic Landscape District with this guidance demonstrates that the resource retains substantial integrity of location, design, setting, materials, workmanship, feeling, and association.

Application Of California Register Criteria

Cultural resources listed, or eligible for listing, in the National Register of Historic Places are also eligible for listing in the California Register of Historic Resources (California Register). As the criteria for eligibility to the California Register mirror those of the National Register, the Black Mountain Mine Rural Historic Landscape District is eligible for the California Register under Criteria 1 and 3 as discussed above at a local level of significance.

City of San Diego CEQA Significance

Cultural resources listed in, or eligible for listing, in the National Register of Historic Places and/or the California Register of Historic Resources are also eligible for listing in the City of San Diego Historical Site Board Register.

ARCHAEOLOGICAL SITES

The archaeological sites and isolates recorded by previous surveys and during field survey for this project have not been evaluated for the National Register, California Register, or City of San Diego Historical Site Board Register.

Preliminary assessment of surface features of these sites suggests that most are unlikely to be eligible for listing at either the National, State or local level. Sparse shell scatters (SDI-18277), sparse lithic and shell scatters, isolated milling features (SDI-18276 and -18278) and isolates (P-37-028093) are not considered eligible under City of San Diego Guidelines for eligibility and would not be eligible for listing in the California or National Registers. Isolated historic

features such as the rock cairns (SDI-18275 and -18280) are also unlikely to be eligible for listing at either the National, State or local level.

The two prehistoric quarries (SDI-13738 and -18279) have potential for eligibility and formal evaluation for the National Register, California Register, and City of San Diego Historical Site Board Register should be completed if impacts to any of these resources are anticipated as a result of park improvements, such as trail maintenance, or construction of signage.

REFERENCES

Almstedt, Ruth

- 1982 Kumeyaay and Ipay. In *APS/SDG&E Interconnection Native American Cultural Resources*, edited by Clyde Woods, pp. 6-20. Wirth Associates, San Diego.

Ambruster, H. W.

- 1926 Arsenic. In *The Mineral Industry: Its Statistics, Technology and Trade During 1925*. McGraw-Hill Book Company, Inc., New York.
- 1927 Arsenic. In *The Mineral Industry: Its Statistics, Technology and Trade During 1926*. McGraw-Hill Book Company, Inc., New York.

Andrus, Partick W., and Rebecca H. Shrimpton

- 2002 *How to Apply the National Register Criteria for Evaluation*. *National Register Bulletin Number 15*. U.S. Department of the Interior, National Park Service.

Anonymous

- 1933 Arsenic. In *The Mineral Industry: Its Statistics, Technology and Trade During 1932*. McGraw-Hill Book Company, Inc., New York.
- 1936 Arsenic. In *The Mineral Industry: Its Statistics, Technology and Trade During 1935*. McGraw-Hill Book Company, Inc., New York.

Articles of Incorporation

- 1923 Articles of Incorporation for the Balck Mountain Arsenic Mining Company. California State Archives, Sacramento.

Bada, Jeffrey, Roy Schroeder, and George Carter

- 1974 New Evidence for the Antiquity of Man in North America Deduced from Aspartic Acid Racemization. *Science* 184:791-793.

Baily, L. R.

- 1996 *Supplying the Mining World: The Mining Equipment Manufacturers of San Francisco, 1850-1900*. Westernlore Press, Tucson, Arizona.

Barlow, R. S.

- 2003 *300 Years of Farm Implements and Machinery: 1630-1930*. Krause, Iloa, Wisconsin.

Barrows, David

- 1900 *The Ethno-Botany of the Cahuilla Indians of Southern California*. University of Chicago Press.

Bayham, Frank, and Donald Morris

- 1986 Episodic Use of a Marginal Environment: A Synthesis. In *Prehistoric Hunter-Gatherers of South Central Arizona: The Picacho Reservoir Archaic Project*, edited by F. Bayham, D. Morris, and M. Shackley, pp. 359-382. Anthropological Field Studies No. 13, Arizona State University, Tempe.

Bean, Lowell

- 1978 Cahuilla. In *California*, edited by R. Heizer, pp. 575-587. Handbook of North American Indians, Vol. 8, W. C. Sturtevant, general editor. Smithsonian Institution, Washington, D.C.

Bean, Lowell, and Katharine Saubel

- 1972 *Temalpakh: Cahuilla Indian Knowledge and Usage of Plants*. Malki Museum Press, Banning, California.

Bean, Lowell, and Florence Shippek

- 1978 Luiseno. In *California*, edited by R. Heizer, pp. 570-563. Handbook of North American Indians, Vol. 8, W. C. Sturtevant, general editor. Smithsonian Institution, Washington, D.C.

Beasley, W. T.

- 1898 Official Map of San Diego County. San Diego Historical Society.

Beauchamp, R. M.

- 1986 *A Flora of San Diego County, California*. Sweetwater River Press, National City, California.

Bowman, Roy H.

- 1973 *Soil Survey of the San Diego Area, California*, Part I. U.S. Department of Agriculture, Soil Conservation Service and Forest Service, in cooperation with the University of California Agricultural Experiment Station, the U.S. Department of the Interior, Bureau of Indian Affairs, the Department of the Navy, United States Marine ACOE, the Department of Housing and Urban Development, and the County of San Diego Planning Department.

Buckland Bio

- 2006 Biographies of Wilfred Buckland on the web at www.cecilbdemille.com; www.imdb.com

Bull, Charles

- 1987 A New Proposal: Some Suggestions for San Diego Prehistory. In *San Dieguito – La Jolla: Chronology and Controversy*, edited by D. Gallegos, pp. 35-42. San Diego County Archaeological Society Research Paper No. 1.

California Death Index

1940–1970 On the Web at Ancestry. Com.

California Division of Mines and Geology

1975 *Geology of the San Diego Metropolitan Area, California. Bulletin 200.* Sacramento, California.

Caltrans

1990 *Negative Archaeological Survey Report – First Addendum SD-11-56 PM 6-8-9.0.* Submitted to Caltrans.

Cardenas, D. Sean, and Stephen Van Wormer

1984 *Archaeological Investigations of SDI-4648 and SDM-W-348.* RBR and Associates, San Diego.

Carrico, Richard

1981 *Native American in San Diego: 1850-1880.* Unpublished Master's thesis, Department of History, San Diego State University.

Carrillo, Charles

1980 *Archaeological Study for Penasquitos Bluff East.* Submitted to Penasquitos Properties. Unpublished report on file at South Coastal Information Center.

Carter, George

1980 *Earlier Than You Think: A Personal View of Man in the Americas.* Texas A&M University, College Station.

Census

1920 *Thirteenth Census of the United States 1920: Population.* San Diego Historical Society and on the Web at Ancestry.com

1930 *Fifteenth Census of the United States 1930: Population.* San Diego Historical Society and on the Web at Ancestry.com

Chapman, Charles S.

1925 *A History of California: The Spanish Period.* The MacMillan Company, New York.

City of San Diego

1992 *Montana Mirador General Plan and Community Amendments, Vesting, Tentative Maps Dep. No. 87-0925.* Unpublished report on file at South Coastal Information Center.

1993 *Black Mountain Park Master Plan.* Prepared by the City of San Diego Planning Department.

- 2004 *Draft Black Mountain Open Space Park Natural Resource Management Plan. February 2004.* Prepared by the City of San Diego Planning Department Multiple Species Conservation Program in conjunction with City of San Diego Department of Park and Recreation.
- Colbeth, Eva (niece of Frank Hopkins)
2005 Personal Interview with Susan D. Walter.
- Cupples, Sue Ann
1974 *An Archaeological Survey Report of Project: 11-SD-80515 P.M. 28.3-28.9, 130.4-36.3.* Submitted to Caltrans. Unpublished report on file at South Coastal Information Center.
- Engineering and Mining Journal*
1922-1926 Various issues cited in text.
- Erlandson, Jon, and Roger Colten
1991 An Archaeological Context for Early Holocene Studies on the California Coast. In *Hunter Gatherers of Early Holocene Coastal California*, edited by J. Erlandson and R. Colten, pp. 1-10. Perspectives in California Archaeology, Vol. 1. Institute of Archaeology, University of California, Los Angeles.
- Ezell, Paul H.
1983 A New Look at the San Dieguito Culture. *San Diego State University Cultural Resource Management Casual Papers* 1(3):103-109.
1987 The Harris Site – An Atypical San Dieguito Site or Am I Beating a Dead Horse? In *San Dieguito – La Jolla: Chronology and Controversy*, edited by D. Gallegos, pp. 15-22. San Diego County Archaeological Society Research Paper No. 1.
- Fredricks, Edward
1979 The U.S. Navy in San Diego Prior to World War II. In *They Came From the Sea: A Maritime History of San Diego*. Cabrillo Historical Association, San Diego.
- Gallegos, Dennis
1987 A Review and Synthesis of Environmental and Cultural Material for the Batiquitos Lagoon Region. In *San Dieguito – La Jolla: Chronology and Controversy*, edited by D. Gallegos, pp. 23-34. San Diego County Archaeological Society Research Paper No. 1.
- Gerry C. N., and H. M. Meyer
1934 Arsenic. In *Mineral Resources of the United States 1931, Part I – Metals*. Government Printing Office, Washington, D.C.

Gifford, Edward

1931 *The Kamia of Imperial Valley*. Bureau of American Ethnology Bulletin No. 98.

Greenwood, W. H.

1875 *A Manual of Metallurgy*. G. P. Putnam's Sons, New York.

Griset, Suzanne

1986 Ceramic Artifacts. In *Excavations at Indian Hill Rockshelter, Anza-Borrego Desert State Park, California, 1984-1985*, edited by P. Wilke, M. McDonald, and L. Payen, pp. 80-100. Report on file at Resource Protection Division, California Park Service, Sacramento.

Gross, G. Timothy, M. Steven Shackley, and Constance Cameron

1989 *Archaeological Investigations at CA-ORA-910A: A Late Prehistoric Hunting Field Camp in Southern Orange County, California*. Brian F. Mooney Associates, San Diego.

Hardesty, Donald L.

1988 *The Archaeology of Mining and Miners: A View From the Silver State*. Special Publication No. 6, Society for Historical Archaeology.

Hector, Susan

1988 *Revised Cultural Resource Survey of Black Mountain Park, City of San Diego*. RECON. Unpublished report submitted to City of San Diego Department of Parks and Recreation.

Hedges, Ken

1975 Notes on the Kumeyaay: A Problem of Identification. *Journal of California Anthropology* 2:71-83.

Heikes, V. C.

1922 Arsenic. In *Mineral Resources of the United States 1920, Part I - Metals*. Government Printing Office, Washington, D.C.

1924 Arsenic. In *The Mineral Industry: Its Statistics, Technology and Trade During 1923*. The American Institute of Mining and Metallurgical Engineers, McGraw-Hill Book Company, Inc., New York.

1925 Arsenic. In *The Mineral Industry: Its Statistics, Technology and Trade During 1924*. The American Institute of Mining and Metallurgical Engineers, McGraw-Hill Book Company, Inc., New York.

1929 Arsenic. In *Mineral Resources of the United States 1926, Part I - Metals*. Government Printing Office, Washington, D.C.

1933 Arsenic. In *Mineral Resources of the United States 1930, Part I - Metals*. Government Printing Office, Washington, D.C.

Heikes V. C., and G. F. Loughlin

- 1925 Arsenic. In *Mineral Resources of the United States 1922, Part I – Metals*. Government Printing Office, Washington, D.C.
- 1927a Arsenic. In *Mineral Resources of the United States 1923, Part I – Metals*. Government Printing Office, Washington, D.C.
- 1927b Arsenic. In *Mineral Resources of the United States 1924, Part I – Metals*. Government Printing Office, Washington, D.C.

Hess, F. L.

- 1917 Arsenic. In *Mineral Resources of the United States 1915, Part I – Metals*. Government Printing Office, Washington, D.C.

Hicks, Frederic

- 1963 *Ecological Aspects of Aboriginal Culture in the Western Yuman Area*. Unpublished Ph.D. dissertation, Department of Anthropology, University of California, Los Angeles.

Hofman, H. O.

- 1904 *The Metallurgy of Lead and the Desilveration of Base Bullion*. The Engineering and Mining Journal, New York.

James, Colonel Merritt

- 1957 Oral interview by Edgar Hastings. Transcript on file San Diego Historical Society.

Jones, Terry

- 1992 Settlement Trends Along the California Coast. In *Essays on the Prehistory of Maritime California*, edited by T. Jones, pp.1-38. Center for Archaeological Research at Davis No. 10.

Kaldenberg, Russell L.

- 1975 *An Archaeological Survey Report for Penasquitos Estates Units One and Two*. Submitted to Penasquitos Incorporated. Unpublished report on file at South Coastal Information Center.

KEA Environmental, Inc.

- 2000 *Cultural Resource Inventory for Land Acquisition for the Black Mountain Water Treatment Plant, San Diego, California LDR No. 98-0389*. Submitted to City of San Diego Department of Water. Unpublished report on file at South Coastal Information Center.

Kroeber, Alfred

- 1925 *Handbook of the Indians of California*. Smithsonian Institution, Washington, D.C.

- Kustel, G.
1880 *Roasting of Gold and Silver Ores, and the Extraction of their Respective Metals Without Quicksilver*. A. J. Leary, Stationer and Printer, San Francisco.
- Lawrence, David William
1998 Recollections of Bill Lawrence. Mss. on file San Diego City Parks.
- Luomala, Katherine
1978 Tipai and Ipai. In *California*, edited by R. Heizer, pp. 592-609. Handbook of the North American Indians, Vol. 8, W. C. Sturtevant, general editor. Smithsonian Institution, Washington, D.C.
- Leffingwell, R.
1999 *Illustrated History of the American Farm Tractor*. Lowe & B. Hould, Mann Arbor, Maryland.
- Meighan, Clement
1954 A Late Complex in Southern California Prehistory. *Southwestern Journal of Anthropology* 10:215-227.
1959 California Cultures and the Concept of an Archaic Stage. *American Antiquity* 24:289-305.
- McClelland, Linda Flint, J. Timothy Keller, Genevieve P. Keller, and Robert Z Melnick
1999 *Guidelines for Evaluating and Documenting Rural Historic Landscapes*. National Register Bulletin No. 30. U.S. Department of the Interior, National Park Service.
- McCorkle-Apple, Rebecca
1994 *Sycamore Canyon/Bernardo 69 KV Transmission Line Cultural Resources Investigations*. Submitted to San Diego Gas and Electric. Unpublished report on file at South Coastal Information Center.
- Mineral Industry*
1919 Issue cited in text.
- Mining Dictionary
1996 U.S. Bureau of Mines *Dictionary of Mining, Mineral, and Related Terms* published on CD-ROM in 1996 and on the Web at www.maden.hacettepe.edu.tr
- Moratto, Michael
1984 *California Archaeology*. Academic Press, Orlando, Florida.

Moriarty, James

- 1966 Cultural Phase Divisions Suggested by Typological Change Coordinated with Stratigraphically Controlled Radiocarbon Dating at San Diego. *Anthropological Journal of Canada* 4:20-30.
- 1976 *The Cabrillo National Monument: A Physical and Cultural Overview*. Prepared for the U.S. Department of the Interior, National Park Service, Western Regional Office.

National Park Service

- 1991 *How to Apply the National Register Criteria for Evaluation*. National Register Bulletin No. 15. U.S. Department of the Interior, Washington, D.C.

Noble, Bruce J. Jr., and Robert Spude

- 1997 *Guidelines for Identifying, Evaluating and Registering Historic Mining Sites*. National Register Bulletin No. 42. U.S. Department of the Interior, National Park Service.

Norwood, Richard H.

- 1978 *The Cultural Resources of Penasquitos East*. RECON. Submitted to Penasquitos Inc. Unpublished report on file at South Coastal Information Center.

Oxendine, Joan

- 1983 *The Luiseno Village During the Late Prehistoric Era*. Unpublished Ph.D. dissertation, University of California, Riverside.

Peters, E.D.

- 1899 *Modern Copper Smelting*. The Scientific Publishing Company, New York.

Peterson, Richard H.

- 1977 *The Bonanza Kings: The Social Origins and Business Behavior of Western Mining Entrepreneurs, 1870 – 1900*. University of Oklahoma Press, Norman.

RECON

- 1978 *An Environmental Impact Report for Skyline Penasquitos*. Submitted to Penasquitos Inc. Unpublished report on file at South Coastal Information Center.
- 1979 *EIR: Penasquitos Bluffs East*. Submitted to Penasquitos Inc. Unpublished report on file at South Coastal Information Center.

Rensch, Hero

- 1975 *The Indian Place Names of Rancho Cuyamaca*. Acoma Books, Ramona, California.

- Richards, R. H.
1903 *Ore Dressing, Vol. I.* The Engineering and Mining Journal, New York.
- Rivers, Betty
1993 The Pendleton Coast District: An Ethnographic and Historical Background. In *The Cultural Resources of the Pendleton Coast District*. Report on file at Cultural Heritage Section, California Department of Parks and Recreation, Sacramento.
- Robinson, W.
1942 The Southern California Real Estate Boom of the Twenties. *Southern California Quarterly* 24(1):23-28.
- Rogers, Malcolm
1939 *Early Lithic Industries of the Lower Basin of the Colorado River and Adjacent Desert Areas*. San Diego Museum Papers No. 3.
1945 An Outline of Yuman Prehistory. *Southwestern Journal of Anthropology* 1:167-198.
1966 *Ancient Hunters of the Far West*. Union-Tribune Publishing, San Diego.
- Rogers, Spencer
1974 *An Ancient Human Skeleton Found at Del Mar, California*. San Diego Museum Papers No. 7.
- San Diego Chamber of Mines
1927 *San Diego County Mines and Minerals*. San Diego Chamber of Commerce Mining Department in Conjunction with the San Diego Chamber of Mines. On file, San Diego Natural History Museum.
- Sayles, E.
1983 *The Cochise Cultural Sequence in Southeastern Arizona*. Anthropological Papers of the University of Arizona No. 42. Tucson.
- Sayles, E., and Ernst Antevs
1941 *The Cochise Culture*. Medallion Papers No. 29. Gila Pueblo, Arizona.
- Shackley, M. Steven
1984 *Archaeological Investigations in the Western Colorado Desert: A Socioecological Approach*, Volume 1. Wirth Environmental Services, San Diego (a division of Dames and Moore).
- Scheidel, A.
1894 The Cyanide Process: Its Practical Application and Economic Results. In *California State Mining Bureau Bulletin No. 5*. California State Mining Bureau, San Francisco.

References

Schnatterbeck, C. C.

- 1906 Arsenic. In *Mineral Resources of the United States Calendar Year 1905*. Government Printing Office, Washington D.C.

Scranton Correspondence School

- 1902 *International Library of Technology: Metallurgy of Gold, Silver, Copper, Lead and Zinc*. Scranton International TextBook Company, Scranton, Pennsylvania.

Shipek, Florence

- 1977 *A Strategy for Change: The Luiseno of Southern California*. Unpublished Ph.D. dissertation, University of Hawaii.
- 1982 Kumeyaay Socio-Political Structure. *Journal of California and Great Basin Anthropology* 4:296-303.
- 1991 *Delfina Cuero: Her Autobiography*. Ballena Press, Menlo Park.

Sparkman, Phillip

- 1908 The Culture of the Luiseno Indians. *University of California Publications in American Archaeology and Ethnology* 8:188-234.

Spier, Leslie

- 1923 Southern Diegueno Customs. *University of California Publications in American Archaeology and Ethnology* 20:295-358.

State Mineralogist, California Mining Bureau, San Francisco

- 1925-1939 Various Reports of the California State Mineralogist cited in text.

Strong, William

- 1929 Aboriginal Society in Southern California. *University of California Publications in American Archaeology and Ethnology* 26(1):1-358.

Struthers, J.

- 1904 Arsenic. In *The Mineral Resources of the United States Calendar Year 1902*. Government Printing Office, Washington, D.C.

Taylor, R., L. Payen, C. Prior, P. Slota, R. Gillespie, J. Gowlett, R. Hedges, A. Hull, T. Zabel, D. Donahue, and R. Berger

- 1985 Major Revisions in the Pleistocene Age Assignments for North American Human Skeletons by C14 Accelerator Mass Spectrometry: None Older Than 11,000 C14 Years B.P. *American Antiquity* 50:136-140.

True, Delbert

- 1958 An Early Complex in San Diego County, California. *American Antiquity* 23:255-263.

- 1966 *Archaeological Differentiation of Shoshonean and Yuman Speaking Groups in Southern California*. Unpublished Ph.D. dissertation, Department of Anthropology, University of California, Los Angeles.
- 1970 *Investigation of a Late Prehistoric Complex in Cuyamaca Rancho State Park, San Diego County, California*. Archaeological Survey Monographs No. 1. University of California, Los Angeles.
- True, Delbert, and Eleanor Beemer
- 1982 Two Milling Stone Inventories From Northern San Diego County, California. *Journal of California and Great Basin Anthropology* 4:233-261.
- True, Delbert, Clement Meighan, and Harvey Crew
- 1974 *Archaeological Investigations at Molpa, San Diego County, California*. University of California Publications in Anthropology No. 11. Berkeley.
- Tyler, P. M.
- 1929 Arsenic. In *The Mineral Industry: Its Statistics, Technology and Trade During 1928*. The American Institute of Mining and Metallurgical Engineers, McGraw-Hill Book Company, Inc., New York.
- 1930 Arsenic. In *The Mineral Industry: Its Statistics, Technology and Trade During 1929*. The American Institute of Mining and Metallurgical Engineers, McGraw-Hill Book Company, Inc., New York.
- 1931 Arsenic. In *The Mineral Industry: Its Statistics, Technology and Trade During 1930*. The American Institute of Mining and Metallurgical Engineers, McGraw-Hill Book Company, Inc., New York.
- 1932 Arsenic. In *The Mineral Industry: Its Statistics, Technology and Trade During 1931*. The American Institute of Mining and Metallurgical Engineers, McGraw-Hill Book Company, Inc., New York.
- Van Wormer, S. R., and J. D. Newland
- 1996 The History of Hedges and the Cargo Muchacho Mining District, Part I: A Case Study of Mexican *Mineros* and Corporate Mining in the Southern California Desert. *Journal of San Diego History* 42(2).
- Van Wormer, S. R., and S. M. Hector
- 1987 *Historical and Archaeological Investigations at the VPC Kilns, County Mental Health Facility, San Diego California*. RECON, San Diego. Prepared for County of San Diego Department of Public Works.
- Van Wormer, Stephen, and Linda Roth
- 1985 Guns on Point Loma: A History of Fort Rosecrans and the Defense of San Diego Harbor. In *The Military on Point Loma*, pp. 1-20. Cabrillo Historical Association, San Diego.

Wade, Sue

- 1992 *Cultural Resources Reconnaissance for Three Off-site Improvement Areas, Montana Mirador PRD DEP No. 87-0925*. RECON. Submitted to American Newland Associates. Unpublished report on file at South Coastal Information Center.

Wallace, William

- 1978 *Trial Excavations at Two Prehistoric Sites in the Saratoga Area, Death Valley National Monument, California*. Submitted to National Park Services, Western Archaeological Center, Tucson, Arizona.

Warren, Claude

- 1964 *Cultural Change and Continuity on the San Diego Coast*. Unpublished Ph.D. dissertation, Department of Anthropology, University of California, Los Angeles.
- 1966 *The San Dieguito Type Site: Malcolm J. Rogers' 1938 Excavation on the San Dieguito River*. San Diego Museum of Man Papers No. 5.
- 1967 The San Dieguito Complex: Review and Hypothesis. *American Antiquity* 32(2):168-185.
- 1987 The San Dieguito and La Jolla: Some Comments. In *San Dieguito – La Jolla: Chronology and Controversy*, edited by D. Gallegos, pp. 73-85. San Diego County Archaeological Society Research Paper No. 1.

Warren, Claude, Gretchen Siegler, and Frank Dittner

- 1993 Paleo-Indian and Early Archaic Periods. In *Historic Properties Background Study for the City of San Diego Clean Water Program*. Prepared by Brian F. Mooney Associates for Clean Water Program for Greater San Diego.

Waterman, Thomas

- 1910 The Religious Practices of the Diegueno Indians. *University of California Publications in American Archaeology and Ethnology* 8:271-358.

Weber, F. H., Roy M. Kepner, George B. Cleveland, and R. M. Stewart

- 1963 *Geology and Mineral Resources of San Diego County, California*. California Division of Mines and Geology, San Francisco.

Wiard, S. B.

- 1915 *The Theory and Practice of Ore Dressing*. McGraw-Hill Book Company, New York.

Wilson, R.

- 2004 The Great Diamond Hoax of 1872. *Smithsonian* (June).

Young, Otis E.

- 1970 *Western Mining: An Informal Account of Precious-Metals Prospecting, Lode Mining, and Milling on the American Frontier from Spanish times to 1893.* University of Oklahoma Press, Norman.

Zaman, S.

- 1965 Arsenic in *SME Mineral Processing Handbook, Volume 2.* Society of Mining Engineers of the American Institute of Mining and Metallurgical and Petroleum Engineers, Inc., New York.

Zucker, G. L., and E. El-Shall

- 1982 *A Guide to Mineral Processing.* Special Publication No. 85, Montana College of Mineral Science and Technology.

APPENDICES

APPENDIX A
Museum of Man Records Search
and
SCIC Records Search
(To be Provided)

APPENDIX B

Site Records

APPENDIX C
Native American Consultation

References

| | |
|---|------------|
| Almstedt 1982 | 12 |
| Andrus and Shrimpton 2002 | 51, 53, 54 |
| Anonymous 1933..... | 29 |
| Articles of Incorporation 1923..... | 29 |
| Bada et al. 1974 | 9 |
| Baily 1996 | 39 |
| Barlow 2003..... | 40 |
| Barrows (1900 | 12 |
| Bayham and Morris 1986..... | 10 |
| Bean (1978 | 12 |
| Bean and Saubel (1972 | 12 |
| Bean and Shipek (1978..... | 12 |
| Bean and Shipek 1978..... | 12 |
| Beasley 1898 | 30 |
| Beauchamp 1986:241). Th | 5 |
| Bowman 1973..... | 5 |
| Buckland Bio 2006..... | 30 |
| Bull 1987 | 10 |
| California Death Index 1940-1970 | 30 |
| Cardenas and Van Wormer 1984..... | 10 |
| Carrico 1981 | 14 |
| Carter 1980..... | 9 |
| Census 1920..... | 30 |
| Census 1920, 1930..... | 30, 32 |
| Census 1930..... | 32 |
| Chapman 1925..... | 13 |
| City of San Diego 1993 | 7, 8 |
| Colbeth 2005..... | 29, 30 |
| <i>Engineering and Mining Journal Press</i> 4-17-1926 | 28, 29 |
| <i>Engineering and Mining Journal Press</i> 4-17-1926, 6-16-1926..... | 29 |
| <i>Engineering and Mining Journal Press</i> 5-20-1922 | 27 |
| <i>Engineering and Mining Journal Press</i> 5-20-1922)..... | 28 |
| Erlandson and Colten 1991..... | 8 |
| Ezell 1983, 1987 | 9 |
| Fredricks 1979..... | 14 |
| Gallegos (1987..... | 10 |
| Gallegos 1987..... | 10 |
| Gerry and Meyer 1934..... | 29 |
| Gifford 1931 | 12, 13 |
| Greenwood 1875 | 27 |
| Griset (1986..... | 11 |
| Gross and others (1989..... | 12 |
| Gross et al. 1989 | 13 |

References

| | |
|--------------------------------------|------------|
| Hardesty 1988 | 34, 41, 45 |
| Hedges 1975 | 12 |
| Heikes 1922 | 27 |
| Heikes 1924 | 28 |
| Heikes 1925 | 29 |
| Heikes and Loughlin 1925 | 28 |
| Heikes and Loughlin 1927 | 28 |
| Heikes and Loughlin 1927b | 28 |
| Hess 1917 | 28 |
| Hicks 1963 | 12, 13 |
| Hofman 1904 | 43, 45 |
| James 1957 | 30 |
| Jones 1992..... | 8 |
| Kroeber 1925 | 12 |
| Kustel 1880..... | 43 |
| Kustel 1880:75..... | 42 |
| Lawrence 1998 | passim |
| Leffingwell 1999 | 40 |
| Luomala 1978..... | 12, 13 |
| mbruster 1926:63-65, 1927 | 29 |
| McClelland et al. 1999..... | 51, 52 |
| Meighan 1954..... | 11 |
| Meighan 1959..... | 8 |
| Mineral Industry 1919..... | 28 |
| Mining Dictionary 2006 | 41 |
| Moratto 1984..... | 8, 9, 10 |
| Moriarty 1966 | 8 |
| Moriarty 1976 | 14 |
| Noble and Spude 1997 | 51, 52, 53 |
| Oxendine (1983..... | 12 |
| Peters 1899 | 45 |
| Peterson 1977 | 33 |
| Rensch 1975..... | 12 |
| Richards 1903..... | 40 |
| Rivers 1993 | 12 |
| Robinson 1942..... | 14 |
| Rogers (1945..... | 11 |
| Rogers 1939, 1945 | 8 |
| Rogers 1966..... | 9 |
| Rogers 1974..... | 9 |
| San Diego Chamber of Mines 1927..... | 29, 30 |
| Sayles 1983..... | 10 |
| Sayles and Antevs 1941 | 10 |
| Scheidel 1894 | 45 |

| | |
|---|----------------|
| Schnatterbeck 1906 | 27 |
| Scranton 1902..... | 44 |
| Shackley 1984 | 13 |
| Shipek (1977), (1908) | 12 |
| Shipek 1982 | 12 |
| Shipek 1991 | 14 |
| Sparkman 1908 | 14 |
| Spier (1923) | 12 |
| Spier 1923 | 12, 13 |
| State Mineralogist 1925 | 31, 33, 37, 39 |
| State Mineralogist 1939 | 32 |
| State Mineralogists 1925 | 29, 30 |
| Strong (1929) | 12 |
| Struthers 1904 | 27 |
| Taylor et al. 1985 | 9 |
| True (1958..... | 10 |
| True 1966..... | 13 |
| True 1966, 1970..... | 8, 13 |
| True 1970..... | 11 |
| True and Beemer 1982 | 10 |
| True and others (1974 | 11 |
| True et al. 1974 | 11 |
| Tyler 1929:34, 1930:36, 1931:38, 1932 | 29 |
| Van Wormer and Hector 1987..... | 43 |
| Van Wormer and Newland 1996 | 33 |
| Van Wormer and Roth 1985 | 14 |
| Wade 1986 | 10 |
| Wallace 1978..... | 8 |
| Warren 1964 | 8 |
| Warren 1966, 1967 | 9 |
| Warren 1987 | 9 |
| Warren and others (1993 | 10 |
| Warren et al. 1993 | 9, 10 |
| Waterman 1910..... | 13 |
| Weber et al. 1963 | 29, 31, 32, 43 |
| Wiard 1915..... | 41 |
| Wilson 2004..... | 33 |
| Young 1970 | 45 |
| Zaman 1985 | 27 |
| Zucker and El-Shall 1982..... | 40, 41 |



APPENDIX B

Mine Workings and Ore Processing Photographs – April 2017





































































APPENDIX C

Site Health and Safety Plan

UNIVERSITY OF SAN DIEGO, DEPARTMENT OF ENVIRONMENTAL AND
OCEAN SCIENCES

**SITE
HEALTH AND SAFETY PLAN
(HASP)**

**BLACK MOUNTAIN OPEN SPACE PARK, SAN DIEGO,
CALIFORNIA**

**SOILS CONTAMINATED WITH
ARSENIC**

July 14, 2015

**PREPARED BY
BY H. M. PITT LABS, INC.**

LAB # 144009



Certified Industrial Hygienist, #4303
President, H. M. Pitt Labs, Inc.

Program Manager, University of San Diego
Mr. Eric Cathcart

**2434 SOUTHPORT WAY, SUITE L, NATIONAL CITY, CALIFORNIA
PHONE (619) 474-8548 FAX (858)-412-3305**

Safety Compliance Agreement Form

PURPOSE: This plan is designed to investigate the spatial distribution of arsenic in rock and soils across the Black Mountain Open Space Park. This park is currently open to the public for recreational use. There is known large deposits of arsenic in the soils and rocks in Black Mountain. This area was once mined for arsenic. The intent of the soils/rock testing is to hone in on the exposure possibilities to workers and the public using and working in the park.—with particular emphases on along drainage paths and fracture zones. In addition the intent is to determine the mineral host of arsenic and their influence on arsenic mobility, and finally to determine the extent to which arsenic is mobile in the environment.

Site: BLACK MOUNTAIN OPEN SPACE PARK, SAN DIEGO, CA.

To conduct this study, a field x-ray fluorescence device (FP-XRF) will be used to determine the spatial extent of arsenic enrichment at Black Mountain. Specifically, we will sample every 1 meter surrounding anthropomorphic disturbances (i.e. mine remnants) and every 5 meters along drainage paths. FP-XRF data will be used to select rock and soil samples of varying sizes that will be further analyzed in the lab, with arsenic concentrations of less than 500 PPM targeted to ensure safety in lab. Some selected samples of varying particle sizes will be leached in locally collected rainwater for a month. The leachate will then be analyzed for arsenic using inductively coupled plasma optical emission spectroscopy (ICP-OES) to determine the extent to which arsenic is mobile under local environmental conditions. Dry sieving and analyzing some of these samples for arsenic will aid in determining which particle size holds the most arsenic.

A scanning electron microscope or x-ray diffraction (XRD) will be used to determine the mineral hosts of arsenic, and leaching experiments in local rainwater will aid in determining their influence on arsenic mobility. Finally, dust exposure via the trail system throughout Black Mountain will be assessed using air sampling pumps. These samples will be analyzed with an XRF or by using standard hygiene lab analyses to determine the extent to which arsenic is enriched in the dust and therefore, the potential public health impact to park patrons.

Data reliability will be assessed with rigorous laboratory quality assurance/ quality control checks (e.g. use of certified reference materials), and results will be subjected to appropriate statistical analyses (e.g. special techniques, such as kriging). Spatial analyses in GIS will enhance assessment of public exposure to arsenic. Specifically, the results of this study will be compared to other relevant local parameters (e.g. surrounding residential population, rainfall, wind direction) to estimate potential for arsenic exposure and evaluate which factors had the greatest influence on arsenic mobility.

University of San Diego certifies that this document has been read by the Program Manager and related personnel management in charge of the site operations defined herein. This document was written in compliance with the requirements of OSHA

standard 29 CFR 1910.120 and Title 8 CCR 5192 as well as all Federal, State and local regulations and statutes, and submitted for review and approval by the University of San Diego, Department of Environmental and Ocean Sciences prior to commencement of any site work or handling of contaminated soils/materials.

I, the undersigned, acknowledge that I have attended the safety meeting and I have read and understand this safety plan, and do agree to assertively adhere to the specifications within. I understand that I may be prohibited from continuing work on the project for failing to comply with this safety plan.

| (Names Printed) Signature Date | Company | Title |
|-----------------------------------|---------|-------|
| 1) _____ | _____ | _____ |
| 2) _____ | _____ | _____ |
| 3) _____ | _____ | _____ |
| 4) _____ | _____ | _____ |

Meeting Conducted By: _____

(Signature)

| | | |
|----------|-------|-------|
| 1) _____ | _____ | _____ |
| 2) _____ | _____ | _____ |
| 3) _____ | _____ | _____ |
| 4) _____ | _____ | _____ |

Meeting Conducted By: _____

(Signature)

| | | |
|----------|-------|-------|
| 1) _____ | _____ | _____ |
| 2) _____ | _____ | _____ |

3) _____

4) _____

5) _____

Meeting Conducted By: _____

(Signature)

1) _____

2) _____

3) _____

4) _____

5) _____

Meeting Conducted By: _____

(Signature)

TABLE OF CONTENTS

| Section | | |
|---------|---|----|
| 1.0 | Site Specific Health and Safety Plan (HASP) | |
| 1.1 | Scope of the Site Health and Safety Plan (HASP) | |
| 1.2 | Site Description and Contamination Characterization | |
| 1.3 | Description and Sampling Program | |
| 2.0 | Hazard Assessment and Risk Analysis | |
| 2.1 | Exposure Pathways & Toxicological Data for Primary Contaminants | |
| 2.2 | Action Levels of Primary Contaminants | |
| 3.0 | Accident Prevention Plan | |
| 3.1 | Education and Training | |
| 3.2 | Health and Physical Requirements | |
| 4.0 | Staff Organization and Responsibilities | |
| 4.1 | Responsibility and Authority | |
| 4.1 | University of San Diego Organizational Chart | |
| 4.1.1.1 | Organization Responsibilities | |
| 5.0 | Personal Protective Equipment (PPE) | |
| 5.1 | Procedures for PPE Selection | |
| 5.2 | Respirator Use Procedures | |
| 5.3 | Respirator Maintenance Procedures | |
| 5.4 | Respirator Program Effectiveness | |
| 6.0 | Medical Surveillance | |
| 6.1 | Medical Monitoring | |
| 7.0 | Exposure Monitoring and Air Sampling Program | |
| 7.1 | Perimeter Monitoring | |
| 7.1.1 | Periodic Monitoring | |
| 7.2 | Personal Monitoring | |
| 7.3 | Action Levels of Toxic Atmosphere | |
| 7.4 | Equipment Calibration | |
| 8.0 | Standard Operating Safety Procedures. Engineering Practice Controls | |
| 8.1 | Site Rules and Prohibitions | |
| 8.2 | Sanitation | |
| 8.3 | Illumination | |
| 9.0 | Site Control Measures | 26 |

- 10.0 Personal Hygiene and Decontamination
 - 10.1 Prevention of Contamination
 - 10.2 Decontamination Methods
 - 10.3 Disposal Methods
 - 10.4 Emergency Decontamination
 - 10.5 Equipment
 - 10.6 Smoking and Eating

- 11.0 Emergency Equipment and First Aid Requirements

- 12.0 Emergency Response Plan and Contingency Procedures For On and Off Site
 - 12.1 Emergency Procedures
 - 12.1.1 On and Off Site Injuries
 - 12.1.1.1 Electrocutation
 - 12.1.1.2 Head. Neck. or Back Injuries
 - 12.1.1.3 Bleeding
 - 12.1.1.4 Fractures. Sprains, & Other Injuries
 - 12.1.1.5 Eye Injuries
 - 12.1.1.6 Heat Stress
 - 12.1.2 Fire or explosion
 - 12.1.3 Personal Protective Failure
 - 12.1.4 Other Equipment Failure
 - 12.2 Procedures for Reporting Incidents
 - 12.3 Emergency Communications

- 13.0 Record Keeping

LIST OF APPENDICES

| | | |
|----------|---|---------------------------------------|
| APPENDIX | A | SITE LOCATION MAPS |
| APPENDIX | B | CERTIFICATES OF TRAINING AND MEDICALS |
| APPENDIX | C | EQUIPMENT LIST |
| APPENDIX | D | EMERGENCY PHONE NUMBERS |
| APPENDIX | E | TOXIC ATMOSPHERES |
| APPENDIX | F | PERSONAL PROTECTIVE EQUIPMENT |

1.0 Site Specific Health and Safety Plan (HASP)

1.1 Scope of the Site Health and Safety Plan (HASP)

This Site Health and Safety Plan (HASP) is intended to meet the requirements of 29 CFR, Part 1910.120., other pertinent sections of CFR Part 1910, CCR Title 8, Section 5192 and U. S. Army Corps of Engineers Safety & Health Requirements EM 385-1-1. This plan also must serve as a guide to deal with handling contaminated soils handled at this site

The following sections of CCR Title 8, Section 5192 and 29 CFR Part 1910 are addressed.

| | |
|-------------------|--|
| Section 5192 | Organizational Structure |
| Section 5192 | Comprehensive Work plan |
| Section 5192 | Health and Safety Plan |
| Section 1910.95 | Noise |
| Section 1910.106 | Flammable and Combustible Liquids |
| Section 1910.134 | Respirators |
| Section 1910.152 | First Aid and Medical Services |
| Section 1910.1000 | Air Contaminants as listed in the Z tables |
| Section 1910.120 | Hazardous Waste Operations |

All employees and subcontractors of University of San Diego, Department of Environmental and Ocean Sciences involved in field work remediation at this site will have completed the required 40 hour HAZWOPER initial training course as required by law and/or contract specifications, and will have maintained this qualification through annual refresher training. The Site Safety Manager will have completed additional 8-hours of training as a Hazardous Waste Supervisor in accordance with 29 CFR 1910.120. HAZWOPER training certificates will be posted or available on site. Workers must be trained for handling or being exposed --- potentially --- to stressors other than arsenic in soils. This type of training for other hazards that may be encountered at the Black Mountain site could include: unknown petroleum oils, diesel fuel, gasoline fuel, poly nuclear aromatics (PAH/PNA), other toxic metals, unreported/unidentified underground storage tanks (UST's) and confined space entry hazards associated with mining. These stressors and others are covered in the HAZWOPER training. But the only stressor that this plan will address specifically is the potential for workers to be exposed to arsenic. In addition, all employees that undergo HAZWOPER training shall be involved in a program of medical monitoring, and are certified to wear respiratory protection as specified in 29 CFR 1910.134, 29 CFR 1910.120 and Title 8 CCR 5144.

This plan was prepared from the best available information concerning site conditions at the time. The Health and Safety specifications in this plan are based on reasonable knowledge that heavy metals and petroleum hydrocarbons are likely to be encountered on the site. The other stressors -- or possible stressors --- shall only be encountered as contained hazards or potential hazards. Real spills, exposures or remediation of stressors like but not limited to : PCB's, other toxic metals, oxygen deficiencies, LEL's greater

than 5 % will be strictly handled by site specific plans or more likely the contracted hazardous response company along with the local fire department. Any change in condition that results in the use of a licensed abatement or hazardous materials response company will be done under the control and guidance of University of San Diego, Department of Environmental and Ocean Sciences and the HM Pitt Labs Site Technician. Unless specified in this site safety plan, the field team does not have the option to modify the levels of personal protection in any way. It is recognized that conditions on the site may change, or that more information may become available during the operation. If during the operation it is determined that the conditions are not as described, or the protection specified in the site safety plan requires modification, work will cease. Work will not resume until authorized by the Program Manager (PM) and Site Health and Safety Officer (SHSO), and the hazards have been corrected.

If conditions encountered at the site differ from that represented by the University project documents, remediation / sampling / work shall be done under the control of University of San Diego, Department of Environmental and Ocean Sciences and other qualified sources.

1.2 Site Descriptions and Contamination Characterization

This HASP is being developed in accordance with the critical scheduling path as established in the plans and specifications for the timely testing of soils that have been contaminated with arsenic.

As stated earlier the extent of the safety concerns involve: 1. General personnel safety problems like noise, heavy equipment, trips, falls and general eye protection etc. 2. Exposure to arsenic.

The exact locations of this soils work are shown on location maps in Appendix A.

HM Pitt Labs Inc.'s CIH and Professional Geologist (PG) will not be on site during the entire contract/ research project. Rather it will be the responsibility of University personnel to comply with requirements in this plan that involve sampling of soils/ rock debris and air samples

This plan will be augmented with specific site descriptions and remediation practices for each specific location if unknown conditions should arise. As stated earlier, if there is a change in conditions, all additional work shall be done under the auspices of University of San Diego, Department of Environmental and Ocean Sciences and the Owner. During the other phases of the work when the CIH and/or PG will not be on site it will be the responsibility of the contractors safety officers and the H. M. Pitt Site technician to directly work under the guidance of the CIH and/or PG. It is the responsibility of the Safety Officer to inform the CIH and the site technician of all aspects of the site safety during the entire course of this sampling project and any remediation work (if required) and the other unknown stressors.

The tasks to be performed as described in the site job are:

- Isolate all sites of soils sampling by using the methods and work practices as described in this general safety and health plan.
- Properly excavate and stockpile soils for analysis
- Monitor and test the air and soils

Please refer to the contract specifications for a precise listing of all improvements required for this contract.

Please refer to Appendix I for tables concerning contaminants. Among the known or suspected contaminants characterized in the site operation are:

| | |
|-----------------------|---|
| Chemical Name: | Inorganic arsenic |
| Concentration Range: | Refer to analytical provided by earlier XRF work please refer to appendix E |
| Media in Which Found: | soil / rocks |

Estimated Quantities /Volumes to Be Impacted by Site Work.: Please refer to the University's sampling plan.

Safety Data Sheets: Included in the contractor's submittals

Project duration is limited to the project requirements.

Site topography is uneven/ hilly to generally level. Surrounding surface conditions are unimproved grounds with hillsides. The prevailing weather conditions are not expected to be a significant consequence to the work performance due to the generally mild weather conditions typical to this geographical location.

1.3 Description and Sampling Program

The on site monitoring shall be done by H.M. Pitt Labs for initial air samples for air borne arsenic dust from the university sampling. The trained technician shall take at least air samples as indicated in this plan and may have to use other direct reading instrumentation on site to include, but not limited to, Combustible Gas Indicator (CGI), Photo Ionization Detector (PID) and X-Ray Fluorescence (XRF) Analyzer. The sites will

be continuously sampled for at least arsenic and may have to test or monitor other metals and hydrocarbons in workers breathing zones, and at the perimeter to the hazard areas.

2.0 Hazard Assessment and Risk Analysis

Industrial hygiene sampling was conducted to determine the nature of the soils contaminants and to evaluate the inherent hazard activities involved with the operation. A risk analysis for all tasks for the site can or may be done using the required risk matrix approach as specified by the Army Corps of Engineers manual and Title 8 CCR

2.1 This HASP is primarily for arsenic. Its' presence is known and confirmed at the job site. Other toxic vapors, gases and aerosols will be monitored as required in this HASP, but it is expected that only arsenic identified from sampling shall be expected in the job site.

2.2 Action Levels of Primary Contaminants

The action levels of contaminants are determined by the Threshold Limit Values (TLV) as well and the P.E.L.'s. Biological Exposure indexes can also be found as published by the American Conference of Governmental Industrial Hygienists for 2015.

It should be noted that the hydrocarbons (including aromatics) are of unknown structure, and therefore, unknown toxicity. In fact many of the compounds that may be encountered may not have a listed PEL, TLV-TWA, or NIOSH REL nor would they have an action level. Federal regulations concerning health standards like arsenic, lead and asbestos, mandate levels of action that are clear and well known. Other reference consensus standards like, but not limited to, NIOSH and ACGIH, may indicate that action be taken at other levels of exposure or contamination. Volatiles like, but not limited to benzo(a)pyrene, phenanthrene, acridine, chrysene, anthracene, and pyrene have been given a NIOSH REL of 0.1 mg/M³. This will be used as the action level for the field. This means that any significant data of 0.1 mg/M³ or greater will require a change of condition and additional hygiene sampling in the field. PID levels of 10.0 mg/M³ will be used as an action level for hydrocarbons. Please be aware that only arsenic is expected in this research project

3.0 Accident Prevention Plan

3.1 Education and Training

The level of training provided will be consistent with the worker's job function and responsibilities. The training program involves both classroom instruction in a wide range of Health and Safety topics and "hands-on" practice. This training program for work around hazardous substances also incorporates on-site experience under the direct supervision of trained, experienced personnel.

-Before their first assignment, every new employee will receive a thorough safety orientation (i.e.. the contents of this plan). Job specific safe work practices and hazards peculiar to the particular work to be undertaken will be covered with all employees and/or subcontractor's personnel (Please see sign acknowledgment at the front of this plan.)

- When employees may be exposed to known or suspected work place hazards, they will be instructed in the recognition of the hazard, the procedures for protecting themselves from injury, and in first aid procedures in case of injury.

-Previous experience will be considered when assigning personnel, and only those qualified by training of experience will be permitted to operate machinery and equipment.

-Safety meetings with all supervisory personnel will be conducted by or at the direction of the SHSO at the start of the project and at least monthly to review accident prevention efforts safety policy, and the procedures pertinent to the work being performed.

-The project supervisor will hold daily "tailgate" safety meetings with their crews to discuss procedures, suggestions, past accidents, and any upcoming changes in work conditions or types that may pose safety or health hazards. The Activity Hazard Analysis and Risk Analysis (Appendix C) for a specific activity may be prepared as an aide in conducting safety meetings. Copies of the Safety Meeting Report, Safety Exposure Report, and Accident investigation Report will be recorded and a copy maintained on the lot, site or field office at all times.

- Any other operations where more specific training is required by law or regulations ---such as the use of respiratory equipment may occur ---- will require additional training according to the applicable regulation.

- All excavation, benching, pot holing, drilling or stockpiling university workers in an exclusion or contamination zones will require the forty hours of HAZWOPER training

3.2 Health and Physical Requirements

Employees must be physically capable of performing their assigned duties.

- No employee will be permitted on the job site whose mental or physical condition may be detrimental to the safety of his or her self or others.

- All drivers of vehicles with a rated capacity of more than 26, 000 pounds or carrying loads requiring placards will be required to pass a biannual physical examination, or as otherwise required by applicable State or Federal regulations.

- All equipment vehicle or machinery operators must be able to read and understand all signs, signals, and operation instructions in use.

- Employees will not be required or allowed to wear a respirator unless they have been examined by a licensed physician and given clearance to work in writing as being able to perform assigned duties while wearing any such device.

- All HAZWOPER trained employers shall undergo the following medical testing:

Blood and urine sampling for arsenic
PFT
Complete physical

4.0 Staff Organization and Responsibilities

4.1 Responsibility and Authority

Personnel responsible for the project safety at the site are the Program Manager (PM), Site Superintendents) Health & Safety Manager or in his absence the Site Health and Safety Officer (SHSO) working under the direction of the CIH and his project site technician. The project CIH from HM Pitt Labs, Inc. and the Professional Geologist from the university will be responsible for complete oversight of this project. This includes the daily review of the daily direct reading logs and determining the necessity for additional protective equipment and/or monitoring. Copies of all documentation will be submitted daily to the university and the representatives from the park.

The site safety plan must be approved by the Program Manager and the Health & Safety Manager. The SHSO is responsible for reviewing and approving all safety plans and attachments, and advising the PM on Health and Safety matters. The SHSO has the authority to audit compliance with the provisions of site safety plans, and to suspend or modify work practices for safety reasons. The PM or SHSO may dismiss from the work site any individual whose conduct on site endangers the Health and Safety of others.

The PM is also responsible for ensuring that the provisions of safety plans are implemented. All field personnel must have met medical examination and training requirements. An adequate supply of specified safety equipment and materials must be made available, and the required safety reports will be submitted.

The SHSO will conduct site specific Hazardous Communications Program with all personnel prior to commencement of work plan activities. Attendance will be mandatory and sign-offs required. Daily "tail gate" safety meetings will be conducted by supervisors and all personnel shall be informed of the day's activities, and updated as to any special hazards and conditions that may exist.

4.1.1 HASP. Organization

4.1.1.1 Organization Responsibilities

Senior Level Management-

- Provides necessary facilities, equipment, and funding support.
- Provides adequate personnel and time resources to conduct activities safely
- Supports the efforts of off-site and on-site management.
- Supports appropriate disciplinary action when unsafe acts or practices occur.

- **Program Manager –**
- Provides background review of the project, of the work plan, of the HASP, and the field procedures
- Ensures that the Work Plan is completed accurately and on schedule.
- Briefs the site managers, and subcontractors on their specific assignments and responsibilities.
- Uses the SHSO to enforce safety and health requirements.
- Is ultimately responsible for enforcement and monitoring of the Site Health and Safety Plan

- **Contracts Manager –**
- Provides contractual support
- Define and direct all assigned subcontractors
- Maintains records and data for contract and site activities

- **Health and Safety Manager –**
- Implement and oversee Health and Safety Program
- Provide support to off-site and on-site requirements of the SHSO.
- Maintain current regulatory requirements
- Develop and implement new training requirements

- **Site Health and Safety Officer (SHSO) and Competent Persons / On site Hygienist (See Appendix E for Personnel):** Leland S. Pitt is the project CIH; Eric Cathcart is the project Professional Geologist
- Participates in the preparation of and implements the Site Health and Safety Plan
- Selects protective clothing and equipment as required by this plan and as recommended by H. M. Pitt's Certified Industrial Hygienist.
- Periodically inspects protective clothing and equipment
- Ensures that protective clothing and equipment are properly stored and maintained.
- Coordinates health and safety program activities with the Health and Safety Manager.
- Confirms that site personnel are suitable for work based on a physician's recommendation
- CIH daily review of direct reading logs and laboratory sample results and determination of the necessity for additional PPE, monitoring and decontamination procedures.

- **Monitor or Technician for on-site hazards and conditions.**
(H.M. Pitt Labs, Inc.)

- Is knowledgeable of emergency procedures, evacuation routes, and the telephone numbers for the ambulance station and medical facilities, poison control center, fire department, emergency response and the local police.
- Coordinates emergency medical care.
- Pull soils, personal samples, and other bulk materials, wash water, and other samples from sites for laboratory evaluation as required.
- Constantly monitors soils during worker excavation/ sampling operations activity, general construction safety hazards, and air quality per the direction of University of San Diego, Department of Environmental and Ocean Sciences' CIH. This monitoring shall be at least for arsenic

- **Quality Assurance Inspector –**
- Implements and executes the contractor's Quality Control Plans
- Provides off-site and on-site inspections for compliance
- Initiates corrective action and subsequent re-inspection
- Represents University of San Diego, Department of Environmental and Ocean Sciences regarding all quality assurance matters

- **Project Superintendent –**
- Manages field operations
- Executes the work plan and schedule
- Coordinates with the Site Health and Safety Officer in determining protection levels.
- Enforces site control.
- Documents field activities and sampling collection. This activity can be done outside reduction zone.

- **On-site University Personnel**
- Obey safety instructions, rules and regulations.
- Use Personal Protective Equipment (PPE) and safety devices provided or as required.
- Report any unsafe conditions or unsafe work practices to their supervisors.
- Participate actively in "tailgate" or "toolbox" safety meetings.
- Provide suggestions for Improvement of the program operations
- It is up to the individual employees and it is their responsibility to implement all aspects of this Site Health and Safety Plan

- **Emergency Response Team: San Diego Fire Department**
- Provides on-site and off-site emergency response
- Provides on-site personnel decontamination facilities.
- Provides on-site and off-site emergency control measures.

- **Subcontractor(s):**
- Performs specified requirements of the work plan.
- Acknowledges and complies with the HASP
- Acknowledges and complies with Q & A program

- Provides all required reports and compliance with the university's research requirements.

5.0 Personal Protective Equipment (PPE)

The selection of the PPE applies to work activities where complete skin protection is warranted, and the use of NIOSH approved air purifying respirators is suitable to protect against possible low level generation of aerosols, dusts, mists, or organic vapors. The lowest level of respiratory protection that may be used for this job site will be a half face negative pressure respirator that uses a combination carbon filter approved to remove dusts, mists, or organic chemical vapors and HEPA-type particulate removal bulk particles. This shall be worn by University of San Diego, Department of Environmental and Ocean Sciences' employees / students throughout any excavation, stockpiling and sampling suspect soils as required.

HAZWOPER trained employees will be certified by an approved physician as being physically fit to wear respiratory protective devices to perform their assigned field work.

University of San Diego, Department of Environmental and Ocean Sciences' PPE usage is governed and dictated by this plan.

At a minimum the following items of protective clothing will be provided and furnished for on-site personnel

- Approved clothing, including shirts with sleeves and long pants. PPE will be required to be used as required for protection from recognized hazards.
- Safety-toe shoes, boots, or step in foot protectors will be worn by personnel exposed to potential foot injury.
- Hard hats meeting the requirements of ANSI Z89 1-1969 (R) Class A or ANSI 289 2-1972(R) Class B will be worn by all workers and visitors on the work site.
- Approved safety eye and face protection will be worn by personnel exposed to injury from dust, flying particles, splashes, and other hazards.
- Approved gloves will be worn by all employees subject to handling hazardous materials, hot objects or tools, or other equipment which may cause hand injuries.
- Ear plugs or muffs will be worn by personnel exposed no noise levels exceeding 80 decibels (dB). There will be no exposure to impact noise exceeding a 140 dB peak sound pressure level.
- Personnel driving or riding in passenger vehicles will use seat belts.

- All prescription eyeglasses in use on-site will be safety glasses. Prescription lens inserts will be provided for full face respirators. Contact lenses are prohibited.

5.1 Procedures for PPE Selection

The PM and SHSO will determine the level of PPE that will be used at each specific site.

NO CHANGES TO THE SPECIFIED LEVEL OF PROTECTION WILL BE MADE WITHOUT THE APPROVAL OF THE SHSO AND THE PM. IT WILL BE THE RESPONSIBILITY OF THE CIH TO MAKE THE DETERMINATION OF WHEN PERSONAL PROTECTIVE EQUIPMENT NEEDS TO UPGRADED OR DOWNGRADED. THIS DETERMINATION WILL BE BASED ON DAILY LOGS OF FIELD MEASUREMENTS USING EXISTING ACTION LEVELS AND/OR PERMISSIBLE EXPOSURE LEVELS.

While the initial survey data indicates quite clearly that the only contaminates that may be encountered during excavation, stockpiling and sampling is arsenic based on the type of operations that will be performed at the job sites. It must be noted that there is always the potential for other contaminants others than those listed in the project documents to surface during the course of work with excavating, and sampling soils. The following are the levels of required protection.

REQUIRED LEVELS OF PROTECTION

| TASK | LEVEL OF PROTECTION |
|---|---------------------|
| General set up for sampling | Type D |
| Soils excavation and Stockpiling, Any work in contaminated soils areas | Type D |

5.2 Respirator Use Procedures

- Employees will not be required or allowed to wear a respirator unless it has been determined by a licensed physician that they are physically able to perform work while using the required respiratory protective equipment.
- Each respirator shall be individually assigned and not interchanged between workers. Cartridges, canisters and filters will be changed daily.
- No full beards, mustaches or facial hair that interfere with a good face seal are permitted.

5.3 Respirator Maintenance Procedures

- All respirators will be inspected before and after each use. Respirators not routinely in use will be inspected at least monthly.
- Respirators will be routinely (once per day) collected, cleaned and disinfected to insure that employees are properly protected.
- Replacement of parts or other repairs will only be done by experienced persons within the recommendations of the manufacturer.

5.4 Respirator Program Effectiveness

- The SHSO will audit employee personnel files to ensure that an up-to date respirator fit test has been performed before anyone is allowed to perform work at the job site.
- This program will undergo constant review to insure employee protection.

6.0 Medical Surveillance

Introduction

Workers handling hazardous wastes can experience high levels of stress. Their daily tasks may expose them to toxic chemicals and safety hazards. They may develop heat stress while wearing protective equipment or working under temperature extremes or face life-threatening emergencies such as explosions or fires. Therefore, a medical program is essential to assess and monitor workers' health and fitness both prior to employment, and during the course of work: to provide emergency and other treatment as needed: and to keep accurate records for future reference.

The Medical Monitoring Program for University of San Diego, Department of Environmental and Ocean Sciences is in strict compliance with 29 CFR 1910.120, 29 CFR Part 1910.134[bl[10] (respirator medical evaluation), and specific medical requirements of 29 CFR Part 1910.95 and 29 CFR Parts 1910.1001 through 1910. 1045. 29 CFR 1910.1001 through 1910.1045 are specific standards written for common important chemical stressors / hazards --- like hydrocarbons and metals.

6.1 Medical Monitoring

University of San Diego, Department of Environmental and Ocean Sciences' project students or any subcontractor personnel will have adequate protection from exposures through administrative and engineering controls, and appropriate personal protective equipment and decontamination procedures as described in this HASP will be in use. This medical surveillance shall be based on the chemical nature of the exposures as determined by the on site safety personnel and analysis.

University of San Diego, Department of Environmental and Ocean Sciences utilizes the services of a board certified occupational-health physician to oversee the medical examinations and surveillance. The name of the examining physician, evidence of examination, and written certification of fitness for work, including ability to work in heat and cold environment and the ability to wear required respiratory protection for personnel working in the operation is provided in Appendix E.

The medical test analysts for University of San Diego, Department of Environmental and Ocean Sciences' employees / students are performed by a laboratory that has demonstrated satisfactory performance in an established inter laboratory testing program. The clinical or diagnostic laboratory where samples are sent meet either the minimum requirements under the Clinical Laboratories Improvement Act of 1967 (42 CFR Part 74 Subpart M Section 263[aj], or (the conditions for coverage under Medicare. These programs are administered by the Health Care Financing Administration (HCFA), US Department of Health and Human Services (DHHS).

The components of this HASP Medical Monitoring Program include the following:

- Surveillance
 - Pre-employment Screening
 - Annual Examinations
 - Periodic Medical Examination
 - Termination Examination

- Treatment
 - Emergency
 - Non-emergency on a case-by-case basis

- Record keeping

- Program Review

Additional clinical tests may be included at the discretion of the occupational physician performing the examination.

Nonscheduled medical examinations will be conducted under the following circumstances:

- After acute exposure to any toxic or hazardous material
- At the discretion of the SHSO and PM when an employee may have been exposed to dangerous levels of toxic or hazardous materials.
- At the discretion of the SHSO and PM at the request of an employee with demonstrated symptoms of exposure to toxic or hazardous material.

7.0 Exposure Monitoring and Air Sampling Program

The purpose of air monitoring during this project is to identify and quantify airborne contaminants in order to determine the level of worker protection needed, and containment controls needed to protect the health and safety of the surrounding community. Initial screening for identification is often qualitative; i.e. the contaminant or the class to which it belongs is demonstrated to be present but the determination of its concentration (quantification) must wait for subsequent testing. Two principal approaches will be implemented for identifying and/or quantifying airborne contaminants.

- The on-site use of direct-reading Instruments - direct reading combustible gas / oxygen meter, and the use on site direct reading colorimetric tubes as required for unknown or unexpected contaminants. In addition the H.M. Pitt Site hygienist may have to constantly monitor the excavation site for unknown or unidentified hydrocarbons with a direct reading PID portable instrument. Continuous means every fifteen minutes.
- Laboratory analysis of air samples obtained by gas sampling bag, filter, sorbent, or wet contaminant collection methods can be done if desired. Air cassettes will be taken in compliance with standard sampling techniques using personal and area pumps in compliance with the project specifications, federal, state and local requirements. It is almost certain that the only metal that we would be monitoring for will be arsenic. Non-volatile mercury samples (mercury compounds) must be digested separately from the other metals in the lab. Metallic mercury may not be sampled on the same air cassette as the other metals. Any air sampling will again be done in compliance with all State, Local and Federal requirements. Any detection of vapors/ gases/ dusts, mists, fumes in the air that may or are in excess of a TLV or action level shall require an immediate job shut down, and I.H. sampling in accordance with the latest NIOSH Hygiene procedure.

As a matter of policy HM Pitt Labs' site technician will be doing daily on site direct monitoring for heavy metals and hydrocarbons.

As an internal safety requirement, University of San Diego, Department of Environmental and Ocean Sciences chooses to use a 5% L.E.L. reading level for additional safety if flammable gases are encountered at the job site. This level will ALWAYS meet or exceed the requirements of 10% L.E.L. by definition as listed in 29 CFR 1910.146 for confined space entry

Confined space entry is not anticipated to be required at this site. In the event that confined spaces are encountered, they shall be certified gas free initially by a certified Marine Chemist from H. M. Pitt labs. Any confined space must be inspected for oxygen, L.E.L., CO, H₂S, and unknown hydrocarbons using a PID -- and any other compound found in the confined space during the inspection by the Marine Chemist or the project's CIH. The CIH shall fill out a permit entry form (see submittals), and this form must be posted at all common or usual entrances to the confined space. The CIH shall update (recheck) the confined space at least every 24 hours during entry and hot work if there is

a change in condition. Any trenching shall be monitored continuously every fifteen minutes.

Any significant reading on the combustible gas meter either of oxygen deficiency --- less than 19.5 %, or any L.E.L reading of 5 % will cause the University of San Diego, Department of Environmental and Ocean Sciences SHSO to shut down all but emergence rescue work and call the designated CIH. Any hydrogen sulfide detected in significance (even 1 PPM is not tolerable) or carbon monoxide in excess of 25 PPM. Any PID reading at or in excess of 10 mg/M³ will cause a work stoppage. Any report from analysis of the PNA/PAH samples at or in excess of 0.1 mg/M³ will cause work to stop.

Direct reading instruments will be used to rapidly detect flammable or explosive atmospheres, oxygen deficiency, certain other gases and vapors if unexpectedly encountered at the job site. The information provided by direct-reading instruments will be used to institute appropriate protective measures, e.g. personal protective equipment. This then will help to determine the most appropriate equipment for further monitoring, and to develop optimum sampling and analytical protocols.

No calibration is needed for the Drager tubes. It is required that prior to each shift the direct reading combustible gas / oxygen meter shall be calibrated with an appropriate span gas. The PID will be calibrated daily. Calibration data will be submitted on a daily basis to the Port. All results including non-zero readings shall be recorded by the SHSO.

Any combustible gas reading in excess of 5% of the LEL will cause an immediate cessation of all work and evacuation of personnel from all work zones.

Any valid indication of any stressor in excess of an Action level or PEL will trigger an immediate response for the SHSO / competent person to correct the problem exposure. This is certainly true for metals and possibly hydrocarbons which are the primary stressors that are expected at the job site.

The SHSO will review all air monitoring data on a daily basis or within 24 hours of any excursion over any work control limits. The review will include:

- Quantity detected concentration
- Evaluating if the correct data was collected
- Looking for trends
- Integrating any long term sampling
- Correct engineering controls
- Determine the effectiveness of engineering controls.

Dust and vapor control will be developed to minimize fugitive dust and vapor emissions from the work site. Engineering controls such as poly-sheet covering of waste, the use of vapor suppression foam or water suppression for dust will be used during and before each work phase and when required by the site Industrial Hygienist. The use of watering

down the earth and covering the subsequent soil will be the only initial procedures that will be routinely required.

7.1 Perimeter Monitoring

HM Pitt Labs site technician may establish perimeter monitoring locations at the site sampling in locations to be determined by the technician. Perimeter sampling will be performed in accordance with the specification.

Background readings will be made using the direct reading instruments (LEL, mg/M³ from PID). Additionally baseline samples will be made for metals other than arsenic that could be found during excavation.

7.1.1 Periodic Monitoring

Site conditions and thus atmospheric chemical conditions may change following the initial characterization of the site. For this reason monitoring will be repeated periodically especially when:

- Work begins on a different portion of the site
- Different contaminants are being handled
- A markedly different type of operation is initiated
- Workers are handling leaking drums or working in areas with obvious liquid contamination.

7.2 Personal Monitoring

Metals monitoring, direct reading of hydrocarbons by PID and the use of the CGI and XRF analyzer-- as well as other data collection for other stressors ---- will be performed as often as necessary, and whenever necessary, to protect field personnel from explosion hazards, asphyxiation or chemical exposure.

It will be the policy of HM Pitt Labs, Inc. to be flexible in these matters. It has already been amply spelled out how and when we shall monitor for a variety of stressors. It must be noted that the entire basis of this “arsenic work plan” is data which reflects airborne hazards at or less than the action levels that have been spelled out. Any readings in excess of these levels will cause a change in this plan which will or may cause drastic changes in monitoring strategy. We do not know what monitoring will be necessary or its frequency if conditions are other than has been described.

Direct reading monitoring is scheduled to be done every shift as specified in the research specifications during excavation, sampling, stockpiling or work in trenches or other confined spaces. Direct reading includes the combustible gas indicator and PID monitoring. Metals—arsenic -- will be monitored for every shift every day during any activity that disturbs soils.

Monitoring will be performed by the on site industrial hygienist trained in the use and care of the monitoring equipment. As stated earlier all confined space entry testing and permitting will be done by the certified CIH. The record of the instrument readings and calibration Information will be kept and recorded in HM Pitt Labs' daily reports.

If there needs to be personal monitoring by the CIH of high risk workers, this will be done will be for those who are closest to the source of contaminant generation. This will be done in strict compliance with the OSHA 1910.120 and OSHA 1910.100 standards – the arsenic standard 29 CFR 1910.1018. At a minimum 25% of the workers doing a specific job will be sampled for eight hour time weighted sampling. All sample results will be compared to OSHA standards. It should be noted that this personnel monitoring will initially be restricted to arsenic, but may be done on other stressors if the on site direct reading instruments show a possibility of air borne contamination, and at all times during any excavation and/or sampling of soils.

If field personnel suspect emissions outside the restricted areas, measurements will be made at the source at both upwind and downwind positions. If the concentrations at these locations exceed the respirator use action levels, measurements must then be made in the breathing zone of the individuals working closest to the contamination source. Decisions regarding respiratory protection will be made using measured dusts/vapor concentrations in the breathing zone.

The expected air temperature at the job site will be in the temperate range and will not be a problem. If it is determined, however, that heat stress monitoring is required, all work will cease and only HM Pitt's CIH will be allowed to monitor heat stress in strict accordance with the ACIGH 2015 TLV booklet.

In general some of the factors that will be considered --- be certainly not limited to --- are listed below:

- Monitoring frequency will increase as the ambient temperature increases or as slow recovery rates are observed.
- Monitoring will be performed by a person with a current First Aid/CPR certification who is trained to recognize the symptoms.
- The heat stress physiological monitoring shall include, but not be limited to, the following:
 - a) Heart rate.
 - b) Body temperature.
 - c) Body water loss.

7.3 Action Levels of Toxic Atmosphere

During abatement work, workers will be exposed to levels of varying metallic dusts - specifically arsenic. **The action level for arsenic will be the half of the NIOSH REL/**

15 minute exposure limit of 2 micrograms per cubic meter of air or 1 microgram per cubic meter or air.

The action level for the PID is 10 mg/M3 for general hydrocarbons.

The PEL and Action level for any hydrocarbons will be deduced following detection and identification of the material or materials.

The action levels of toxics that could trigger a hazard exposure are presented in the project specifications. Toxic vapors, gases and aerosols will be monitored as required in this HASP.

Any readings at or above the action levels will cause all work to cease. It is and will be the policy of the university to implement engineering and administrative changes to bring levels of exposure below the action levels.

It has already been stated that University of San Diego, Department of Environmental and Ocean Sciences' workers must don a half face negative pressure respirator with HEPA filter and activated charcoal filters approved for hydrocarbons/ particulates during sampling, excavation, and stockpiling work.

7.4 Equipment Calibration

All direct reading instruments will be calibrated daily and zero checked twice daily or each time the instrument is moved. The use and calibration of the instrument will be by a qualified trained technician. All readings will be recorded in micrograms per cubic meter, fibers per cc, or possibly ppm or the equivalent, and a record of the instrument readings and calibration information will be kept in the field log book. The direct reading Drager tubes do not need maintenance, and the combustible gas / oxygen meter will be adjusted and maintained prior to the start of the shift as described previously. Sampling pumps for arsenic in air and other stressors must be calibrated against a certified rotometer or a primary standard like a bubble burette.

8.0 Standard Operating Safety Procedures, Engineering Practice Controls

8.1 Site Rules and Prohibitions

- All workers are to maintain in their possession company issued safety equipment such as hard-hats, safety goggles, respirators, etc. which are to be worn as PPE in accordance with this HASP. All employees are to wear at all times work boots, long pants, shirts and hard-hats while at the job-site.
- At no time shall any employee attempt to operate any equipment which is not functioning in a proper or safe manner. Any such equipment problems shall be reported to their supervisor immediately.

- Eating, drinking, gum chewing or smoking not be allowed within the work zone; and only allowed in a designated area by the SHSO.
- Three work zones will be established as further delineated elsewhere in this plan. Work zones will be established by the PM utilizing guidance in the drawing plans. The PM will clearly layout and will identify work zones, hazard zones and non-hazard zones at the job-site and will limit equipment operations and personnel in the zones as required for safety.
- Activities inside the hazard areas will be conducted with a buddy who is able to:
 - a) Provide his or her partner with assistance.
 - b) Observe his or her partner for sign of chemical or heat exposure.
 - c) Periodically check the integrity of his or her partner's protective clothing
 - d) Notify the Superintendent, PM or SHSO or others if emergency help is needed.

8.2 Sanitation

- Drinking water will be provided from known potable supplies.
- All outlets dispensing non-potable water will be conspicuously posted. "WATER UNFIT FOR DRINKING"
- Disposable, single use cups will be provided for drinking water. Used cups will be disposed of properly.
- Adequate toilet facilities will be provided for site personnel consisting of at least one portable chemical toilet at each work-site, unless other facilities are readily available.

8.3 Illumination

Employees will work only during daylight hours or University of San Diego, Department of Environmental and Ocean Sciences will provide lighting of at a minimum of 30 foot-candles during all work performed during darkness. Explosion proof lighting will be used in flammable or explosive atmospheres.

9.0 Site Control Measures

The work site will be clearly marked (i.e. warning and/or barrier tape). Construction zone notices will be posted at locations sufficient to warn any non-worker of potential hazards. No one not directly involved in work or inspection will be allowed into the construction zone. No smoking or eating signs shall also be posted.

The Zones for established work are as follows:

| | |
|---|---|
| The Exclusion Zone - | The restricted access areas, the immediate area up to fifty feet or as delineated by the SHSO |
| The Contamination Reduction Zone - | The area directly adjacent to the exclusion zones and including a radius of fifty feet |
| The Support Zone - | The area starting from the CRZ extending outward to an additional 50 feet radius. |

The Support zone will be established on the site and is defined as the area outside the zones of exclusion and reduction zones. The function of the support zone is to provide:

- An entry area for personnel, materials and equipment to the construction zone.
- An exit area for decontamination personnel, materials and equipment from the construction zone.
- Location for support area facilities.
- A storage area for clean safety and work equipment.
- An area for site workers to safely rest or take a break without PPE requirements of the construction zone.

The Exclusion zone is that area of the construction site that hazardous materials are being removed or processed. This is one of the areas where proper HAZWOPER training is required. This zone includes the exclusion areas or zones.

The Reduction zone is that area of potential exposure where decontamination is taking place of either personnel or equipment. This area includes wash down areas for equipment and PPE change sites. This is the other area where HAZWOPER certification training is required.

10.0 Personal Hygiene and Decontamination

Introduction

Decontamination - the process of removing or neutralizing contaminants that have accumulated on personnel and equipment - is critical to Safety and Health at hazardous waste sites. Decontamination protects workers from hazardous substances that may contaminate and eventually permeate the protective clothing, respiratory equipment, tools, vehicles and other equipment used on site. It protects all site personnel by minimizing the transfer of harmful materials into clean areas. It helps prevent mixing of incompatible chemical, and it protects the community by preventing uncontrolled transportation of contaminants from the site.

10.1 Prevention of Contamination

University of San Diego, Department of Environmental and Ocean Sciences has established Standard Operating Procedures that minimize contact with waste and the potential for contamination. Those procedures include but are not limited to the following:

- Stress work practices that minimize contact with hazardous substances (e.g. do not walk through areas of obvious contamination; do not directly touch potentially hazardous substances). The use of local HEPA Vacuuming at the site of removal or contamination, with as little entry into confined space as possible
- Use remote sampling handling, and container-opening techniques (e.g.. drum grapplers, pneumatic impact wrenches).
- Protect monitoring and sampling instruments by bagging. By making openings in the bags for sample ports and sensors that must contact site materials.
- Wear disposable outer garments and use disposal equipment where appropriate.
- Cover equipment and tools with a strippable coating which can be removed during decontamination.
- The most important aspect of contamination control will be the use of a charged water fire hose with a spray nozzle to keep dust levels down to a bare minimum.
- Soils shall be stockpiled inside the exclusion zones and covered as appropriate. There is nothing that pertains to University of San Diego, Department of Environmental and Ocean Sciences about possible spills at the job site.

10.2 Decontamination Methods

All personnel, clothing, equipment and samples leaving the contaminated area of a site (generally referred to as the exclusion and reduction zone) must be decontaminated to remove any harmful chemicals or infectious organisms that may have adhered to them. Any time personnel leave the contaminated area they must decontaminate prior to leaving the work area. Decontamination methods include either: 1.) physically remove contaminants. 2.) inactivate contaminants by chemical detoxification or sterilization or 3.) remove contaminants by a combination of both physical and chemicals means.

In general this will be done by washing down equipment, and removing PPE prior to leaving the exclusion and reduction zones. Gloves, respirators, hard hats, boots and goggles will be cleaned with water and detergent when exiting exclusion and reduction zones. Waste generated in this work will be decontaminated on site or correctly packaged for off site transportation and disposal as hazardous waste. Other specific requirements are not envisioned at this time based on the level of contaminants found by earlier evaluation.

In the event that site conditions and monitoring results indicate that there has been a change in conditions relative to contaminant levels by CIH review, the proposed decontamination steps in this plan, at the direction of the CIH, will be upgraded to appropriate levels. This change will be provided to the university and the owner of the park's representative in writing.

10.3 Disposal Methods

All equipment used for decontamination must be decontaminated and/or disposed of properly. Buckets, brushes, clothing, tools and other contaminated equipment will be collected, placed in containers and labeled. Also, all spent solutions and wash water will be collected and disposed of properly. Clothing that is not completely decontaminated, should be placed in plastic bags pending further decontamination and/or disposal. University of San Diego, Department of Environmental and Ocean Sciences will be responsible for excavating and stockpiling the suspected contaminated soils. All hazardous waste shall not be stored on site for more than 90 days. Management of the hazardous wastes must meet the specifications as sited aby the university, the project CIH, and the owner of the black mountain open space park

10.4 Emergency Decontamination

In addition to routine examination procedures, emergency decontamination procedures will be established. In an emergency, the primary concern is to prevent the loss of life or severe injury to site personnel. If immediate medical treatment is required to save a life, decontamination will be delayed until the victim is stabilized. If decontamination can be performed without interfering with essential lifesaving techniques or first-aid, or if a worker has been contaminated with an extremely toxic or corrosive material that could cause severe injury or loss of life, decontamination must be performed immediately. If an emergency due to a heat-related illness develops, protective clothing will be removed from the victim as soon as possible to reduce the heat stress. During an emergency, provisions will also be made for protecting medical personnel and disposing of contaminated clothing and equipment.

10.5 Equipment

Gloves, respirators, hard hats, boots, and goggles will be cleaned with water and detergent. In all cases, materials known or suspected to be contaminated will not leave

the site. Waste materials will be containerized and labeled or stock piled and covered with visqueen material.

10.6 Smoking and Eating

Smoking and open flames are strictly prohibited. Eating is also not allowed inside the construction zone, decontamination zone, or support zone. All smoking and eating shall be done outside of the work area and away from the job site.

11.0 Emergency Equipment and First aid Requirements

Before the start of site work, arrangements will be made with station emergency services, health clinics, hospitals, fire departments, and ambulance services for the emergency treatment of injured personnel. A list of available emergency services, location of telephones, and written directions with maps to the designated hospital will be posted at the job site.

Special training will be provided to all site workers informing them about emergency services and phone numbers. Emergency Communications will be by telephone.

Transportation of injured personnel to medical facilities will be by the most appropriate means available.

At least one employee trained in First Aid/CPR and certified by the American Red Cross or other approved agency will be on site at all times to render first aid treatment when needed.

First aid materials will be readily available at each work site, and will consist of at least one weatherproof 16 unit first aid kit filled with materials recommended by a consulting physician for no more than 25 workers and will be supplied by University of San Diego, Department of Environmental and Ocean Sciences. These will be located within the reduction zone.

In the event of personnel injury, the immediate supervisor will initiate the accident report investigation and will complete the accident report, and furnish it to the Owner as required by the contract.

12.0 Emergency Response Plan and Contingency Procedures for on and off site

University of San Diego, Department of Environmental and Ocean Sciences has developed and Emergency Response and Contingency Plan for on-site and off-site emergencies, as specified In the OSHA 29 CFR 1910. 120(1).

The following standard emergency procedures will be used by on site and off-site personnel. The SHSO will be notified of on-site emergencies and be responsible for ensuring that the appropriate procedures are followed.

12.1 Emergency Procedures

Upon notification of an injury in the work area/job site, the PM and SHSO will assess the nature of the injury. If the cause of the injury or loss of the injured person does not affect the performance of site personnel, operations may continue with the on-site emergency trained person initiating the appropriate first aid and necessary follow-up as required. If the injury increases the risk to other workers or the risk to the community, activities on-site will stop until the added risk is removed or minimized. The paramedics/hospital will be alerted and all personnel moved to a safe distance from the accident area, and or work area/job site or both.

On and Off Site Injuries

12.1.1.1 Electrocutation:

In the event of suspected electrocution, the following emergency field procedures are to be implemented:

- Do not touch or move the victim until the source of electricity is removed or disconnected.
- Send for emergency services.
- Check victim for pulse and breathing; begin CPR as necessary and continue until appropriate help arrives. If conscious keep victim seated and treat for shock until help arrives.

12.1.1.2 Head, Neck, or Back Injuries

In the event of suspected head, back, or neck injuries, the following emergency field procedures are to be implemented:

- Do not move or transport the victim except in the case of eminent danger to prevent possible further nerve damage.
- Send for emergency services.
- Immobilize the victim to prevent further injury pending the arrival of emergency services.
- Treat other life threatening conditions as necessary

12.1.1.3 Bleeding.

In the event of extensive or continuous bleeding, the following emergency field procedures are to be implemented:

- Remove the victim from sources of imminent danger.
- Stop or retard bleeding by applying direct pressure to the wound with clean dressings or to pressure points.
- Tourniquets should be used only for massive or continuous bleeding such as in amputated limbs.
- Send for emergency services or transport victim to nearest medical facility.
- Keep the victim as calm as possible and treat for shock.

12.1.1.4 Fractures, Sprains, and Other Injuries:

In the event of suspected fractures, sprains, or other injuries; the following emergency field procedures are to be implemented:

- Immobilize the victim as appropriate for the injury. Remove victim from the work area for observation. Do not allow victim to return to work until nature and extent of injuries are fully known and victim is fully and truly recuperated.
- Send for emergency services or transport victim to nearest medical facility as the situation dictates.
- Administer first aid treatment appropriate for the injury pending arrival of emergency services.

12.1.1.5 Eye Injuries:

In the event of eye trauma, the following emergency field procedures shall be implemented:

- Remove victim from sources of imminent danger and restrain victim from rubbing or pressing the Injury (eye).
- Send for emergency services or transport victim to nearest medical facility as the situation dictates.
- For minor eye injuries protect the eye from further injury by taping or bandaging an object such as a cup over the eye to isolate the eye and any protruding object. Do not remove any protruding object which may have punctured the eye.
- For minor eye irritation due to particles, dust or vapors, flush eyes with water until the offending material is removed.
- Do not allow any person to enter work area without proper eye protection. Do not allow victim with obstructed or impaired vision to return to the work area.

12.1.1.6 Heat Stress:

In the event of suspected heatstroke or heat exhaustion, the following emergency field procedures are to be implemented:

- Remove victim from the work area to a shaded or cool area for observation and have the victim sit or recline and rest.

- Administer liquids as necessary only to conscious persons.
- In case of heatstroke, the victim's temperature must be cooled immediately. Cool the victim by removing clothing and PPE, bathing with water or wet cloths or vigorously fanning.
- Send for emergency services or transport victim to nearest medical facility as the situation dictates.

12.1.2. Fire or Explosion

In case of fire or explosion the following emergency procedures shall be implemented:

- Discontinue all work and remove personnel from the area. Remove injured personnel and administer first aid.
- Secure all equipment, fuel or power sources as possible without jeopardizing personnel safety.
Send for emergency services as the situation dictates.
Use only designated fire extinguisher types appropriate for the class of fire.
Do not jeopardize personnel safety and health to save equipment.

12.1.3 Personal Protective Equipment Failure

If any site worker experiences a failure or alteration of protective equipment that affects their health and safety, that person and his/her buddy shall immediately leave the construction zone. Reentry will not be permitted until the equipment has been repaired or replaced.

12.1.4 Other Equipment Failure

If any other equipment on site fails to operate properly, the PM and SHSO will be notified and they will immediately determine the effect of this failure on operations. If the failure affects the safety of personnel or the health and safety of the community, or prevents completion of the work plan tasks; all personnel will leave the work zone until corrective action is completed and re-entry is approved by the FM and SHSO.

In all cases when an on-site emergency results in the evacuation of the construction zone, personnel will not reenter until:

- The conditions resulting in the emergency have been corrected.
- The hazards have been reassessed.
- The HASP has been reviewed.
- Site personnel have been brief on any changes in the HASP

12.2 Procedures for Reporting Incidents

Incidents of any kind will be immediately reported to the Superintendent and to the PM. The SHSO will notify all appropriate contracting personnel and Government agencies. A written incident report will be filed with the university and a copy maintained in the project safety files.

In the event of an emergency associated with the work operators, University of San Diego, Department of Environmental and Ocean Sciences will:

- Take diligent action to remove or otherwise minimize the cause of the emergency.
- Institute whatever measures that might be necessary to prevent any repetition of the conditions or actions leading to or resulting in the emergency.

12.3 Normal and Emergency Communications

A list for emergency communications with environmental, health and emergency services shall be posted at the site. Personnel will be alerted to an emergency by the use of an air horn located within the Exclusion zone. Normal communications between workers at the site will be through cell phones.

A listing of emergency contacts will be posted at conspicuous places on the project site.

A map of evacuation routes or places of safe refuge in case of emergency will be listed in the submittals, and will be posted in the Support zone. An emergency meeting place is designated on a site map as submitted.

12.4 Spill Containment Plan

It has already been stated that due to the nature of the work that University of San Diego, Department of Environmental and Ocean Sciences will be doing at the site, it is not expected that University of San Diego, Department of Environmental and Ocean Sciences will bring materials into the work area that could cause a spill --- other than fuel oil, diesel, or even gasoline.

It is the policy of University of San Diego, Department of Environmental and Ocean Sciences to notify the local Fire Department of any spill outside of minor fuel spills.

Minor diesel/ fuel spills will cause the immediate notification of the on-site University of San Diego, Department of Environmental and Ocean Sciences Safety and competent persons, the H.M. Pitt Labs, Inc. site monitor/ technician, the project CIH, and appropriate regulatory authority.

- Minor spills will be immediately dammed or contained per directions from the above notified persons.
- All spills will be covered when appropriate
- All spills shall be barrier off from other trades and the public with warning tape at a minimum.

- The Project CIH along with the site technician shall form a plan of action to deal / clean up the spill if necessary.

13.0 Record keeping

All required logs reports and other records will be maintained on the project site at all times. The university has developed a format to include confined space entry permit, tool box safety meetings, employee/visitor logs, daily reports, accident reports and spill reports.

APPENDIX A
SITE LOCATION MAPS

APPENDIX B

**CERTIFICATES OF TRAINING AND
MEDICAL EXAMINATION**

APPENDIX C

EQUIPMENT LIST

EQUIPMENT LIST*

| Personal Protective Equipment | | Site Security |
|--------------------------------------|-------|------------------------|
| Approved respirators available | _____ | Traffic Cones |
| _____ SCBA | _____ | Banner Tape |
| _____ SAR | _____ | Flagging Tape |
| _____ Full Face | _____ | Warning Signs |
| _____ Half Face | _____ | Waste Drum Labels |
| _____ Cartridge Type (specify) | _____ | Binoculars |
| _____ Organic vapor | _____ | Megaphone |
| Surgical Gloves | _____ | Radio / Mobile |
| Outer work gloves | _____ | Fencing |
| _____ Type nitrile | _____ | Security Guard |
| Protective Clothing | _____ | _____ |
| _____ Type Tyvek | _____ | _____ |
| _____ Poly Tyvek | _____ | _____ |
| _____ Sarasex | _____ | _____ |
| _____ Hooded | _____ | _____ |
| Rain Suit | _____ | |
| Butyl Apron | _____ | |
| Safety Glasses | _____ | |
| Equipment | | Decontamination |
| Hard hat w/face shield | _____ | Plastic Sheeting |
| Neoprene safety boots | _____ | Large Washtubs |
| Steel-toed boots | _____ | Small Washtubs |
| Boot Covers | _____ | Scrub Brushes |
| Hearing Protection | _____ | Pressurized sprayer |
| Alternates | _____ | Solvent sprayer |
| | | Plastic Trash Can |

APPENDIX D

**LIST OF EMERGENCY NUMBERS AND
CONTACTS**

APPENDIX E

TOXIC ATMOSPHERES

| Analysis | Constituent | PEL | Action Level |
|---------------------|----------------------------------|-------------------------|-----------------------------------|
| Direct Reading | Total Volatile Organic Compounds | none | 10 ppm, sustained over one minute |
| Direct Reading | Benzene | 1.0ppm | 0.25 ppm |
| Laboratory Analysis | Mercury | C 0.1mg/m3 | 0.005 mg/m3 |
| Laboratory Analysis | Total Petroleum Hydrocarbons | none | 5/10 ppm |
| Laboratory Analysis | PAH/PNA | Various – see next page | 5 ppm |
| Laboratory Analysis | Benzene | 1.0ppm | 0.5 ppm |
| Laboratory Analysis | 1, 2 – Dichlorobenzene | C 50ppm | 12.5 ppm |
| Laboratory Analysis | Ethyl Benzene | 100ppm | 50 ppm |
| Laboratory Analysis | Isopropyl | 50 ppm | 25 ppm |
| Laboratory Analysis | Naphthalene | 10 ppm | 5 ppm |
| Laboratory Analysis | Toluene | 200ppm | 25 ppm |
| Laboratory Analysis | 1,2,4 – Trimethyl Benzene | None NIOSH 25 ppm | 12.5 ppm |

NOTE: The Abbreviations in the Table Above Can be Found in the Niosh Pocket Guide to Chemical Hazards Handbook.

| Analysis | Constituent | PEL | Action Level |
|---------------------|--|---------------------------------------|--|
| Laboratory Analysis | 1, 3, 5 Trimethyl Benzene | None NIOSH 25 ppm | 12.5 ppm |
| Laboratory Analysis | Xylene | 1.0ppm | 0.25 ppm |
| Laboratory Analysis | 1, 1, 1 Trichloroethane 15 | C 350ppm | 175 ppm |
| Laboratory Analysis | 1, 1, 2 Trichloroethane | 10 ppm | 5 ppm |
| Laboratory Analysis | Methylene Chloride | 25 ppm | 5 ppm |
| Laboratory Analysis | Arsenic18 | 0.10 mg/m3 | 0.005 mg/m3 |
| Laboratory Analysis | Barium | 0.5 mg/m3 | 0.25 mg/m3 |
| Laboratory Analysis | Beryllium | .002 mg/ m3 | 0.001 mg/m3 |
| Laboratory Analysis | Cadmium | .005 mg/m3 | 0.0025 mg/ m3 |
| Laboratory Analysis | Chromium II Chromium III Chromium VI | 0.5 mg/m3 0.5 mg/m3 0.001 mg/m3 | 0.25 mg/m3 0.25 mg/m3 0.0005 mg/m3 |
| Laboratory Analysis | Cobalt | 0.1 mg/m3 | 0.025 mg/m3 |
| Laboratory Analysis | Copper | 1.0 mg/ m3 | 0.5 mg/m3 |
| Laboratory Analysis | Lead | 0.05 mg/m3 | 0.03 mg/m3 |
| Laboratory Analysis | Molybdenum | 5.0 mg/m3 | 2.5 mg/m3 |
| Laboratory Analysis | Nickel | 1.0 mg/ m3 | 0.5 mg/m3 |
| Laboratory Analysis | Silver | 0.01 mg/ m3 | 0.005 mg/3 |
| Laboratory Analysis | Vanadium | C 0.1 mg/m3 NIOSH 0.05 mg/ m3 | 0.025 mg/m3 |
| Laboratory Analysis | Zinc | 5.0 mg/m3 | 2.5 mg/m3 |
| Laboratory Analysis | Mercury | C 0.1 mg/m3 inorganic 0.01 mg/m3 | 0.005 mg/m3 |

| Constituent | Health Effects per NIOSH |
|----------------------------------|--|
| Total Volatile Organic Compounds | ER: Inh , Abs, Ing, Con SY: Irrit Eyes; head, conf, Excitement, mal; nau, vomit, abdom pain; Irrit bladder; profuse sweat; jaun; hema, Renal shutdown; derm, optical neuritis, corn Damage TO: Eyes, skin, blood, liver, kidneys, CNS |
| Benzene | ER: Inh, Abs, Ing, Con SY: Irrit eyes, skin, nose, resp sys; dizz; Head, nau, staggered gait; anor, lass; derm; Bone marrow depres; (carc) Leukemia TO: Eyes, skin, resp sys, CNS, kidneys, liver, spleen |
| Mercury | ER: Inh, Abs, Ing, Con SY: Pares; ataxia, dysarthria; vision, hearing dist; spasticity, jerking limbs; dizz; salv, lac; Nau, vomit, diarr, constip; skin burns; vomit, emotional dist; kidney inj; possible terato effects TO: Eyes, skin, CNS, PNS, kidneys |
| Total Petroleum Hydrocarbons | ER: Inh , Abs, Ing, Con SY: Irrit Eyes; head, conf, Excitement, mal; nau, vomit, abdom pain; Irrit bladder; profuse sweat; jaun; hema, Renal shutdown; derm, optical neuritis, corn Damage TO: Eyes, skin, blood, liver, kidneys, CNS |
| PAH/PNA | ER: Inh , Abs, Ing, Con SY: Irrit Eyes; head, conf, Excitement, mal; nau, vomit, abdom pain; Irrit bladder; profuse sweat; jaun; hema, Renal shutdown; derm, optical neuritis, corn Damage TO: Eyes, skin, blood, liver kidneys, CNS |
| Benzene | ER: Inh, Abs, Ing, Con SY: Irrit eyes, skin, nose, resp sys; dizz; Head, nau, staggered gait; anor, lass; derm; Bone marrow depres; (carc) Leukemia TO: Eyes, skin, resp sys, CNS, kidneys, liver, spleen |

| | |
|---------------------------|---|
| 1,2 – Dichlorobenzene | ER: Inh, Abs, Ing, Con SY: Irrit eyes, nose; liver, kidney damage; Skin blisters TO: Eyes, skin, resp sys, liver, kidneys |
| Ethyl Benzene | ER: Inh, Ing, Con SY: Irrit eyes, skin, muc memb; head; derm; Narco, coma TO: Eyes, skin, resp sys, CNS |
| Naphthalene | ER: Inh, Abs, Ing, Con SY: Irrit Eyes; head, conf, Excitement, mal; nau, vomit, abdom pain; Irrit bladder; profuse sweat; jaun; hema, Renal shutdown; derm, optical neuritis, corn Damage |
| Toluene | ER: Inh, Abs, Ing, Con SY: Irrit eyes, nose; lass, conf, euph, dizz, Head; dilated pupils, lac; anxi, musc ftg, Insom; pares; derm; liver, kidney damage TO: Eyes, skin, resp sys, CNS, liver, kidneys |
| 1,2,4 – Trimethyl Benzene | ER: Inh, Abs, Ing, Con SY: Irrit eyes, nose; lass, conf, euph, dizz, Head; dilated pupils, lac; anxi, musc ftg, Insom; pares; derm; liver, kidney damage TO: Eyes, skin, resp sys, CNS, liver, kidneys |
| Xylene | ER: Inh, Abs, Ing, Con SY: Irrit eyes, skin, nose, throat; dizz, excitement, drow Inco, staggering gait; corn vacuolization; anor nau, vomit, Abdom pain; derm TO: Eyes, skin, resp sys, CNS, GI tract, blood, liver, kidneys |
| 1, 1, 1 Trichloroethane | ER: Inh, Ing, Con SY: Irrit eyes, skin; head, lass, CNS depres, poor equi; derm; card arrhy; liver damage TO: Eyes, skin, CNS, CVS, liver |
| 1, 1, 2 Trichloroethane | ER: Inh, Abs, Ing, Con SY: Irrit eyes, nose; CNS depres; liver, kidney damage; Derm; (carc) TO: Eyes, resp sys, CNS, liver, kidneys (in animals; liver cancer) |
| Methylene Chloride | ER: Inh, Abs, Ing, Con SY: Irrit eyes, skin; head, lass, drow, dizz; numb, tingle limbs; nau; (carc) TO: Eyes, skin, CVS, (in animals; lung; liver, salivary & mammary gland tumors) |

| | |
|--------------|--|
| Arsenic | <p>ER: Inh, Abs, Con, Ing SY: Ulceration of nasal septum, dermatitis, GI disturbances, peripheral neuropathy, respiratory irritation, hyperpigmentation of skin, (carc) TO: Liver, Kidneys, skin, lungs, lymphatic system (lung & lymphatic cancer)</p> <p>ER: Inh, Abs, Con, Ing SY: in animals: irrit skin, possible dermatitis; respiratory distress; diarrhea; Kidney damage; muscle tremor, convulsions; possible GI tract, Repro effects; possible liver damage TO: Skin; Resp sys, kidneys, CNS, liver, GI tract, repro sys</p> |
| Barium | <p>ER: Inh, Ing, Con SY: Irrit eyes, skin, upper resp sys; skin burns; gastroenteritis; muscle spasm; slow pulse, extrasystoles; hypokalemia TO: Eyes, skin, resp sys, heart, CNS</p> |
| Beryllium | <p>ER: Inh, Ing, Con SY: Berylliosis (chronic exposure): anorexia, low-weight, lassitude, chest pain, cough, clubbing of fingers, cyanosis, pulmonary insufficiency; irrit eyes; dermatitis; (carc)</p> |
| Cadmium | <p>ER: Inh, Ing SY: Pulmonary edema, dyspnea, cough, chest tightness, substernal pain; headache; Chills, muscle aches; nausea, vomiting, diarrhea; anosmia, emphysema, protoporphyria, mild anemia; (carc) TO: Resp sys, kidneys, prostate, blood (prostatic & lung Cancer)</p> |
| Chromium II | <p>ER: Inh, Ing, Con SY: Irrit resp; nasal septum perforation; liver, kidney damage; leucopenia, eosinophilia; eye injury, conjunctivitis; skin ulcer, sens dermatitis (carc) TO: Eyes, Skin</p> |
| Chromium III | <p>ER: Inh, Ing, Con SY: Irrit eyes; sens dermatitis TO: Eyes, Skin</p> |
| Chromium VI | <p>ER: Inh, Ing, Con SY: Irrit eyes; sens dermatitis TO: Eyes, Skin R: Inh, Ing, Con SY: Irrit eyes; sens dermatitis TO: Eyes, skin</p> |
| Copper | <p>ER: Inh, Ing, Con SY: Irrit eyes, nose, pharynx; nasal septum perforation; metallic taste; dermatitis; in animals; lung, liver, kidney damage; anemia TO: Eyes, skin, resp sys, liver, kidneys (incr risk with)</p> |
| Cobalt | <p>ER: Inh, Ing, Con SY: Cough, dyspnea, wheezing, decreased pulmonary function; low-weight; dermatitis; diffuse nodular fibrosis; resp hypersensitivity, asthma TO: Skin, resp sys Wilson's disease</p> |

| | |
|------------|---|
| Lead | ER: Inh, Ing, Con SY: Lass, insom; facial pallor; anor, low-wgt, malnut; constip, Abdom pain, colic; anemia; gingival lead line; tremor; para Wrist, ankles, encephalopathy; kidney disease; irrit eyes; Hypotension TO: Eyes, GI tract, CNS, kidneys, blood, gingival tissue |
| Molybdenum | ER: Inh, Ing, Con SY: In animals: irrit eyes, nose, throat; anor; inco: dysp; anemia TO: Eyes, resp sys, kidneys, blood |
| Nickel | ER: Inh, Ing, Con SY: Sens Derm, allergic asthma, pneu; (carc) TO: Nasal cavities, lungs, skin (lung and nasal cancer) |
| Silver | ER: Inh, Ing, Con SY: Blue-gray eyes, nasal septum, throat, skin; irrit, ulceration skin; GI dist TO: Nasal septum, skin, eyes |
| Vanadium | ER: Inh, Ing, Con SY: Irrit eyes, skin, throat; green tongue, metallic taste, eczema; cough; fine rales, wheez, bron, dysp TO: Eyes, skin, resp sys |
| Zinc | ER: Inh, Con SY: Irrit eyes, skin, nose, throat; conj; cough, copious sputum; Dysp, chest pain, pulm edema pneu; pulm fib, cor pulmonale; fever; cyan; tachypnea; skin burns TO: Eyes, skin, resp sys, CVS |
| Mercury | ER: Inh, Abs, Ing, Con SY: Pares; ataxia, dysarthria; vision, hearing dist; spasticity, jerking limbs; dizz; salv; lac; nau, vomit, diarr, constip, skin burns; emotional dist; kidney inj; possible terato effects |

Note: When any of the action levels are reached for any of the materials listed in the above tables, work shall stop and the CIH and the Port of San Diego's representative shall agree on the engineering controls that must be implemented prior to work resuming.

APPENDIX F

PERSONAL PROTECTIVE EQUIPMENT
(PPE)

PERSONAL PROTECTIVE EQUIPMENT (PPE)

Levels of Protection as Defined by 29 CFR 1910.120

Level A

To be selected when the greatest level of skin respiratory and eye protection is required. Level A equipment consist of:

- Pressure-demand full-face piece SCBA or pressure-demand. supplied air respirator with escape SCBA
- Fully-encapsulating chemical resistant suit
- Inner and outer chemical-resistant gloves
- Chemical resistant safety boots/shoes
- Two-way radio communication if conditions warrant
- Hard-hat cooling unit coveralls. long cotton underwear. disposable gloves and boot covers

Level B

To be selected when the highest level of respiratory protection is necessary. but a lesser level of skin protection needed Level B equipment consist of:

- Pressure-demand full face piece SCBA or pressure-demand supplied-air respirator with escape SCBA.
- Chemical-resistant clothing (overalls and long-sleeve jacket, hooded one or two-piece chemical splash suit, disposable chemical resistant one-piece-suit.)
- Inner and outer chemical resistant gloves
- Inner and outer chemical resistant safety boots/shoes
- Hard-hat
- Two way radio communication if conditions warrant.
- Coverall disposable boot covers face shields long cotton underwear. (Optional)

Level C

To be selected when the concentrations and types of airborne substances are known and the criteria for using air carrying respirators are met. Level C equipment consist of:

- Full-face piece or half face piece air-purifying canister equipped respirator approved by NIOSH.
- Chemical resistant clothing (overall and long sleeves jacket; hooded one or two piece.
- Chemical splash suit disposable chemical resistant one piece suit, inner and outer chemical resistant gloves.
- Hard-hat

- Two way radio communication if conditions warrant.
- Coverall disposable boot covers face shields long cotton underwear. (Optional)

Level D

To be selected as a work uniform affording minimal protection used for nuisance contamination only. Work functions preclude splashes immersion or the potential for unexpected inhalation of or contact with hazard levels on any chemical. The atmosphere contains no known hazard. A minimum Level D personal protection must be used while at the job site. Level D equipment consist of:

- Coveralls
- Safety boot/shoes
- Boots (outer) Chemical -resistant disposable (optional)
- Safety glasses or chemical splash goggles.
- Hard hat (with optional face mask).
- Gloves escape mask face shield (optional)



APPENDIX D

XRF Readings

| GPS Shot | Time | As | As Error |
|----------|----------------|--------|----------|
| 3 | 3/7/2017 10:28 | < LOD | 12.23 |
| 4 | 3/7/2017 10:37 | < LOD | 15.45 |
| 5 | 3/7/2017 10:39 | < LOD | 12.84 |
| 6 | 3/7/2017 10:41 | < LOD | 12.79 |
| 7 | 3/7/2017 10:43 | < LOD | 11 |
| 8 | 3/7/2017 10:47 | < LOD | 11.87 |
| 9 | 3/7/2017 10:50 | < LOD | 12.97 |
| 10 | 3/7/2017 10:52 | < LOD | 10.66 |
| 11 | 3/7/2017 10:56 | < LOD | 12.53 |
| 12 | 3/7/2017 11:08 | < LOD | 13.03 |
| 13 | 3/7/2017 11:09 | < LOD | 9.95 |
| 14 | 3/7/2017 11:12 | < LOD | 17.91 |
| 15 | 3/7/2017 11:20 | < LOD | 11.77 |
| 16 | 3/7/2017 11:23 | < LOD | 9.99 |
| 17 | 3/7/2017 11:26 | 18.4 | 10.66 |
| 18 | 3/7/2017 11:27 | 18.89 | 9.54 |
| 19 | 3/7/2017 11:29 | < LOD | 25.07 |
| 20 | 3/7/2017 11:30 | < LOD | 37.55 |
| 21 | 3/7/2017 11:33 | < LOD | 30.48 |
| 22 | 3/7/2017 11:36 | < LOD | 11.75 |
| 23 | 3/7/2017 11:49 | < LOD | 37.7 |
| 24 | 3/7/2017 11:51 | 12.61 | 7.17 |
| 25 | 3/7/2017 11:57 | 16.45 | 9.16 |
| 26 | 3/7/2017 12:01 | 18.21 | 11.21 |
| 27 | 3/7/2017 12:04 | < LOD | 16.52 |
| 28 | 3/7/2017 12:08 | < LOD | 17.81 |
| 29 | 3/7/2017 12:10 | < LOD | 11.8 |
| 30 | 3/7/2017 12:14 | < LOD | 18.11 |
| 31 | 3/7/2017 12:15 | < LOD | 12.81 |
| 32 | 3/7/2017 12:21 | < LOD | 15.76 |
| 33 | 3/7/2017 12:30 | 49.64 | 8.31 |
| 34 | 3/7/2017 12:31 | 263.86 | 33.04 |
| 35 | 3/7/2017 12:34 | 167.52 | 17.12 |
| 36 | 3/7/2017 12:37 | 186.06 | 19.4 |
| 37 | 3/7/2017 13:12 | < LOD | 19.68 |
| 38 | 3/8/2017 9:56 | 2.1 | 0 |
| 39 | 3/8/2017 10:01 | < LOD | 17.43 |
| 40 | 3/8/2017 10:40 | < LOD | 18.28 |
| 41 | 3/8/2017 10:42 | 19.86 | 11.24 |
| 42 | 3/8/2017 10:46 | < LOD | 13.5 |
| 43 | 3/8/2017 10:48 | 34.01 | 12.35 |
| 44 | 3/8/2017 10:51 | 24.73 | 14.75 |
| 45 | 3/8/2017 10:55 | 14.65 | 7.14 |
| 46 | 3/8/2017 10:57 | 23.1 | 7.89 |
| 47 | 3/8/2017 11:00 | 11.64 | 7.32 |
| 48 | 3/8/2017 11:03 | < LOD | 12.68 |

| | | | |
|----|----------------|-------|--------|
| 49 | 3/8/2017 11:06 | < LOD | 24.48 |
| 50 | 3/8/2017 11:19 | 2.15 | 0 |
| 51 | 3/8/2017 11:21 | 18.53 | 10.13 |
| 52 | 3/8/2017 11:22 | < LOD | 23.8 |
| 53 | 3/8/2017 11:25 | 40.8 | 12.01 |
| 54 | 3/8/2017 11:28 | 47.71 | 10.17 |
| 55 | 3/8/2017 11:29 | < LOD | 21.39 |
| 56 | 3/8/2017 11:31 | < LOD | 18.61 |
| 57 | 3/8/2017 11:33 | 40.26 | 10.84 |
| 58 | 3/8/2017 11:36 | 19.3 | 10.46 |
| 59 | 3/8/2017 11:38 | < LOD | 21.01 |
| 60 | 3/8/2017 11:39 | < LOD | 16.1 |
| 61 | 3/8/2017 11:42 | 22.45 | 10.85 |
| 62 | 3/8/2017 11:45 | 23.32 | 11.27 |
| 63 | 3/8/2017 11:47 | < LOD | 125.54 |
| 64 | 3/8/2017 11:48 | < LOD | 24.54 |
| 65 | 3/8/2017 11:50 | < LOD | 15.4 |
| 66 | 3/8/2017 11:53 | < LOD | 13.42 |
| 67 | 3/8/2017 12:03 | < LOD | 15.76 |
| 68 | 3/8/2017 12:06 | < LOD | 14.28 |
| 69 | 3/8/2017 12:10 | 19.88 | 10.24 |
| 70 | 3/8/2017 12:12 | < LOD | 14.1 |
| 71 | 3/8/2017 12:18 | < LOD | 16.04 |
| 72 | 3/8/2017 12:21 | < LOD | 17.01 |
| 73 | 3/8/2017 12:23 | < LOD | 15.02 |
| 74 | 3/8/2017 12:27 | 39.04 | 23.9 |
| 75 | 3/9/2017 8:45 | 2.03 | 0 |
| 76 | 3/9/2017 8:48 | < LOD | 14.56 |
| 77 | 3/9/2017 8:50 | < LOD | 16.1 |
| 78 | 3/9/2017 8:53 | < LOD | 17.3 |
| 79 | 3/9/2017 8:56 | < LOD | 15.37 |
| 80 | 3/9/2017 8:59 | 21.1 | 12.06 |
| 81 | 3/9/2017 9:02 | 28.52 | 13.18 |
| 82 | 3/9/2017 9:05 | < LOD | 15.08 |
| 83 | 3/9/2017 9:07 | 40.1 | 13.53 |
| 84 | 3/9/2017 9:11 | 15.4 | 9.83 |
| 85 | 3/9/2017 9:13 | < LOD | 58.9 |
| 86 | 3/9/2017 9:14 | 28.52 | 13.05 |
| 87 | 3/9/2017 9:16 | < LOD | 20.01 |
| 88 | 3/9/2017 9:20 | < LOD | 17.38 |
| 89 | 3/9/2017 9:32 | < LOD | 33.9 |
| 90 | 3/9/2017 9:34 | < LOD | 18.58 |
| 91 | 3/9/2017 9:37 | < LOD | 16.16 |
| 92 | 3/9/2017 9:39 | 27.95 | 14.82 |
| 93 | 3/9/2017 9:45 | 45.45 | 14.17 |
| 94 | 3/9/2017 9:54 | < LOD | 20.13 |
| 95 | 3/9/2017 10:07 | < LOD | 16.23 |

| | | | |
|-----|----------------------|---------|--------|
| 96 | 3/9/2017 10:11 | 19.52 | 10.49 |
| 97 | 3/9/2017 10:13 | 26.09 | 11.47 |
| 98 | 3/9/2017 10:17 | 18.97 | 11.66 |
| 99 | 3/9/2017 10:21 | 23.86 | 11.96 |
| 100 | 3/9/2017 10:25 < LOD | | 17.39 |
| 101 | 3/9/2017 10:27 | 1719.95 | 64.51 |
| 102 | 3/9/2017 10:29 | 987.53 | 42.91 |
| 103 | 3/9/2017 10:31 | 141.49 | 18.86 |
| 104 | 3/9/2017 10:33 | 1864.67 | 59.87 |
| 105 | 3/9/2017 10:35 | 140.6 | 16.62 |
| 106 | 3/9/2017 10:38 | 44.76 | 13.99 |
| 107 | 3/9/2017 10:41 | 26.87 | 12.77 |
| 108 | 3/9/2017 10:43 < LOD | | 17.8 |
| 109 | 3/9/2017 10:46 < LOD | | 16.69 |
| 110 | 3/9/2017 10:48 < LOD | | 54.01 |
| 111 | 3/9/2017 10:50 < LOD | | 16.26 |
| 112 | 3/9/2017 11:06 | 29.71 | 10.65 |
| 113 | 3/9/2017 11:10 | 29.05 | 13.11 |
| 114 | 3/9/2017 11:13 < LOD | | 23.6 |
| 115 | 3/9/2017 11:15 | 41.39 | 16.28 |
| 116 | 3/9/2017 11:16 | 66.98 | 19.8 |
| 117 | 3/9/2017 11:19 | 49.19 | 19.61 |
| 118 | 3/9/2017 11:22 < LOD | | 27.67 |
| 119 | 3/9/2017 11:25 | 36.76 | 15.83 |
| 120 | 3/9/2017 11:27 | 30.91 | 13.73 |
| 121 | 3/9/2017 11:30 | 24.07 | 14.98 |
| 122 | 3/9/2017 11:31 < LOD | | 77.42 |
| 123 | 3/9/2017 11:34 | 31.53 | 16.62 |
| 124 | 3/9/2017 11:36 | 24.09 | 12.03 |
| 125 | 3/9/2017 11:39 | 29.96 | 13.86 |
| 126 | 3/9/2017 11:41 < LOD | | 28.07 |
| 127 | 3/9/2017 11:43 | 24.32 | 14.09 |
| 128 | 3/9/2017 11:46 | 16.4 | 10.28 |
| 129 | 3/9/2017 11:48 < LOD | | 17.49 |
| 130 | 3/9/2017 11:50 < LOD | | 103.14 |
| 131 | 3/9/2017 11:51 < LOD | | 17.44 |
| 132 | 3/9/2017 11:54 | 20.8 | 12.87 |
| 133 | 3/9/2017 11:56 < LOD | | 14.41 |
| 134 | 3/9/2017 11:58 < LOD | | 20.37 |
| 135 | 3/9/2017 12:00 < LOD | | 22.89 |
| 136 | 3/9/2017 12:02 < LOD | | 23.59 |
| 137 | 3/9/2017 12:04 | 24.65 | 13.47 |
| 138 | 3/9/2017 12:06 < LOD | | 22.46 |
| 139 | 3/9/2017 12:09 < LOD | | 21.79 |
| 140 | 3/9/2017 12:11 < LOD | | 16.93 |
| 141 | 3/9/2017 12:14 < LOD | | 13.53 |
| 142 | 3/9/2017 12:15 < LOD | | 32.99 |

| | | |
|-----|----------------------|-------|
| 143 | 3/9/2017 12:17 < LOD | 22.96 |
| 144 | 3/9/2017 12:22 < LOD | 16.5 |

| GPS Shot | Reading No | Time | As | As Error |
|----------|------------|-----------------------|-----------|----------|
| | 1 | 4/10/2017 8:45 | | |
| | 2 | 4/10/2017 9:41 | | |
| | 3 | 4/10/2017 9:42 | 43.04 | 16.94 |
| | 4 | 4/10/2017 9:44 | 20.16 | 13.02 |
| | 5 | 4/10/2017 9:45 | 953.21 | 126.26 |
| | 6 | 4/10/2017 9:47 | 60.46 | 15.76 |
| | 7 | 4/10/2017 9:47 | 73.5 | 23.76 |
| | 8 | 4/10/2017 9:52 | 18451.18 | 366.72 |
| | 9 | 4/10/2017 9:55 | 12498.57 | 308.31 |
| | 10 | 4/10/2017 10:02 | 662.7 | 73.38 |
| 145 | 11 | 4/10/2017 10:07 | 131.64 | 25.83 |
| 146 | 12 | 4/10/2017 10:12 | 48.64 | 21.89 |
| | 13 | 4/10/2017 10:17 | 3153.14 | 117.86 |
| 147 | 14 | 4/10/2017 10:19 | 1675.82 | 106.18 |
| 148 | 15 | 4/10/2017 10:24 | 3305.08 | 152.74 |
| 150 | 16 | 4/10/2017 10:28 < LOD | | 29.68 |
| 156 | 17 | 4/10/2017 10:28 < LOD | | 31.16 |
| | 18 | 4/10/2017 10:31 | 155.99 | 23.99 |
| | 19 | 4/10/2017 10:32 < LOD | | 124.57 |
| | 20 | 4/10/2017 10:33 < LOD | | 60.18 |
| | 21 | 4/10/2017 10:34 | 1222.62 | 87.87 |
| | 22 | 4/10/2017 10:38 | 2076.89 | 88.92 |
| | 23 | 4/10/2017 10:50 | 652.5 | 31.81 |
| | 24 | 4/10/2017 10:52 | 139.61 | 17.73 |
| | 25 | 4/10/2017 10:53 < LOD | | 28.57 |
| | 26 | 4/10/2017 10:54 < LOD | | 21.82 |
| | 27 | 4/10/2017 10:55 | 128.7 | 31.02 |
| | 28 | 4/10/2017 10:58 | 418.63 | 50.43 |
| | 29 | 4/10/2017 11:00 < LOD | | 31.09 |
| | 30 | 4/10/2017 11:02 | 244.77 | 37.63 |
| | 31 | 4/10/2017 11:06 | 295515.34 | 5300.81 |
| 152 | 32 | 4/10/2017 11:12 | 122.86 | 34.16 |
| 153 | 33 | 4/10/2017 11:13 | 134.76 | 33.87 |
| 154 | 34 | 4/10/2017 11:14 | 117.42 | 27.65 |
| | 35 | 4/10/2017 11:15 | 144.89 | 33.61 |
| 155 | 36 | 4/10/2017 11:19 | 91.27 | 18.22 |
| 156 | 37 | 4/10/2017 11:23 | 101.59 | 34.56 |
| | 38 | 4/10/2017 11:25 | 1195.42 | 96.7 |
| | 39 | 4/10/2017 11:27 | 341.4 | 77.86 |
| 157 | 40 | 4/10/2017 11:41 | 151.57 | 55.23 |
| 158 | 41 | 4/10/2017 11:45 | 6260.54 | 236.29 |
| 159 | 42 | 4/10/2017 11:52 | 3212.45 | 198.39 |
| 160 | 43 | 4/10/2017 11:57 | 354.76 | 57.08 |
| | 44 | 4/10/2017 12:04 | 268.98 | 39.69 |

See 4.10.17 Field Notes for addi

| | | | | |
|-----|----|-----------------------|----------|--------|
| | 45 | 4/10/2017 12:04 | 1307.08 | 93.29 |
| | 46 | 4/10/2017 12:13 | 19694.5 | 562.56 |
| | 47 | 4/10/2017 12:20 | 188.08 | 35.29 |
| | 48 | 4/10/2017 12:26 | 462.01 | 86.97 |
| | 49 | 4/10/2017 12:27 | 1053.45 | 102.04 |
| | 50 | 4/10/2017 12:28 | 3380.98 | 217.85 |
| | 51 | 4/10/2017 12:29 | 1891.41 | 85.33 |
| | 52 | 4/10/2017 12:34 | 503.43 | 81.09 |
| | 53 | 4/10/2017 12:37 | 1248.56 | 245.25 |
| | 54 | 4/10/2017 12:39 | 310.33 | 69.63 |
| 161 | 55 | 4/10/2017 12:51 | 206.41 | 44.45 |
| 162 | 56 | 4/10/2017 13:01 | 1738.29 | 117.67 |
| | 57 | 4/10/2017 13:09 | 1225.11 | 102.84 |
| 163 | 58 | 4/10/2017 13:12 | 253.83 | 52.67 |
| 164 | 59 | 4/10/2017 13:15 | 8638.61 | 230.44 |
| 165 | 60 | 4/10/2017 13:25 | 822.14 | 61.18 |
| 166 | 61 | 4/10/2017 13:39 < LOD | | 44.96 |
| | 62 | 4/10/2017 13:45 < LOD | | 41.24 |
| 168 | 63 | 4/10/2017 13:47 | 10398.17 | 297.74 |
| | 64 | 4/10/2017 14:09 | 86.17 | 33.44 |
| | 65 | 4/10/2017 14:09 | 1582.85 | 163.98 |

tional shot information

| GPS Shot | Reading N | Time | As | As Error |
|----------|-----------|-----------------|----------|----------|
| | 1 | 4/11/2017 13:55 | | |
| | 2 | 4/11/2017 13:58 | | |
| | 3 | 4/11/2017 14:05 | < LOD | 5.53 |
| | 4 | 4/12/2017 8:21 | 18.05 | 9.58 |
| | 5 | 4/12/2017 8:22 | 28.73 | 11.58 |
| | 6 | 4/12/2017 8:30 | 44.64 | 17.95 |
| 169 | 7 | 4/12/2017 8:31 | 43.15 | 12.28 |
| 170 | 8 | 4/12/2017 8:32 | 21.24 | 10.52 |
| 171 | 9 | 4/12/2017 8:33 | 34.42 | 12.75 |
| 172 | 10 | 4/12/2017 8:34 | 27.96 | 9.92 |
| 173 | 11 | 4/12/2017 8:35 | 24.63 | 9.88 |
| 174 | 12 | 4/12/2017 8:36 | 23.42 | 12.59 |
| 175 | 13 | 4/12/2017 8:37 | 34.05 | 15.04 |
| 176 | 14 | 4/12/2017 8:39 | 24.46 | 12.34 |
| 177 | 15 | 4/12/2017 8:40 | < LOD | 14.98 |
| 178 | 16 | 4/12/2017 8:41 | < LOD | 13.33 |
| | 17 | 4/12/2017 9:03 | < LOD | 25.15 |
| | 18 | 4/12/2017 9:03 | < LOD | 35.36 |
| | 19 | 4/12/2017 9:04 | < LOD | 185.66 |
| | 20 | 4/12/2017 9:12 | < LOD | 27.76 |
| | 21 | 4/12/2017 9:14 | < LOD | 35.58 |
| | 22 | 4/12/2017 9:16 | < LOD | 93.01 |
| | 23 | 4/12/2017 9:17 | < LOD | 39.72 |
| | 24 | 4/12/2017 9:18 | 9433.62 | 625.91 |
| | 25 | 4/12/2017 9:22 | 48.37 | 26.6 |
| | 26 | 4/12/2017 9:28 | 41.49 | 23.23 |
| | 27 | 4/12/2017 9:30 | < LOD | 216.16 |
| | 28 | 4/12/2017 9:32 | 312.09 | 47.3 |
| | 29 | 4/12/2017 9:32 | 827.55 | 91.8 |
| | 30 | 4/12/2017 9:33 | 3521.9 | 197.63 |
| | 31 | 4/12/2017 9:33 | 882.46 | 106.28 |
| | 32 | 4/12/2017 9:34 | 11351.46 | 486.41 |
| | 33 | 4/12/2017 9:40 | 72.38 | 8.59 |
| | 34 | 4/12/2017 9:43 | 120.39 | 13.24 |
| | 35 | 4/12/2017 9:44 | 152.31 | 25.97 |
| 179 | 36 | 4/12/2017 9:53 | 373.06 | 184.2 |
| 180 | 37 | 4/12/2017 9:54 | < LOD | 52.94 |
| 181 | 38 | 4/12/2017 9:55 | 528.51 | 46.35 |
| 182 | 39 | 4/12/2017 9:58 | 5139.7 | 264.31 |
| 183 | 40 | 4/12/2017 9:59 | 14778.96 | 382.18 |
| 184 | 41 | 4/12/2017 10:00 | 3636.08 | 183.31 |
| 185 | 42 | 4/12/2017 10:02 | < LOD | 50.3 |
| 186 | 43 | 4/12/2017 10:03 | < LOD | 52.85 |
| 187 | 44 | 4/12/2017 10:04 | < LOD | 53.66 |

| | | | | |
|-----|----|-----------------------|----------|---------|
| | 45 | 4/12/2017 10:05 | | |
| | 46 | 4/12/2017 10:08 < LOD | 152281.6 | |
| | 47 | 4/12/2017 10:09 < LOD | 45.52 | |
| 188 | 48 | 4/12/2017 10:13 | 4975.34 | 389.58 |
| | 49 | 4/12/2017 10:22 | 105983.6 | 1695.8 |
| | 50 | 4/12/2017 10:25 | 187885.6 | 3976.55 |
| | 51 | 4/12/2017 10:29 | 54338.56 | 1014.31 |
| 190 | 52 | 4/12/2017 10:33 | 5452.42 | 237.21 |
| 191 | 53 | 4/12/2017 10:33 | 13983.83 | 387.84 |
| 192 | 54 | 4/12/2017 10:34 | 12166.29 | 409.18 |
| 193 | 55 | 4/12/2017 10:35 | 6900.87 | 314.83 |
| | 56 | 4/12/2017 10:46 | 2444.81 | 173.89 |
| | 57 | 4/12/2017 10:51 < LOD | 58.29 | |
| | 58 | 4/12/2017 10:59 | 485211.6 | 7901.07 |
| | 59 | 4/12/2017 11:10 | 853.31 | 60.42 |
| | 60 | 4/12/2017 11:24 | 180.93 | 34.09 |
| | 61 | 4/12/2017 11:30 | 1813.6 | 122.28 |
| | 62 | 4/12/2017 11:34 < LOD | 2.11 | |
| | 63 | 4/12/2017 11:34 | 691.65 | 85.42 |
| | 64 | 4/12/2017 11:40 < LOD | 0.15 | |
| | 65 | 4/12/2017 12:12 | 215.51 | 68.04 |
| | 66 | 4/12/2017 12:12 | 2213.14 | 191.09 |
| | 67 | 4/12/2017 12:13 | 266.21 | 63.51 |
| | 68 | 4/12/2017 12:14 | 112.45 | 34.76 |
| | 69 | 4/12/2017 12:14 | 150.32 | 42.62 |
| | 70 | 4/12/2017 12:17 < LOD | 64.44 | |
| | 71 | 4/12/2017 12:17 < LOD | 38.4 | |
| | 72 | 4/12/2017 12:18 < LOD | 38.14 | |
| | 73 | 4/12/2017 12:19 < LOD | 47.06 | |
| | 74 | 4/12/2017 12:21 < LOD | 41.88 | |
| | 75 | 4/12/2017 12:23 < LOD | 32.17 | |
| | 76 | 4/12/2017 12:23 < LOD | 28.85 | |
| | 77 | 4/12/2017 12:24 < LOD | 68.18 | |
| | 78 | 4/12/2017 12:24 < LOD | 32.87 | |
| | 79 | 4/12/2017 12:25 < LOD | 33.19 | |
| | 80 | 4/12/2017 12:27 < LOD | 111.97 | |
| | 81 | 4/12/2017 12:27 < LOD | 38.58 | |
| | 82 | 4/12/2017 12:30 < LOD | 40.46 | |
| | 83 | 4/12/2017 12:31 < LOD | 102.63 | |
| | 84 | 4/12/2017 12:31 < LOD | 41.15 | |
| | 85 | 4/12/2017 12:32 < LOD | 54.23 | |
| | 86 | 4/12/2017 12:45 < LOD | 29.97 | |
| | 87 | 4/12/2017 12:46 < LOD | 71.63 | |
| | 88 | 4/12/2017 12:56 < LOD | 40.4 | |
| | 89 | 4/12/2017 12:58 < LOD | 94.59 | |

| | | |
|-----|-----------------------|--------|
| 90 | 4/12/2017 12:58 < LOD | 107.11 |
| 91 | 4/12/2017 13:03 < LOD | 157.44 |
| 92 | 4/12/2017 15:55 | |
| 93 | 4/12/2017 15:57 | |
| 94 | 4/12/2017 16:00 < LOD | 9.61 |
| 95 | 4/12/2017 16:04 < LOD | 24.53 |
| 96 | 4/12/2017 16:05 < LOD | 7.25 |
| 97 | 4/13/2017 7:04 < LOD | 6.33 |
| 98 | 4/13/2017 7:29 < LOD | 123.8 |
| 99 | 4/13/2017 7:35 66.91 | 11.77 |
| 100 | 4/13/2017 7:41 < LOD | 24.17 |
| 101 | 4/13/2017 7:43 14.92 | 7.97 |
| 102 | 4/13/2017 7:45 < LOD | 12.86 |
| 103 | 4/13/2017 7:48 < LOD | 13.91 |
| 104 | 4/13/2017 7:51 < LOD | 19.16 |
| 105 | 4/13/2017 7:53 < LOD | 12.64 |
| 106 | 4/13/2017 7:56 < LOD | 27.99 |
| 107 | 4/13/2017 7:58 < LOD | 17.55 |
| 108 | 4/13/2017 8:05 < LOD | 15.73 |
| 109 | 4/13/2017 8:07 < LOD | 23.3 |
| 110 | 4/13/2017 8:10 < LOD | 16.8 |
| 111 | 4/13/2017 8:12 26.68 | 15.87 |
| 112 | 4/13/2017 8:14 < LOD | 21.32 |
| 113 | 4/13/2017 8:15 < LOD | 20.29 |
| 114 | 4/13/2017 8:17 < LOD | 17.98 |
| 115 | 4/13/2017 8:20 < LOD | 18.06 |
| 116 | 4/13/2017 8:21 < LOD | 17.44 |
| 117 | 4/13/2017 8:25 < LOD | 17.82 |
| 118 | 4/13/2017 8:27 < LOD | 17.83 |
| 119 | 4/13/2017 8:29 < LOD | 18.81 |
| 120 | 4/13/2017 8:30 < LOD | 19.26 |
| 121 | 4/13/2017 8:34 < LOD | 17.24 |
| 122 | 4/13/2017 8:35 < LOD | 17.36 |
| 123 | 4/13/2017 8:38 < LOD | 17.68 |
| 124 | 4/13/2017 8:40 < LOD | 18.39 |
| 125 | 4/13/2017 8:43 < LOD | 18.17 |
| 126 | 4/13/2017 8:45 < LOD | 17.63 |
| 127 | 4/13/2017 8:48 < LOD | 18.08 |
| 128 | 4/13/2017 8:49 < LOD | 18.1 |
| 129 | 4/13/2017 8:52 < LOD | 17.83 |
| 130 | 4/13/2017 8:54 19.04 | 11.01 |
| 131 | 4/13/2017 9:02 < LOD | 18.7 |
| 132 | 4/13/2017 9:24 < LOD | 18.73 |
| 133 | 4/13/2017 9:26 < LOD | 17.72 |
| 134 | 4/13/2017 9:30 < LOD | 18.24 |
| 135 | 4/13/2017 9:32 < LOD | 17.2 |

| | | |
|-----|-----------------------|-------|
| 136 | 4/13/2017 9:34 < LOD | 17.99 |
| 137 | 4/13/2017 9:36 < LOD | 18.94 |
| 138 | 4/13/2017 9:39 < LOD | 18.48 |
| 139 | 4/13/2017 9:40 < LOD | 18.49 |
| 140 | 4/13/2017 9:46 < LOD | 19.07 |
| 141 | 4/13/2017 9:49 < LOD | 17.84 |
| 142 | 4/13/2017 9:52 < LOD | 18.76 |
| 143 | 4/13/2017 9:55 < LOD | 18.28 |
| 144 | 4/13/2017 9:59 < LOD | 18.4 |
| 145 | 4/13/2017 10:06 < LOD | 17.38 |
| 146 | 4/13/2017 10:09 < LOD | 18.9 |
| 147 | 4/13/2017 10:11 < LOD | 0.15 |
| 148 | 4/13/2017 10:18 < LOD | 18.39 |
| 149 | 4/13/2017 10:22 < LOD | 0.15 |
| 150 | 4/13/2017 10:50 | |

| GPS Shot | As | As Error |
|----------|-------|----------|
| 1 | < LOD | 123.8 |
| 194 | < LOD | 24.17 |
| 195 | < LOD | 12.86 |
| 196 | < LOD | 19.16 |
| 197 | < LOD | 27.99 |
| 198 | < LOD | 15.73 |
| 199 | < LOD | 16.8 |
| 200 | < LOD | 21.32 |
| 201 | < LOD | 20.29 |
| 202 | < LOD | 18.06 |
| 203 | < LOD | 17.82 |
| 204 | < LOD | 18.81 |
| 205 | < LOD | 17.24 |
| 206 | < LOD | 17.68 |
| 207 | < LOD | 18.17 |
| 208 | < LOD | 18.08 |
| 209 | < LOD | 17.83 |
| 210 | < LOD | 18.7 |
| 211 | < LOD | 18.73 |
| 212 | < LOD | 18.24 |
| 213 | < LOD | 17.99 |
| 214 | < LOD | 18.48 |
| 215 | < LOD | 18.49 |
| 216 | < LOD | 17.84 |
| 217 | < LOD | 18.28 |
| 218 | < LOD | 17.38 |
| 219 | < LOD | 18.39 |
| 220 | 32.53 | 11.62 |
| 221 | 39.69 | 12.38 |
| 222 | 44.72 | 18.85 |
| 223 | 53.6 | 15.99 |
| 224 | < LOD | 17.86 |
| 225 | 17.56 | 11.51 |
| 226 | < LOD | 18.04 |
| 227 | < LOD | 17.9 |
| 228 | < LOD | 18.35 |
| 229 | 20.41 | 11.58 |
| 230 | 22.39 | 12.34 |
| 231 | 45.03 | 16.24 |
| 232 | < LOD | 18.54 |
| 233 | < LOD | 18.11 |
| 234 | < LOD | 18.89 |
| 236 | < LOD | 18.35 |
| 237 | < LOD | 17.07 |
| 238 | < LOD | 18.99 |
| 239 | 26.51 | 12.05 |

| | | |
|-----|--------|-------|
| 240 | 18.84 | 12.07 |
| 241 | < LOD | 18.16 |
| 242 | < LOD | 18.01 |
| 243 | 20.52 | 11.65 |
| 244 | 22.4 | 12.7 |
| 245 | < LOD | 16.81 |
| 246 | < LOD | 18.32 |
| 247 | < LOD | 17.82 |
| 248 | 100.2 | 29.74 |
| 249 | 85.49 | 18.86 |
| 250 | < LOD | 18.85 |
| 251 | 80.64 | 31.65 |
| 252 | 128.31 | 20.43 |
| 253 | 123.63 | 20.98 |
| 254 | 162.5 | 19.13 |
| 255 | 143.19 | 15.21 |
| 256 | 95.83 | 15.42 |
| 257 | 49.34 | 14.16 |
| 258 | 32.6 | 13.14 |
| 259 | 23.28 | 11.26 |
| 260 | < LOD | 18.12 |
| 261 | 31.93 | 13.24 |
| 262 | 32.1 | 10.39 |
| 263 | < LOD | 16.81 |
| 264 | < LOD | 18.38 |
| 265 | < LOD | 17.74 |
| 266 | < LOD | 18.08 |
| 268 | < LOD | 18.14 |
| 269 | < LOD | 18.36 |
| 270 | 30.85 | 11.84 |
| 271 | < LOD | 18 |
| 272 | 30.54 | 12.51 |
| 273 | 154.28 | 19.94 |
| 274 | 214.63 | 22.53 |
| 275 | 460.1 | 43.82 |
| 276 | 66.02 | 16.41 |
| 277 | 99.28 | 18.84 |
| 278 | 77.3 | 14.25 |
| 279 | 59.74 | 13.04 |
| 280 | 30.97 | 12.11 |
| 281 | 30.68 | 13.74 |
| 282 | 56.57 | 11.93 |
| 283 | 28.54 | 11.68 |
| 284 | 18.54 | 11.79 |
| 285 | < LOD | 18.13 |
| 286 | 25.21 | 13.07 |
| 287 | 16.97 | 9.52 |

| | | |
|-----------|-------|-------|
| 288 < LOD | | 18.07 |
| 289 | 18.76 | 12 |
| 290 < LOD | | 17.59 |
| 291 < LOD | | 17.28 |
| 292 | 17.8 | 9.75 |

| GPS Shot | Reading No | Time | Type | Duration | Units | As | As Error |
|----------|------------|-----------------|-------------|----------|-------|-----------|----------|
| | 1 | 4/28/2017 16:37 | SHUTTER_CAL | 104.6 | cps | | |
| | 2 | 4/29/2017 7:11 | SHUTTER_CAL | 100.56 | cps | | |
| | 3 | 4/29/2017 7:17 | BULK | 11.17 | ppm | < LOD | 23.77 |
| | 4 | 4/29/2017 8:22 | BULK | 5.1 | ppm | 4771.91 | 222.15 |
| | 5 | 4/29/2017 8:25 | BULK | 2.86 | ppm | 246707.75 | 5013.01 |
| | 6 | 4/29/2017 8:49 | BULK | 2.22 | ppm | 8995.27 | 486.94 |
| | 7 | 4/29/2017 8:51 | BULK | 5.11 | ppm | 132305.67 | 2428.87 |
| | 8 | 4/29/2017 9:07 | BULK | 1.58 | ppm | 1400.1 | 186.15 |
| | 9 | 4/29/2017 9:09 | BULK | 4.16 | ppm | 2296.4 | 153.07 |
| | 10 | 4/29/2017 9:16 | BULK | 5.41 | ppm | 700.35 | 84.1 |
| | 11 | 4/29/2017 9:20 | BULK | 3.83 | ppm | 131.55 | 56.23 |
| | 12 | 4/29/2017 9:26 | BULK | 4.43 | ppm | < LOD | 44.49 |
| | 13 | 4/29/2017 9:53 | SHUTTER_CAL | 100.6 | cps | 1.75 | 0 |
| | 14 | 4/29/2017 9:53 | BULK | 6.03 | ppm | 59.35 | 38.44 |
| | 15 | 4/29/2017 9:54 | BULK | 3.5 | ppm | < LOD | 55.97 |
| | 16 | 4/29/2017 9:55 | BULK | 9.83 | ppm | < LOD | 52.7 |
| | 17 | 4/29/2017 9:56 | BULK | 3.16 | ppm | < LOD | 57.62 |
| | 18 | 4/29/2017 9:57 | BULK | 4.78 | ppm | < LOD | 54.65 |
| | 19 | 4/29/2017 9:57 | BULK | 4.15 | ppm | < LOD | 55.83 |
| | 20 | 4/29/2017 9:58 | BULK | 2.54 | ppm | < LOD | 90.73 |
| | 21 | 4/29/2017 10:02 | BULK | 3.82 | ppm | < LOD | 43.33 |
| | 22 | 4/29/2017 10:05 | BULK | 4.1 | ppm | < LOD | 39.53 |
| | 23 | 4/29/2017 10:08 | BULK | 3.19 | ppm | < LOD | 27.04 |
| | 24 | 4/29/2017 10:09 | BULK | 2.87 | ppm | < LOD | 66.98 |
| | 25 | 4/29/2017 10:09 | BULK | 3.51 | ppm | < LOD | 77.13 |
| | 26 | 4/30/2017 8:37 | SHUTTER_CAL | 100.77 | cps | 1.96 | 0 |
| | 27 | 4/30/2017 8:39 | BULK | 11.08 | ppm | < LOD | 26.54 |
| 293 | 28 | 4/30/2017 8:58 | BULK | 12.37 | ppm | 1089.29 | 76.39 |
| 294 | 29 | 4/30/2017 9:01 | BULK | 9.85 | ppm | 104.97 | 28.28 |
| 295 | 30 | 4/30/2017 9:02 | BULK | 11.75 | ppm | 180.62 | 32.58 |
| 296 | 31 | 4/30/2017 9:03 | BULK | 11.11 | ppm | 611.52 | 56.81 |
| 297 | 32 | 4/30/2017 9:05 | BULK | 10.78 | ppm | 1438.77 | 92.14 |
| 298 | 33 | 4/30/2017 9:06 | BULK | 10.47 | ppm | 1362.4 | 85.51 |
| 299 | 34 | 4/30/2017 9:07 | BULK | 9.51 | ppm | 397.41 | 51.92 |
| 300 | 35 | 4/30/2017 9:08 | BULK | 9.54 | ppm | 115.94 | 32.95 |
| | 36 | 4/30/2017 9:14 | BULK | 4.45 | ppm | 1572.95 | 146.27 |
| 301 | 37 | 4/30/2017 9:17 | BULK | 10.45 | ppm | 85.93 | 27.91 |
| 302 | 38 | 4/30/2017 9:18 | BULK | 10.52 | ppm | 36.78 | 18.81 |
| 303 | 39 | 4/30/2017 9:19 | BULK | 7.3 | ppm | 44.24 | 21.3 |
| 304 | 40 | 4/30/2017 9:19 | BULK | 7.97 | ppm | 45.71 | 24.59 |
| 305 | 41 | 4/30/2017 9:20 | BULK | 8.59 | ppm | < LOD | 32.66 |
| 306 | 42 | 4/30/2017 9:21 | BULK | 4.77 | ppm | < LOD | 48.34 |
| 307 | 43 | 4/30/2017 9:24 | BULK | 7.3 | ppm | 54.31 | 27.55 |
| 308 | 44 | 4/30/2017 9:30 | BULK | 10.47 | ppm | 790.07 | 61.52 |

| | | | | | |
|-----|----|----------------------|-----------|--------|-------|
| 309 | 45 | 4/30/2017 9:33 BULK | 6.67 ppm | 122 | 33.3 |
| 310 | 46 | 4/30/2017 9:34 BULK | 7.01 ppm | 114.67 | 35.68 |
| 311 | 47 | 4/30/2017 9:40 BULK | 7.59 ppm | < LOD | 38.74 |
| 312 | 48 | 4/30/2017 9:43 BULK | 6.97 ppm | < LOD | 42.59 |
| 313 | 49 | 4/30/2017 10:04 BULK | 6.36 ppm | < LOD | 39.93 |
| 314 | 50 | 4/30/2017 10:05 BULK | 11.7 ppm | 26.85 | 16.16 |
| 315 | 51 | 4/30/2017 10:06 BULK | 9.23 ppm | < LOD | 31.05 |
| 316 | 52 | 4/30/2017 10:08 BULK | 12.68 ppm | 48.59 | 23.08 |
| 317 | 53 | 4/30/2017 10:09 BULK | 7.88 ppm | < LOD | 32.95 |
| 318 | 54 | 4/30/2017 10:10 BULK | 8.57 ppm | < LOD | 33.3 |
| 319 | 55 | 4/30/2017 10:12 BULK | 15.52 ppm | < LOD | 31.42 |
| 320 | 56 | 4/30/2017 10:13 BULK | 7.01 ppm | < LOD | 42.04 |

321 does not exist

322 does not exist

323 does not exist

324 does not exist

325 does not exist

326 does not exist

327 does not exist

328 does not exist

329 does not exist

330 does not exist

331 does not exist

| GPS Shot | Reading No | Time | Type | As | As Error |
|----------|----------------|----------------|-------------|---------|----------|
| | 1 | 6/20/2017 6:34 | SHUTTER_CAL | | |
| | 3 | 6/20/2017 7:04 | SHUTTER_CAL | 1.86 | 0 |
| | 4 | 6/20/2017 7:05 | BULK | 338.21 | 45.68 |
| | 5 | 6/20/2017 7:07 | BULK | 187.78 | 33.22 |
| | 6 | 6/20/2017 7:08 | BULK | 116.3 | 31.32 |
| | 7 | 6/20/2017 7:12 | BULK | 111.23 | 33.92 |
| 322 | 8 | 6/20/2017 7:13 | BULK | 80.6 | 32.25 |
| | 9 | 6/20/2017 7:15 | BULK | 80.3 | 51.48 |
| 323 | 10 | 6/20/2017 7:16 | BULK | 80.39 | 21.96 |
| 324 | 11 | 6/20/2017 7:18 | BULK | 60 | 20.33 |
| 325 | 12 | 6/20/2017 7:19 | BULK | 193.24 | 31.67 |
| 326 | 13 | 6/20/2017 7:23 | BULK | 186.94 | 35.62 |
| 327 | 14 | 6/20/2017 7:25 | BULK | 234.72 | 34.37 |
| 328 | 15 | 6/20/2017 7:27 | BULK | 248.75 | 35.42 |
| 329 | 16 | 6/20/2017 7:28 | BULK | 295.96 | 39.52 |
| 330 | 17 | 6/20/2017 7:30 | BULK | 1035.27 | 57.78 |
| 331 | 18 | 6/20/2017 7:32 | BULK | 1163.13 | 71.11 |
| 332 | 19 | 6/20/2017 7:35 | BULK | 1746.9 | 95.62 |
| 333 | 20 | 6/20/2017 7:37 | BULK | 1166.75 | 71.7 |
| 334 | 21 | 6/20/2017 7:39 | BULK | 93.63 | 28.46 |
| 335 | 22 | 6/20/2017 7:41 | BULK | 242.46 | 38.75 |
| 336 | 23 | 6/20/2017 7:43 | BULK | 128.37 | 29.67 |
| | 24 | 6/20/2017 7:44 | BULK | < LOD | 168.74 |
| 337 | 25 | 6/20/2017 7:45 | BULK | 86.78 | 25.55 |
| 338 | 26 | 6/20/2017 8:09 | BULK | < LOD | 28.3 |
| 339 | 27 | 6/20/2017 8:12 | BULK | < LOD | 29.73 |
| 340 | 28 | 6/20/2017 8:13 | BULK | 33.63 | 19.55 |
| | 29 | 6/20/2017 8:14 | BULK | < LOD | 72.17 |
| 341 | 30 | 6/20/2017 8:15 | BULK | < LOD | 33.89 |
| 342 | Does not exist | | | | |
| 343 | Does not exist | | | | |
| 344 | Does not exist | | | | |
| 345 | Does not exist | | | | |
| 346 | Does not exist | | | | |
| 347 | Does not exist | | | | |
| 347 | Does not exist | | | | |
| 348 | Does not exist | | | | |
| 349 | Does not exist | | | | |
| 350 | Does not exist | | | | |

| GPS Shot | As (ppm) | As +/- |
|----------|----------|--------|
| 351 | 13.6 | 1.3 |
| 352 | 9.6 | 1.3 |
| 353 | 11.7 | 1.3 |
| 354 | 21.5 | 1.4 |
| 355 | 15 | 1.2 |
| 356 | 10.4 | 1.2 |
| 357 | 8.1 | 1.3 |
| 359 | 12.7 | 1.3 |
| 360 | 18.9 | 1.5 |
| 361 | 17.5 | 1.5 |
| 362 | 21.2 | 1.4 |
| 363 | 27.1 | 1.4 |
| 364 | 11.6 | 1.4 |
| 365 | 44.5 | 1.7 |
| 366 | 71.5 | 1.9 |
| 367 | 42.8 | 1.6 |
| 368 | 49.7 | 1.7 |
| 369 | 43.3 | 1.6 |
| 370 | 51 | 1.8 |
| 371 | 18.7 | 1.4 |
| 372 | 13.8 | 1.3 |
| 373 | 14.8 | 1.3 |
| 374 | 13.7 | 1.3 |
| 375 | 15.7 | 1.4 |
| 376 | 11.7 | 1.4 |
| 377 | 16.3 | 1.4 |
| 378 | 12.8 | 1.5 |
| 379 | 9.5 | 1.3 |
| 380 | 7.4 | 1.4 |
| 381 | 6.5 | 1.2 |
| 382 | 12.6 | 1.4 |
| 383 | 15.8 | 1.4 |
| 384 | 12.3 | 1.3 |
| 385 | 19 | 1.5 |
| 386 | 14.9 | 1.4 |
| 387 | 28 | 1.7 |
| 388 | 10.8 | 1.3 |
| 389 | 15.9 | 1.5 |
| 390 | 10.7 | 1.4 |
| 391 | 4.4 | 1.4 |
| 392 | 13.2 | 1.4 |
| 393 | 20.9 | 1.5 |
| 394 | 9 | 1.2 |
| 395 | 10.5 | 1.3 |
| 396 | 11 | 1.3 |

| | | |
|-----|------|-----|
| 397 | 28.7 | 1.6 |
| 398 | 16.9 | 1.3 |
| 399 | 14.8 | 1.2 |
| 400 | 24.8 | 1.5 |
| 401 | 16.9 | 1.4 |
| 402 | 25.4 | 1.5 |
| 403 | 28.8 | 1.5 |
| 404 | 15.4 | 1.3 |
| 405 | 7.4 | 1.3 |
| 406 | 7.1 | 1.3 |
| 407 | 4.3 | 1.2 |
| 408 | 4.6 | 1.3 |
| 409 | 6.9 | 1.3 |
| 410 | 6.8 | 1.3 |
| 411 | 8.4 | 1.3 |
| 412 | 7.2 | 1.3 |
| 413 | 11.7 | 1.3 |
| 414 | 11.7 | 1.3 |
| 415 | 9.6 | 1.3 |
| 416 | 7.3 | 1.3 |
| 417 | 11.2 | 1.3 |
| 418 | 19.1 | 1.3 |
| 419 | 5 | 1.3 |
| 420 | 27.4 | 1.5 |
| 421 | 36.5 | 1.6 |
| 422 | 36.6 | 1.6 |
| 423 | 39.3 | 1.6 |
| 424 | 43.3 | 1.7 |
| 425 | 38.5 | 1.7 |
| 426 | 43 | 1.9 |
| 427 | 64.8 | 2 |
| 429 | 39.9 | 1.7 |
| 430 | 50.9 | 1.8 |
| 431 | 52 | 1.9 |
| 432 | 62.5 | 1.8 |
| 433 | 38.2 | 1.7 |
| 434 | 231 | 3 |
| 435 | 7.4 | 1.4 |
| 436 | 11.4 | 1.4 |
| 437 | 9 | 1.3 |
| 438 | 9.5 | 1.4 |
| 439 | 12.2 | 1.4 |
| 440 | 13.2 | 1.3 |
| 441 | 12.4 | 1.3 |
| 442 | 9.2 | 1.3 |
| 443 | 15.2 | 1.4 |
| 444 | 22.5 | 1.5 |

| | | |
|-------|------|-----|
| 445 | 85 | 2 |
| 446 | 119 | 2 |
| 447 | 149 | 3 |
| 448 | 70.1 | 2 |
| 449 | 84 | 2 |
| 450 | 166 | 3 |
| 451 | 410 | 4 |
| 452 | 40.6 | 1.7 |
| 453 | 36 | 1.7 |
| 454 | 40.4 | 1.7 |
| 455 | 48.6 | 1.7 |
| 456 | 40.4 | 1.6 |
| 457 | 61.2 | 1.8 |
| 458 | 30.6 | 1.5 |
| 459 | 26.4 | 1.6 |
| 460 | 16.5 | 1.4 |
| 461 | 17.4 | 1.4 |
| 462 | 12 | 1.4 |
| 463 | 12.4 | 1.4 |
| 464 | 11.4 | 1.3 |
| 465 | 14.9 | 1.5 |
| 466 | 9.6 | 1.3 |
| 467 | 6.2 | 1.2 |
| 468 | <LOD | 3.8 |
| 469 | 11.8 | 1.4 |
| 470 | 6.2 | 1.3 |
| 471 | 7.6 | 1.4 |
| 472 | 5.3 | 1.2 |
| 473 | 8.1 | 1.5 |
| 477 | 17.4 | 1.4 |
| 474 | 5.8 | 1.3 |
| 475 | 18.2 | 1.4 |
| 476 | 14 | 1.3 |
| 478 | 6 | 1.3 |
| 479 | 8.7 | 1.3 |
| 480 | 7.3 | 1.4 |
| 481 | 9.1 | 1.5 |
| 482 | 8.8 | 1.4 |
| 483 | 14.8 | 1.5 |
| 484 | 11.3 | 1.3 |
| 485 | 10.5 | 1.5 |
| 491 | 8.6 | 1.5 |
| 500 | 6.8 | 1.5 |
| 501-1 | 6 | 1.5 |
| 501-2 | 13.2 | 1.4 |
| 503 | 8.9 | 1.5 |
| 543 | 35.8 | 1.7 |

| | | |
|-----|------|-----|
| 545 | 11.3 | 1.3 |
| 546 | 11.9 | 1.4 |
| 547 | 13.4 | 1.5 |
| 548 | 14.6 | 1.5 |
| 549 | 48.2 | 1.8 |
| 550 | 38.1 | 1.7 |
| 551 | 16.4 | 1.5 |
| 552 | 13 | 1.5 |
| 553 | 17.7 | 1.6 |
| 554 | 13.3 | 1.4 |
| 555 | 10.9 | 1.6 |
| 556 | 14.7 | 1.5 |
| 557 | 10.8 | 1.5 |
| 558 | 7 | 1.3 |
| 559 | 8.8 | 1.3 |
| 560 | 9.6 | 1.4 |
| 561 | 13.7 | 1.3 |
| 562 | 25.5 | 1.5 |
| 563 | 15.7 | 1.5 |
| 564 | 12.7 | 1.4 |
| 565 | 16.7 | 1.4 |
| 566 | 26.1 | 1.5 |
| 567 | 25.1 | 1.5 |
| 568 | 27.1 | 1.5 |
| 569 | 25.8 | 1.5 |
| 570 | 33.1 | 1.5 |
| 571 | 29.8 | 1.5 |
| 572 | 37.8 | 1.6 |
| 573 | 34.4 | 1.5 |
| 574 | 36.3 | 1.6 |
| 575 | 28.8 | 1.5 |
| 576 | 22.3 | 1.4 |
| 577 | 22.9 | 1.4 |
| 579 | 38.8 | 1.6 |
| 580 | 20.3 | 1.4 |
| 581 | 28.7 | 1.5 |
| 582 | 36.3 | 1.5 |
| 583 | 23.5 | 1.3 |
| 428 | 34 | 1.7 |
| 483 | 14.8 | 1.5 |
| 484 | 11.3 | 1.3 |
| 486 | 11 | 1.4 |
| 487 | 24.3 | 1.7 |
| 488 | 12.5 | 1.5 |
| 489 | 10.2 | 1.4 |
| 490 | 14.8 | 1.5 |
| 492 | 11.3 | 1.4 |

| | | |
|-----|------|-----|
| 493 | 5.3 | 1.2 |
| 494 | 12.4 | 1.3 |
| 495 | 9.5 | 1.3 |
| 496 | 11.4 | 1.4 |
| 497 | 19.6 | 1.7 |
| 498 | 15 | 1.6 |
| 499 | 9.5 | 1.4 |
| 504 | 10.8 | 1.3 |
| 505 | 73 | 2 |
| 506 | 24.3 | 1.6 |
| 507 | 10.1 | 1.4 |
| 508 | 9.6 | 1.4 |
| 509 | 10.9 | 1.4 |
| 510 | 19.8 | 1.5 |
| 511 | 10.6 | 1.4 |
| 512 | 23 | 1.6 |
| 513 | 10.4 | 1.3 |
| 514 | 13.8 | 1.4 |
| 515 | 14.4 | 1.5 |
| 516 | 13.5 | 1.5 |
| 517 | 16.4 | 1.4 |
| 518 | 26.8 | 1.5 |
| 519 | 34.8 | 1.7 |
| 520 | 17.6 | 1.5 |
| 521 | 54.5 | 1.8 |
| 522 | 38.4 | 1.7 |
| 523 | 11.8 | 1.8 |
| 524 | 32.4 | 1.6 |
| 525 | 84 | 2 |
| 526 | 14.8 | 1.4 |
| 527 | 23.1 | 1.5 |
| 528 | 6.8 | 1.4 |
| 529 | 12.6 | 1.4 |
| 530 | 10.4 | 1.4 |
| 531 | 10.6 | 1.4 |
| 532 | 16.9 | 1.4 |
| 533 | 21.1 | 1.5 |
| 534 | 38.5 | 1.7 |
| 535 | 41.2 | 1.7 |
| 536 | 182 | 3 |
| 537 | 62.3 | 1.8 |
| 538 | 63.7 | 1.8 |
| 539 | 31.2 | 1.5 |
| 540 | 20.4 | 1.5 |
| 541 | 22.1 | 1.5 |
| 542 | 23.4 | 1.4 |
| 544 | 41.4 | 1.7 |



APPENDIX E

Black Mountain Trails – Soil Sample Photographs



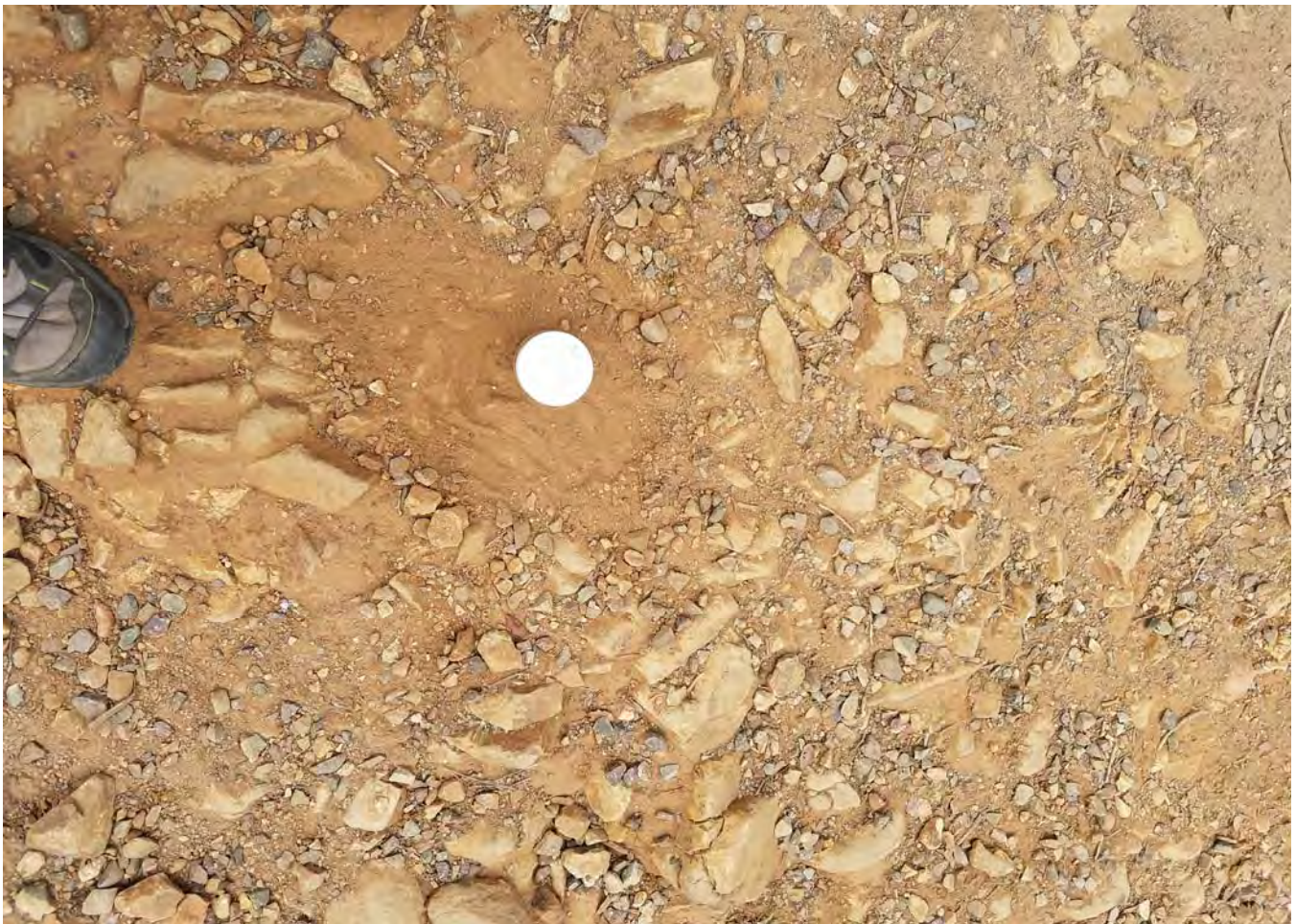











































































































































































































APPENDIX F

Dust Monitoring Field Data – August 2017

BAB foot (1) 082317

| Instrument | | Data Properties | |
|------------|-------------------------|------------------|------------|
| Model | SidePak Aerosol Monitor | Start Date | 08/23/2017 |
| Meter S/N | 11403008 | Start Time | 07:54:25 |
| | | Stop Date | 08/23/2017 |
| | | Stop Time | 09:15:55 |
| | | Total Time | 0:01:21:30 |
| | | Logging Interval | 30 seconds |

| Statistics | |
|----------------|-------------------------|
| | Aerosol |
| Avg | 0.043 mg/m ³ |
| Max | 0.317 mg/m ³ |
| Max Date | 08/23/2017 |
| Max Time | 07:57:25 |
| Min | 0.015 mg/m ³ |
| Min Date | 08/23/2017 |
| Min Time | 08:39:55 |
| TWA (8 hr) | 0.007 |
| TWA Start Date | 08/23/2017 |
| TWA Start Time | 07:54:25 |
| TWA End Time | 09:15:55 |

| Test Data | | | |
|------------|------------|----------|---------------------------|
| Data Point | Date | Time | Aerosol mg/m ³ |
| 1 | 08/23/2017 | 07:54:55 | 0.037 |
| 2 | 08/23/2017 | 07:55:25 | 0.036 |
| 3 | 08/23/2017 | 07:55:55 | 0.036 |
| 4 | 08/23/2017 | 07:56:25 | 0.035 |
| 5 | 08/23/2017 | 07:56:55 | 0.062 |
| 6 | 08/23/2017 | 07:57:25 | 0.317 |
| 7 | 08/23/2017 | 07:57:55 | 0.035 |
| 8 | 08/23/2017 | 07:58:25 | 0.040 |
| 9 | 08/23/2017 | 07:58:55 | 0.050 |
| 10 | 08/23/2017 | 07:59:25 | 0.041 |
| 11 | 08/23/2017 | 07:59:55 | 0.056 |
| 12 | 08/23/2017 | 08:00:25 | 0.045 |
| 13 | 08/23/2017 | 08:00:55 | 0.047 |
| 14 | 08/23/2017 | 08:01:25 | 0.041 |
| 15 | 08/23/2017 | 08:01:55 | 0.044 |
| 16 | 08/23/2017 | 08:02:25 | 0.208 |
| 17 | 08/23/2017 | 08:02:55 | 0.047 |
| 18 | 08/23/2017 | 08:03:25 | 0.054 |
| 19 | 08/23/2017 | 08:03:55 | 0.035 |
| 20 | 08/23/2017 | 08:04:25 | 0.038 |
| 21 | 08/23/2017 | 08:04:55 | 0.108 |

| Test Data | | | |
|------------|------------|----------|---------------------------|
| Data Point | Date | Time | Aerosol mg/m ³ |
| 22 | 08/23/2017 | 08:05:25 | 0.053 |
| 23 | 08/23/2017 | 08:05:55 | 0.045 |
| 24 | 08/23/2017 | 08:06:25 | 0.048 |
| 25 | 08/23/2017 | 08:06:55 | 0.041 |
| 26 | 08/23/2017 | 08:07:25 | 0.065 |
| 27 | 08/23/2017 | 08:07:55 | 0.043 |
| 28 | 08/23/2017 | 08:08:25 | 0.060 |
| 29 | 08/23/2017 | 08:08:55 | 0.043 |
| 30 | 08/23/2017 | 08:09:25 | 0.035 |
| 31 | 08/23/2017 | 08:09:55 | 0.040 |
| 32 | 08/23/2017 | 08:10:25 | 0.044 |
| 33 | 08/23/2017 | 08:10:55 | 0.041 |
| 34 | 08/23/2017 | 08:11:25 | 0.067 |
| 35 | 08/23/2017 | 08:11:55 | 0.053 |
| 36 | 08/23/2017 | 08:12:25 | 0.044 |
| 37 | 08/23/2017 | 08:12:55 | 0.062 |
| 38 | 08/23/2017 | 08:13:25 | 0.053 |
| 39 | 08/23/2017 | 08:13:55 | 0.040 |
| 40 | 08/23/2017 | 08:14:25 | 0.047 |
| 41 | 08/23/2017 | 08:14:55 | 0.039 |
| 42 | 08/23/2017 | 08:15:25 | 0.040 |
| 43 | 08/23/2017 | 08:15:55 | 0.042 |
| 44 | 08/23/2017 | 08:16:25 | 0.035 |
| 45 | 08/23/2017 | 08:16:55 | 0.040 |
| 46 | 08/23/2017 | 08:17:25 | 0.025 |
| 47 | 08/23/2017 | 08:17:55 | 0.036 |
| 48 | 08/23/2017 | 08:18:25 | 0.041 |
| 49 | 08/23/2017 | 08:18:55 | 0.040 |
| 50 | 08/23/2017 | 08:19:25 | 0.049 |
| 51 | 08/23/2017 | 08:19:55 | 0.041 |
| 52 | 08/23/2017 | 08:20:25 | 0.050 |
| 53 | 08/23/2017 | 08:20:55 | 0.041 |
| 54 | 08/23/2017 | 08:21:25 | 0.041 |
| 55 | 08/23/2017 | 08:21:55 | 0.044 |
| 56 | 08/23/2017 | 08:22:25 | 0.039 |
| 57 | 08/23/2017 | 08:22:55 | 0.036 |
| 58 | 08/23/2017 | 08:23:25 | 0.044 |
| 59 | 08/23/2017 | 08:23:55 | 0.042 |
| 60 | 08/23/2017 | 08:24:25 | 0.038 |
| 61 | 08/23/2017 | 08:24:55 | 0.037 |
| 62 | 08/23/2017 | 08:25:25 | 0.035 |
| 63 | 08/23/2017 | 08:25:55 | 0.041 |
| 64 | 08/23/2017 | 08:26:25 | 0.042 |
| 65 | 08/23/2017 | 08:26:55 | 0.037 |
| 66 | 08/23/2017 | 08:27:25 | 0.041 |
| 67 | 08/23/2017 | 08:27:55 | 0.037 |

| Test Data | | | |
|------------|------------|----------|---------------------------|
| Data Point | Date | Time | Aerosol mg/m ³ |
| 68 | 08/23/2017 | 08:28:25 | 0.049 |
| 69 | 08/23/2017 | 08:28:55 | 0.043 |
| 70 | 08/23/2017 | 08:29:25 | 0.049 |
| 71 | 08/23/2017 | 08:29:55 | 0.053 |
| 72 | 08/23/2017 | 08:30:25 | 0.044 |
| 73 | 08/23/2017 | 08:30:55 | 0.048 |
| 74 | 08/23/2017 | 08:31:25 | 0.037 |
| 75 | 08/23/2017 | 08:31:55 | 0.036 |
| 76 | 08/23/2017 | 08:32:25 | 0.039 |
| 77 | 08/23/2017 | 08:32:55 | 0.038 |
| 78 | 08/23/2017 | 08:33:25 | 0.031 |
| 79 | 08/23/2017 | 08:33:55 | 0.038 |
| 80 | 08/23/2017 | 08:34:25 | 0.037 |
| 81 | 08/23/2017 | 08:34:55 | 0.059 |
| 82 | 08/23/2017 | 08:35:25 | 0.044 |
| 83 | 08/23/2017 | 08:35:55 | 0.040 |
| 84 | 08/23/2017 | 08:36:25 | 0.041 |
| 85 | 08/23/2017 | 08:36:55 | 0.040 |
| 86 | 08/23/2017 | 08:37:25 | 0.038 |
| 87 | 08/23/2017 | 08:37:55 | 0.019 |
| 88 | 08/23/2017 | 08:38:25 | 0.037 |
| 89 | 08/23/2017 | 08:38:55 | 0.037 |
| 90 | 08/23/2017 | 08:39:25 | 0.045 |
| 91 | 08/23/2017 | 08:39:55 | 0.015 |
| 92 | 08/23/2017 | 08:40:25 | 0.032 |
| 93 | 08/23/2017 | 08:40:55 | 0.038 |
| 94 | 08/23/2017 | 08:41:25 | 0.038 |
| 95 | 08/23/2017 | 08:41:55 | 0.036 |
| 96 | 08/23/2017 | 08:42:25 | 0.052 |
| 97 | 08/23/2017 | 08:42:55 | 0.041 |
| 98 | 08/23/2017 | 08:43:25 | 0.034 |
| 99 | 08/23/2017 | 08:43:55 | 0.032 |
| 100 | 08/23/2017 | 08:44:25 | 0.032 |
| 101 | 08/23/2017 | 08:44:55 | 0.032 |
| 102 | 08/23/2017 | 08:45:25 | 0.044 |
| 103 | 08/23/2017 | 08:45:55 | 0.046 |
| 104 | 08/23/2017 | 08:46:25 | 0.035 |
| 105 | 08/23/2017 | 08:46:55 | 0.039 |
| 106 | 08/23/2017 | 08:47:25 | 0.038 |
| 107 | 08/23/2017 | 08:47:55 | 0.038 |
| 108 | 08/23/2017 | 08:48:25 | 0.033 |
| 109 | 08/23/2017 | 08:48:55 | 0.037 |
| 110 | 08/23/2017 | 08:49:25 | 0.037 |
| 111 | 08/23/2017 | 08:49:55 | 0.036 |
| 112 | 08/23/2017 | 08:50:25 | 0.029 |
| 113 | 08/23/2017 | 08:50:55 | 0.039 |

| Test Data | | | |
|------------|------------|----------|---------------------------|
| Data Point | Date | Time | Aerosol mg/m ³ |
| 114 | 08/23/2017 | 08:51:25 | 0.036 |
| 115 | 08/23/2017 | 08:51:55 | 0.032 |
| 116 | 08/23/2017 | 08:52:25 | 0.029 |
| 117 | 08/23/2017 | 08:52:55 | 0.034 |
| 118 | 08/23/2017 | 08:53:25 | 0.033 |
| 119 | 08/23/2017 | 08:53:55 | 0.036 |
| 120 | 08/23/2017 | 08:54:25 | 0.029 |
| 121 | 08/23/2017 | 08:54:55 | 0.028 |
| 122 | 08/23/2017 | 08:55:25 | 0.042 |
| 123 | 08/23/2017 | 08:55:55 | 0.028 |
| 124 | 08/23/2017 | 08:56:25 | 0.033 |
| 125 | 08/23/2017 | 08:56:55 | 0.042 |
| 126 | 08/23/2017 | 08:57:25 | 0.028 |
| 127 | 08/23/2017 | 08:57:55 | 0.033 |
| 128 | 08/23/2017 | 08:58:25 | 0.033 |
| 129 | 08/23/2017 | 08:58:55 | 0.038 |
| 130 | 08/23/2017 | 08:59:25 | 0.036 |
| 131 | 08/23/2017 | 08:59:55 | 0.032 |
| 132 | 08/23/2017 | 09:00:25 | 0.036 |
| 133 | 08/23/2017 | 09:00:55 | 0.044 |
| 134 | 08/23/2017 | 09:01:25 | 0.039 |
| 135 | 08/23/2017 | 09:01:55 | 0.046 |
| 136 | 08/23/2017 | 09:02:25 | 0.033 |
| 137 | 08/23/2017 | 09:02:55 | 0.036 |
| 138 | 08/23/2017 | 09:03:25 | 0.034 |
| 139 | 08/23/2017 | 09:03:55 | 0.033 |
| 140 | 08/23/2017 | 09:04:25 | 0.039 |
| 141 | 08/23/2017 | 09:04:55 | 0.034 |
| 142 | 08/23/2017 | 09:05:25 | 0.038 |
| 143 | 08/23/2017 | 09:05:55 | 0.043 |
| 144 | 08/23/2017 | 09:06:25 | 0.032 |
| 145 | 08/23/2017 | 09:06:55 | 0.033 |
| 146 | 08/23/2017 | 09:07:25 | 0.032 |
| 147 | 08/23/2017 | 09:07:55 | 0.035 |
| 148 | 08/23/2017 | 09:08:25 | 0.033 |
| 149 | 08/23/2017 | 09:08:55 | 0.035 |
| 150 | 08/23/2017 | 09:09:25 | 0.033 |
| 151 | 08/23/2017 | 09:09:55 | 0.032 |
| 152 | 08/23/2017 | 09:10:25 | 0.033 |
| 153 | 08/23/2017 | 09:10:55 | 0.034 |
| 154 | 08/23/2017 | 09:11:25 | 0.037 |
| 155 | 08/23/2017 | 09:11:55 | 0.038 |
| 156 | 08/23/2017 | 09:12:25 | 0.034 |
| 157 | 08/23/2017 | 09:12:55 | 0.034 |
| 158 | 08/23/2017 | 09:13:25 | 0.041 |
| 159 | 08/23/2017 | 09:13:55 | 0.038 |

| Test Data | | | |
|-------------------|-------------|-------------|---------------------------------|
| Data Point | Date | Time | Aerosol mg/m³ |
| 160 | 08/23/2017 | 09:14:25 | 0.035 |
| 161 | 08/23/2017 | 09:14:55 | 0.035 |
| 162 | 08/23/2017 | 09:15:25 | 0.031 |
| 163 | 08/23/2017 | 09:15:55 | 0.038 |

BAB foot (2) 082317

| Instrument | | Data Properties | |
|------------|-------------------------|------------------|------------|
| Model | SidePak Aerosol Monitor | Start Date | 08/23/2017 |
| Meter S/N | 11403008 | Start Time | 09:40:42 |
| | | Stop Date | 08/23/2017 |
| | | Stop Time | 10:40:12 |
| | | Total Time | 0:00:59:30 |
| | | Logging Interval | 30 seconds |

| Statistics | |
|----------------|-------------------------|
| | Aerosol |
| Avg | 0.035 mg/m ³ |
| Max | 0.196 mg/m ³ |
| Max Date | 08/23/2017 |
| Max Time | 10:34:12 |
| Min | 0.024 mg/m ³ |
| Min Date | 08/23/2017 |
| Min Time | 10:22:42 |
| TWA (8 hr) | 0.004 |
| TWA Start Date | 08/23/2017 |
| TWA Start Time | 09:40:42 |
| TWA End Time | 10:40:12 |

| Test Data | | | |
|------------|------------|----------|---------------------------|
| Data Point | Date | Time | Aerosol mg/m ³ |
| 1 | 08/23/2017 | 09:41:12 | 0.031 |
| 2 | 08/23/2017 | 09:41:42 | 0.035 |
| 3 | 08/23/2017 | 09:42:12 | 0.035 |
| 4 | 08/23/2017 | 09:42:42 | 0.031 |
| 5 | 08/23/2017 | 09:43:12 | 0.030 |
| 6 | 08/23/2017 | 09:43:42 | 0.033 |
| 7 | 08/23/2017 | 09:44:12 | 0.036 |
| 8 | 08/23/2017 | 09:44:42 | 0.031 |
| 9 | 08/23/2017 | 09:45:12 | 0.027 |
| 10 | 08/23/2017 | 09:45:42 | 0.028 |
| 11 | 08/23/2017 | 09:46:12 | 0.034 |
| 12 | 08/23/2017 | 09:46:42 | 0.000 |
| 13 | 08/23/2017 | 09:47:12 | 0.027 |
| 14 | 08/23/2017 | 09:47:42 | 0.035 |
| 15 | 08/23/2017 | 09:48:12 | 0.038 |
| 16 | 08/23/2017 | 09:48:42 | 0.040 |
| 17 | 08/23/2017 | 09:49:12 | 0.032 |
| 18 | 08/23/2017 | 09:49:42 | 0.035 |
| 19 | 08/23/2017 | 09:50:12 | 0.035 |
| 20 | 08/23/2017 | 09:50:42 | 0.030 |
| 21 | 08/23/2017 | 09:51:12 | 0.032 |

| Test Data | | | |
|------------|------------|----------|---------------------------|
| Data Point | Date | Time | Aerosol mg/m ³ |
| 22 | 08/23/2017 | 09:51:42 | 0.031 |
| 23 | 08/23/2017 | 09:52:12 | 0.000 |
| 24 | 08/23/2017 | 09:52:42 | 0.035 |
| 25 | 08/23/2017 | 09:53:12 | 0.035 |
| 26 | 08/23/2017 | 09:53:42 | 0.034 |
| 27 | 08/23/2017 | 09:54:12 | 0.040 |
| 28 | 08/23/2017 | 09:54:42 | 0.033 |
| 29 | 08/23/2017 | 09:55:12 | 0.029 |
| 30 | 08/23/2017 | 09:55:42 | 0.033 |
| 31 | 08/23/2017 | 09:56:12 | 0.032 |
| 32 | 08/23/2017 | 09:56:42 | 0.032 |
| 33 | 08/23/2017 | 09:57:12 | 0.033 |
| 34 | 08/23/2017 | 09:57:42 | 0.030 |
| 35 | 08/23/2017 | 09:58:12 | 0.042 |
| 36 | 08/23/2017 | 09:58:42 | 0.033 |
| 37 | 08/23/2017 | 09:59:12 | 0.031 |
| 38 | 08/23/2017 | 09:59:42 | 0.031 |
| 39 | 08/23/2017 | 10:00:12 | 0.031 |
| 40 | 08/23/2017 | 10:00:42 | 0.037 |
| 41 | 08/23/2017 | 10:01:12 | 0.039 |
| 42 | 08/23/2017 | 10:01:42 | 0.040 |
| 43 | 08/23/2017 | 10:02:12 | 0.034 |
| 44 | 08/23/2017 | 10:02:42 | 0.038 |
| 45 | 08/23/2017 | 10:03:12 | 0.034 |
| 46 | 08/23/2017 | 10:03:42 | 0.032 |
| 47 | 08/23/2017 | 10:04:12 | 0.033 |
| 48 | 08/23/2017 | 10:04:42 | 0.032 |
| 49 | 08/23/2017 | 10:05:12 | 0.033 |
| 50 | 08/23/2017 | 10:05:42 | 0.043 |
| 51 | 08/23/2017 | 10:06:12 | 0.035 |
| 52 | 08/23/2017 | 10:06:42 | 0.029 |
| 53 | 08/23/2017 | 10:07:12 | 0.035 |
| 54 | 08/23/2017 | 10:07:42 | 0.035 |
| 55 | 08/23/2017 | 10:08:12 | 0.041 |
| 56 | 08/23/2017 | 10:08:42 | 0.035 |
| 57 | 08/23/2017 | 10:09:12 | 0.041 |
| 58 | 08/23/2017 | 10:09:42 | 0.036 |
| 59 | 08/23/2017 | 10:10:12 | 0.035 |
| 60 | 08/23/2017 | 10:10:42 | 0.035 |
| 61 | 08/23/2017 | 10:11:12 | 0.037 |
| 62 | 08/23/2017 | 10:11:42 | 0.034 |
| 63 | 08/23/2017 | 10:12:12 | 0.034 |
| 64 | 08/23/2017 | 10:12:42 | 0.036 |
| 65 | 08/23/2017 | 10:13:12 | 0.031 |
| 66 | 08/23/2017 | 10:13:42 | 0.030 |
| 67 | 08/23/2017 | 10:14:12 | 0.031 |

| Test Data | | | |
|------------|------------|----------|---------------------------|
| Data Point | Date | Time | Aerosol mg/m ³ |
| 68 | 08/23/2017 | 10:14:42 | 0.035 |
| 69 | 08/23/2017 | 10:15:12 | 0.030 |
| 70 | 08/23/2017 | 10:15:42 | 0.038 |
| 71 | 08/23/2017 | 10:16:12 | 0.035 |
| 72 | 08/23/2017 | 10:16:42 | 0.034 |
| 73 | 08/23/2017 | 10:17:12 | 0.033 |
| 74 | 08/23/2017 | 10:17:42 | 0.033 |
| 75 | 08/23/2017 | 10:18:12 | 0.032 |
| 76 | 08/23/2017 | 10:18:42 | 0.032 |
| 77 | 08/23/2017 | 10:19:12 | 0.031 |
| 78 | 08/23/2017 | 10:19:42 | 0.034 |
| 79 | 08/23/2017 | 10:20:12 | 0.028 |
| 80 | 08/23/2017 | 10:20:42 | 0.029 |
| 81 | 08/23/2017 | 10:21:12 | 0.027 |
| 82 | 08/23/2017 | 10:21:42 | 0.029 |
| 83 | 08/23/2017 | 10:22:12 | 0.029 |
| 84 | 08/23/2017 | 10:22:42 | 0.024 |
| 85 | 08/23/2017 | 10:23:12 | 0.032 |
| 86 | 08/23/2017 | 10:23:42 | 0.027 |
| 87 | 08/23/2017 | 10:24:12 | 0.028 |
| 88 | 08/23/2017 | 10:24:42 | 0.028 |
| 89 | 08/23/2017 | 10:25:12 | 0.029 |
| 90 | 08/23/2017 | 10:25:42 | 0.031 |
| 91 | 08/23/2017 | 10:26:12 | 0.034 |
| 92 | 08/23/2017 | 10:26:42 | 0.033 |
| 93 | 08/23/2017 | 10:27:12 | 0.035 |
| 94 | 08/23/2017 | 10:27:42 | 0.034 |
| 95 | 08/23/2017 | 10:28:12 | 0.033 |
| 96 | 08/23/2017 | 10:28:42 | 0.028 |
| 97 | 08/23/2017 | 10:29:12 | 0.030 |
| 98 | 08/23/2017 | 10:29:42 | 0.032 |
| 99 | 08/23/2017 | 10:30:12 | 0.041 |
| 100 | 08/23/2017 | 10:30:42 | 0.033 |
| 101 | 08/23/2017 | 10:31:12 | 0.037 |
| 102 | 08/23/2017 | 10:31:42 | 0.031 |
| 103 | 08/23/2017 | 10:32:12 | 0.029 |
| 104 | 08/23/2017 | 10:32:42 | 0.030 |
| 105 | 08/23/2017 | 10:33:12 | 0.033 |
| 106 | 08/23/2017 | 10:33:42 | 0.026 |
| 107 | 08/23/2017 | 10:34:12 | 0.196 |
| 108 | 08/23/2017 | 10:34:42 | 0.054 |
| 109 | 08/23/2017 | 10:35:12 | 0.046 |
| 110 | 08/23/2017 | 10:35:42 | 0.031 |
| 111 | 08/23/2017 | 10:36:12 | 0.034 |
| 112 | 08/23/2017 | 10:36:42 | 0.032 |
| 113 | 08/23/2017 | 10:37:12 | 0.056 |

| Test Data | | | |
|-------------------|-------------|-------------|---------------------------------|
| Data Point | Date | Time | Aerosol mg/m³ |
| 114 | 08/23/2017 | 10:37:42 | 0.035 |
| 115 | 08/23/2017 | 10:38:12 | 0.026 |
| 116 | 08/23/2017 | 10:38:42 | 0.069 |
| 117 | 08/23/2017 | 10:39:12 | 0.029 |
| 118 | 08/23/2017 | 10:39:42 | 0.066 |
| 119 | 08/23/2017 | 10:40:12 | 0.033 |

BAB foot (3) 082317

| Instrument | | Data Properties | |
|------------|-------------------------|------------------|------------|
| Model | SidePak Aerosol Monitor | Start Date | 08/23/2017 |
| Meter S/N | 11403008 | Start Time | 10:59:22 |
| | | Stop Date | 08/23/2017 |
| | | Stop Time | 11:26:22 |
| | | Total Time | 0:00:27:00 |
| | | Logging Interval | 30 seconds |

| Test Data | | | |
|------------|------------|----------|---------------------------|
| Data Point | Date | Time | Aerosol mg/m ³ |
| 1 | 08/23/2017 | 10:59:52 | 0.030 |
| 2 | 08/23/2017 | 11:00:22 | 0.025 |
| 3 | 08/23/2017 | 11:00:52 | 0.213 |
| 4 | 08/23/2017 | 11:01:22 | 0.028 |
| 5 | 08/23/2017 | 11:01:52 | 0.022 |
| 6 | 08/23/2017 | 11:02:22 | 0.024 |
| 7 | 08/23/2017 | 11:02:52 | 0.020 |
| 8 | 08/23/2017 | 11:03:22 | 0.030 |
| 9 | 08/23/2017 | 11:03:52 | 0.023 |
| 10 | 08/23/2017 | 11:04:22 | 0.024 |
| 11 | 08/23/2017 | 11:04:52 | 0.025 |
| 12 | 08/23/2017 | 11:05:22 | 0.023 |
| 13 | 08/23/2017 | 11:05:52 | 0.022 |
| 14 | 08/23/2017 | 11:06:22 | 0.026 |
| 15 | 08/23/2017 | 11:06:52 | 0.026 |
| 16 | 08/23/2017 | 11:07:22 | 0.021 |
| 17 | 08/23/2017 | 11:07:52 | 0.026 |
| 18 | 08/23/2017 | 11:08:22 | 0.024 |
| 19 | 08/23/2017 | 11:08:52 | 0.031 |
| 20 | 08/23/2017 | 11:09:22 | 0.023 |
| 21 | 08/23/2017 | 11:09:52 | 0.028 |
| 22 | 08/23/2017 | 11:10:22 | 0.020 |
| 23 | 08/23/2017 | 11:10:52 | 0.024 |
| 24 | 08/23/2017 | 11:11:22 | 0.021 |
| 25 | 08/23/2017 | 11:11:52 | 0.019 |
| 26 | 08/23/2017 | 11:12:22 | 0.021 |
| 27 | 08/23/2017 | 11:12:52 | 0.021 |
| 28 | 08/23/2017 | 11:13:22 | 0.025 |
| 29 | 08/23/2017 | 11:13:52 | 0.023 |
| 30 | 08/23/2017 | 11:14:22 | 0.022 |
| 31 | 08/23/2017 | 11:14:52 | 0.021 |
| 32 | 08/23/2017 | 11:15:22 | 0.023 |
| 33 | 08/23/2017 | 11:15:52 | 0.026 |
| 34 | 08/23/2017 | 11:16:22 | 0.216 |
| 35 | 08/23/2017 | 11:16:52 | 1.734 |

| Test Data | | | |
|------------|------------|----------|---------------------------|
| Data Point | Date | Time | Aerosol mg/m ³ |
| 36 | 08/23/2017 | 11:17:22 | 0.023 |
| 37 | 08/23/2017 | 11:17:52 | 0.025 |
| 38 | 08/23/2017 | 11:18:22 | 0.021 |
| 39 | 08/23/2017 | 11:18:52 | 0.029 |
| 40 | 08/23/2017 | 11:19:22 | 0.024 |
| 41 | 08/23/2017 | 11:19:52 | 0.024 |
| 42 | 08/23/2017 | 11:20:22 | 0.023 |
| 43 | 08/23/2017 | 11:20:52 | 0.021 |
| 44 | 08/23/2017 | 11:21:22 | 0.021 |
| 45 | 08/23/2017 | 11:21:52 | 0.024 |
| 46 | 08/23/2017 | 11:22:22 | 0.026 |
| 47 | 08/23/2017 | 11:22:52 | 0.023 |
| 48 | 08/23/2017 | 11:23:22 | 0.029 |
| 49 | 08/23/2017 | 11:23:52 | 0.025 |
| 50 | 08/23/2017 | 11:24:22 | 0.026 |
| 51 | 08/23/2017 | 11:24:52 | 0.031 |
| 52 | 08/23/2017 | 11:25:22 | 0.028 |
| 53 | 08/23/2017 | 11:25:52 | 0.024 |
| 54 | 08/23/2017 | 11:26:22 | 0.026 |

BMC foot 082317

| Instrument | | Data Properties | |
|------------|-------------------------|------------------|------------|
| Model | SidePak Aerosol Monitor | Start Date | 08/23/2017 |
| Meter S/N | 11306011 | Start Time | 07:54:30 |
| | | Stop Date | 08/23/2017 |
| | | Stop Time | 09:15:30 |
| | | Total Time | 0:01:21:00 |
| | | Logging Interval | 30 seconds |

| Statistics | |
|----------------|-------------------------|
| | Aerosol |
| Avg | 0.047 mg/m ³ |
| Max | 0.312 mg/m ³ |
| Max Date | 08/23/2017 |
| Max Time | 08:41:00 |
| Min | 0.031 mg/m ³ |
| Min Date | 08/23/2017 |
| Min Time | 08:28:30 |
| TWA (8 hr) | 0.008 |
| TWA Start Date | 08/23/2017 |
| TWA Start Time | 07:54:30 |
| TWA End Time | 09:15:30 |

| Test Data | | | |
|------------|------------|----------|---------------------------|
| Data Point | Date | Time | Aerosol mg/m ³ |
| 1 | 08/23/2017 | 07:55:00 | 0.048 |
| 2 | 08/23/2017 | 07:55:30 | 0.040 |
| 3 | 08/23/2017 | 07:56:00 | 0.037 |
| 4 | 08/23/2017 | 07:56:30 | 0.039 |
| 5 | 08/23/2017 | 07:57:00 | 0.036 |
| 6 | 08/23/2017 | 07:57:30 | 0.038 |
| 7 | 08/23/2017 | 07:58:00 | 0.036 |
| 8 | 08/23/2017 | 07:58:30 | 0.048 |
| 9 | 08/23/2017 | 07:59:00 | 0.038 |
| 10 | 08/23/2017 | 07:59:30 | 0.041 |
| 11 | 08/23/2017 | 08:00:00 | 0.041 |
| 12 | 08/23/2017 | 08:00:30 | 0.040 |
| 13 | 08/23/2017 | 08:01:00 | 0.037 |
| 14 | 08/23/2017 | 08:01:30 | 0.050 |
| 15 | 08/23/2017 | 08:02:00 | 0.045 |
| 16 | 08/23/2017 | 08:02:30 | 0.034 |
| 17 | 08/23/2017 | 08:03:00 | 0.041 |
| 18 | 08/23/2017 | 08:03:30 | 0.043 |
| 19 | 08/23/2017 | 08:04:00 | 0.050 |
| 20 | 08/23/2017 | 08:04:30 | 0.044 |
| 21 | 08/23/2017 | 08:05:00 | 0.041 |

| Test Data | | | |
|------------|------------|----------|---------------------------|
| Data Point | Date | Time | Aerosol mg/m ³ |
| 22 | 08/23/2017 | 08:05:30 | 0.049 |
| 23 | 08/23/2017 | 08:06:00 | 0.065 |
| 24 | 08/23/2017 | 08:06:30 | 0.043 |
| 25 | 08/23/2017 | 08:07:00 | 0.044 |
| 26 | 08/23/2017 | 08:07:30 | 0.045 |
| 27 | 08/23/2017 | 08:08:00 | 0.062 |
| 28 | 08/23/2017 | 08:08:30 | 0.047 |
| 29 | 08/23/2017 | 08:09:00 | 0.045 |
| 30 | 08/23/2017 | 08:09:30 | 0.041 |
| 31 | 08/23/2017 | 08:10:00 | 0.041 |
| 32 | 08/23/2017 | 08:10:30 | 0.044 |
| 33 | 08/23/2017 | 08:11:00 | 0.042 |
| 34 | 08/23/2017 | 08:11:30 | 0.044 |
| 35 | 08/23/2017 | 08:12:00 | 0.045 |
| 36 | 08/23/2017 | 08:12:30 | 0.040 |
| 37 | 08/23/2017 | 08:13:00 | 0.044 |
| 38 | 08/23/2017 | 08:13:30 | 0.043 |
| 39 | 08/23/2017 | 08:14:00 | 0.045 |
| 40 | 08/23/2017 | 08:14:30 | 0.047 |
| 41 | 08/23/2017 | 08:15:00 | 0.036 |
| 42 | 08/23/2017 | 08:15:30 | 0.041 |
| 43 | 08/23/2017 | 08:16:00 | 0.038 |
| 44 | 08/23/2017 | 08:16:30 | 0.048 |
| 45 | 08/23/2017 | 08:17:00 | 0.051 |
| 46 | 08/23/2017 | 08:17:30 | 0.040 |
| 47 | 08/23/2017 | 08:18:00 | 0.041 |
| 48 | 08/23/2017 | 08:18:30 | 0.048 |
| 49 | 08/23/2017 | 08:19:00 | 0.044 |
| 50 | 08/23/2017 | 08:19:30 | 0.050 |
| 51 | 08/23/2017 | 08:20:00 | 0.044 |
| 52 | 08/23/2017 | 08:20:30 | 0.046 |
| 53 | 08/23/2017 | 08:21:00 | 0.046 |
| 54 | 08/23/2017 | 08:21:30 | 0.046 |
| 55 | 08/23/2017 | 08:22:00 | 0.046 |
| 56 | 08/23/2017 | 08:22:30 | 0.052 |
| 57 | 08/23/2017 | 08:23:00 | 0.048 |
| 58 | 08/23/2017 | 08:23:30 | 0.039 |
| 59 | 08/23/2017 | 08:24:00 | 0.050 |
| 60 | 08/23/2017 | 08:24:30 | 0.045 |
| 61 | 08/23/2017 | 08:25:00 | 0.047 |
| 62 | 08/23/2017 | 08:25:30 | 0.045 |
| 63 | 08/23/2017 | 08:26:00 | 0.043 |
| 64 | 08/23/2017 | 08:26:30 | 0.056 |
| 65 | 08/23/2017 | 08:27:00 | 0.043 |
| 66 | 08/23/2017 | 08:27:30 | 0.042 |
| 67 | 08/23/2017 | 08:28:00 | 0.068 |

| Test Data | | | |
|------------|------------|----------|---------------------------|
| Data Point | Date | Time | Aerosol mg/m ³ |
| 68 | 08/23/2017 | 08:28:30 | 0.031 |
| 69 | 08/23/2017 | 08:29:00 | 0.041 |
| 70 | 08/23/2017 | 08:29:30 | 0.050 |
| 71 | 08/23/2017 | 08:30:00 | 0.049 |
| 72 | 08/23/2017 | 08:30:30 | 0.048 |
| 73 | 08/23/2017 | 08:31:00 | 0.120 |
| 74 | 08/23/2017 | 08:31:30 | 0.049 |
| 75 | 08/23/2017 | 08:32:00 | 0.046 |
| 76 | 08/23/2017 | 08:32:30 | 0.063 |
| 77 | 08/23/2017 | 08:33:00 | 0.063 |
| 78 | 08/23/2017 | 08:33:30 | 0.041 |
| 79 | 08/23/2017 | 08:34:00 | 0.042 |
| 80 | 08/23/2017 | 08:34:30 | 0.042 |
| 81 | 08/23/2017 | 08:35:00 | 0.054 |
| 82 | 08/23/2017 | 08:35:30 | 0.051 |
| 83 | 08/23/2017 | 08:36:00 | 0.044 |
| 84 | 08/23/2017 | 08:36:30 | 0.095 |
| 85 | 08/23/2017 | 08:37:00 | 0.064 |
| 86 | 08/23/2017 | 08:37:30 | 0.044 |
| 87 | 08/23/2017 | 08:38:00 | 0.042 |
| 88 | 08/23/2017 | 08:38:30 | 0.042 |
| 89 | 08/23/2017 | 08:39:00 | 0.035 |
| 90 | 08/23/2017 | 08:39:30 | 0.039 |
| 91 | 08/23/2017 | 08:40:00 | 0.043 |
| 92 | 08/23/2017 | 08:40:30 | 0.072 |
| 93 | 08/23/2017 | 08:41:00 | 0.312 |
| 94 | 08/23/2017 | 08:41:30 | 0.057 |
| 95 | 08/23/2017 | 08:42:00 | 0.038 |
| 96 | 08/23/2017 | 08:42:30 | 0.038 |
| 97 | 08/23/2017 | 08:43:00 | 0.042 |
| 98 | 08/23/2017 | 08:43:30 | 0.052 |
| 99 | 08/23/2017 | 08:44:00 | 0.036 |
| 100 | 08/23/2017 | 08:44:30 | 0.038 |
| 101 | 08/23/2017 | 08:45:00 | 0.042 |
| 102 | 08/23/2017 | 08:45:30 | 0.047 |
| 103 | 08/23/2017 | 08:46:00 | 0.050 |
| 104 | 08/23/2017 | 08:46:30 | 0.058 |
| 105 | 08/23/2017 | 08:47:00 | 0.043 |
| 106 | 08/23/2017 | 08:47:30 | 0.039 |
| 107 | 08/23/2017 | 08:48:00 | 0.034 |
| 108 | 08/23/2017 | 08:48:30 | 0.033 |
| 109 | 08/23/2017 | 08:49:00 | 0.038 |
| 110 | 08/23/2017 | 08:49:30 | 0.035 |
| 111 | 08/23/2017 | 08:50:00 | 0.032 |
| 112 | 08/23/2017 | 08:50:30 | 0.031 |
| 113 | 08/23/2017 | 08:51:00 | 0.033 |

| Test Data | | | |
|------------|------------|----------|---------------------------|
| Data Point | Date | Time | Aerosol mg/m ³ |
| 114 | 08/23/2017 | 08:51:30 | 0.045 |
| 115 | 08/23/2017 | 08:52:00 | 0.034 |
| 116 | 08/23/2017 | 08:52:30 | 0.033 |
| 117 | 08/23/2017 | 08:53:00 | 0.034 |
| 118 | 08/23/2017 | 08:53:30 | 0.044 |
| 119 | 08/23/2017 | 08:54:00 | 0.044 |
| 120 | 08/23/2017 | 08:54:30 | 0.036 |
| 121 | 08/23/2017 | 08:55:00 | 0.044 |
| 122 | 08/23/2017 | 08:55:30 | 0.048 |
| 123 | 08/23/2017 | 08:56:00 | 0.034 |
| 124 | 08/23/2017 | 08:56:30 | 0.039 |
| 125 | 08/23/2017 | 08:57:00 | 0.037 |
| 126 | 08/23/2017 | 08:57:30 | 0.036 |
| 127 | 08/23/2017 | 08:58:00 | 0.039 |
| 128 | 08/23/2017 | 08:58:30 | 0.038 |
| 129 | 08/23/2017 | 08:59:00 | 0.033 |
| 130 | 08/23/2017 | 08:59:30 | 0.040 |
| 131 | 08/23/2017 | 09:00:00 | 0.034 |
| 132 | 08/23/2017 | 09:00:30 | 0.036 |
| 133 | 08/23/2017 | 09:01:00 | 0.070 |
| 134 | 08/23/2017 | 09:01:30 | 0.064 |
| 135 | 08/23/2017 | 09:02:00 | 0.103 |
| 136 | 08/23/2017 | 09:02:30 | 0.039 |
| 137 | 08/23/2017 | 09:03:00 | 0.058 |
| 138 | 08/23/2017 | 09:03:30 | 0.142 |
| 139 | 08/23/2017 | 09:04:00 | 0.033 |
| 140 | 08/23/2017 | 09:04:30 | 0.042 |
| 141 | 08/23/2017 | 09:05:00 | 0.085 |
| 142 | 08/23/2017 | 09:05:30 | 0.040 |
| 143 | 08/23/2017 | 09:06:00 | 0.033 |
| 144 | 08/23/2017 | 09:06:30 | 0.041 |
| 145 | 08/23/2017 | 09:07:00 | 0.036 |
| 146 | 08/23/2017 | 09:07:30 | 0.037 |
| 147 | 08/23/2017 | 09:08:00 | 0.036 |
| 148 | 08/23/2017 | 09:08:30 | 0.035 |
| 149 | 08/23/2017 | 09:09:00 | 0.036 |
| 150 | 08/23/2017 | 09:09:30 | 0.039 |
| 151 | 08/23/2017 | 09:10:00 | 0.037 |
| 152 | 08/23/2017 | 09:10:30 | 0.056 |
| 153 | 08/23/2017 | 09:11:00 | 0.039 |
| 154 | 08/23/2017 | 09:11:30 | 0.035 |
| 155 | 08/23/2017 | 09:12:00 | 0.039 |
| 156 | 08/23/2017 | 09:12:30 | 0.047 |
| 157 | 08/23/2017 | 09:13:00 | 0.041 |
| 158 | 08/23/2017 | 09:13:30 | 0.039 |
| 159 | 08/23/2017 | 09:14:00 | 0.034 |

| Test Data | | | |
|-------------------|-------------|-------------|---------------------------------|
| Data Point | Date | Time | Aerosol mg/m³ |
| 160 | 08/23/2017 | 09:14:30 | 0.036 |
| 161 | 08/23/2017 | 09:15:00 | 0.036 |
| 162 | 08/23/2017 | 09:15:30 | 0.038 |

BMC foot/bike 082317

| Instrument | | Data Properties | |
|------------|-------------------------|------------------|------------|
| Model | SidePak Aerosol Monitor | Start Date | 08/23/2017 |
| Meter S/N | 11306011 | Start Time | 09:40:31 |
| | | Stop Date | 08/23/2017 |
| | | Stop Time | 10:28:31 |
| | | Total Time | 0:00:48:00 |
| | | Logging Interval | 30 seconds |

| Statistics | |
|----------------|-------------------------|
| | Aerosol |
| Avg | 0.041 mg/m ³ |
| Max | 0.111 mg/m ³ |
| Max Date | 08/23/2017 |
| Max Time | 10:09:01 |
| Min | 0.028 mg/m ³ |
| Min Date | 08/23/2017 |
| Min Time | 09:45:01 |
| TWA (8 hr) | 0.004 |
| TWA Start Date | 08/23/2017 |
| TWA Start Time | 09:40:31 |
| TWA End Time | 10:28:31 |

| Test Data | | | |
|------------|------------|----------|---------------------------|
| Data Point | Date | Time | Aerosol mg/m ³ |
| 1 | 08/23/2017 | 09:41:01 | 0.034 |
| 2 | 08/23/2017 | 09:41:31 | 0.031 |
| 3 | 08/23/2017 | 09:42:01 | 0.035 |
| 4 | 08/23/2017 | 09:42:31 | 0.035 |
| 5 | 08/23/2017 | 09:43:01 | 0.038 |
| 6 | 08/23/2017 | 09:43:31 | 0.030 |
| 7 | 08/23/2017 | 09:44:01 | 0.034 |
| 8 | 08/23/2017 | 09:44:31 | 0.029 |
| 9 | 08/23/2017 | 09:45:01 | 0.028 |
| 10 | 08/23/2017 | 09:45:31 | 0.031 |
| 11 | 08/23/2017 | 09:46:01 | 0.080 |
| 12 | 08/23/2017 | 09:46:31 | 0.047 |
| 13 | 08/23/2017 | 09:47:01 | 0.054 |
| 14 | 08/23/2017 | 09:47:31 | 0.042 |
| 15 | 08/23/2017 | 09:48:01 | 0.040 |
| 16 | 08/23/2017 | 09:48:31 | 0.041 |
| 17 | 08/23/2017 | 09:49:01 | 0.042 |
| 18 | 08/23/2017 | 09:49:31 | 0.038 |
| 19 | 08/23/2017 | 09:50:01 | 0.054 |
| 20 | 08/23/2017 | 09:50:31 | 0.043 |
| 21 | 08/23/2017 | 09:51:01 | 0.038 |

| Test Data | | | |
|------------|------------|----------|---------------------------|
| Data Point | Date | Time | Aerosol mg/m ³ |
| 22 | 08/23/2017 | 09:51:31 | 0.037 |
| 23 | 08/23/2017 | 09:52:01 | 0.040 |
| 24 | 08/23/2017 | 09:52:31 | 0.042 |
| 25 | 08/23/2017 | 09:53:01 | 0.040 |
| 26 | 08/23/2017 | 09:53:31 | 0.037 |
| 27 | 08/23/2017 | 09:54:01 | 0.039 |
| 28 | 08/23/2017 | 09:54:31 | 0.050 |
| 29 | 08/23/2017 | 09:55:01 | 0.040 |
| 30 | 08/23/2017 | 09:55:31 | 0.044 |
| 31 | 08/23/2017 | 09:56:01 | 0.040 |
| 32 | 08/23/2017 | 09:56:31 | 0.042 |
| 33 | 08/23/2017 | 09:57:01 | 0.042 |
| 34 | 08/23/2017 | 09:57:31 | 0.031 |
| 35 | 08/23/2017 | 09:58:01 | 0.036 |
| 36 | 08/23/2017 | 09:58:31 | 0.040 |
| 37 | 08/23/2017 | 09:59:01 | 0.034 |
| 38 | 08/23/2017 | 09:59:31 | 0.032 |
| 39 | 08/23/2017 | 10:00:01 | 0.042 |
| 40 | 08/23/2017 | 10:00:31 | 0.039 |
| 41 | 08/23/2017 | 10:01:01 | 0.047 |
| 42 | 08/23/2017 | 10:01:31 | 0.043 |
| 43 | 08/23/2017 | 10:02:01 | 0.036 |
| 44 | 08/23/2017 | 10:02:31 | 0.039 |
| 45 | 08/23/2017 | 10:03:01 | 0.035 |
| 46 | 08/23/2017 | 10:03:31 | 0.039 |
| 47 | 08/23/2017 | 10:04:01 | 0.038 |
| 48 | 08/23/2017 | 10:04:31 | 0.044 |
| 49 | 08/23/2017 | 10:05:01 | 0.041 |
| 50 | 08/23/2017 | 10:05:31 | 0.038 |
| 51 | 08/23/2017 | 10:06:01 | 0.037 |
| 52 | 08/23/2017 | 10:06:31 | 0.037 |
| 53 | 08/23/2017 | 10:07:01 | 0.040 |
| 54 | 08/23/2017 | 10:07:31 | 0.043 |
| 55 | 08/23/2017 | 10:08:01 | 0.043 |
| 56 | 08/23/2017 | 10:08:31 | 0.038 |
| 57 | 08/23/2017 | 10:09:01 | 0.111 |
| 58 | 08/23/2017 | 10:09:31 | 0.048 |
| 59 | 08/23/2017 | 10:10:01 | 0.040 |
| 60 | 08/23/2017 | 10:10:31 | 0.038 |
| 61 | 08/23/2017 | 10:11:01 | 0.065 |
| 62 | 08/23/2017 | 10:11:31 | 0.087 |
| 63 | 08/23/2017 | 10:12:01 | 0.038 |
| 64 | 08/23/2017 | 10:12:31 | 0.046 |
| 65 | 08/23/2017 | 10:13:01 | 0.042 |
| 66 | 08/23/2017 | 10:13:31 | 0.075 |
| 67 | 08/23/2017 | 10:14:01 | 0.040 |

| Test Data | | | |
|------------|------------|----------|---------------------------|
| Data Point | Date | Time | Aerosol mg/m ³ |
| 68 | 08/23/2017 | 10:14:31 | 0.041 |
| 69 | 08/23/2017 | 10:15:01 | 0.036 |
| 70 | 08/23/2017 | 10:15:31 | 0.034 |
| 71 | 08/23/2017 | 10:16:01 | 0.034 |
| 72 | 08/23/2017 | 10:16:31 | 0.038 |
| 73 | 08/23/2017 | 10:17:01 | 0.037 |
| 74 | 08/23/2017 | 10:17:31 | 0.039 |
| 75 | 08/23/2017 | 10:18:01 | 0.049 |
| 76 | 08/23/2017 | 10:18:31 | 0.033 |
| 77 | 08/23/2017 | 10:19:01 | 0.035 |
| 78 | 08/23/2017 | 10:19:31 | 0.040 |
| 79 | 08/23/2017 | 10:20:01 | 0.040 |
| 80 | 08/23/2017 | 10:20:31 | 0.038 |
| 81 | 08/23/2017 | 10:21:01 | 0.046 |
| 82 | 08/23/2017 | 10:21:31 | 0.037 |
| 83 | 08/23/2017 | 10:22:01 | 0.047 |
| 84 | 08/23/2017 | 10:22:31 | 0.056 |
| 85 | 08/23/2017 | 10:23:01 | 0.041 |
| 86 | 08/23/2017 | 10:23:31 | 0.031 |
| 87 | 08/23/2017 | 10:24:01 | 0.032 |
| 88 | 08/23/2017 | 10:24:31 | 0.030 |
| 89 | 08/23/2017 | 10:25:01 | 0.033 |
| 90 | 08/23/2017 | 10:25:31 | 0.039 |
| 91 | 08/23/2017 | 10:26:01 | 0.034 |
| 92 | 08/23/2017 | 10:26:31 | 0.034 |
| 93 | 08/23/2017 | 10:27:01 | 0.041 |
| 94 | 08/23/2017 | 10:27:31 | 0.037 |
| 95 | 08/23/2017 | 10:28:01 | 0.046 |
| 96 | 08/23/2017 | 10:28:31 | 0.039 |

BAB foot 082917

| Instrument | | Data Properties | |
|------------|-------------------------|------------------|------------|
| Model | SidePak Aerosol Monitor | Start Date | 08/29/2017 |
| Meter S/N | 11403008 | Start Time | 08:05:18 |
| | | Stop Date | 08/29/2017 |
| | | Stop Time | 10:15:48 |
| | | Total Time | 0:02:10:30 |
| | | Logging Interval | 30 seconds |

| Statistics | |
|----------------|-------------------------|
| | Aerosol |
| Avg | 0.046 mg/m ³ |
| Max | 1.895 mg/m ³ |
| Max Date | 08/29/2017 |
| Max Time | 08:06:18 |
| Min | 0.012 mg/m ³ |
| Min Date | 08/29/2017 |
| Min Time | 09:11:48 |
| TWA (8 hr) | 0.012 |
| TWA Start Date | 08/29/2017 |
| TWA Start Time | 08:05:18 |
| TWA End Time | 10:15:48 |

| Test Data | | | |
|------------|------------|----------|---------------------------|
| Data Point | Date | Time | Aerosol mg/m ³ |
| 1 | 08/29/2017 | 08:05:48 | 0.058 |
| 2 | 08/29/2017 | 08:06:18 | 1.895 |
| 3 | 08/29/2017 | 08:06:48 | 0.209 |
| 4 | 08/29/2017 | 08:07:18 | 0.045 |
| 5 | 08/29/2017 | 08:07:48 | 0.045 |
| 6 | 08/29/2017 | 08:08:18 | 0.046 |
| 7 | 08/29/2017 | 08:08:48 | 0.043 |
| 8 | 08/29/2017 | 08:09:18 | 0.050 |
| 9 | 08/29/2017 | 08:09:48 | 0.042 |
| 10 | 08/29/2017 | 08:10:18 | 0.040 |
| 11 | 08/29/2017 | 08:10:48 | 0.045 |
| 12 | 08/29/2017 | 08:11:18 | 0.048 |
| 13 | 08/29/2017 | 08:11:48 | 0.048 |
| 14 | 08/29/2017 | 08:12:18 | 0.044 |
| 15 | 08/29/2017 | 08:12:48 | 0.042 |
| 16 | 08/29/2017 | 08:13:18 | 0.039 |
| 17 | 08/29/2017 | 08:13:48 | 0.058 |
| 18 | 08/29/2017 | 08:14:18 | 0.057 |
| 19 | 08/29/2017 | 08:14:48 | 0.053 |
| 20 | 08/29/2017 | 08:15:18 | 0.046 |
| 21 | 08/29/2017 | 08:15:48 | 0.047 |

| Test Data | | | |
|------------|------------|----------|---------------------------|
| Data Point | Date | Time | Aerosol mg/m ³ |
| 22 | 08/29/2017 | 08:16:18 | 0.044 |
| 23 | 08/29/2017 | 08:16:48 | 0.043 |
| 24 | 08/29/2017 | 08:17:18 | 0.042 |
| 25 | 08/29/2017 | 08:17:48 | 0.055 |
| 26 | 08/29/2017 | 08:18:18 | 0.056 |
| 27 | 08/29/2017 | 08:18:48 | 0.040 |
| 28 | 08/29/2017 | 08:19:18 | 0.056 |
| 29 | 08/29/2017 | 08:19:48 | 0.045 |
| 30 | 08/29/2017 | 08:20:18 | 0.042 |
| 31 | 08/29/2017 | 08:20:48 | 0.050 |
| 32 | 08/29/2017 | 08:21:18 | 0.045 |
| 33 | 08/29/2017 | 08:21:48 | 0.054 |
| 34 | 08/29/2017 | 08:22:18 | 0.044 |
| 35 | 08/29/2017 | 08:22:48 | 0.043 |
| 36 | 08/29/2017 | 08:23:18 | 0.042 |
| 37 | 08/29/2017 | 08:23:48 | 0.048 |
| 38 | 08/29/2017 | 08:24:18 | 0.045 |
| 39 | 08/29/2017 | 08:24:48 | 0.046 |
| 40 | 08/29/2017 | 08:25:18 | 0.042 |
| 41 | 08/29/2017 | 08:25:48 | 0.041 |
| 42 | 08/29/2017 | 08:26:18 | 0.038 |
| 43 | 08/29/2017 | 08:26:48 | 0.039 |
| 44 | 08/29/2017 | 08:27:18 | 0.038 |
| 45 | 08/29/2017 | 08:27:48 | 0.052 |
| 46 | 08/29/2017 | 08:28:18 | 0.044 |
| 47 | 08/29/2017 | 08:28:48 | 0.041 |
| 48 | 08/29/2017 | 08:29:18 | 0.048 |
| 49 | 08/29/2017 | 08:29:48 | 0.039 |
| 50 | 08/29/2017 | 08:30:18 | 0.044 |
| 51 | 08/29/2017 | 08:30:48 | 0.040 |
| 52 | 08/29/2017 | 08:31:18 | 0.038 |
| 53 | 08/29/2017 | 08:31:48 | 0.044 |
| 54 | 08/29/2017 | 08:32:18 | 0.039 |
| 55 | 08/29/2017 | 08:32:48 | 0.036 |
| 56 | 08/29/2017 | 08:33:18 | 0.038 |
| 57 | 08/29/2017 | 08:33:48 | 0.044 |
| 58 | 08/29/2017 | 08:34:18 | 0.038 |
| 59 | 08/29/2017 | 08:34:48 | 0.042 |
| 60 | 08/29/2017 | 08:35:18 | 0.033 |
| 61 | 08/29/2017 | 08:35:48 | 0.036 |
| 62 | 08/29/2017 | 08:36:18 | 0.037 |
| 63 | 08/29/2017 | 08:36:48 | 0.059 |
| 64 | 08/29/2017 | 08:37:18 | 0.037 |
| 65 | 08/29/2017 | 08:37:48 | 0.041 |
| 66 | 08/29/2017 | 08:38:18 | 0.060 |
| 67 | 08/29/2017 | 08:38:48 | 0.034 |

| Test Data | | | |
|------------|------------|----------|---------------------------|
| Data Point | Date | Time | Aerosol mg/m ³ |
| 68 | 08/29/2017 | 08:39:18 | 0.042 |
| 69 | 08/29/2017 | 08:39:48 | 0.030 |
| 70 | 08/29/2017 | 08:40:18 | 0.037 |
| 71 | 08/29/2017 | 08:40:48 | 0.123 |
| 72 | 08/29/2017 | 08:41:18 | 0.083 |
| 73 | 08/29/2017 | 08:41:48 | 0.032 |
| 74 | 08/29/2017 | 08:42:18 | 0.031 |
| 75 | 08/29/2017 | 08:42:48 | 0.026 |
| 76 | 08/29/2017 | 08:43:18 | 0.026 |
| 77 | 08/29/2017 | 08:43:48 | 0.028 |
| 78 | 08/29/2017 | 08:44:18 | 0.027 |
| 79 | 08/29/2017 | 08:44:48 | 0.033 |
| 80 | 08/29/2017 | 08:45:18 | 0.030 |
| 81 | 08/29/2017 | 08:45:48 | 0.030 |
| 82 | 08/29/2017 | 08:46:18 | 0.029 |
| 83 | 08/29/2017 | 08:46:48 | 0.033 |
| 84 | 08/29/2017 | 08:47:18 | 0.034 |
| 85 | 08/29/2017 | 08:47:48 | 0.030 |
| 86 | 08/29/2017 | 08:48:18 | 0.032 |
| 87 | 08/29/2017 | 08:48:48 | 0.065 |
| 88 | 08/29/2017 | 08:49:18 | 0.026 |
| 89 | 08/29/2017 | 08:49:48 | 0.025 |
| 90 | 08/29/2017 | 08:50:18 | 0.027 |
| 91 | 08/29/2017 | 08:50:48 | 0.023 |
| 92 | 08/29/2017 | 08:51:18 | 0.022 |
| 93 | 08/29/2017 | 08:51:48 | 0.021 |
| 94 | 08/29/2017 | 08:52:18 | 0.021 |
| 95 | 08/29/2017 | 08:52:48 | 0.019 |
| 96 | 08/29/2017 | 08:53:18 | 0.019 |
| 97 | 08/29/2017 | 08:53:48 | 0.019 |
| 98 | 08/29/2017 | 08:54:18 | 0.021 |
| 99 | 08/29/2017 | 08:54:48 | 0.021 |
| 100 | 08/29/2017 | 08:55:18 | 0.017 |
| 101 | 08/29/2017 | 08:55:48 | 0.021 |
| 102 | 08/29/2017 | 08:56:18 | 0.021 |
| 103 | 08/29/2017 | 08:56:48 | 0.023 |
| 104 | 08/29/2017 | 08:57:18 | 0.019 |
| 105 | 08/29/2017 | 08:57:48 | 0.019 |
| 106 | 08/29/2017 | 08:58:18 | 0.061 |
| 107 | 08/29/2017 | 08:58:48 | 0.041 |
| 108 | 08/29/2017 | 08:59:18 | 0.040 |
| 109 | 08/29/2017 | 08:59:48 | 0.022 |
| 110 | 08/29/2017 | 09:00:18 | 0.023 |
| 111 | 08/29/2017 | 09:00:48 | 0.017 |
| 112 | 08/29/2017 | 09:01:18 | 0.025 |
| 113 | 08/29/2017 | 09:01:48 | 0.016 |

| Test Data | | | |
|------------|------------|----------|---------------------------|
| Data Point | Date | Time | Aerosol mg/m ³ |
| 114 | 08/29/2017 | 09:02:18 | 0.017 |
| 115 | 08/29/2017 | 09:02:48 | 0.016 |
| 116 | 08/29/2017 | 09:03:18 | 0.017 |
| 117 | 08/29/2017 | 09:03:48 | 0.017 |
| 118 | 08/29/2017 | 09:04:18 | 0.018 |
| 119 | 08/29/2017 | 09:04:48 | 0.017 |
| 120 | 08/29/2017 | 09:05:18 | 0.017 |
| 121 | 08/29/2017 | 09:05:48 | 0.018 |
| 122 | 08/29/2017 | 09:06:18 | 0.018 |
| 123 | 08/29/2017 | 09:06:48 | 0.017 |
| 124 | 08/29/2017 | 09:07:18 | 0.021 |
| 125 | 08/29/2017 | 09:07:48 | 0.018 |
| 126 | 08/29/2017 | 09:08:18 | 0.018 |
| 127 | 08/29/2017 | 09:08:48 | 0.016 |
| 128 | 08/29/2017 | 09:09:18 | 0.018 |
| 129 | 08/29/2017 | 09:09:48 | 0.018 |
| 130 | 08/29/2017 | 09:10:18 | 0.014 |
| 131 | 08/29/2017 | 09:10:48 | 0.052 |
| 132 | 08/29/2017 | 09:11:18 | 0.015 |
| 133 | 08/29/2017 | 09:11:48 | 0.012 |
| 134 | 08/29/2017 | 09:12:18 | 0.023 |
| 135 | 08/29/2017 | 09:12:48 | 0.086 |
| 136 | 08/29/2017 | 09:13:18 | 0.026 |
| 137 | 08/29/2017 | 09:13:48 | 0.018 |
| 138 | 08/29/2017 | 09:14:18 | 0.016 |
| 139 | 08/29/2017 | 09:14:48 | 0.020 |
| 140 | 08/29/2017 | 09:15:18 | 0.019 |
| 141 | 08/29/2017 | 09:15:48 | 0.015 |
| 142 | 08/29/2017 | 09:16:18 | 0.015 |
| 143 | 08/29/2017 | 09:16:48 | 0.016 |
| 144 | 08/29/2017 | 09:17:18 | 0.014 |
| 145 | 08/29/2017 | 09:17:48 | 0.063 |
| 146 | 08/29/2017 | 09:18:18 | 0.037 |
| 147 | 08/29/2017 | 09:18:48 | 0.022 |
| 148 | 08/29/2017 | 09:19:18 | 0.019 |
| 149 | 08/29/2017 | 09:19:48 | 0.016 |
| 150 | 08/29/2017 | 09:20:18 | 0.018 |
| 151 | 08/29/2017 | 09:20:48 | 0.020 |
| 152 | 08/29/2017 | 09:21:18 | 0.018 |
| 153 | 08/29/2017 | 09:21:48 | 0.018 |
| 154 | 08/29/2017 | 09:22:18 | 0.020 |
| 155 | 08/29/2017 | 09:22:48 | 0.018 |
| 156 | 08/29/2017 | 09:23:18 | 0.027 |
| 157 | 08/29/2017 | 09:23:48 | 0.029 |
| 158 | 08/29/2017 | 09:24:18 | 0.030 |
| 159 | 08/29/2017 | 09:24:48 | 0.022 |

| Test Data | | | |
|------------|------------|----------|---------------------------|
| Data Point | Date | Time | Aerosol mg/m ³ |
| 160 | 08/29/2017 | 09:25:18 | 0.020 |
| 161 | 08/29/2017 | 09:25:48 | 0.020 |
| 162 | 08/29/2017 | 09:26:18 | 0.022 |
| 163 | 08/29/2017 | 09:26:48 | 0.019 |
| 164 | 08/29/2017 | 09:27:18 | 0.017 |
| 165 | 08/29/2017 | 09:27:48 | 0.022 |
| 166 | 08/29/2017 | 09:28:18 | 0.022 |
| 167 | 08/29/2017 | 09:28:48 | 0.019 |
| 168 | 08/29/2017 | 09:29:18 | 0.022 |
| 169 | 08/29/2017 | 09:29:48 | 0.034 |
| 170 | 08/29/2017 | 09:30:18 | 0.028 |
| 171 | 08/29/2017 | 09:30:48 | 0.026 |
| 172 | 08/29/2017 | 09:31:18 | 0.031 |
| 173 | 08/29/2017 | 09:31:48 | 0.028 |
| 174 | 08/29/2017 | 09:32:18 | 0.034 |
| 175 | 08/29/2017 | 09:32:48 | 0.037 |
| 176 | 08/29/2017 | 09:33:18 | 0.030 |
| 177 | 08/29/2017 | 09:33:48 | 0.027 |
| 178 | 08/29/2017 | 09:34:18 | 0.029 |
| 179 | 08/29/2017 | 09:34:48 | 0.033 |
| 180 | 08/29/2017 | 09:35:18 | 0.032 |
| 181 | 08/29/2017 | 09:35:48 | 0.059 |
| 182 | 08/29/2017 | 09:36:18 | 0.033 |
| 183 | 08/29/2017 | 09:36:48 | 0.039 |
| 184 | 08/29/2017 | 09:37:18 | 0.036 |
| 185 | 08/29/2017 | 09:37:48 | 0.040 |
| 186 | 08/29/2017 | 09:38:18 | 0.035 |
| 187 | 08/29/2017 | 09:38:48 | 0.031 |
| 188 | 08/29/2017 | 09:39:18 | 0.033 |
| 189 | 08/29/2017 | 09:39:48 | 0.036 |
| 190 | 08/29/2017 | 09:40:18 | 0.038 |
| 191 | 08/29/2017 | 09:40:48 | 0.039 |
| 192 | 08/29/2017 | 09:41:18 | 0.037 |
| 193 | 08/29/2017 | 09:41:48 | 0.036 |
| 194 | 08/29/2017 | 09:42:18 | 0.038 |
| 195 | 08/29/2017 | 09:42:48 | 0.045 |
| 196 | 08/29/2017 | 09:43:18 | 0.043 |
| 197 | 08/29/2017 | 09:43:48 | 0.045 |
| 198 | 08/29/2017 | 09:44:18 | 0.045 |
| 199 | 08/29/2017 | 09:44:48 | 0.045 |
| 200 | 08/29/2017 | 09:45:18 | 0.040 |
| 201 | 08/29/2017 | 09:45:48 | 0.040 |
| 202 | 08/29/2017 | 09:46:18 | 0.041 |
| 203 | 08/29/2017 | 09:46:48 | 0.295 |
| 204 | 08/29/2017 | 09:47:18 | 0.057 |
| 205 | 08/29/2017 | 09:47:48 | 0.044 |

| Test Data | | | |
|------------|------------|----------|---------------------------|
| Data Point | Date | Time | Aerosol mg/m ³ |
| 206 | 08/29/2017 | 09:48:18 | 0.063 |
| 207 | 08/29/2017 | 09:48:48 | 0.038 |
| 208 | 08/29/2017 | 09:49:18 | 0.038 |
| 209 | 08/29/2017 | 09:49:48 | 0.055 |
| 210 | 08/29/2017 | 09:50:18 | 0.045 |
| 211 | 08/29/2017 | 09:50:48 | 0.042 |
| 212 | 08/29/2017 | 09:51:18 | 0.035 |
| 213 | 08/29/2017 | 09:51:48 | 0.042 |
| 214 | 08/29/2017 | 09:52:18 | 0.035 |
| 215 | 08/29/2017 | 09:52:48 | 0.046 |
| 216 | 08/29/2017 | 09:53:18 | 0.035 |
| 217 | 08/29/2017 | 09:53:48 | 0.040 |
| 218 | 08/29/2017 | 09:54:18 | 0.036 |
| 219 | 08/29/2017 | 09:54:48 | 0.036 |
| 220 | 08/29/2017 | 09:55:18 | 0.036 |
| 221 | 08/29/2017 | 09:55:48 | 0.040 |
| 222 | 08/29/2017 | 09:56:18 | 0.038 |
| 223 | 08/29/2017 | 09:56:48 | 0.044 |
| 224 | 08/29/2017 | 09:57:18 | 0.037 |
| 225 | 08/29/2017 | 09:57:48 | 0.333 |
| 226 | 08/29/2017 | 09:58:18 | 0.043 |
| 227 | 08/29/2017 | 09:58:48 | 0.041 |
| 228 | 08/29/2017 | 09:59:18 | 0.044 |
| 229 | 08/29/2017 | 09:59:48 | 0.042 |
| 230 | 08/29/2017 | 10:00:18 | 0.041 |
| 231 | 08/29/2017 | 10:00:48 | 0.041 |
| 232 | 08/29/2017 | 10:01:18 | 0.051 |
| 233 | 08/29/2017 | 10:01:48 | 0.041 |
| 234 | 08/29/2017 | 10:02:18 | 0.040 |
| 235 | 08/29/2017 | 10:02:48 | 0.039 |
| 236 | 08/29/2017 | 10:03:18 | 0.050 |
| 237 | 08/29/2017 | 10:03:48 | 0.040 |
| 238 | 08/29/2017 | 10:04:18 | 0.037 |
| 239 | 08/29/2017 | 10:04:48 | 0.044 |
| 240 | 08/29/2017 | 10:05:18 | 0.044 |
| 241 | 08/29/2017 | 10:05:48 | 0.038 |
| 242 | 08/29/2017 | 10:06:18 | 0.037 |
| 243 | 08/29/2017 | 10:06:48 | 0.042 |
| 244 | 08/29/2017 | 10:07:18 | 0.044 |
| 245 | 08/29/2017 | 10:07:48 | 0.039 |
| 246 | 08/29/2017 | 10:08:18 | 0.042 |
| 247 | 08/29/2017 | 10:08:48 | 0.042 |
| 248 | 08/29/2017 | 10:09:18 | 0.039 |
| 249 | 08/29/2017 | 10:09:48 | 0.046 |
| 250 | 08/29/2017 | 10:10:18 | 0.039 |
| 251 | 08/29/2017 | 10:10:48 | 0.040 |

| Test Data | | | |
|-------------------|-------------|-------------|---------------------------------|
| Data Point | Date | Time | Aerosol mg/m³ |
| 252 | 08/29/2017 | 10:11:18 | 0.052 |
| 253 | 08/29/2017 | 10:11:48 | 0.037 |
| 254 | 08/29/2017 | 10:12:18 | 0.050 |
| 255 | 08/29/2017 | 10:12:48 | 0.044 |
| 256 | 08/29/2017 | 10:13:18 | 0.041 |
| 257 | 08/29/2017 | 10:13:48 | 0.039 |
| 258 | 08/29/2017 | 10:14:18 | 0.041 |
| 259 | 08/29/2017 | 10:14:48 | 0.037 |
| 260 | 08/29/2017 | 10:15:18 | 0.039 |
| 261 | 08/29/2017 | 10:15:48 | 0.039 |

BMC foot 082917

| Instrument | | Data Properties | |
|------------|-------------------------|------------------|------------|
| Model | SidePak Aerosol Monitor | Start Date | 08/29/2017 |
| Meter S/N | 11306011 | Start Time | 08:05:18 |
| | | Stop Date | 08/29/2017 |
| | | Stop Time | 10:17:18 |
| | | Total Time | 0:02:12:00 |
| | | Logging Interval | 30 seconds |

| Statistics | |
|----------------|-------------------------|
| | Aerosol |
| Avg | 0.307 mg/m ³ |
| Max | 6.295 mg/m ³ |
| Max Date | 08/29/2017 |
| Max Time | 09:41:18 |
| Min | 0.024 mg/m ³ |
| Min Date | 08/29/2017 |
| Min Time | 08:09:48 |
| TWA (8 hr) | 0.085 |
| TWA Start Date | 08/29/2017 |
| TWA Start Time | 08:05:18 |
| TWA End Time | 10:17:18 |

| Test Data | | | |
|------------|------------|----------|---------------------------|
| Data Point | Date | Time | Aerosol mg/m ³ |
| 1 | 08/29/2017 | 08:05:48 | 0.051 |
| 2 | 08/29/2017 | 08:06:18 | 0.050 |
| 3 | 08/29/2017 | 08:06:48 | 0.051 |
| 4 | 08/29/2017 | 08:07:18 | 0.048 |
| 5 | 08/29/2017 | 08:07:48 | 0.050 |
| 6 | 08/29/2017 | 08:08:18 | 0.048 |
| 7 | 08/29/2017 | 08:08:48 | 0.050 |
| 8 | 08/29/2017 | 08:09:18 | 0.048 |
| 9 | 08/29/2017 | 08:09:48 | 0.024 |
| 10 | 08/29/2017 | 08:10:18 | 0.049 |
| 11 | 08/29/2017 | 08:10:48 | 0.062 |
| 12 | 08/29/2017 | 08:11:18 | 0.050 |
| 13 | 08/29/2017 | 08:11:48 | 0.049 |
| 14 | 08/29/2017 | 08:12:18 | 0.049 |
| 15 | 08/29/2017 | 08:12:48 | 0.048 |
| 16 | 08/29/2017 | 08:13:18 | 0.055 |
| 17 | 08/29/2017 | 08:13:48 | 0.053 |
| 18 | 08/29/2017 | 08:14:18 | 0.049 |
| 19 | 08/29/2017 | 08:14:48 | 0.052 |
| 20 | 08/29/2017 | 08:15:18 | 0.050 |
| 21 | 08/29/2017 | 08:15:48 | 0.050 |

| Test Data | | | |
|------------|------------|----------|---------------------------|
| Data Point | Date | Time | Aerosol mg/m ³ |
| 22 | 08/29/2017 | 08:16:18 | 0.055 |
| 23 | 08/29/2017 | 08:16:48 | 0.058 |
| 24 | 08/29/2017 | 08:17:18 | 0.134 |
| 25 | 08/29/2017 | 08:17:48 | 0.057 |
| 26 | 08/29/2017 | 08:18:18 | 0.056 |
| 27 | 08/29/2017 | 08:18:48 | 0.072 |
| 28 | 08/29/2017 | 08:19:18 | 0.072 |
| 29 | 08/29/2017 | 08:19:48 | 0.050 |
| 30 | 08/29/2017 | 08:20:18 | 0.049 |
| 31 | 08/29/2017 | 08:20:48 | 0.050 |
| 32 | 08/29/2017 | 08:21:18 | 0.050 |
| 33 | 08/29/2017 | 08:21:48 | 0.056 |
| 34 | 08/29/2017 | 08:22:18 | 0.050 |
| 35 | 08/29/2017 | 08:22:48 | 0.052 |
| 36 | 08/29/2017 | 08:23:18 | 0.057 |
| 37 | 08/29/2017 | 08:23:48 | 0.048 |
| 38 | 08/29/2017 | 08:24:18 | 0.058 |
| 39 | 08/29/2017 | 08:24:48 | 0.057 |
| 40 | 08/29/2017 | 08:25:18 | 0.053 |
| 41 | 08/29/2017 | 08:25:48 | 0.051 |
| 42 | 08/29/2017 | 08:26:18 | 0.044 |
| 43 | 08/29/2017 | 08:26:48 | 0.067 |
| 44 | 08/29/2017 | 08:27:18 | 0.047 |
| 45 | 08/29/2017 | 08:27:48 | 0.063 |
| 46 | 08/29/2017 | 08:28:18 | 0.058 |
| 47 | 08/29/2017 | 08:28:48 | 0.050 |
| 48 | 08/29/2017 | 08:29:18 | 0.059 |
| 49 | 08/29/2017 | 08:29:48 | 0.050 |
| 50 | 08/29/2017 | 08:30:18 | 0.055 |
| 51 | 08/29/2017 | 08:30:48 | 0.048 |
| 52 | 08/29/2017 | 08:31:18 | 0.047 |
| 53 | 08/29/2017 | 08:31:48 | 0.046 |
| 54 | 08/29/2017 | 08:32:18 | 0.047 |
| 55 | 08/29/2017 | 08:32:48 | 0.048 |
| 56 | 08/29/2017 | 08:33:18 | 0.049 |
| 57 | 08/29/2017 | 08:33:48 | 0.063 |
| 58 | 08/29/2017 | 08:34:18 | 0.044 |
| 59 | 08/29/2017 | 08:34:48 | 0.050 |
| 60 | 08/29/2017 | 08:35:18 | 0.046 |
| 61 | 08/29/2017 | 08:35:48 | 0.043 |
| 62 | 08/29/2017 | 08:36:18 | 0.052 |
| 63 | 08/29/2017 | 08:36:48 | 0.046 |
| 64 | 08/29/2017 | 08:37:18 | 0.046 |
| 65 | 08/29/2017 | 08:37:48 | 0.052 |
| 66 | 08/29/2017 | 08:38:18 | 0.058 |
| 67 | 08/29/2017 | 08:38:48 | 0.051 |

| Test Data | | | |
|------------|------------|----------|---------------------------|
| Data Point | Date | Time | Aerosol mg/m ³ |
| 68 | 08/29/2017 | 08:39:18 | 0.045 |
| 69 | 08/29/2017 | 08:39:48 | 0.046 |
| 70 | 08/29/2017 | 08:40:18 | 0.052 |
| 71 | 08/29/2017 | 08:40:48 | 0.047 |
| 72 | 08/29/2017 | 08:41:18 | 0.053 |
| 73 | 08/29/2017 | 08:41:48 | 0.058 |
| 74 | 08/29/2017 | 08:42:18 | 0.052 |
| 75 | 08/29/2017 | 08:42:48 | 0.046 |
| 76 | 08/29/2017 | 08:43:18 | 0.151 |
| 77 | 08/29/2017 | 08:43:48 | 0.065 |
| 78 | 08/29/2017 | 08:44:18 | 0.045 |
| 79 | 08/29/2017 | 08:44:48 | 0.043 |
| 80 | 08/29/2017 | 08:45:18 | 0.049 |
| 81 | 08/29/2017 | 08:45:48 | 0.047 |
| 82 | 08/29/2017 | 08:46:18 | 0.040 |
| 83 | 08/29/2017 | 08:46:48 | 0.046 |
| 84 | 08/29/2017 | 08:47:18 | 0.053 |
| 85 | 08/29/2017 | 08:47:48 | 0.044 |
| 86 | 08/29/2017 | 08:48:18 | 0.053 |
| 87 | 08/29/2017 | 08:48:48 | 0.053 |
| 88 | 08/29/2017 | 08:49:18 | 0.043 |
| 89 | 08/29/2017 | 08:49:48 | 0.048 |
| 90 | 08/29/2017 | 08:50:18 | 0.118 |
| 91 | 08/29/2017 | 08:50:48 | 0.075 |
| 92 | 08/29/2017 | 08:51:18 | 0.056 |
| 93 | 08/29/2017 | 08:51:48 | 0.094 |
| 94 | 08/29/2017 | 08:52:18 | 0.050 |
| 95 | 08/29/2017 | 08:52:48 | 0.052 |
| 96 | 08/29/2017 | 08:53:18 | 0.046 |
| 97 | 08/29/2017 | 08:53:48 | 0.053 |
| 98 | 08/29/2017 | 08:54:18 | 0.047 |
| 99 | 08/29/2017 | 08:54:48 | 0.229 |
| 100 | 08/29/2017 | 08:55:18 | 0.051 |
| 101 | 08/29/2017 | 08:55:48 | 0.053 |
| 102 | 08/29/2017 | 08:56:18 | 0.094 |
| 103 | 08/29/2017 | 08:56:48 | 0.063 |
| 104 | 08/29/2017 | 08:57:18 | 0.062 |
| 105 | 08/29/2017 | 08:57:48 | 0.051 |
| 106 | 08/29/2017 | 08:58:18 | 0.048 |
| 107 | 08/29/2017 | 08:58:48 | 0.065 |
| 108 | 08/29/2017 | 08:59:18 | 0.129 |
| 109 | 08/29/2017 | 08:59:48 | 0.052 |
| 110 | 08/29/2017 | 09:00:18 | 0.069 |
| 111 | 08/29/2017 | 09:00:48 | 0.047 |
| 112 | 08/29/2017 | 09:01:18 | 0.053 |
| 113 | 08/29/2017 | 09:01:48 | 0.067 |

| Test Data | | | |
|------------|------------|----------|---------------------------|
| Data Point | Date | Time | Aerosol mg/m ³ |
| 114 | 08/29/2017 | 09:02:18 | 0.048 |
| 115 | 08/29/2017 | 09:02:48 | 0.095 |
| 116 | 08/29/2017 | 09:03:18 | 0.346 |
| 117 | 08/29/2017 | 09:03:48 | 0.049 |
| 118 | 08/29/2017 | 09:04:18 | 0.042 |
| 119 | 08/29/2017 | 09:04:48 | 0.045 |
| 120 | 08/29/2017 | 09:05:18 | 0.042 |
| 121 | 08/29/2017 | 09:05:48 | 0.041 |
| 122 | 08/29/2017 | 09:06:18 | 0.040 |
| 123 | 08/29/2017 | 09:06:48 | 0.033 |
| 124 | 08/29/2017 | 09:07:18 | 0.030 |
| 125 | 08/29/2017 | 09:07:48 | 0.034 |
| 126 | 08/29/2017 | 09:08:18 | 0.037 |
| 127 | 08/29/2017 | 09:08:48 | 0.050 |
| 128 | 08/29/2017 | 09:09:18 | 0.048 |
| 129 | 08/29/2017 | 09:09:48 | 0.047 |
| 130 | 08/29/2017 | 09:10:18 | 0.044 |
| 131 | 08/29/2017 | 09:10:48 | 0.044 |
| 132 | 08/29/2017 | 09:11:18 | 0.049 |
| 133 | 08/29/2017 | 09:11:48 | 0.043 |
| 134 | 08/29/2017 | 09:12:18 | 0.047 |
| 135 | 08/29/2017 | 09:12:48 | 0.043 |
| 136 | 08/29/2017 | 09:13:18 | 0.045 |
| 137 | 08/29/2017 | 09:13:48 | 0.061 |
| 138 | 08/29/2017 | 09:14:18 | 0.101 |
| 139 | 08/29/2017 | 09:14:48 | 0.049 |
| 140 | 08/29/2017 | 09:15:18 | 0.044 |
| 141 | 08/29/2017 | 09:15:48 | 0.053 |
| 142 | 08/29/2017 | 09:16:18 | 0.049 |
| 143 | 08/29/2017 | 09:16:48 | 0.053 |
| 144 | 08/29/2017 | 09:17:18 | 0.046 |
| 145 | 08/29/2017 | 09:17:48 | 0.044 |
| 146 | 08/29/2017 | 09:18:18 | 0.049 |
| 147 | 08/29/2017 | 09:18:48 | 0.051 |
| 148 | 08/29/2017 | 09:19:18 | 0.047 |
| 149 | 08/29/2017 | 09:19:48 | 0.132 |
| 150 | 08/29/2017 | 09:20:18 | 0.056 |
| 151 | 08/29/2017 | 09:20:48 | 0.045 |
| 152 | 08/29/2017 | 09:21:18 | 0.235 |
| 153 | 08/29/2017 | 09:21:48 | 0.239 |
| 154 | 08/29/2017 | 09:22:18 | 0.041 |
| 155 | 08/29/2017 | 09:22:48 | 0.049 |
| 156 | 08/29/2017 | 09:23:18 | 0.055 |
| 157 | 08/29/2017 | 09:23:48 | 0.046 |
| 158 | 08/29/2017 | 09:24:18 | 0.057 |
| 159 | 08/29/2017 | 09:24:48 | 0.051 |

| Test Data | | | |
|------------|------------|----------|---------------------------|
| Data Point | Date | Time | Aerosol mg/m ³ |
| 160 | 08/29/2017 | 09:25:18 | 0.049 |
| 161 | 08/29/2017 | 09:25:48 | 0.042 |
| 162 | 08/29/2017 | 09:26:18 | 0.045 |
| 163 | 08/29/2017 | 09:26:48 | 0.047 |
| 164 | 08/29/2017 | 09:27:18 | 0.053 |
| 165 | 08/29/2017 | 09:27:48 | 0.058 |
| 166 | 08/29/2017 | 09:28:18 | 0.050 |
| 167 | 08/29/2017 | 09:28:48 | 0.047 |
| 168 | 08/29/2017 | 09:29:18 | 0.047 |
| 169 | 08/29/2017 | 09:29:48 | 0.047 |
| 170 | 08/29/2017 | 09:30:18 | 0.053 |
| 171 | 08/29/2017 | 09:30:48 | 0.068 |
| 172 | 08/29/2017 | 09:31:18 | 0.054 |
| 173 | 08/29/2017 | 09:31:48 | 0.055 |
| 174 | 08/29/2017 | 09:32:18 | 0.060 |
| 175 | 08/29/2017 | 09:32:48 | 0.062 |
| 176 | 08/29/2017 | 09:33:18 | 0.052 |
| 177 | 08/29/2017 | 09:33:48 | 0.054 |
| 178 | 08/29/2017 | 09:34:18 | 0.054 |
| 179 | 08/29/2017 | 09:34:48 | 0.052 |
| 180 | 08/29/2017 | 09:35:18 | 0.050 |
| 181 | 08/29/2017 | 09:35:48 | 0.052 |
| 182 | 08/29/2017 | 09:36:18 | 0.051 |
| 183 | 08/29/2017 | 09:36:48 | 0.046 |
| 184 | 08/29/2017 | 09:37:18 | 0.045 |
| 185 | 08/29/2017 | 09:37:48 | 0.053 |
| 186 | 08/29/2017 | 09:38:18 | 0.053 |
| 187 | 08/29/2017 | 09:38:48 | 0.054 |
| 188 | 08/29/2017 | 09:39:18 | 0.053 |
| 189 | 08/29/2017 | 09:39:48 | 0.051 |
| 190 | 08/29/2017 | 09:40:18 | 0.145 |
| 191 | 08/29/2017 | 09:40:48 | 0.580 |
| 192 | 08/29/2017 | 09:41:18 | 6.295 |
| 193 | 08/29/2017 | 09:41:48 | 1.705 |
| 194 | 08/29/2017 | 09:42:18 | 1.090 |
| 195 | 08/29/2017 | 09:42:48 | 4.705 |
| 196 | 08/29/2017 | 09:43:18 | 1.186 |
| 197 | 08/29/2017 | 09:43:48 | 0.984 |
| 198 | 08/29/2017 | 09:44:18 | 0.696 |
| 199 | 08/29/2017 | 09:44:48 | 0.544 |
| 200 | 08/29/2017 | 09:45:18 | 1.156 |
| 201 | 08/29/2017 | 09:45:48 | 1.850 |
| 202 | 08/29/2017 | 09:46:18 | 1.544 |
| 203 | 08/29/2017 | 09:46:48 | 1.276 |
| 204 | 08/29/2017 | 09:47:18 | 1.469 |
| 205 | 08/29/2017 | 09:47:48 | 2.350 |

| Test Data | | | |
|------------|------------|----------|---------------------------|
| Data Point | Date | Time | Aerosol mg/m ³ |
| 206 | 08/29/2017 | 09:48:18 | 2.674 |
| 207 | 08/29/2017 | 09:48:48 | 0.864 |
| 208 | 08/29/2017 | 09:49:18 | 0.541 |
| 209 | 08/29/2017 | 09:49:48 | 0.454 |
| 210 | 08/29/2017 | 09:50:18 | 0.633 |
| 211 | 08/29/2017 | 09:50:48 | 0.420 |
| 212 | 08/29/2017 | 09:51:18 | 0.331 |
| 213 | 08/29/2017 | 09:51:48 | 0.269 |
| 214 | 08/29/2017 | 09:52:18 | 0.314 |
| 215 | 08/29/2017 | 09:52:48 | 1.524 |
| 216 | 08/29/2017 | 09:53:18 | 2.722 |
| 217 | 08/29/2017 | 09:53:48 | 0.634 |
| 218 | 08/29/2017 | 09:54:18 | 0.347 |
| 219 | 08/29/2017 | 09:54:48 | 0.236 |
| 220 | 08/29/2017 | 09:55:18 | 0.239 |
| 221 | 08/29/2017 | 09:55:48 | 1.993 |
| 222 | 08/29/2017 | 09:56:18 | 1.468 |
| 223 | 08/29/2017 | 09:56:48 | 2.818 |
| 224 | 08/29/2017 | 09:57:18 | 1.135 |
| 225 | 08/29/2017 | 09:57:48 | 1.121 |
| 226 | 08/29/2017 | 09:58:18 | 0.542 |
| 227 | 08/29/2017 | 09:58:48 | 1.074 |
| 228 | 08/29/2017 | 09:59:18 | 0.296 |
| 229 | 08/29/2017 | 09:59:48 | 0.522 |
| 230 | 08/29/2017 | 10:00:18 | 0.574 |
| 231 | 08/29/2017 | 10:00:48 | 0.855 |
| 232 | 08/29/2017 | 10:01:18 | 0.736 |
| 233 | 08/29/2017 | 10:01:48 | 0.398 |
| 234 | 08/29/2017 | 10:02:18 | 0.254 |
| 235 | 08/29/2017 | 10:02:48 | 0.317 |
| 236 | 08/29/2017 | 10:03:18 | 0.218 |
| 237 | 08/29/2017 | 10:03:48 | 2.610 |
| 238 | 08/29/2017 | 10:04:18 | 0.656 |
| 239 | 08/29/2017 | 10:04:48 | 0.356 |
| 240 | 08/29/2017 | 10:05:18 | 0.236 |
| 241 | 08/29/2017 | 10:05:48 | 1.387 |
| 242 | 08/29/2017 | 10:06:18 | 0.647 |
| 243 | 08/29/2017 | 10:06:48 | 0.347 |
| 244 | 08/29/2017 | 10:07:18 | 0.480 |
| 245 | 08/29/2017 | 10:07:48 | 0.400 |
| 246 | 08/29/2017 | 10:08:18 | 0.784 |
| 247 | 08/29/2017 | 10:08:48 | 0.717 |
| 248 | 08/29/2017 | 10:09:18 | 0.423 |
| 249 | 08/29/2017 | 10:09:48 | 0.518 |
| 250 | 08/29/2017 | 10:10:18 | 0.643 |
| 251 | 08/29/2017 | 10:10:48 | 0.686 |

| Test Data | | | |
|-------------------|-------------|-------------|---------------------------------|
| Data Point | Date | Time | Aerosol mg/m³ |
| 252 | 08/29/2017 | 10:11:18 | 0.248 |
| 253 | 08/29/2017 | 10:11:48 | 0.290 |
| 254 | 08/29/2017 | 10:12:18 | 0.199 |
| 255 | 08/29/2017 | 10:12:48 | 1.118 |
| 256 | 08/29/2017 | 10:13:18 | 0.371 |
| 257 | 08/29/2017 | 10:13:48 | 0.287 |
| 258 | 08/29/2017 | 10:14:18 | 0.270 |
| 259 | 08/29/2017 | 10:14:48 | 0.254 |
| 260 | 08/29/2017 | 10:15:18 | 0.265 |
| 261 | 08/29/2017 | 10:15:48 | 0.343 |
| 262 | 08/29/2017 | 10:16:18 | 0.333 |
| 263 | 08/29/2017 | 10:16:48 | 0.209 |
| 264 | 08/29/2017 | 10:17:18 | 0.964 |

GSW bike 082917

| Instrument | | Data Properties | |
|------------|-------------------------|------------------|------------|
| Model | SidePak Aerosol Monitor | Start Date | 08/29/2017 |
| Meter S/N | 11009042 | Start Time | 08:03:32 |
| | | Stop Date | 08/29/2017 |
| | | Stop Time | 10:07:02 |
| | | Total Time | 0:02:03:30 |
| | | Logging Interval | 30 seconds |

| Statistics | |
|----------------|-------------------------|
| | Aerosol |
| Avg | 0.041 mg/m ³ |
| Max | 0.248 mg/m ³ |
| Max Date | 08/29/2017 |
| Max Time | 09:25:32 |
| Min | 0.020 mg/m ³ |
| Min Date | 08/29/2017 |
| Min Time | 09:40:02 |
| TWA (8 hr) | 0.010 |
| TWA Start Date | 08/29/2017 |
| TWA Start Time | 08:03:32 |
| TWA End Time | 10:07:02 |

| Test Data | | | |
|------------|------------|----------|---------------------------|
| Data Point | Date | Time | Aerosol mg/m ³ |
| 1 | 08/29/2017 | 08:04:02 | 0.059 |
| 2 | 08/29/2017 | 08:04:32 | 0.051 |
| 3 | 08/29/2017 | 08:05:02 | 0.059 |
| 4 | 08/29/2017 | 08:05:32 | 0.056 |
| 5 | 08/29/2017 | 08:06:02 | 0.047 |
| 6 | 08/29/2017 | 08:06:32 | 0.050 |
| 7 | 08/29/2017 | 08:07:02 | 0.044 |
| 8 | 08/29/2017 | 08:07:32 | 0.051 |
| 9 | 08/29/2017 | 08:08:02 | 0.049 |
| 10 | 08/29/2017 | 08:08:32 | 0.045 |
| 11 | 08/29/2017 | 08:09:02 | 0.043 |
| 12 | 08/29/2017 | 08:09:32 | 0.041 |
| 13 | 08/29/2017 | 08:10:02 | 0.062 |
| 14 | 08/29/2017 | 08:10:32 | 0.047 |
| 15 | 08/29/2017 | 08:11:02 | 0.050 |
| 16 | 08/29/2017 | 08:11:32 | 0.040 |
| 17 | 08/29/2017 | 08:12:02 | 0.043 |
| 18 | 08/29/2017 | 08:12:32 | 0.060 |
| 19 | 08/29/2017 | 08:13:02 | 0.066 |
| 20 | 08/29/2017 | 08:13:32 | 0.063 |
| 21 | 08/29/2017 | 08:14:02 | 0.044 |

| Test Data | | | |
|------------|------------|----------|---------------------------|
| Data Point | Date | Time | Aerosol mg/m ³ |
| 22 | 08/29/2017 | 08:14:32 | 0.055 |
| 23 | 08/29/2017 | 08:15:02 | 0.043 |
| 24 | 08/29/2017 | 08:15:32 | 0.055 |
| 25 | 08/29/2017 | 08:16:02 | 0.071 |
| 26 | 08/29/2017 | 08:16:32 | 0.043 |
| 27 | 08/29/2017 | 08:17:02 | 0.060 |
| 28 | 08/29/2017 | 08:17:32 | 0.060 |
| 29 | 08/29/2017 | 08:18:02 | 0.042 |
| 30 | 08/29/2017 | 08:18:32 | 0.044 |
| 31 | 08/29/2017 | 08:19:02 | 0.049 |
| 32 | 08/29/2017 | 08:19:32 | 0.041 |
| 33 | 08/29/2017 | 08:20:02 | 0.041 |
| 34 | 08/29/2017 | 08:20:32 | 0.056 |
| 35 | 08/29/2017 | 08:21:02 | 0.042 |
| 36 | 08/29/2017 | 08:21:32 | 0.049 |
| 37 | 08/29/2017 | 08:22:02 | 0.047 |
| 38 | 08/29/2017 | 08:22:32 | 0.041 |
| 39 | 08/29/2017 | 08:23:02 | 0.044 |
| 40 | 08/29/2017 | 08:23:32 | 0.060 |
| 41 | 08/29/2017 | 08:24:02 | 0.045 |
| 42 | 08/29/2017 | 08:24:32 | 0.039 |
| 43 | 08/29/2017 | 08:25:02 | 0.041 |
| 44 | 08/29/2017 | 08:25:32 | 0.038 |
| 45 | 08/29/2017 | 08:26:02 | 0.062 |
| 46 | 08/29/2017 | 08:26:32 | 0.072 |
| 47 | 08/29/2017 | 08:27:02 | 0.046 |
| 48 | 08/29/2017 | 08:27:32 | 0.044 |
| 49 | 08/29/2017 | 08:28:02 | 0.062 |
| 50 | 08/29/2017 | 08:28:32 | 0.037 |
| 51 | 08/29/2017 | 08:29:02 | 0.042 |
| 52 | 08/29/2017 | 08:29:32 | 0.035 |
| 53 | 08/29/2017 | 08:30:02 | 0.054 |
| 54 | 08/29/2017 | 08:30:32 | 0.035 |
| 55 | 08/29/2017 | 08:31:02 | 0.044 |
| 56 | 08/29/2017 | 08:31:32 | 0.043 |
| 57 | 08/29/2017 | 08:32:02 | 0.042 |
| 58 | 08/29/2017 | 08:32:32 | 0.039 |
| 59 | 08/29/2017 | 08:33:02 | 0.033 |
| 60 | 08/29/2017 | 08:33:32 | 0.037 |
| 61 | 08/29/2017 | 08:34:02 | 0.032 |
| 62 | 08/29/2017 | 08:34:32 | 0.033 |
| 63 | 08/29/2017 | 08:35:02 | 0.035 |
| 64 | 08/29/2017 | 08:35:32 | 0.034 |
| 65 | 08/29/2017 | 08:36:02 | 0.032 |
| 66 | 08/29/2017 | 08:36:32 | 0.036 |
| 67 | 08/29/2017 | 08:37:02 | 0.030 |

| Test Data | | | |
|------------|------------|----------|---------------------------|
| Data Point | Date | Time | Aerosol mg/m ³ |
| 68 | 08/29/2017 | 08:37:32 | 0.037 |
| 69 | 08/29/2017 | 08:38:02 | 0.033 |
| 70 | 08/29/2017 | 08:38:32 | 0.035 |
| 71 | 08/29/2017 | 08:39:02 | 0.033 |
| 72 | 08/29/2017 | 08:39:32 | 0.039 |
| 73 | 08/29/2017 | 08:40:02 | 0.036 |
| 74 | 08/29/2017 | 08:40:32 | 0.042 |
| 75 | 08/29/2017 | 08:41:02 | 0.039 |
| 76 | 08/29/2017 | 08:41:32 | 0.035 |
| 77 | 08/29/2017 | 08:42:02 | 0.046 |
| 78 | 08/29/2017 | 08:42:32 | 0.037 |
| 79 | 08/29/2017 | 08:43:02 | 0.031 |
| 80 | 08/29/2017 | 08:43:32 | 0.046 |
| 81 | 08/29/2017 | 08:44:02 | 0.036 |
| 82 | 08/29/2017 | 08:44:32 | 0.041 |
| 83 | 08/29/2017 | 08:45:02 | 0.041 |
| 84 | 08/29/2017 | 08:45:32 | 0.034 |
| 85 | 08/29/2017 | 08:46:02 | 0.035 |
| 86 | 08/29/2017 | 08:46:32 | 0.036 |
| 87 | 08/29/2017 | 08:47:02 | 0.043 |
| 88 | 08/29/2017 | 08:47:32 | 0.040 |
| 89 | 08/29/2017 | 08:48:02 | 0.035 |
| 90 | 08/29/2017 | 08:48:32 | 0.044 |
| 91 | 08/29/2017 | 08:49:02 | 0.042 |
| 92 | 08/29/2017 | 08:49:32 | 0.031 |
| 93 | 08/29/2017 | 08:50:02 | 0.038 |
| 94 | 08/29/2017 | 08:50:32 | 0.038 |
| 95 | 08/29/2017 | 08:51:02 | 0.041 |
| 96 | 08/29/2017 | 08:51:32 | 0.042 |
| 97 | 08/29/2017 | 08:52:02 | 0.032 |
| 98 | 08/29/2017 | 08:52:32 | 0.036 |
| 99 | 08/29/2017 | 08:53:02 | 0.033 |
| 100 | 08/29/2017 | 08:53:32 | 0.037 |
| 101 | 08/29/2017 | 08:54:02 | 0.062 |
| 102 | 08/29/2017 | 08:54:32 | 0.034 |
| 103 | 08/29/2017 | 08:55:02 | 0.041 |
| 104 | 08/29/2017 | 08:55:32 | 0.042 |
| 105 | 08/29/2017 | 08:56:02 | 0.043 |
| 106 | 08/29/2017 | 08:56:32 | 0.032 |
| 107 | 08/29/2017 | 08:57:02 | 0.040 |
| 108 | 08/29/2017 | 08:57:32 | 0.039 |
| 109 | 08/29/2017 | 08:58:02 | 0.034 |
| 110 | 08/29/2017 | 08:58:32 | 0.042 |
| 111 | 08/29/2017 | 08:59:02 | 0.029 |
| 112 | 08/29/2017 | 08:59:32 | 0.034 |
| 113 | 08/29/2017 | 09:00:02 | 0.036 |

| Test Data | | | |
|------------|------------|----------|---------------------------|
| Data Point | Date | Time | Aerosol mg/m ³ |
| 114 | 08/29/2017 | 09:00:32 | 0.041 |
| 115 | 08/29/2017 | 09:01:02 | 0.039 |
| 116 | 08/29/2017 | 09:01:32 | 0.035 |
| 117 | 08/29/2017 | 09:02:02 | 0.031 |
| 118 | 08/29/2017 | 09:02:32 | 0.032 |
| 119 | 08/29/2017 | 09:03:02 | 0.041 |
| 120 | 08/29/2017 | 09:03:32 | 0.034 |
| 121 | 08/29/2017 | 09:04:02 | 0.048 |
| 122 | 08/29/2017 | 09:04:32 | 0.040 |
| 123 | 08/29/2017 | 09:05:02 | 0.028 |
| 124 | 08/29/2017 | 09:05:32 | 0.025 |
| 125 | 08/29/2017 | 09:06:02 | 0.032 |
| 126 | 08/29/2017 | 09:06:32 | 0.028 |
| 127 | 08/29/2017 | 09:07:02 | 0.029 |
| 128 | 08/29/2017 | 09:07:32 | 0.024 |
| 129 | 08/29/2017 | 09:08:02 | 0.026 |
| 130 | 08/29/2017 | 09:08:32 | 0.043 |
| 131 | 08/29/2017 | 09:09:02 | 0.031 |
| 132 | 08/29/2017 | 09:09:32 | 0.027 |
| 133 | 08/29/2017 | 09:10:02 | 0.026 |
| 134 | 08/29/2017 | 09:10:32 | 0.034 |
| 135 | 08/29/2017 | 09:11:02 | 0.037 |
| 136 | 08/29/2017 | 09:11:32 | 0.045 |
| 137 | 08/29/2017 | 09:12:02 | 0.040 |
| 138 | 08/29/2017 | 09:12:32 | 0.039 |
| 139 | 08/29/2017 | 09:13:02 | 0.040 |
| 140 | 08/29/2017 | 09:13:32 | 0.046 |
| 141 | 08/29/2017 | 09:14:02 | 0.043 |
| 142 | 08/29/2017 | 09:14:32 | 0.047 |
| 143 | 08/29/2017 | 09:15:02 | 0.038 |
| 144 | 08/29/2017 | 09:15:32 | 0.040 |
| 145 | 08/29/2017 | 09:16:02 | 0.038 |
| 146 | 08/29/2017 | 09:16:32 | 0.045 |
| 147 | 08/29/2017 | 09:17:02 | 0.032 |
| 148 | 08/29/2017 | 09:17:32 | 0.038 |
| 149 | 08/29/2017 | 09:18:02 | 0.046 |
| 150 | 08/29/2017 | 09:18:32 | 0.043 |
| 151 | 08/29/2017 | 09:19:02 | 0.042 |
| 152 | 08/29/2017 | 09:19:32 | 0.035 |
| 153 | 08/29/2017 | 09:20:02 | 0.046 |
| 154 | 08/29/2017 | 09:20:32 | 0.043 |
| 155 | 08/29/2017 | 09:21:02 | 0.035 |
| 156 | 08/29/2017 | 09:21:32 | 0.041 |
| 157 | 08/29/2017 | 09:22:02 | 0.045 |
| 158 | 08/29/2017 | 09:22:32 | 0.044 |
| 159 | 08/29/2017 | 09:23:02 | 0.045 |

| Test Data | | | |
|------------|------------|----------|---------------------------|
| Data Point | Date | Time | Aerosol mg/m ³ |
| 160 | 08/29/2017 | 09:23:32 | 0.048 |
| 161 | 08/29/2017 | 09:24:02 | 0.145 |
| 162 | 08/29/2017 | 09:24:32 | 0.037 |
| 163 | 08/29/2017 | 09:25:02 | 0.042 |
| 164 | 08/29/2017 | 09:25:32 | 0.248 |
| 165 | 08/29/2017 | 09:26:02 | 0.039 |
| 166 | 08/29/2017 | 09:26:32 | 0.049 |
| 167 | 08/29/2017 | 09:27:02 | 0.046 |
| 168 | 08/29/2017 | 09:27:32 | 0.031 |
| 169 | 08/29/2017 | 09:28:02 | 0.034 |
| 170 | 08/29/2017 | 09:28:32 | 0.031 |
| 171 | 08/29/2017 | 09:29:02 | 0.031 |
| 172 | 08/29/2017 | 09:29:32 | 0.034 |
| 173 | 08/29/2017 | 09:30:02 | 0.035 |
| 174 | 08/29/2017 | 09:30:32 | 0.021 |
| 175 | 08/29/2017 | 09:31:02 | 0.034 |
| 176 | 08/29/2017 | 09:31:32 | 0.036 |
| 177 | 08/29/2017 | 09:32:02 | 0.028 |
| 178 | 08/29/2017 | 09:32:32 | 0.025 |
| 179 | 08/29/2017 | 09:33:02 | 0.030 |
| 180 | 08/29/2017 | 09:33:32 | 0.030 |
| 181 | 08/29/2017 | 09:34:02 | 0.054 |
| 182 | 08/29/2017 | 09:34:32 | 0.031 |
| 183 | 08/29/2017 | 09:35:02 | 0.028 |
| 184 | 08/29/2017 | 09:35:32 | 0.025 |
| 185 | 08/29/2017 | 09:36:02 | 0.036 |
| 186 | 08/29/2017 | 09:36:32 | 0.035 |
| 187 | 08/29/2017 | 09:37:02 | 0.023 |
| 188 | 08/29/2017 | 09:37:32 | 0.024 |
| 189 | 08/29/2017 | 09:38:02 | 0.023 |
| 190 | 08/29/2017 | 09:38:32 | 0.022 |
| 191 | 08/29/2017 | 09:39:02 | 0.025 |
| 192 | 08/29/2017 | 09:39:32 | 0.027 |
| 193 | 08/29/2017 | 09:40:02 | 0.020 |
| 194 | 08/29/2017 | 09:40:32 | 0.020 |
| 195 | 08/29/2017 | 09:41:02 | 0.021 |
| 196 | 08/29/2017 | 09:41:32 | 0.021 |
| 197 | 08/29/2017 | 09:42:02 | 0.023 |
| 198 | 08/29/2017 | 09:42:32 | 0.020 |
| 199 | 08/29/2017 | 09:43:02 | 0.025 |
| 200 | 08/29/2017 | 09:43:32 | 0.021 |
| 201 | 08/29/2017 | 09:44:02 | 0.024 |
| 202 | 08/29/2017 | 09:44:32 | 0.025 |
| 203 | 08/29/2017 | 09:45:02 | 0.029 |
| 204 | 08/29/2017 | 09:45:32 | 0.038 |
| 205 | 08/29/2017 | 09:46:02 | 0.033 |

| Test Data | | | |
|------------|------------|----------|---------------------------|
| Data Point | Date | Time | Aerosol mg/m ³ |
| 206 | 08/29/2017 | 09:46:32 | 0.031 |
| 207 | 08/29/2017 | 09:47:02 | 0.035 |
| 208 | 08/29/2017 | 09:47:32 | 0.035 |
| 209 | 08/29/2017 | 09:48:02 | 0.033 |
| 210 | 08/29/2017 | 09:48:32 | 0.034 |
| 211 | 08/29/2017 | 09:49:02 | 0.039 |
| 212 | 08/29/2017 | 09:49:32 | 0.062 |
| 213 | 08/29/2017 | 09:50:02 | 0.044 |
| 214 | 08/29/2017 | 09:50:32 | 0.033 |
| 215 | 08/29/2017 | 09:51:02 | 0.041 |
| 216 | 08/29/2017 | 09:51:32 | 0.036 |
| 217 | 08/29/2017 | 09:52:02 | 0.036 |
| 218 | 08/29/2017 | 09:52:32 | 0.036 |
| 219 | 08/29/2017 | 09:53:02 | 0.043 |
| 220 | 08/29/2017 | 09:53:32 | 0.046 |
| 221 | 08/29/2017 | 09:54:02 | 0.045 |
| 222 | 08/29/2017 | 09:54:32 | 0.039 |
| 223 | 08/29/2017 | 09:55:02 | 0.039 |
| 224 | 08/29/2017 | 09:55:32 | 0.039 |
| 225 | 08/29/2017 | 09:56:02 | 0.041 |
| 226 | 08/29/2017 | 09:56:32 | 0.039 |
| 227 | 08/29/2017 | 09:57:02 | 0.043 |
| 228 | 08/29/2017 | 09:57:32 | 0.034 |
| 229 | 08/29/2017 | 09:58:02 | 0.047 |
| 230 | 08/29/2017 | 09:58:32 | 0.045 |
| 231 | 08/29/2017 | 09:59:02 | 0.038 |
| 232 | 08/29/2017 | 09:59:32 | 0.045 |
| 233 | 08/29/2017 | 10:00:02 | 0.039 |
| 234 | 08/29/2017 | 10:00:32 | 0.044 |
| 235 | 08/29/2017 | 10:01:02 | 0.039 |
| 236 | 08/29/2017 | 10:01:32 | 0.043 |
| 237 | 08/29/2017 | 10:02:02 | 0.041 |
| 238 | 08/29/2017 | 10:02:32 | 0.035 |
| 239 | 08/29/2017 | 10:03:02 | 0.036 |
| 240 | 08/29/2017 | 10:03:32 | 0.045 |
| 241 | 08/29/2017 | 10:04:02 | 0.041 |
| 242 | 08/29/2017 | 10:04:32 | 0.038 |
| 243 | 08/29/2017 | 10:05:02 | 0.038 |
| 244 | 08/29/2017 | 10:05:32 | 0.049 |
| 245 | 08/29/2017 | 10:06:02 | 0.048 |
| 246 | 08/29/2017 | 10:06:32 | 0.044 |
| 247 | 08/29/2017 | 10:07:02 | 0.038 |





















APPENDIX G

Bioaccessibility Study

BIOACCESSIBLE ARSENIC ALONG THE MINER'S RIDGE LOOP TRAIL AND IN THE ADJACENT CANYON HOSTING MINING RUINS

Black Mountain Open Space Park, San Diego, CA

Determining risk to human health through accidental ingestion of arsenic enriched soils



October 2017

Additional Scope of Work added March 2018

Prepared by Dr. Beth O'Shea, Ph.D.

Reviewed by Eric Cathcart, P.G.

Lab and field contributions by Ninyo & Moore,
James Wright, Andrew Suski, and Bridget Kidd



BACKGROUND

In 2015 the University of San Diego (USD) obtained a permit from the City of San Diego to study the geology at Black Mountain Open Space Park (the “Park”). During these geological studies¹ USD investigators measured elevated concentrations of arsenic in and around historic mining sites located in a canyon inside the Park. Further geologic mapping indicated naturally occurring arsenic-rich rocks were likely exposed along some sections of the nearby Miner’s Ridge Loop Trail. Upon notifying the City of these findings, the section of the Miner’s Ridge Loop Trail thought to include arsenic-rich surface soils was closed so that proper investigations could take place.

This report details the findings of field and laboratory work implemented to assist in determining the possible risk to human health through accidental ingestion of arsenic enriched soils. It focuses on both the Miner’s Ridge Loop Trail and on soils collected in and around the mining ruins in an adjacent canyon off the Miner’s Ridge Loop Trail.

This report corresponds to Goal IVa of USDs proposal, “Assessing the arsenic risk at Black Mountain Open Space Park, San Diego” submitted as sub-contractor to Ninyo & Moore, January 2017. The original proposed scope of work only included investigating the Miner’s Ridge Loop Trail, however, USD had enough laboratory supplies and manpower to also extend their investigation to samples collected in and around the mining ruins (“Additional Goal IVa” data) and thus in good faith this data is also included herein. Furthermore, after the initial report was submitted in October 2017, Ninyo & Moore and USD collected additional samples to further delineate and characterize arsenic risk along some sections of the trail. This report also includes the results for that additional scope of work, which was completed in March 2018.

PURPOSE

Soil assessment investigations typically include soil collection followed by analysis of the amount of a contaminant present, which is then compared against standard regulatory guidelines to indicate the degree of contamination compared to ‘normal’ concentrations of contaminants found in soils (Figure 1). This process gives a fairly rapid indication of the risk posed by contaminant concentrations to people visiting a site and ensures the site owner performs the minimum site investigation required by appropriate regulatory authorities. Results of such investigations for the sites sampled herein were conducted for the City of San Diego by environmental consulting firm, Ninyo & Moore.

The purpose of this report was to expand upon general site investigation and characterization by conducting additional experiments that would improve our understanding of the risk to human health posed by this site (Figure 2). These experiments are designed to mimic conditions in the human body if soil or dust is accidentally (or purposefully) ingested. Bioaccessible arsenic is arsenic that is in a geochemical form likely to be easily absorbed by cells in the human body thereby increasing the likelihood of arsenic toxicity from the ingestion of arsenic-rich soil. In the absence of

¹ Johnston, E. 2016. *Geochemical Investigation of Anomalous Arsenic Enrichment in the Santiago Peak Volcanics of Southern California*. Masters Thesis, University of San Diego. Thesis Chair: Dr. Beth O’Shea, Ph.D.

specialized experiments, the EPA recommend estimating bioaccessibility of arsenic (termed relative bioavailability or RBA) by calculating RBA at 60% of the total As reported in a soil. For this study, we wanted to develop site-specific bioaccessibility data since the geochemistry of As can sometimes make it very mobile (and hence easily incorporated into the human body) and sometimes not.

To determine the bioaccessibility of arsenic in samples collected at this site, researchers at the University of San Diego prepared a solution of synthetic gastric fluid, mixed the sampled soil with this gastric fluid heated to body temperature, and gently agitated the mixture for 2 hours. This process was designed to simulate conditions in the stomach during digestion. Upon completion of this process gastric fluid was separated from the soil and analyzed for arsenic.

The results of these site-specific bioaccessibility studies (termed USD-BA herein) were then used to perform standard calculations indicating cancer and non-cancer risk to humans that may come in contact with these soils at the Park. These calculations can be found in the human health risk assessment sections of the Ninyo and Moore report, to which this document is appended.

This bioaccessibility approach is consistent with the recommended methodology for evaluating site-specific arsenic bioavailability in California soils. Historically, regulatory agencies have required in vivo (processes taking place in a living organism, such as swine) animal studies in order to make site-specific adjustments to RBA. The 2016 Human Health Risk Assessment Note #6 authored by the CA Department of Toxic Substances and Control (DTSC) discusses a bioaccessibility experiment that effectively predicts RBA when compared to in vivo animal studies. At the time of writing the proposal for this work, and then completing the initial experiments, the exact protocol for these experiments was not publicly available, pending peer review and publication. At the time of writing this report, however, the publication and resulting protocol is now publicly available². The experimental protocol that was used in the now available publication also involved digesting soils in a synthetic gastric fluid, and is thus very similar to the protocol used herein. This report therefore provides the City of San Diego with very current scientific and health risk assessment data to inform remedial actions for the Park.

METHODS

Collection of Soil Samples

Analyses conducted herein were performed on the same samples used in Ninyo & Moore's report to which this is appended. The reader is referred to their report for information on field collection procedures. Soils were then sent to USD once analyses for Ninyo & Moore's report were complete. The following methods were conducted under the supervision of Dr. Beth O'Shea, arsenic geochemist, at the University of San Diego.

² Whitacre, S., Basta, n., Stevens, B., Hanley, V., Anderson, R., and Scheckel, K. 2017. Modification of an existing in vitro method to predict relative bioavailable arsenic in soils. *Chemosphere* **180**, pp. 545-552.

Separating Soil into Fine Fraction

To best simulate the accidental ingestion of soil, the smaller, dust-like (fine) fraction of soil is often separated from the bulk of the soil and targeted for analysis. The reason being that fine soil particles are most likely to settle on water bottles during hiking or adhere to fingers and hands. Later transfer to mouth is a possible way in which accidental ingestion of soil might occur.

The fine fraction was obtained by sieving original soil samples (called 'bulk' soil) through a 1mm diameter sieve. Fine soils therefore contain particles <1mm in diameter only. Sieves were cleaned with compressed air and/or acetone to avoid cross contamination between samples.

Analysis of Total As in Soil Fine Fraction

We analyzed the fine fraction of the soil for total As using an Innov-X 5000 model X-Ray Fluorescence (XRF) at USD. Two samples, however, did not contain sufficient fines for analysis of total As by XRF; BMT-65 and Pothole-23. In these two cases, total As was determined in the bulk fraction of the soil instead. Interestingly, preliminary comparison between total As in bulk vs fine fractions for each sample in our Black Mountain dataset suggests that there is no statistical difference in As concentration between bulk and fine and therefore using the bulk As concentration as a proxy for As concentration in fine fraction, at least for these two samples, seems reasonably justified in this case.

Bioaccessibility of Arsenic in Fine Fraction (USD-BA)

Only the fine fraction was used during the bioaccessibility experiments. The full protocol for this procedure is included in Appendix I. Analysis of arsenic in gastric fluid after digestion with soil was completed externally at EnviroMatrix Analytical (EMA) Laboratory in San Diego, following EPA Method 6010.

USD Quality Assurance/Quality Control (QA/QC)

All glassware used during experiments and analysis at USD was acid washed and rinsed three times with DI before use, and tubes for sample storage were brand new. Any equipment coming into contact with samples (spatulas, glass stir rods, sieves, pipettes) were cleaned between samples to avoid cross contamination.

During analyses, duplicates, certified reference materials from the National Institute of Standards and Technology (NIST), and blanks were routinely employed to check precision, accuracy, and false positives, respectively. Detailed records can be found in Appendix III.

Data passed QA/QC checks and is thus deemed reliable.

Descriptive Statistics

Three different soil As bioaccessible concentrations were calculated:

- Maximum bioaccessible As encountered (based on the maximum USD-BA reported herein for each of Miner's Ridge Loop Trail and the Canyon).
- Median bioaccessible As encountered. Median was chosen instead of mean to show the most commonly occurring USD-BA for each area.

- 95% UCL bioaccessible As encountered. When calculated, this value represents the true mean of USD-BA for each area of the site 95% of the time.

Descriptive statistics were calculated in Excel, 95% UCLs in ProUCL software. Arsenic concentration in the gastric fluids was reported as non-detect (ND) for more than half (52%) of all samples. To facilitate calculation of descriptive statistics any ND value was thus replaced with half the detection limit; 0.002 mg/L.

RESULTS: Miner's Ridge Loop Trail

All results are tabulated in Table 1.

Total As in Surface Soils

Total As along trails ranges from 5 to 2,330 mg/kg (Table 1). Background arsenic for soil derived from this rock type is typically only a few mg/kg, so soil in some sections of the trail is enriched above background. However, previous geological studies (Johnston, 2016) indicate that arsenic, present naturally in the minerals found within these rocks, can occur up to several thousand mg/kg in concentration. Samples numbered as BMT-60's and all samples collected as part of the Additional Scope of Work in particular, correspond to a zone of rocks geologically predicted to be naturally enriched in arsenic. These zones typically occur along a northwest trending fracture and likely contain arsenic minerals such as arsenian pyrite and it's weathering products, like scorodite. Soils developed from these rocks that are exposed at the surface today are thus expected to exhibit concentrations of arsenic that are higher than the average 'background' value published in the scientific literature. Further information regarding arsenic concentrations in these samples is described by Ninyo & Moore in their report.

EPA Default Relative Bioavailability of As (RBA) in Surface Soils

The United States Environmental Protection Agency (EPA) recommends a default relative bioavailability for arsenic (RBA) of 60% the total arsenic concentration. This value is used when there is no site-specific bioaccessible experimental data available. As a comparison, we present both this EPA default value and the site-specific bioaccessible data. Default RBA for the Miner's Ridge Loop Trail (Table 1) range from 3 to 1,398 mg/kg.

Site Specific As Bioaccessibility (USD-BA) in Surface Soils

The gastric fluid experiments performed by USD on soils from the trail indicate that much less arsenic is actually bioavailable than the default values reported above. In fact, bioaccessible arsenic in samples along Miner's Ridge Loop Trail only range from 0 to 25 mg/kg and are generally around 1 mg/kg (mean bioaccessible As is 1 mg/kg, median is 0.4 mg/kg).

RESULTS: Canyon (off-trail) Hosting the Mining Ruins

All results are tabulated in Table 2.

Total As in Surface Soils

A subset of soil samples collected by Ninyo and Moore in and around the former mining areas located in the canyon indicate that total As is both variable and in some locations, extremely enriched. Total As ranges from 10 to 21,500 mg/kg. It is uncommon to measure concentrations of arsenic in soils at concentrations in the tens of thousands. This enrichment is possibly the result of both the natural enrichment of rocks in arsenic and their former disturbance due to historic mining.

EPA Default Relative Bioavailability of As (RBA) in Surface Soils

Default RBA for samples collected in proximity to the mining ruins range from 6 to 12,900 mg/kg As. Both mean RBA (3,035 mg/kg) and median RBA (908 mg/kg) indicate that these soils could potentially release very high concentrations of bioavailable arsenic.

Site Specific As Bioaccessibility (USD-BA) in Surface Soils

Site specific bioaccessible As in proximity to the mining ruins range from 1 to 866 mg/kg. Unlike the soils outcropping on the nearby Miner's Ridge Loop Trail, gastric fluid experiments on these soils within the canyon indicate the arsenic here has the potential to be much more readily mobilized and thus they likely present a greater risk to human and ecological health.

IMPLICATIONS AND RECOMMENDATIONS

Data for the canyon, although exhibiting variable concentrations of bioaccessible arsenic throughout, suggest that areas in close proximity to former ore processing, such as near the concrete roaster, rock crushing area, and dust flue, generally show higher concentrations of bioaccessible arsenic. Similarly, areas thought to contain material transported from ore processing areas to other parts of the canyon (e.g., drainage varve) also exhibit high bioaccessibility. In contrast, there are areas in the canyon and surrounds where bioaccessibility was much lower (e.g., pit mine and pothole).

However, bioaccessible data for the Miner's Ridge Loop Trail indicate that the soils on site likely pose much less risk than the EPA default RBA value indicates. The EPA default value suggests using 60% of the total As as an estimate for bioavailability but when USD conducted site-specific gastric experiments on trail soils, we found that all the samples analyzed released less than 10% of the total As and most only released 1-3%, which is much less than the EPA default value of 60%. This indicates that arsenic present in the soils along the Miner's Ridge Loop Trail is likely in a geochemical form that is not easily released into synthetic gastric fluid.

FIGURES

1. Example workflow for assessing soil risk at any given site.
2. Processes used to assess soil risk for Miner's Ridge Loop Trail and the canyon hosting mining ruins.

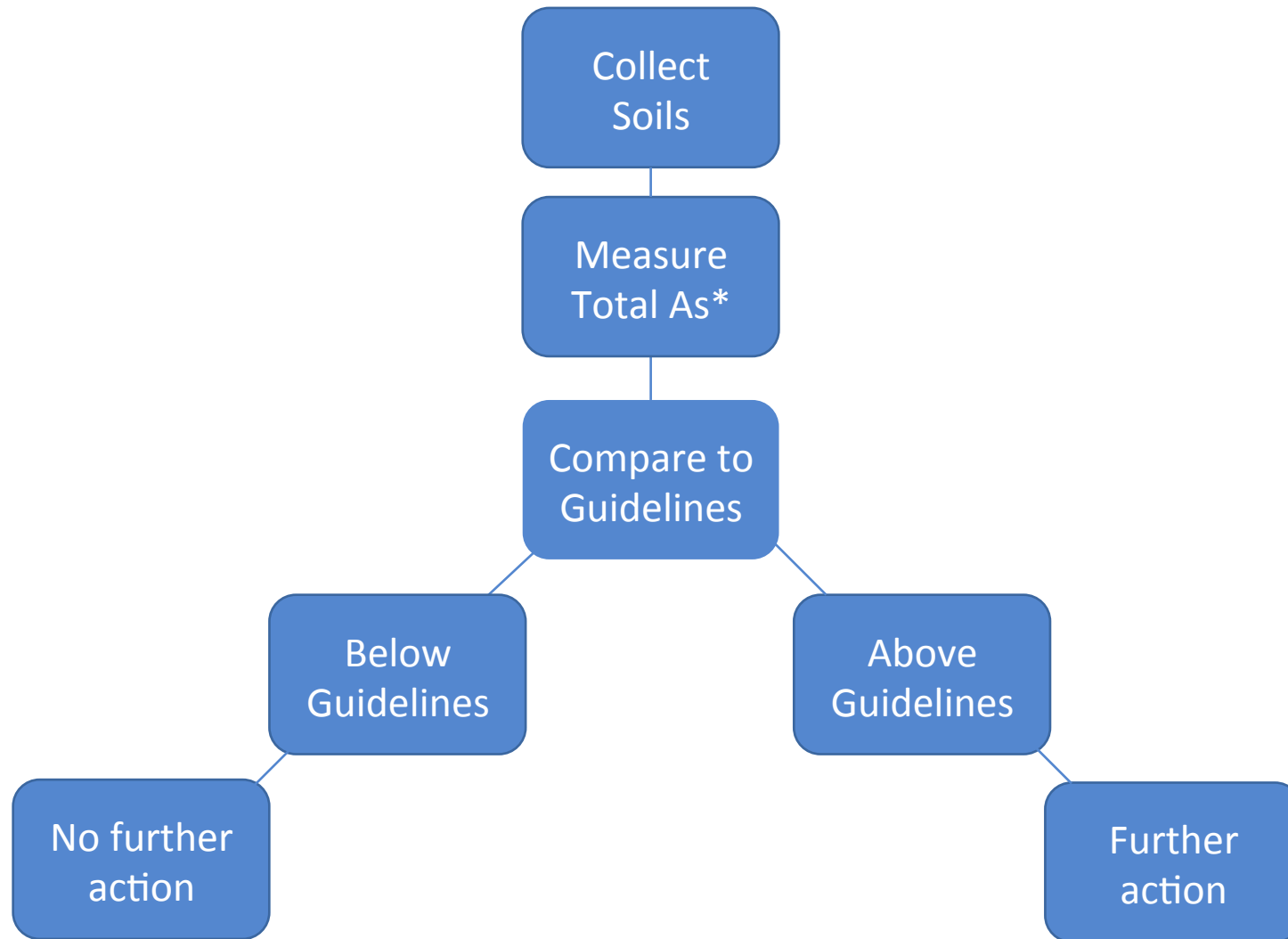
TABLES

1. Site specific bioaccessibility (USD-BA) from gastric digestions performed at USD compared to EPA default recommendation for RBA and Total As measured in surface soils along Miner's Ridge Loop Trail at Black Mountain Open Space Park.
2. Site specific bioaccessibility (USD-BA) from gastric digestions performed at USD compared to EPA default recommendation for RBA and Total As measured in surface soils outcropping in the canyon hosting mining ruins at Black Mountain Open Space Park.

APPENDICES

- I. Experimental protocol for synthetic gastric fluid digestions
- II. Calculation of site specific bioaccessibility using gastric digestion experimental data
 - a. Miner's Ridge Loop Trail
 - b. Canyon hosting mining ruins (off-trail)
- III. QA/QC for analyses conducted at USD
 - a. Gastric experiments
 - b. XRF
- IV. Lab reports from external lab (EMA) for analysis of arsenic in gastric fluid

What is a standard soil assessment procedure?



* Measuring Total As is fast, inexpensive, and readily available by most laboratories. However, it can lead to an over-or under-estimation of the risk posed by soils.

Figure 1. Example workflow for assessing soil risk at any given site.

How can we improve our understanding of soil risk at a particular site?

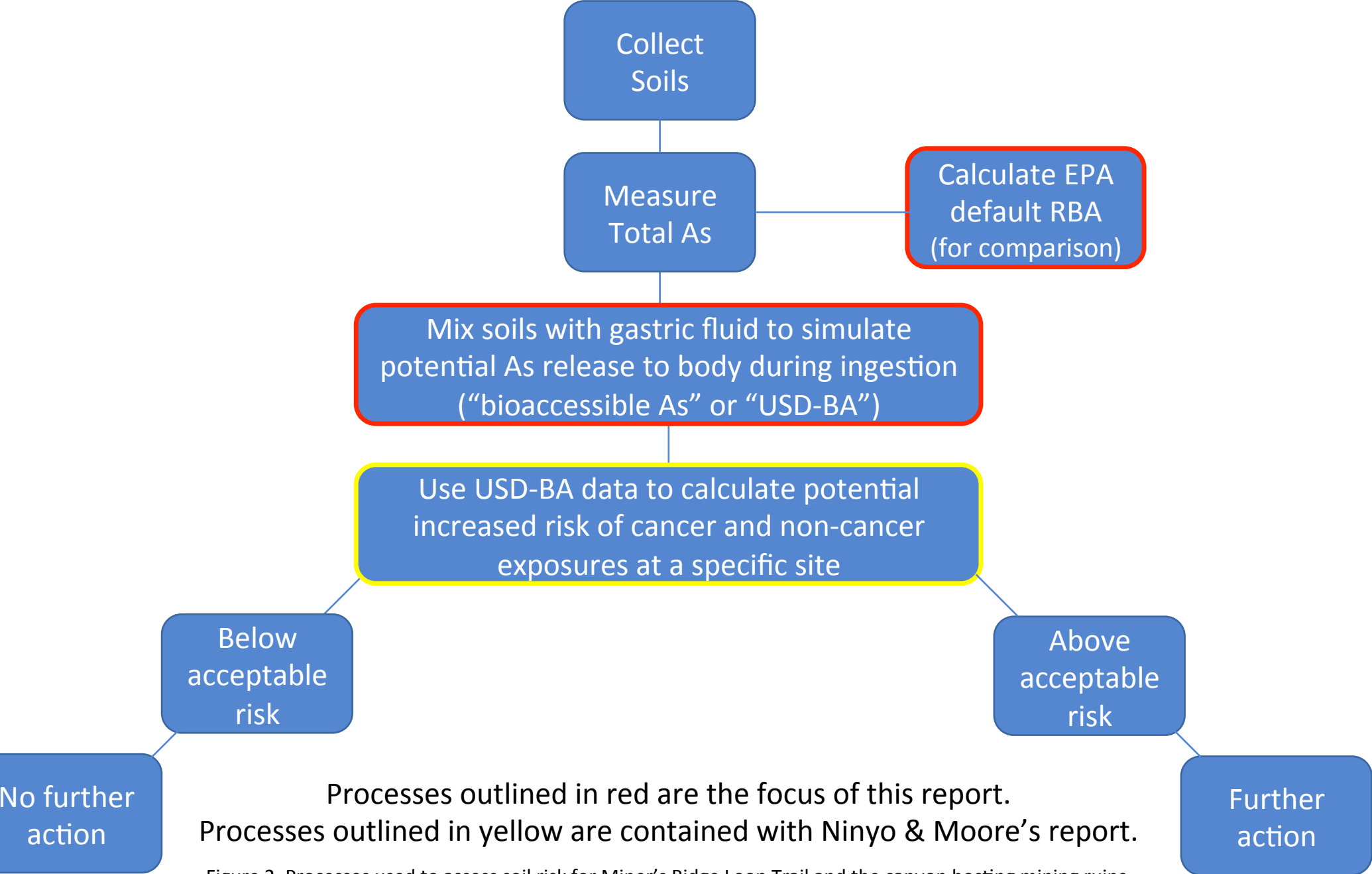


Figure 2. Processes used to assess soil risk for Miner's Ridge Loop Trail and the canyon hosting mining ruins.

Table 1. Site Specific Bioaccessibility (USD-BA) from gastric digestions performed at USD compared to EPA default recommendation for RBA and Total As measured in surface soils along Miner's Ridge Loop Trail at Black Mountain Open Space Park.

Trail samples 01-40

| Sample ID | Total As in trail soils* | EPA default RBA [^] | Site Specific USD-BA [#] | |
|-----------|--------------------------|------------------------------|-----------------------------------|---|
| | mg/kg | mg/kg | mg/kg | % |
| BMT-01 | 72 | 43 | 1 | 1 |
| BMT-02 | 13 | 8 | 1 | 4 |
| BMT-03 | 16 | 9 | 0 | 3 |
| BMT-04 | 10 | 6 | 0 | 2 |
| BMT-05 | 11 | 7 | 0 | 2 |
| BMT-06 | 10 | 6 | 0 | 2 |
| BMT-07 | 21 | 13 | 0 | 1 |
| BMT-08 | 11 | 7 | 1 | 5 |
| BMT-09 | 5 | 3 | 0 | 4 |
| BMT-10 | 7 | 4 | 0 | 3 |
| BMT-11 | 5 | 3 | 0 | 4 |
| BMT-12 | 6 | 3 | 0 | 3 |
| BMT-13 | 10 | 6 | 0 | 2 |
| BMT-14 | 7 | 4 | 0 | 3 |
| BMT-15 | 7 | 4 | 0 | 5 |
| BMT-16 | 12 | 7 | 0 | 2 |
| BMT-17 | 10 | 6 | 1 | 5 |
| BMT-18 | 12 | 7 | 0 | 1 |
| BMT-19 | 7 | 4 | 1 | 9 |
| BMT-20 | 9 | 5 | 0 | 4 |
| BMT-21 | 9 | 5 | 0 | 2 |
| BMT-22 | 11 | 6 | 0 | 2 |
| BMT-23 | 10 | 6 | 0 | 2 |
| BMT-24 | 7 | 4 | 0 | 3 |
| BMT-25 | 30 | 18 | 0 | 1 |
| BMT-26 | 23 | 14 | 0 | 1 |
| BMT-27 | 38 | 23 | 0 | 1 |
| BMT-28 | 7 | 4 | 0 | 3 |
| BMT-29 | 9 | 6 | 0 | 2 |
| BMT-30 | 6 | 4 | 0 | 7 |
| BMT-31 | 9 | 6 | 0 | 2 |
| BMT-32 | 17 | 10 | 0 | 1 |
| BMT-33 | 18 | 11 | 1 | 4 |
| BMT-34 | 9 | 6 | 0 | 2 |
| BMT-35 | 32 | 19 | 0 | 1 |
| BMT-36 | 7 | 4 | 0 | 3 |
| BMT-37 | 7 | 4 | 0 | 2 |
| BMT-38 | 7 | 4 | 0 | 2 |
| BMT-39 | 11 | 7 | 0 | 2 |
| BMT-40 | 9 | 5 | 0 | 2 |

Trail samples 41-79

| Sample ID | Total As in trail soils* | EPA default RBA [^] | Site Specific USD-BA [#] | |
|-----------|--------------------------|------------------------------|-----------------------------------|---|
| | mg/kg | mg/kg | mg/kg | % |
| BMT-41 | 5 | 3 | 0 | 8 |
| BMT-42 | 7 | 4 | 0 | 3 |
| BMT-43 | 10 | 6 | 0 | 5 |
| BMT-44 | 16 | 10 | 0 | 1 |
| BMT-45 | 22 | 13 | 0 | 2 |
| BMT-46 | 17 | 10 | 1 | 3 |
| BMT-47 | 14 | 8 | 0 | 1 |
| BMT-48 | 179 | 107 | 2 | 1 |
| BMT-49 | 124 | 74 | 2 | 1 |
| BMT-50 | 31 | 18 | 0 | 1 |
| BMT-51 | 59 | 35 | 1 | 2 |
| BMT-52 | 62 | 37 | 0 | 1 |
| BMT-53 | 10 | 6 | 0 | 2 |
| BMT-54 | 13 | 8 | 0 | 1 |
| BMT-55 | 42 | 25 | 1 | 1 |
| BMT-56 | 21 | 12 | 0 | 1 |
| BMT-57 | 8 | 5 | 0 | 2 |
| BMT-58 | 7 | 4 | 0 | 3 |
| BMT-59 | 9 | 5 | 0 | 4 |
| BMT-60 | 21 | 12 | 0 | 2 |
| BMT-61 | 47 | 28 | 0 | 0 |
| BMT-62 | 257 | 154 | 1 | 0 |
| BMT-63 | 120 | 72 | 1 | 1 |
| BMT-64 | 278 | 167 | 3 | 1 |
| BMT-65 | 2330 | 1398 | 25 | 1 |
| BMT-66 | 304 | 182 | 2 | 1 |
| BMT-67 | 255 | 153 | 2 | 1 |
| BMT-68 | 144 | 86 | 1 | 1 |
| BMT-69 | 102 | 61 | 1 | 1 |
| BMT-70 | 70 | 42 | 1 | 1 |
| BMT-71 | 55 | 33 | 1 | 1 |
| BMT-72 | 57 | 34 | 1 | 2 |
| BMT-73 | 32 | 19 | 0 | 1 |
| BMT-74 | 7 | 4 | 0 | 2 |
| BMT-75 | 6 | 4 | 0 | 3 |
| BMT-76 | 11 | 6 | 0 | 3 |
| BMT-77 | 8 | 5 | 0 | 2 |
| BMT-78 | 7 | 4 | 0 | 2 |
| BMT-79 | 8 | 5 | 0 | 2 |

Trail samples 80-88, 95-104, and selected 400-level samples

| Sample ID | Total As in trail soils* | EPA default RBA [^] | Site Specific USD-BA [#] | |
|-----------|--------------------------|------------------------------|-----------------------------------|----|
| | mg/kg | mg/kg | mg/kg | % |
| BMT-80 | 123 | 74 | 0 | 0 |
| BMT-81 | 381 | 229 | 1 | 0 |
| BMT-82 | 1123 | 674 | 10 | 1 |
| BMT-83 | 1255 | 753 | 14 | 1 |
| BMT-84 | 1978 | 1187 | 13 | 1 |
| BMT-85 | 234 | 140 | 1 | 0 |
| BMT-86 | 124 | 74 | 1 | 1 |
| BMT-87 | 28 | 17 | ND | ND |
| BMT-88 | 33 | 20 | ND | ND |
| BMT-95 | 81 | 49 | 1 | 2 |
| BMT-96 | 16 | 9 | ND | ND |
| BMT-97 | 28 | 17 | ND | ND |
| BMT-98 | 212 | 127 | 2 | 1 |
| BMT-99 | 43 | 26 | ND | ND |
| BMT-100 | 93 | 56 | 1 | 1 |
| BMT-101 | 80 | 48 | 0 | 1 |
| BMT-102 | 118 | 71 | 1 | 1 |
| BMT-103 | 101 | 61 | 1 | 1 |
| BMT-104 | 124 | 74 | 1 | 1 |
| BMT-434 | 238 | 143 | 4 | 2 |
| BMT-446 | 115 | 69 | 1 | 1 |
| BMT-447 | 164 | 98 | 2 | 2 |
| BMT-450 | 165 | 99 | 1 | 1 |
| BMT-451 | 423 | 254 | 4 | 1 |
| BMT-536 | 187 | 112 | 3 | 1 |

Samples in this column (greyed) were collected as part of the Additional Scope of Work

| n=104 | Total As in trail soils* | EPA default RBA [^] | Site Specific USD-BA [#] |
|---------|--------------------------|------------------------------|-----------------------------------|
| | mg/kg | mg/kg | mg/kg |
| Mean | 123 | 74 | 1 |
| Median | 19 | 11 | 0.4 |
| 95% UCL | 267 | 160 | 3 |
| Max | 2330 | 1398 | 25 |

* Total As measured by XRF at USD.
[^] EPA recommends a default RBA value of 60% total As.
[#] USD-BA calculated from gastric fluid digestions performed at USD.

Chebyshev

Table 2. Site Specific Bioaccessibility (USD-BA) from gastric digestions performed at USD compared to EPA default recommendation for RBA and Total As measured in surface soils outcropping in the canyon hosting mining ruins at Black Mountain Open Space Park.

| Sample ID n=20 | Total As in canyon soils* | EPA default RBA^ | Site Specific USD-BA# | |
|-----------------------------|---------------------------------|---------------------|--------------------------|-----|
| | mg/kg | mg/kg | mg/kg | % |
| Flume east end soil-13 | 284 | 170 | 21 | 7 |
| Trail crossing-19 | 77 | 46 | 19 | 25 |
| Pit Mine 2-22 | 10 | 6 | 1 | 7 |
| Pit Mine 1 Tailings-18 | 1000 | 600 | 10 | 1 |
| Pothole-23 | 115 | 69 | 2 | 2 |
| Downslope M12-21 | 16700 | 10020 | 157 | 1 |
| Glory Hole-03 | 2925 | 1755 | 25 | 1 |
| Canyon Tailings-08 | 97 | 58 | 6 | 6 |
| ranga adit-01 | 67 | 40 | 1 | 1 |
| cyanide trail soil-17 | 17300 | 10380 | 119 | 1 |
| koala adit soil-06 | 647 | 388 | 14 | 2 |
| koala adit tailing-07 | 43 | 26 | 0 | 1 |
| Ranga taillings-02 | 21500 | 12900 | 74 | 0 |
| hobbit hole tailings-04 | 5660 | 3396 | 106 | 2 |
| concrete roaster soil-09 | 2027 | 1216 | 866 | 43 |
| east of cyanide vat 1-15 | 937 | 562 | 42 | 4 |
| tailing south dust flume-10 | 12200 | 7320 | 127 | 1 |
| hobbit hole tailings-05 | 5879 | 3527 | 223 | 4 |
| rock crusher M4 soil-14 | 10900 | 6540 | 118 | 1 |
| drainage varve-16 | 2788 | 1673 | 98 | 4 |
| | Mean | 5058 | 3035 | 101 |
| | Median | 1514 | 908 | 33 |
| | 95% UCL | 10973 | 6584 | 288 |
| | Max | 21500 | 12900 | 866 |

* Total As measured by XRF at USD.

^ EPA recommends a default Relative Bioavailability (RBA) value of 60% of total As.

USD-BA calculated from gastric fluid digestions performed at USD.

95% UCL for Total and EPA default are adjusted gamma; for USD-BA, Chebyshev.

APPENDIX I

Experimental Protocol for Synthetic Gastric Digestion

Experimental Protocol for Synthetic Gastric Digestion

Purpose:

To analyze the bioaccessibility of arsenic in Black Mountain soil samples. Bioaccessibility is defined as the amount of metal that is soluble in gastric fluid and is therefore available to be potentially taken up by the intestinal lumen.

Reference:

Method based on Hamel et al. 1998. *Bioaccessibility of metals in soils for different liquid to solid ratios in synthetic gastric fluid*. ES&T vol. 32, p. 358.

Equipment:

- 1L volumetric Flask
- Weigh paper
- Analytical balance
- small beaker for heating HCl(aq)
- 10.00mL, 50.00mL pipettes
- 250-500mL beaker
- glass stir rod
- water bath and thermometer
- 15mL falcon tubes
- 50mL centrifuge tubes

Reagents:

- Black Mountain soil samples, <1mm size
- ultrapure HCl (aq)
- pepsin, porcine stomach mucosa
- sodium chloride
- deionized water

Safety:

- Work in hood when mixing chemicals.
- Wear eye protection, gloves, and lab coat at all times.
- Wear mask over mouth and nose while measuring soil to prevent inhalation of soil.
- Dispose of wastes into appropriately labeled waste bottle.

Method:

Sample Preparation

1. **Measure total arsenic by XRF in BULK soil.**
 - a. Transfer soil samples from glass jars into labeled Whirlpak bags. If samples have peds (soil clumps) gently use mortar and pestle to separate peds.
 - b. Place Whirlpak bags directly on Innov-X 5000 for elemental analysis.
2. **Separating the fine fraction from the bulk soil sample.**
 - a. Pass the dried bulk sample through the 1mm sieve. Place sample into two bags: <1mm (passed through the sieve) and >1mm (did not pass through the sieve). Label accordingly.
3. **Measure total arsenic in fine fraction.**
 - a. Use the XRF to measure total arsenic in the sieved <1mm fraction.

Synthetic Gastric Fluid Prep

1. Weigh 2 g NaCl on analytical balance using weigh paper.
2. Using a 250-500mL beaker, dissolve NaCl in a solution of 7 mL of trace element grade hydrochloric acid and approximately 250 mL of deionized water. Use a glass stir rod to dissolve salt.
3. Add 3.2 g of pepsin to solution in beaker.
4. Bring solution to 1L using DI water in 1L volumetric flask. Use DI water to rinse residual pepsin from beaker flask and pour this into 1L volumetric flask. Use gastric fluid solution immediately.

Digestions

1. Bring a water bath to 3 degrees C.
2. Weigh 0.5 g of <1mm size soil. Record mass to 3 decimal places. Place weighed soil in a 50 mL centrifuge tube.
 - i. If sample availability is limited use 0.25 g of soil and you may choose to add 22.5 mL of gastric fluid in the step below to maintain a constant 1:90 ratio of soil to gastric fluid.
 - ii. For precision, randomly select one soil sample in approx. every 20 and run duplicate digestions.
3. Add 45 mL of gastric fluid for a 1:90 ratio of soil to gastric fluid. Cap tubes.
 - i. For blank, add 45 mL to a centrifuge tube, no soil added. Perform at least one blank for each batch of samples sent for analysis.
4. Place capped centrifuge tubes in water bath at 37C and shake on level 17 for 2 hours.
5. Remove tubes from water bath and spin centrifuge tubes at 1000 rpm for 5 min.
6. Decant supernatant into acid washed Falcon tubes (at least 12 mL volume) and refrigerate in ST386 until analysis.

APPENDIX II

Calculations of site specific bioaccessibility data

Appendix IIa. Calculation of site specific bioaccessibility for Miner's Ridge Loop Trail using gastric digestion experimental data.

| Sample ID | Sample mass g | Volume gastric fluid L | As in gastric fluid* mg/L | Site Specific USD-BA# mg/kg | Site Specific USD-BA % | Comparison values: | |
|------------------|------------------|---------------------------|------------------------------|--------------------------------|---------------------------|---------------------------|--------------------------|
| | | | | | | EPA default RBA^ mg/kg | Total As by XRF mg/kg |
| | | | | | | | |
| BMT-01 | 0.513 | 0.045 | 0.012 | 1 | 1 | 43 | 72 |
| BMT-02 | 0.505 | 0.045 | 0.006 | 1 | 4 | 8 | 13 |
| BMT-03 | 0.534 | 0.045 | 0.005 | 0 | 3 | 9 | 16 |
| BMT-04 | 0.487 | 0.045 | ND | ND | 0 | 6 | 10 |
| BMT-05 | 0.499 | 0.045 | ND | ND | 0 | 7 | 11 |
| BMT-06 | 0.509 | 0.045 | ND | ND | 0 | 6 | 10 |
| BMT-07 | 0.520 | 0.045 | ND | ND | 0 | 13 | 21 |
| BMT-08 | 0.499 | 0.045 | 0.006 | 1 | 5 | 7 | 11 |
| BMT-09 | 0.520 | 0.045 | ND | ND | 0 | 3 | 5 |
| BMT-10 | 0.509 | 0.045 | ND | ND | 0 | 4 | 7 |
| BMT-11 | 0.499 | 0.045 | ND | ND | 0 | 3 | 5 |
| BMT-12 | 0.487 | 0.045 | ND | ND | 0 | 3 | 6 |
| BMT-13 | 0.502 | 0.045 | ND | ND | 0 | 6 | 10 |
| BMT-14 | 0.500 | 0.045 | ND | ND | 0 | 4 | 7 |
| BMT-15 | 0.504 | 0.045 | 0.004 | 0 | 5 | 4 | 7 |
| BMT-16 | 0.505 | 0.045 | ND | ND | 0 | 7 | 12 |
| BMT-17 | 0.493 | 0.045 | 0.006 | 1 | 5 | 6 | 10 |
| BMT-18 | 0.507 | 0.045 | ND | ND | 0 | 7 | 12 |
| BMT-19 | 0.490 | 0.045 | 0.007 | 1 | 9 | 4 | 7 |
| BMT-20 | 0.503 | 0.045 | 0.004 | 0 | 4 | 5 | 9 |
| BMT-21 | 0.518 | 0.045 | ND | ND | 0 | 5 | 9 |
| BMT-22 | 0.494 | 0.045 | ND | ND | 0 | 6 | 11 |
| BMT-23 | 0.521 | 0.045 | ND | ND | 0 | 6 | 10 |
| BMT-24 | 0.515 | 0.045 | ND | ND | 0 | 4 | 7 |
| BMT-25 | 0.501 | 0.045 | ND | ND | 0 | 18 | 30 |
| BMT-26 | 0.494 | 0.045 | ND | ND | 0 | 14 | 23 |
| BMT-27 | 0.496 | 0.045 | 0.004 | 0 | 1 | 23 | 38 |
| BMT-28 | 0.498 | 0.045 | ND | ND | 0 | 4 | 7 |
| BMT-28_duplicate | 0.491 | 0.045 | ND | ND | 0 | 4 | 7 |
| BMT-29 | 0.515 | 0.045 | ND | ND | 0 | 6 | 9 |
| BMT-30 | 0.500 | 0.045 | 0.005 | 0 | 7 | 4 | 6 |
| BMT-31 | 0.511 | 0.045 | ND | ND | 0 | 6 | 9 |
| BMT-32 | 0.513 | 0.045 | ND | ND | 0 | 10 | 17 |
| BMT-33 | 0.489 | 0.045 | 0.007 | 1 | 4 | 11 | 18 |
| BMT-34 | 0.502 | 0.045 | ND | ND | 0 | 6 | 9 |
| BMT-34_duplicate | 0.492 | 0.045 | 0.006 | 1 | 6 | 6 | 9 |
| BMT-35 | 0.505 | 0.045 | ND | ND | 0 | 19 | 32 |
| BMT-36 | 0.496 | 0.045 | ND | ND | 0 | 4 | 7 |
| BMT-37 | 0.499 | 0.045 | ND | ND | 0 | 4 | 7 |
| BMT-38 | 0.507 | 0.045 | ND | ND | 0 | 4 | 7 |
| BMT-39 | 0.499 | 0.045 | ND | ND | 0 | 7 | 11 |
| BMT-40 | 0.493 | 0.045 | ND | ND | 0 | 5 | 9 |
| BMT-41 | 0.500 | 0.045 | 0.004 | 0 | 8 | 3 | 5 |
| BMT-42 | 0.507 | 0.045 | ND | ND | 0 | 4 | 7 |
| BMT-43 | 0.511 | 0.045 | 0.005 | 0 | 5 | 6 | 10 |
| BMT-44 | 0.503 | 0.045 | ND | ND | 0 | 10 | 16 |
| BMT-45 | 0.496 | 0.045 | 0.005 | 0 | 2 | 13 | 22 |
| BMT-45_duplicate | 0.491 | 0.045 | 0.004 | 0 | 2 | 14 | 24 |
| BMT-46 | 0.499 | 0.045 | 0.006 | 1 | 3 | 10 | 17 |

Comparison values:

| Sample ID | Sample mass g | Volume gastric fluid L | As in gastric fluid* mg/L | Site Specific USD-BA# mg/kg | Site Specific USD-BA % | EPA default RBA^ | Total As by XRF |
|-------------------|------------------|---------------------------|------------------------------|--------------------------------|---------------------------|------------------|-----------------|
| | | | | | | mg/kg | mg/kg |
| | | | | | | | |
| BMT-47 | 0.493 | 0.045 | ND | ND | 0 | 8 | 14 |
| BMT-48 | 0.499 | 0.045 | 0.021 | 2 | 1 | 107 | 179 |
| BMT-49 | 0.496 | 0.045 | 0.020 | 2 | 1 | 74 | 124 |
| BMT-50 | 0.495 | 0.045 | ND | ND | 0 | 18 | 31 |
| BMT-51 | 0.513 | 0.045 | 0.011 | 1 | 2 | 35 | 59 |
| BMT-52 | 0.496 | 0.045 | 0.005 | 0 | 1 | 37 | 62 |
| BMT-53 | 0.500 | 0.045 | ND | ND | 0 | 6 | 10 |
| BMT-54 | 0.509 | 0.045 | ND | ND | 0 | 8 | 13 |
| BMT-55 | 0.508 | 0.045 | 0.006 | 1 | 1 | 25 | 42 |
| BMT-56 | 0.493 | 0.045 | ND | ND | 0 | 12 | 21 |
| BMT-57 | 0.492 | 0.045 | ND | ND | 0 | 5 | 8 |
| BMT-58 | 0.508 | 0.045 | ND | ND | 0 | 4 | 7 |
| BMT-59 | 0.496 | 0.045 | 0.004 | 0 | 4 | 5 | 9 |
| BMT-60 | 0.500 | 0.045 | 0.004 | 0 | 2 | 12 | 21 |
| BMT-61 | 0.508 | 0.045 | ND | ND | 0 | 28 | 47 |
| BMT-62 | 0.502 | 0.045 | 0.013 | 1 | 0 | 154 | 257 |
| BMT-63 | 0.508 | 0.045 | 0.010 | 1 | 1 | 72 | 120 |
| BMT-64 | 0.505 | 0.045 | 0.029 | 3 | 1 | 167 | 278 |
| BMT-65 | 0.243 | 0.045 | 0.136 | 25 | 1 | 1398 | 2330 |
| BMT-66 | 0.500 | 0.045 | 0.022 | 2 | 1 | 182 | 304 |
| BMT-67 | 0.499 | 0.045 | 0.022 | 2 | 1 | 153 | 255 |
| BMT-68 | 0.500 | 0.045 | 0.013 | 1 | 1 | 86 | 144 |
| BMT-69 | 0.504 | 0.045 | 0.008 | 1 | 1 | 61 | 102 |
| BMT-70 | 0.509 | 0.045 | 0.008 | 1 | 1 | 42 | 70 |
| BMT-71 | 0.500 | 0.045 | 0.006 | 1 | 1 | 33 | 55 |
| BMT-72 | 0.505 | 0.045 | 0.011 | 1 | 2 | 34 | 57 |
| BMT-73 | 0.498 | 0.045 | ND | ND | 0 | 19 | 32 |
| BMT-74 | 0.497 | 0.045 | ND | ND | 0 | 4 | 7 |
| BMT-75 | 0.496 | 0.045 | ND | ND | 0 | 4 | 6 |
| BMT-76 | 0.499 | 0.045 | 0.004 | 0 | 3 | 6 | 11 |
| BMT-77 | 0.509 | 0.045 | ND | ND | 0 | 5 | 8 |
| BMT-78 | 0.508 | 0.045 | ND | ND | 0 | 4 | 7 |
| BMT-79 | 0.495 | 0.045 | ND | ND | 0 | 5 | 8 |
| BMT-79_duplicate | 0.495 | 0.045 | 0.004 | 0 | 5 | 5 | 8 |
| BMT-80 | 0.512 | 0.045 | 0.004 | 0 | 0 | 74 | 123 |
| BMT-81 | 0.503 | 0.045 | 0.012 | 1 | 0 | 229 | 381 |
| BMT-82 | 0.505 | 0.045 | 0.116 | 10 | 1 | 674 | 1123 |
| BMT-83 | 0.503 | 0.045 | 0.161 | 14 | 1 | 753 | 1255 |
| BMT-84 | 0.506 | 0.045 | 0.148 | 13 | 1 | 1187 | 1978 |
| BMT-85 | 0.505 | 0.045 | 0.006 | 1 | 0 | 140 | 234 |
| BMT-86 | 0.502 | 0.045 | 0.007 | 1 | 1 | 74 | 124 |
| BMT-87 | 0.509 | 0.045 | ND | ND | 0 | 17 | 28 |
| BMT-88 | 0.508 | 0.045 | ND | ND | 0 | 20 | 33 |
| BMT-95 | 0.482 | 0.045 | 0.015 | 1 | 2 | 49 | 81 |
| BMT-96 | 0.506 | 0.045 | ND | ND | 0 | 9 | 16 |
| BMT-97 | 0.505 | 0.045 | ND | ND | 0 | 17 | 28 |
| BMT-98 | 0.489 | 0.045 | 0.027 | 2 | 1 | 127 | 212 |
| BMT-99 | 0.496 | 0.045 | ND | ND | 0 | 26 | 43 |
| BMT-100 | 0.492 | 0.045 | 0.009 | 1 | 1 | 56 | 93 |
| BMT-100-duplicate | 0.490 | 0.045 | 0.011 | 1 | 1 | 56 | 94 |

| Sample ID | Sample mass g | Volume gastric fluid L | As in gastric fluid* mg/L | Site Specific USD-BA# mg/kg | Site Specific USD-BA % | Comparison values: | |
|-------------------|------------------|---------------------------|------------------------------|--------------------------------|---------------------------|--------------------|-----------------|
| | | | | | | EPA default RBA^ | Total As by XRF |
| | | | | | | mg/kg | mg/kg |
| BMT-101 | 0.518 | 0.045 | 0.005 | 0 | 1 | 48 | 80 |
| BMT-102 | 0.501 | 0.045 | 0.013 | 1 | 1 | 71 | 118 |
| BMT-103 | 0.492 | 0.045 | 0.015 | 1 | 1 | 61 | 101 |
| BMT-104 | 0.512 | 0.045 | 0.013 | 1 | 1 | 74 | 124 |
| BMT-434 | 0.520 | 0.045 | 0.045 | 4 | 2 | 143 | 238 |
| BMT-446 | 0.496 | 0.045 | 0.014 | 1 | 1 | 69 | 115 |
| BMT-447 | 0.510 | 0.045 | 0.028 | 2 | 2 | 98 | 164 |
| BMT-450 | 0.491 | 0.045 | 0.015 | 1 | 1 | 99 | 165 |
| BMT-451 | 0.495 | 0.045 | 0.039 | 4 | 1 | 254 | 423 |
| BMT-451-duplicate | 0.507 | 0.045 | 0.040 | 4 | 1 | 254 | 423 |
| BMT-536 | 0.505 | 0.045 | 0.030 | 3 | 1 | 112 | 187 |

* Measured by EPA 6010 at EMA. Reporting Limit 0.010 mg/L; anything less indicates an estimated As concentration.

USD-BA calculated as (As in gastric fluid*1000*volume gastric fluid)/mass of sample

^ EPA recommends a default Relative Bioavailability (RBA) value of 60% of total As.

ND non-detect (<0.004 mg/L).

Yellow cells indicate low mass of sample was available; calculations take this into account.

Grey cells indicate samples that were collected as part of additional scope of work to better characterize extent of As.

Appendix IIb. Calculation of site specific bioaccessibility for the canyon hosting mining ruins using gastric digestion experimental data.

| Sample ID | Sample mass g | Volume gastric fluid L | As in gastric fluid* mg/L | Site Specific USD-BA# mg/kg | Site Specific USD-BA % | Comparison values: | |
|-----------------------------|------------------|---------------------------|------------------------------|--------------------------------|---------------------------|--------------------|-----------------|
| | | | | | | EPA default RBA^ | Total As by XRF |
| | | | | | | mg/kg | mg/kg |
| Flume east end soil-13 | 0.502 | 0.045 | 0.231 | 21 | 7 | 170 | 284 |
| Trail crossing-19 | 0.505 | 0.045 | 0.213 | 19 | 25 | 46 | 77 |
| Pit Mine 2-22 | 0.499 | 0.045 | 0.008 | 1 | 7 | 6 | 10 |
| Pit Mine 2-22_duplicate | 0.504 | 0.045 | ND | ND | 0 | 6 | 10 |
| Pit Mine 1 Tailings-18 | 0.500 | 0.045 | 0.110 | 10 | 1 | 600 | 1000 |
| Pothole-23 | 0.379 | 0.045 | 0.019 | 2 | 2 | 69 | 115 |
| Downslope M12-21 | 0.497 | 0.045 | 1.73 | 157 | 1 | 10020 | 16700 |
| Glory Hole-03 | 0.504 | 0.045 | 0.280 | 25 | 1 | 1755 | 2925 |
| Canyon Tailings-08 | 0.503 | 0.045 | 0.064 | 6 | 6 | 58 | 97 |
| ranga adit-01 | 0.499 | 0.045 | 0.008 | 1 | 1 | 40 | 67 |
| cyanide trail soil-17 | 0.500 | 0.045 | 1.32 | 119 | 1 | 10380 | 17300 |
| koala adit soil-06 | 0.514 | 0.045 | 0.155 | 14 | 2 | 388 | 647 |
| koala adit tailing-07 | 0.501 | 0.045 | 0.005 | 0 | 1 | 26 | 43 |
| Ranga tailings-02 | 0.502 | 0.045 | 0.823 | 74 | 0 | 12900 | 21500 |
| hobbit hole tailings-04 | 0.502 | 0.045 | 1.18 | 106 | 2 | 3396 | 5660 |
| concrete roaster soil-09 | 0.505 | 0.045 | 9.72 | 866 | 43 | 1216 | 2027 |
| east of cyanide vat 1-15 | 0.500 | 0.045 | 0.466 | 42 | 4 | 562 | 937 |
| tailing south dust flume-10 | 0.501 | 0.045 | 1.41 | 127 | 1 | 7320 | 12200 |
| hobbit hole tailings-05 | 0.499 | 0.045 | 2.47 | 223 | 4 | 3527 | 5879 |
| rock crusher M4 soil-14 | 0.507 | 0.045 | 1.33 | 118 | 1 | 6540 | 10900 |
| drainage varve-16 | 0.498 | 0.045 | 1.09 | 98 | 4 | 1673 | 2788 |

* Measured by EPA 6010 at EMA. Reporting Limit 0.010 mg/L; anything less indicates As was detected and this is an estimated concentration.

USD-BA calculated as (As in gastric fluid*1000*volume gastric fluid)/mass of sample

^ EPA recommends a default Relative Bioavailability (RBA) value of 60% of total As.

ND non-detect (<0.004 mg/L).

Yellow cells indicate low mass of sample was available; calculations take this into account.

APPENDIX III
QA/QC for USD XRF and bioaccessibility data

Appendix IIIa. Quality Assurance/Quality Control for Gastric Experiments at USD

Precision

If we perform a gastric digestion twice on the same soil sample, do we obtain the same result?

Assessed by calculating % Relative Standard Deviation (RSD) = (standard deviation of replicates / average of replicates) * 100
RSD% less than or equal to +/-5% show excellent precision

| Sample ID | As (mg/L) | Precision | Explanation |
|-------------------------|---------------------|----------------|---|
| BMT-28 | ND | | |
| BMT-28_duplicate | ND | | |
| | %RSD not calculated | Excellent | |
| BMT-34 | ND | | |
| BMT-34_duplicate | 0.006 | | |
| | %RSD not calculated | Good-Excellent | Since method detection limit is 0.004mg/L this result is very close to detection. |
| BMT-45 | 0.005 | | |
| BMT-45_duplicate | 0.004 | | Small concentrations mathematically show larger RSDs but this does not indicate data is poor. |
| | %RSD 15.7 | Excellent | The difference between these two results is small (1 ppb) because instrument sensitivity is excellent. |
| BMT-79 | ND | | |
| BMT-79_duplicate | 0.004 | | |
| | %RSD not calculated | Excellent | Since method detection limit is 0.004mg/L this result is at detection. |
| Pit Mine 2-22 | 0.008 | | |
| Pit Mine 2-22_duplicate | ND | | |
| | %RSD not calculated | Good-Excellent | Since method detection limit is 0.004mg/L this result is very close to detection. |
| BMT-82 | 0.116 | | |
| Repeat BMT-82 | 0.153 | | |
| | %RSD 19.5 | Fair | Higher RSD could reflect homogeneity of sample. |
| BMT-84 | 0.148 | | |
| Repeat BMT-84 | 0.157 | | |
| | %RSD 4.2 | Excellent | Precision is within +/- 5% |
| BMT-100 | 0.009 | | |
| BMT-100-duplicate | 0.011 | | |
| | %RSD 14.1 | Good | These concentrations are close to detection limit thus higher RSDs can be expected at this low sensitivity. |
| BMT-451 | 0.039 | | |
| BMT-451-duplicate | 0.040 | | |
| | %RSD 1.8 | Excellent | Precision is within +/- 5% |
| BMT-82 | 0.116 | | |
| Repeat BMT-82 | 0.153 | | |
| | %RSD 19.5 | Fair | Higher RSD could reflect homogeneity of sample. |
| BMT-84 | 0.148 | | |
| Repeat BMT-84 | 0.157 | | |
| | %RSD 4.2 | Excellent | Precision is within +/- 5% |
| BMT-100 | 0.009 | | |
| BMT-100-duplicate | 0.011 | | |
| | %RSD 14.1 | Good | These concentrations are close to detection limit thus higher RSDs can be expected at this low sensitivity. |
| BMT-451 | 0.039 | | |
| BMT-451-duplicate | 0.040 | | |
| | %RSD 1.8 | Excellent | Precision is within +/- 5% |

Accuracy

How well does the gastric digestion experiment performed at USD extract As at its true concentration?

There is no National Institute of Standards and Technology (NIST) certified reference material for this experimental method.

Blanks

Is As present in high amounts in the chemicals used during this experiment?

Blanks should measure As as low or non-detect (ND) to show chemicals used were not an additional source of As to the experiment.

| Sample ID | As (mg/L) | |
|-------------------------------|-----------|--|
| Gastric Fluid Blank-01 | 0.004 | All blanks pass. |
| Gastric Fluid Blank-02 | ND | Three blanks show As at the instrument detection limit of 0.004 mg/L. |
| Gastric fluid blank-03 | ND | If As is present in the chemicals used it is present in such small quantities that it should not greatly influence remedial decisions. |
| Gastric fluid blank-04 | 0.004 | |
| Blank gastric fluid (8/25/17) | ND | |
| Blank (10/23/17) | ND | |
| Blank (09/28/17) | 0.004 | |

After samples were digested in gastric fluid at USD the fluid was sent to an external lab (EMA) for analysis.

EMA conducted their own QA/QC, which is included in their lab reports.

Appendix IIIb. Quality Assurance/Quality Control for Total As by XRF at USD

Precision

How well does the XRF repeatedly detect the same As concentration in a sample analyzed multiple times?
 Assessed by calculating % Relative Standard Deviation (RSD) = (standard deviation of replicates / average of replicates) * 100
 RSD% less than or equal to +/-5% show excellent precision

| Sample ID | As (ppm) | Precision | Explanation |
|-----------------------------|-------------|-----------|--|
| BMT-09 | 6 | | Smaller concentrations give larger RSDs. |
| BMT-09_duplicate | 7.4 | | Precision good to a few ppm. |
| | %RSD | 14.8 | Good To reflect precision and detection sensitivity no decimals will be used in final results table. |
| BMT-21 | 8 | | |
| BMT-21_duplicate | 7.4 | | |
| | %RSD | 5.5 | Good See previous. |
| BMT-45 | 20.9 | | |
| BMT-45_duplicate | 21.4 | | |
| | %RSD | 1.7 | Excellent |
| BMT-66 | 302 | | |
| BMT-66_duplicate | 284 | | |
| | %RSD | 4.3 | Good See previous. |
| Glory Hole-03 | 1477 | | |
| Glory Hole-03_duplicate | 2943 | | |
| Glory Hole-03_replicate3 | 2256 | | |
| Glory Hole-03-B_replicate4 | 2476 | | |
| Glory Hole-03-B_replicate5 | 3319 | | |
| Glory Hole-03_replicate6 | 2848 | | |
| Glory Hole-03_replicate7 | 2183 | | |
| Glory Hole-03_replicate8 | 3666 | | |
| | %RSD | 26.3 | Poor This enriched sample was chosen for multiple replicates to illustrate extreme sample heterogeneity when As concentrations are high. Precision in this case is likely poor not due to instrument capability but because As concentrations in the sample are so variable. |
| Trail crossing-19 | 79.5 | | |
| Trail crossing-19_duplicate | 75.9 | | |
| | %RSD | 3.3 | Excellent |
| drainage varve-16 | 2484 | | |
| drainage varve-16_duplicate | 3035 | | |
| | %RSD | 14.1 | Poor See previous for Poor. |
| NIST 2710a_1 | 1614 | | |
| NIST 2710a_2 | 1558 | | |
| NIST 2710a_3 | 1543 | | |
| NIST 2710a_4 | 1529 | | |
| NIST 2710a_5 | 1560 | | |
| NIST 2710a_6 | 1551 | | |
| NIST 2710a_7 | 1576 | | |
| | %RSD | 1.8 | Excellent |
| NIST 2711a_1 | 101 | | |
| NIST 2711a_2 | 112 | | |
| NIST 2711a_3 | 109 | | |
| NIST 2711a_4 | 102 | | |
| NIST 2711a_5 | 100 | | |
| NIST 2711a_6 | 96 | | |
| NIST 2711a_7 | 90 | | |
| | %RSD | 7.3 | Good Later duplicates may reflect lower precision since XRF was analyzing high As in samples towards the end of analysis. Overall, this instrument routinely shows excellent precision for As. |
| BMT-100 | 93 | | |
| BMT-100_duplicate | 94 | | |
| | %RSD | 0.8 | Excellent |
| BMT-82 | 1123 | | |
| Repeat BMT-82 | 1225 | | |
| | %RSD | 6.1 | Very good |
| BMT-84 | 1978 | | |
| Repeat BMT-84 | 1982 | | |
| | %RSD | 0.1 | Excellent |
| BMT-100 | 93 | | |
| BMT-100-duplicate | 94 | | |
| | %RSD | 0.8 | Excellent |
| BMT-451 | 423 | | |
| BMT-451-duplicate | 423 | | |
| | %RSD | 0.0 | Excellent |

Accuracy

How well does the XRF detect the true concentration of As in a sample?

Assessed by calculating % Relative Percent Difference (RPD) = (XRF reported As - NIST certified As / NIST certified As) * 100
 RPD% less than or equal to +/-5% show excellent accuracy

| <u>Sample ID</u> | <u>As (ppm)</u> | |
|---------------------------------------|-----------------|-------------------------|
| Certified concentration in NIST 2710a | 1540 | |
| NIST 2710a_1 | 1614 | |
| NIST 2710a_2 | 1558 | |
| NIST 2710a_3 | 1543 | |
| NIST 2710a_4 | 1529 | |
| NIST 2710a_5 | 1560 | |
| NIST 2710a_6 | 1551 | |
| NIST 2710a_7 | 1576 | |
| NIST 2710a_1a | 1543 | |
| NIST 2710a_2a | 1538 | |
| NIST 2710a_3a | 1528 | |
| Average %RPD | 0.9 | Excellent accuracy |
| Certified concentration in NIST 2711a | 107 | |
| NIST 2711a_1 | 101 | |
| NIST 2711a_2 | 112 | |
| NIST 2711a_3 | 109 | |
| NIST 2711a_4 | 102 | |
| NIST 2711a_5 | 100 | |
| NIST 2711a_6 | 96 | |
| NIST 2711a_7 | 90 | |
| NIST 2711a_1a | 96 | |
| NIST 2711a_2a | 100 | |
| NIST 2711a_3a | 102 | |
| Average %RPD | -5.8 | Good-excellent accuracy |

Blanks

Does the XRF detect As when it's not actually present in a sample?

Blanks should measure As as non-detect (ND) to show no false As is being measured

| <u>Sample ID</u> | <u>As (ppm)</u> | |
|------------------|-----------------|-----------------|
| SiO2 Blank_1 | ND | All blanks pass |
| SiO2 Blank_2 | ND | |
| SiO2 Blank_3 | ND | |
| SiO2 Blank_4 | ND | |
| SiO2 Blank_5 | ND | |
| SiO2 Blank_6 | ND | |
| SiO2 Blank_7 | ND | |
| SiO2 Blank_1a | ND | |
| SiO2 Blank_2a | ND | |
| SiO2 Blank_3a | ND | |

APPENDIX IV
External Lab Reports from EMA

EnviroMatrix



Analytical, Inc.

21 July 2017

University of San Diego
Attn: Beth O'Shea, PhD
5998 Alcalá Park
San Diego, CA 92110

EMA Log #: 17G0263

Project Name: Black Mountain Bioaccessibility Canyon

Project Desc./#: Goal IVa Additional

Enclosed are the results of analyses for samples received by the laboratory on 07/10/17 14:00. Samples were analyzed pursuant to client request utilizing EPA or other ELAP approved methodologies. I certify that this data is in compliance both technically and for completeness.

A handwritten signature in black ink, appearing to read 'Dan Verdon', is written in a cursive style.

Dan Verdon
Laboratory Director

CA ELAP Certification #: 2564

4340 Viewridge Avenue, Suite A - San Diego, California 92123 - (858) 560-7717 - Fax (858) 560-7763
Analytical Chemistry Laboratory

Client Name: University of San Diego
Project Name: Black Mountain Bioaccessibility Canyon

EMA Log #: 17G0263

ANALYTICAL REPORT FOR SAMPLES

| Sample ID | Laboratory ID | Matrix | Date Sampled | Date Received |
|------------------------------|---------------|------------|----------------|----------------|
| Flume east end soil-13 | 17G0263-01 | Wastewater | 06/26/17 13:00 | 07/10/17 14:00 |
| Trail crossing-19 | 17G0263-02 | Wastewater | 06/26/17 13:00 | 07/10/17 14:00 |
| pit mine 2-22 | 17G0263-03 | Wastewater | 06/26/17 13:00 | 07/10/17 14:00 |
| pit mine 2-22-duplicate | 17G0263-04 | Wastewater | 06/26/17 13:00 | 07/10/17 14:00 |
| pit mine 1 tailings-18 | 17G0263-05 | Wastewater | 06/26/17 13:00 | 07/10/17 14:00 |
| pothole-23 | 17G0263-06 | Wastewater | 06/26/17 13:00 | 07/10/17 14:00 |
| Downslope M12-21 | 17G0263-07 | Wastewater | 06/26/17 13:00 | 07/10/17 14:00 |
| Glory Hole-03 | 17G0263-08 | Wastewater | 06/26/17 13:00 | 07/10/17 14:00 |
| Canyon Trailings-08 | 17G0263-09 | Wastewater | 06/26/17 13:00 | 07/10/17 14:00 |
| ranga adit-01 | 17G0263-10 | Wastewater | 06/26/17 13:00 | 07/10/17 14:00 |
| cyanide trails soil-17 | 17G0263-11 | Wastewater | 06/26/17 13:00 | 07/10/17 14:00 |
| koala adit soil-06 | 17G0263-12 | Wastewater | 06/26/17 13:00 | 07/10/17 14:00 |
| koala adit soil-07 | 17G0263-13 | Wastewater | 06/26/17 13:00 | 07/10/17 14:00 |
| ranga trailings-02 | 17G0263-14 | Wastewater | 06/26/17 13:00 | 07/10/17 14:00 |
| Hobbit hole trailings-04 | 17G0263-15 | Wastewater | 06/26/17 13:00 | 07/10/17 14:00 |
| concrete roaster soil-09 | 17G0263-16 | Wastewater | 06/26/17 13:00 | 07/10/17 14:00 |
| east of cyanide vat 1-15 | 17G0263-17 | Wastewater | 06/26/17 13:00 | 07/10/17 14:00 |
| tailings south dust flume-10 | 17G0263-18 | Wastewater | 06/26/17 13:00 | 07/10/17 14:00 |
| hobbit hole tailings-05 | 17G0263-19 | Wastewater | 06/26/17 13:00 | 07/10/17 14:00 |
| rock crusher M4 soil-14 | 17G0263-20 | Wastewater | 06/26/17 13:00 | 07/10/17 14:00 |
| drainage varve-16 | 17G0263-21 | Wastewater | 06/26/17 13:00 | 07/10/17 14:00 |
| Gastric fluid blank-03 | 17G0263-22 | Wastewater | 06/26/17 13:00 | 07/10/17 14:00 |
| Gastric fluid blank-04 | 17G0263-23 | Wastewater | 06/26/17 13:00 | 07/10/17 14:00 |

The results in this report apply to the samples analyzed in accordance with the chain of custody document. This analytical report must be reproduced in its entirety.

Client Name: University of San Diego
 Project Name: Black Mountain Bioaccessibility Canyon

EMA Log #: 17G0263

Total Metals by EPA 6000/7000 Series Methods

| Analyte | Result | MDL | Reporting Limit | Units | Dilution | Batch | Prepared | Analyzed | Method | Notes |
|---|--------|-------|-----------------|-------|----------|---------|----------|----------|----------|-------|
| Flume east end soil-13 (17G0263-01) Wastewater Sampled: 06/26/17 13:00 Received: 07/10/17 14:00 | | | | | | | | | | |
| Arsenic | 0.231 | 0.004 | 0.010 | mg/l | 1 | 7071744 | 07/17/17 | 07/17/17 | EPA 6010 | |
| Trail crossing-19 (17G0263-02) Wastewater Sampled: 06/26/17 13:00 Received: 07/10/17 14:00 | | | | | | | | | | |
| Arsenic | 0.213 | 0.004 | 0.010 | mg/l | 1 | 7071744 | 07/17/17 | 07/17/17 | EPA 6010 | |
| pit mine 2-22 (17G0263-03) Wastewater Sampled: 06/26/17 13:00 Received: 07/10/17 14:00 | | | | | | | | | | |
| Arsenic | 0.008 | 0.004 | 0.010 | mg/l | 1 | 7071744 | 07/17/17 | 07/17/17 | EPA 6010 | J |
| pit mine 2-22-duplicate (17G0263-04) Wastewater Sampled: 06/26/17 13:00 Received: 07/10/17 14:00 | | | | | | | | | | |
| Arsenic | ND | 0.004 | 0.010 | mg/l | 1 | 7071744 | 07/17/17 | 07/17/17 | EPA 6010 | |
| pit mine 1 tailings-18 (17G0263-05) Wastewater Sampled: 06/26/17 13:00 Received: 07/10/17 14:00 | | | | | | | | | | |
| Arsenic | 0.110 | 0.004 | 0.010 | mg/l | 1 | 7071744 | 07/17/17 | 07/17/17 | EPA 6010 | |
| pothole-23 (17G0263-06) Wastewater Sampled: 06/26/17 13:00 Received: 07/10/17 14:00 | | | | | | | | | | |
| Arsenic | 0.019 | 0.004 | 0.010 | mg/l | 1 | 7071744 | 07/17/17 | 07/17/17 | EPA 6010 | |
| Downslope M12-21 (17G0263-07) Wastewater Sampled: 06/26/17 13:00 Received: 07/10/17 14:00 | | | | | | | | | | |
| Arsenic | 1.73 | 0.004 | 0.010 | mg/l | 1 | 7071744 | 07/17/17 | 07/17/17 | EPA 6010 | |
| Glory Hole-03 (17G0263-08) Wastewater Sampled: 06/26/17 13:00 Received: 07/10/17 14:00 | | | | | | | | | | |
| Arsenic | 0.280 | 0.004 | 0.010 | mg/l | 1 | 7071744 | 07/17/17 | 07/17/17 | EPA 6010 | |
| Canyon Trailings-08 (17G0263-09) Wastewater Sampled: 06/26/17 13:00 Received: 07/10/17 14:00 | | | | | | | | | | |
| Arsenic | 0.064 | 0.004 | 0.010 | mg/l | 1 | 7071744 | 07/17/17 | 07/17/17 | EPA 6010 | |

The results in this report apply to the samples analyzed in accordance with the chain of custody document. This analytical report must be reproduced in its entirety.

Client Name: University of San Diego
 Project Name: Black Mountain Bioaccessibility Canyon

EMA Log #: 17G0263

Total Metals by EPA 6000/7000 Series Methods

| Analyte | Result | MDL | Reporting Limit | Units | Dilution | Batch | Prepared | Analyzed | Method | Notes |
|--|--------|-------|-----------------|-------|----------|---------|----------|----------|----------|-------|
| ranga adit-01 (17G0263-10) Wastewater Sampled: 06/26/17 13:00 Received: 07/10/17 14:00 | | | | | | | | | | |
| Arsenic | 0.008 | 0.004 | 0.010 | mg/l | 1 | 7071744 | 07/17/17 | 07/17/17 | EPA 6010 | J |
| cyanide trails soil-17 (17G0263-11) Wastewater Sampled: 06/26/17 13:00 Received: 07/10/17 14:00 | | | | | | | | | | |
| Arsenic | 1.32 | 0.004 | 0.010 | mg/l | 1 | 7071744 | 07/17/17 | 07/17/17 | EPA 6010 | |
| koala adit soil-06 (17G0263-12) Wastewater Sampled: 06/26/17 13:00 Received: 07/10/17 14:00 | | | | | | | | | | |
| Arsenic | 0.155 | 0.004 | 0.010 | mg/l | 1 | 7071744 | 07/17/17 | 07/17/17 | EPA 6010 | |
| koala adit soil-07 (17G0263-13) Wastewater Sampled: 06/26/17 13:00 Received: 07/10/17 14:00 | | | | | | | | | | |
| Arsenic | 0.005 | 0.004 | 0.010 | mg/l | 1 | 7071744 | 07/17/17 | 07/17/17 | EPA 6010 | J |
| ranga trailings-02 (17G0263-14) Wastewater Sampled: 06/26/17 13:00 Received: 07/10/17 14:00 | | | | | | | | | | |
| Arsenic | 0.823 | 0.004 | 0.010 | mg/l | 1 | 7071744 | 07/17/17 | 07/17/17 | EPA 6010 | |
| Hobbit hole trailings-04 (17G0263-15) Wastewater Sampled: 06/26/17 13:00 Received: 07/10/17 14:00 | | | | | | | | | | |
| Arsenic | 1.18 | 0.004 | 0.010 | mg/l | 1 | 7071744 | 07/17/17 | 07/17/17 | EPA 6010 | |
| concrete roaster soil-09 (17G0263-16) Wastewater Sampled: 06/26/17 13:00 Received: 07/10/17 14:00 | | | | | | | | | | |
| Arsenic | 9.72 | 0.004 | 0.010 | mg/l | 1 | 7071745 | 07/17/17 | 07/17/17 | EPA 6010 | |
| east of cyanide vat 1-15 (17G0263-17) Wastewater Sampled: 06/26/17 13:00 Received: 07/10/17 14:00 | | | | | | | | | | |
| Arsenic | 0.466 | 0.004 | 0.010 | mg/l | 1 | 7071745 | 07/17/17 | 07/17/17 | EPA 6010 | |
| tailings south dust flume-10 (17G0263-18) Wastewater Sampled: 06/26/17 13:00 Received: 07/10/17 14:00 | | | | | | | | | | |
| Arsenic | 1.41 | 0.004 | 0.010 | mg/l | 1 | 7071745 | 07/17/17 | 07/17/17 | EPA 6010 | |

The results in this report apply to the samples analyzed in accordance with the chain of custody document. This analytical report must be reproduced in its entirety.

Client Name: University of San Diego
Project Name: Black Mountain Bioaccessibility Canyon

EMA Log #: 17G0263

Total Metals by EPA 6000/7000 Series Methods

| Analyte | Result | MDL | Reporting Limit | Units | Dilution | Batch | Prepared | Analyzed | Method | Notes |
|---|--------|-------|-----------------|-------|----------|---------|----------|----------|----------|-------|
| hobbit hole tailings-05 (17G0263-19) Wastewater Sampled: 06/26/17 13:00 Received: 07/10/17 14:00 | | | | | | | | | | |
| Arsenic | 2.47 | 0.004 | 0.010 | mg/l | 1 | 7071745 | 07/17/17 | 07/17/17 | EPA 6010 | |
| rock crusher M4 soil-14 (17G0263-20) Wastewater Sampled: 06/26/17 13:00 Received: 07/10/17 14:00 | | | | | | | | | | |
| Arsenic | 1.33 | 0.004 | 0.010 | mg/l | 1 | 7071745 | 07/17/17 | 07/17/17 | EPA 6010 | |
| drainage varve-16 (17G0263-21) Wastewater Sampled: 06/26/17 13:00 Received: 07/10/17 14:00 | | | | | | | | | | |
| Arsenic | 1.09 | 0.004 | 0.010 | mg/l | 1 | 7071745 | 07/17/17 | 07/17/17 | EPA 6010 | |
| Gastric fluid blank-03 (17G0263-22) Wastewater Sampled: 06/26/17 13:00 Received: 07/10/17 14:00 | | | | | | | | | | |
| Arsenic | ND | 0.004 | 0.010 | mg/l | 1 | 7071745 | 07/17/17 | 07/17/17 | EPA 6010 | |
| Gastric fluid blank-04 (17G0263-23) Wastewater Sampled: 06/26/17 13:00 Received: 07/10/17 14:00 | | | | | | | | | | |
| Arsenic | 0.004 | 0.004 | 0.010 | mg/l | 1 | 7071745 | 07/17/17 | 07/17/17 | EPA 6010 | J |

The results in this report apply to the samples analyzed in accordance with the chain of custody document. This analytical report must be reproduced in its entirety.

EnviroMatrix Analytical, Inc.



Client Name: University of San Diego
 Project Name: Black Mountain Bioaccessibility Canyon

EMA Log #: 17G0263

Total Metals by EPA 6000/7000 Series Methods - Quality Control

| Analyte | Result | MDL | Reporting Limit | Units | Spike Level | Source Result | %REC | %REC Limits | RPD | RPD Limit | Notes |
|-------------------------------|--------|-------|-----------------|-------|-------------------------------|---------------|------|-------------|-----|-----------|-------|
| Batch 7071744 | | | | | | | | | | | |
| Blank (7071744-BLK1) | | | | | Prepared & Analyzed: 07/17/17 | | | | | | |
| Arsenic | ND | 0.004 | 0.010 | mg/l | | | | | | | |
| LCS (7071744-BS1) | | | | | Prepared & Analyzed: 07/17/17 | | | | | | |
| Arsenic | 0.999 | 0.004 | 0.010 | mg/l | 1.00 | | 100 | 75-125 | | | |
| LCS Dup (7071744-BSD1) | | | | | Prepared & Analyzed: 07/17/17 | | | | | | |
| Arsenic | 0.993 | 0.004 | 0.010 | mg/l | 1.00 | | 99 | 75-125 | 0.6 | 20 | |
| Batch 7071745 | | | | | | | | | | | |
| Blank (7071745-BLK1) | | | | | Prepared & Analyzed: 07/17/17 | | | | | | |
| Arsenic | ND | 0.004 | 0.010 | mg/l | | | | | | | |
| LCS (7071745-BS1) | | | | | Prepared & Analyzed: 07/17/17 | | | | | | |
| Arsenic | 1.01 | 0.004 | 0.010 | mg/l | 1.00 | | 101 | 75-125 | | | |
| LCS Dup (7071745-BSD1) | | | | | Prepared & Analyzed: 07/17/17 | | | | | | |
| Arsenic | 1.01 | 0.004 | 0.010 | mg/l | 1.00 | | 101 | 75-125 | 0.2 | 20 | |

The results in this report apply to the samples analyzed in accordance with the chain of custody document. This analytical report must be reproduced in its entirety.

Client Name: University of San Diego
Project Name: Black Mountain Bioaccessibility Canyon

EMA Log #: 17G0263

Notes and Definitions

- J Detected but below the Reporting Limit; therefore, result is an estimated concentration (CLP J-Flag).
- ND Analyte NOT DETECTED at or above the reporting limit (or method detection limit when specified)
- NR Not Reported
- dry Sample results reported on a dry weight basis (if indicated in units column)
- RPD Relative Percent Difference
- MDL Method detection limit (indicated per client's request)

The results in this report apply to the samples analyzed in accordance with the chain of custody document. This analytical report must be reproduced in its entirety.

EnviroMatrix Analytical, Inc.





CHAIN-OF-CUSTODY RECORD

1760263

EMA Analytical, Inc.

4340 Viewridge Ave., Ste. A - San Diego, CA 92123 - Phone (858) 560-7717 - Fax (858) 560-7763

EMA LOG #: _____
Client: USD
Attn: Beth O'Shea
Sampler(s): O'Shea & Wright
Address: 5998 Alcalá Park, EOS-Dept.
 San Diego CA 92116
Phone: 619 260 4243 **Fax:** _____
Email: bethoshea@sandiego.edu
Billing Address: As above

Project ID: Black Mountain Bioaccessibility Canyon
Project #: Coal 1Va: Additional PO#:

| ID # | Client Sample ID | Sample Date | Sample Time | Sample Matrix | Container # / Type |
|------|--------------------------|-------------|-------------|---------------|--------------------|
| 1 | Flume east end soil - 13 | 6/26 | 1pm | WW | Falcon tube |
| 2 | Trail crossing - 19 | | | | |
| 3 | Pit mine 2-22 | | | | |
| 4 | Pit mine 2-22-duplicate | | | | |
| 5 | Pit mine 1 tailings - 18 | | | | |
| 6 | Pothole - 23 | | | | |
| 7 | Downslope M12-21 | | | | |
| 8 | Glory Hole - 03 | | | | |
| 9 | Canyon Tailings - 08 | | | | |
| 10 | range edit - 01 | | | | |

Matrix Codes: A = Air, DW = Drinking Water, GW = Groundwater, SW = Storm Water
 WW = Wastewater, S = Soil, SED = Sediment, SD = Solid, T = Tissue, O = Oil, L = Liquid

Shipped By: Courier UPS FedEx USPS Client Drop Off Other

Turn-Around-Time: Same Day 1 day 2 day 3 day 4 day 5 day STD (7 day)

Reporting Requirements: Fax PDF Excel Geotracker/EDF Hard Copy EDT

Sample Disposal: By Laboratory Return to Client: PU or Delivery Archive

Sample Integrity
 Correct Containers: Yes No N/A
 Custody Seals Intact: Yes No N/A
 COC/Labels Agree: Yes No N/A

Containers Properly Preserved: Yes No N/A
Temp @ Receipt: 20°C
Sampled By: Check EMA Autosampler

Project/Sample Comments:

| Requested Analysis | | RELINQUISHED BY | DATE/TIME | RECEIVED BY |
|---|---|--|------------------|--|
| Oil & Grease <input type="checkbox"/> 4131 <input type="checkbox"/> 4132 <input type="checkbox"/> 1664 | | Signature: O'Shea Print: O'Shea Company: USD | 7/10/17 10:20 | Signature: Mark Rahn Print: Mark Rahn Company: EMA |
| 8015 (TPH) <input type="checkbox"/> Gas <input type="checkbox"/> Diesel <input type="checkbox"/> Ext | | Signature: USD Print: Mark Rahn Company: EMA | 7.10.17 | Signature: Mark Rahn Print: Mark Rahn Company: EMA |
| 624/8260 (VOC) Full BTXE MTRB Oxy Nap | | Signature: EMA Print: Mark Rahn Company: EMA | 7.10.17 | Signature: Mark Rahn Print: Mark Rahn Company: EMA |
| 625 / 8270 (SVOC) <input type="checkbox"/> PAH only | | Signature: EMA Print: Mark Rahn Company: EMA | 7.10.17 | Signature: Mark Rahn Print: Mark Rahn Company: EMA |
| 608 / 8081 (Organochlorine Pesticides) | | Signature: EMA Print: Mark Rahn Company: EMA | 7.10.17 | Signature: Mark Rahn Print: Mark Rahn Company: EMA |
| 608 / 8082 (Polychlorinated Biphenyls) | | Signature: EMA Print: Mark Rahn Company: EMA | 7.10.17 | Signature: Mark Rahn Print: Mark Rahn Company: EMA |
| 8141 (Organophosphorus Pesticides) | | Signature: EMA Print: Mark Rahn Company: EMA | 7.10.17 | Signature: Mark Rahn Print: Mark Rahn Company: EMA |
| TBT (Organotin Compounds) | | Signature: EMA Print: Mark Rahn Company: EMA | 7.10.17 | Signature: Mark Rahn Print: Mark Rahn Company: EMA |
| <input type="checkbox"/> pH <input type="checkbox"/> EC <input type="checkbox"/> TSS <input type="checkbox"/> TDS | | Signature: EMA Print: Mark Rahn Company: EMA | 7.10.17 | Signature: Mark Rahn Print: Mark Rahn Company: EMA |
| <input type="checkbox"/> Nitrate <input type="checkbox"/> Nitrite <input type="checkbox"/> TKN <input type="checkbox"/> NH3 | | Signature: EMA Print: Mark Rahn Company: EMA | 7.10.17 | Signature: Mark Rahn Print: Mark Rahn Company: EMA |
| CAC Title 22/CAM17 Metals <input type="checkbox"/> TLC <input type="checkbox"/> STLC | | Signature: EMA Print: Mark Rahn Company: EMA | 7.10.17 | Signature: Mark Rahn Print: Mark Rahn Company: EMA |
| TCLP (RCRA) <input type="checkbox"/> Metals <input type="checkbox"/> Organics | | Signature: EMA Print: Mark Rahn Company: EMA | 7.10.17 | Signature: Mark Rahn Print: Mark Rahn Company: EMA |
| Cd Cr Cu Pb Ni Ag Zn <input type="checkbox"/> Dissolved | | Signature: EMA Print: Mark Rahn Company: EMA | 7.10.17 | Signature: Mark Rahn Print: Mark Rahn Company: EMA |
| Coliform, <input type="checkbox"/> Total (MTF) <input type="checkbox"/> Fecal (MTF) | | Signature: EMA Print: Mark Rahn Company: EMA | 7.10.17 | Signature: Mark Rahn Print: Mark Rahn Company: EMA |
| Coliform, T+E, Coli <input type="checkbox"/> P/A <input type="checkbox"/> Enumeration | | Signature: EMA Print: Mark Rahn Company: EMA | 7.10.17 | Signature: Mark Rahn Print: Mark Rahn Company: EMA |
| Enterococcus, <input type="checkbox"/> MTF <input type="checkbox"/> Enterolent | | Signature: EMA Print: Mark Rahn Company: EMA | 7.10.17 | Signature: Mark Rahn Print: Mark Rahn Company: EMA |
| Heterotrophic Plate Count (HPC) | | Signature: EMA Print: Mark Rahn Company: EMA | 7.10.17 | Signature: Mark Rahn Print: Mark Rahn Company: EMA |
| <input type="checkbox"/> BOD <input type="checkbox"/> COD <input type="checkbox"/> Cyanide | | Signature: EMA Print: Mark Rahn Company: EMA | 7.10.17 | Signature: Mark Rahn Print: Mark Rahn Company: EMA |
| Total As | X | | | |

¹Additional costs may apply. Please note there is a \$35 minimum charge for all clients.
²EMA reserves the right to return any samples that do not match our waste profile.
 NOTE: By relinquishing samples to EMA, Inc., client agrees to pay for the services requested on this COC form and any additional analyses performed on this project. Payment for services is due within 30 days from date of invoice. Samples will be disposed of 7 days after report has been finalized unless otherwise noted. All work is subject to EMA's terms and conditions.

4340 Viewridge Ave., Ste. A - San Diego, CA 92123 - Phone (858) 560-7717 - Fax (858) 560-7763

EMA LOG #: _____
 Client: USD
 Attn: Beth O'Shea
 Samplers(s): O'Shea & Wright
 Address: 5998 Alcalá Park, EOS Dept.
 San Diego CA 92110
 Phone: 619 260 4243 Fax
 Email: bethoshea@san-diego.ced
 Billing Address: As above

Project ID: Black Mountain Bioaccessibility Canyon
 Project #: Goal 1Va: Additional PO#:

| ID # | Client Sample ID | Sample Date | Sample Time | Sample Matrix | Container # / Type |
|------|-------------------------------|-------------|-------------|---------------|--------------------|
| 1 | cyanide trail soil - 17 | 6/26 | 1pm | ww | falcon tube |
| 2 | koala adit soil - 06 | | | | |
| 3 | koala adit tailing - 07 | | | | |
| 4 | Ranga tailings - 02 | | | | |
| 5 | Hobbit hole tailings - 04 | | | | |
| 6 | concrete reaster soil - 09 | | | | |
| 7 | east of cyanide vat 1 - 15 | | | | |
| 8 | tailing south dust flume - 10 | | | | |
| 9 | hobbit hole tailings - 05 | | | | |
| 10 | rock crusher M4 soil - 14 | | | | |

Matrix Codes: A = Air, DW = Drinking Water, GW = Groundwater, SW = Storm Water
 WW = Wastewater, S = Soil, SED = Sediment, SD = Solid, T = Tissue, O = Oil, L = Liquid

Shipped By: X Courier UPS FedEx USPS Client Drop Off Other

Turn-Around-Time: Same Day 1 day 2 day 3 day 4 day 5 day STD (7 day)

Reporting Requirements: Fax PDF Excel Geotracker/EDF Hard Copy EDT

Sample Disposal: By Laboratory Return to Client: P/U or Delivery Archive

Sample Integrity

Correct Containers: No N/A
 Custody Seals Intact: Yes No (N/A)
 COG/Labels Agree: Yes No N/A

Project/Sample Comments:

| Requested Analysis | RELINQUISHED BY | DATE/TIME | RECEIVED BY |
|--|--|-----------|--|
| Oil & Grease <input type="checkbox"/> 4131 <input type="checkbox"/> 4132 <input type="checkbox"/> 1664 | Signature: O'Shea Company: USD | 7/17/17 | Signature: [Signature] Company: EMA |
| 8015 (TPH) <input type="checkbox"/> Gas <input type="checkbox"/> Diesel <input type="checkbox"/> Ext | Signature: [Signature] Company: USD | 7/10/17 | Signature: [Signature] Company: EMA |
| 624/8260 (VOC) Full BTXE MTBE Oxy Nap | Signature: [Signature] Company: USD | 10/20 | Signature: [Signature] Company: EMA |
| 625 / 8270 (SVOC) <input type="checkbox"/> PAH only | Signature: [Signature] Company: USD | 7/10/17 | Signature: [Signature] Company: EMA |
| 608 / 8081 (Organochlorine Pesticides) | Signature: [Signature] Company: USD | 10/20 | Signature: [Signature] Company: EMA |
| 608 / 8082 (Polychlorinated Biphenyls) | Signature: [Signature] Company: USD | 7/10/17 | Signature: [Signature] Company: EMA |
| 8141 (Organophosphorus Pesticides) | Signature: [Signature] Company: USD | 10/20 | Signature: [Signature] Company: EMA |
| TBT (Organotin Compounds) | Signature: [Signature] Company: USD | 7/10/17 | Signature: [Signature] Company: EMA |
| pH <input type="checkbox"/> EC <input type="checkbox"/> TSS <input type="checkbox"/> TDS | Signature: [Signature] Company: USD | 10/20 | Signature: [Signature] Company: EMA |
| Nitrate <input type="checkbox"/> Nitrite <input type="checkbox"/> TKN <input type="checkbox"/> NH3 | Signature: [Signature] Company: USD | 7/10/17 | Signature: [Signature] Company: EMA |
| CACTitle 22/CAM17 Metals <input type="checkbox"/> TLIC <input type="checkbox"/> STLC | Signature: [Signature] Company: USD | 10/20 | Signature: [Signature] Company: EMA |
| TC/PC (RCRA) <input type="checkbox"/> Metals <input type="checkbox"/> Organics | Signature: [Signature] Company: USD | 7/10/17 | Signature: [Signature] Company: EMA |
| Cd Cr Cu Pb Ni Ag Zn <input type="checkbox"/> Dissolved | Signature: [Signature] Company: USD | 10/20 | Signature: [Signature] Company: EMA |
| Coliform, <input type="checkbox"/> Total (MTF) <input type="checkbox"/> Fecal (MTF) | Signature: [Signature] Company: USD | 7/10/17 | Signature: [Signature] Company: EMA |
| Colifer, T+E, Coli <input type="checkbox"/> P/A <input type="checkbox"/> Enumeration | Signature: [Signature] Company: USD | 10/20 | Signature: [Signature] Company: EMA |
| Enterococcus, <input type="checkbox"/> MTF <input type="checkbox"/> Enteroc | Signature: [Signature] Company: USD | 7/10/17 | Signature: [Signature] Company: EMA |
| Heterotrophic Plate Count (HPC) | Signature: [Signature] Company: USD | 10/20 | Signature: [Signature] Company: EMA |
| BOD <input type="checkbox"/> COD <input type="checkbox"/> Cyanide | Signature: [Signature] Company: USD | 7/10/17 | Signature: [Signature] Company: EMA |

Additional costs may apply. Please note there is a \$35 minimum charge for all clients.
 EMA reserves the right to return any samples that do not match our waste profile.
 NOTE: By relinquishing samples to EMA, Inc., client agrees to pay for the services requested on this COC form and any additional analyses performed on this project. Payment for services is due within 30 days from date of invoice. Samples will be disposed of 7 days after report has been finalized unless otherwise noted. All work is subject to EMA's terms and conditions.



EnviroMatrix Analytical, Inc.

4340 Viewridge Ave., Ste. A - San Diego, CA 92123 - Phone (858) 560-7717 - Fax (858) 560-7763

CHAIN-OF-CUSTODY RECORD 1760863

EMA LOG #: _____
Client: USD
Attn: Beth O'Shea
Samplers(s): O'Shea & Wright
Address: 5998 Alcalá Park, EOS Dept.
 San Diego CA 92110
Phone: 619 260 4243 Fax
Email: bethoshea@randiego.edu
Billing Address: As above

Project ID: Black Mountain Bioaccessibility Canyon
Project #: Geol 1VA: Additional PO# -

| ID # | Client Sample ID | Sample Date | Sample Time | Sample Matrix | Container # / Type |
|------|--------------------------|-------------|-------------|---------------|--------------------|
| 1 | drainage valve - 16 | 6/26 | 1pm | WW | Falcon tube |
| 2 | Gastric fluid blank - 03 | ↓ | ↓ | ↓ | ↓ |
| 3 | Gastric fluid blank - 04 | ↓ | ↓ | ↓ | ↓ |
| 4 | | | | | |
| 5 | | | | | |
| 6 | | | | | |
| 7 | | | | | |
| 8 | | | | | |
| 9 | | | | | |
| 10 | | | | | |

Matrix Codes: A = Air, DW = Drinking Water, GW = Groundwater, SW = Storm Water
 WW = Wastewater, S = Soil, SED = Sediment, SD = Solid, T = Tissue, O = Oil, L = Liquid

Shipped By: Courier UPS FedEx USPS Client Drop Off Other

Turn-Around-Time: Same Day 1 day 2 day 3 day 4 day 5 day STD (7 day)

Reporting Requirements: Fax PDF Excel Geotracker/EDF Hard Copy EDT

Sample Disposal: By Laboratory Return to Client: PU or Delivery Archive

Sample Integrity
 Correct Containers: Yes No N/A
 Custody Seals Intact: Yes No N/A
 Temp @ Receipt: 22°C

Project/Sample Comments:
 Containers Properly Preserved: Yes No N/A
 Sampled By: Client EMA Autosampler

| Requested Analysis | | RELINQUISHED BY | DATE/TIME | RECEIVED BY |
|--|--|------------------------|-----------|------------------------|
| <input type="checkbox"/> Oil & Grease <input type="checkbox"/> 413.1 <input type="checkbox"/> 413.2 <input type="checkbox"/> 1664 | | Signature: B. O'Shea | 7/20/17 | Signature: Mike Bala |
| <input type="checkbox"/> 8015 (TPH) <input type="checkbox"/> Gas <input type="checkbox"/> Diesel <input type="checkbox"/> Ext | | Print: O'Shea | 1020 | Print: Mike Bala |
| <input type="checkbox"/> 62/4/8260 (VOC) Full BTXE MTBE Oxy Nap | | Company: USD | 7:00.17 | Company: EMA |
| <input type="checkbox"/> 625/8270 (SVOC) <input type="checkbox"/> PAH only | | Signature: [Signature] | 1400 | Print: Mike Bala |
| <input type="checkbox"/> 608/8081 (Organochlorine Pesticides) | | Print: [Signature] | | Company: EMA |
| <input type="checkbox"/> 608/8082 (Polychlorinated Biphenyls) | | Company: [Signature] | | Signature: [Signature] |
| <input type="checkbox"/> 8141 (Organophosphorus Pesticides) | | Signature: [Signature] | | Print: [Signature] |
| <input type="checkbox"/> TBT (Organotin Compounds) | | Print: [Signature] | | Company: [Signature] |
| <input type="checkbox"/> pH <input type="checkbox"/> EC <input type="checkbox"/> TSS <input type="checkbox"/> TDS | | Signature: [Signature] | | Print: [Signature] |
| <input type="checkbox"/> Nitrate <input type="checkbox"/> Nitrite <input type="checkbox"/> TKN <input type="checkbox"/> NH3 | | Print: [Signature] | | Company: [Signature] |
| <input type="checkbox"/> CAC Title 22/CAM17 Metals <input type="checkbox"/> TLLC <input type="checkbox"/> STLC | | Signature: [Signature] | | Print: [Signature] |
| <input type="checkbox"/> TCLP (RCRA) <input type="checkbox"/> Metals <input type="checkbox"/> Organics | | Print: [Signature] | | Company: [Signature] |
| <input type="checkbox"/> Cd <input type="checkbox"/> Cr <input type="checkbox"/> Cu <input type="checkbox"/> Pb <input type="checkbox"/> Ni <input type="checkbox"/> Ag <input type="checkbox"/> Zn <input type="checkbox"/> Dissolved | | Signature: [Signature] | | Print: [Signature] |
| <input type="checkbox"/> Coliform, <input type="checkbox"/> Total (MTF) <input type="checkbox"/> Fecal (MTF) | | Print: [Signature] | | Company: [Signature] |
| <input type="checkbox"/> Coliform, T+E, Coli <input type="checkbox"/> P/A <input type="checkbox"/> Enumeration | | Signature: [Signature] | | Print: [Signature] |
| <input type="checkbox"/> Enterococcus, <input type="checkbox"/> MTF <input type="checkbox"/> Enterolent | | Print: [Signature] | | Company: [Signature] |
| <input type="checkbox"/> Heterotrophic Plate Count (HPC) | | Signature: [Signature] | | Print: [Signature] |
| <input type="checkbox"/> BOD <input type="checkbox"/> COD <input type="checkbox"/> Cyanide | | Print: [Signature] | | Company: [Signature] |
| <input type="checkbox"/> Total As | | Signature: [Signature] | | Print: [Signature] |

*Additional costs may apply. Please note there is a \$35 minimum charge for all clients.
 *EMA reserves the right to return any samples that do not match our waste profile.
 NOTE: By relinquishing samples to EMA, Inc., client agrees to pay for the services requested on this COC form and any additional analyses performed on this project. Payment for services is due within 30 days from date of invoice. Samples will be disposed of 7 days after report has been finalized unless otherwise noted. All work is subject to EMA's terms and conditions.

EnviroMatrix



Analytical, Inc.

21 July 2017

University of San Diego
Attn: Beth O'Shea, PhD
5998 Alcalá Park
San Diego, CA 92110

EMA Log #: 17G0262

Project Name: Black Mountain Bioaccessibility Miner's Ridge

Project Desc./#: USD Goal IVa

Enclosed are the results of analyses for samples received by the laboratory on 07/10/17 14:00. Samples were analyzed pursuant to client request utilizing EPA or other ELAP approved methodologies. I certify that this data is in compliance both technically and for completeness.

A handwritten signature in black ink, appearing to read 'Dan Verdon', is written over a light gray grid background.

Dan Verdon
Laboratory Director

CA ELAP Certification #: 2564

4340 Viewridge Avenue, Suite A - San Diego, California 92123 - (858) 560-7717 - Fax (858) 560-7763
Analytical Chemistry Laboratory

Client Name: University of San Diego
Project Name: Black Mountain Bioaccessibility Miner's Ridge

EMA Log #: 17G0262

ANALYTICAL REPORT FOR SAMPLES

| Sample ID | Laboratory ID | Matrix | Date Sampled | Date Received |
|------------------|---------------|------------|----------------|----------------|
| BMT-01 | 17G0262-01 | Wastewater | 06/19/17 14:00 | 07/10/17 14:00 |
| BMT-02 | 17G0262-02 | Wastewater | 06/19/17 14:00 | 07/10/17 14:00 |
| BMT-03 | 17G0262-03 | Wastewater | 06/19/17 14:00 | 07/10/17 14:00 |
| BMT-04 | 17G0262-04 | Wastewater | 06/19/17 14:00 | 07/10/17 14:00 |
| BMT-05 | 17G0262-05 | Wastewater | 06/19/17 14:00 | 07/10/17 14:00 |
| BMT-06 | 17G0262-06 | Wastewater | 06/19/17 14:00 | 07/10/17 14:00 |
| BMT-07 | 17G0262-07 | Wastewater | 06/19/17 14:00 | 07/10/17 14:00 |
| BMT-08 | 17G0262-08 | Wastewater | 06/19/17 14:00 | 07/10/17 14:00 |
| BMT-09 | 17G0262-09 | Wastewater | 06/19/17 14:00 | 07/10/17 14:00 |
| BMT-10 | 17G0262-10 | Wastewater | 06/19/17 14:00 | 07/10/17 14:00 |
| BMT-11 | 17G0262-11 | Wastewater | 06/19/17 14:00 | 07/10/17 14:00 |
| BMT-12 | 17G0262-12 | Wastewater | 06/19/17 14:00 | 07/10/17 14:00 |
| BMT-13 | 17G0262-13 | Wastewater | 06/19/17 14:00 | 07/10/17 14:00 |
| BMT-14 | 17G0262-14 | Wastewater | 06/19/17 14:00 | 07/10/17 14:00 |
| BMT-15 | 17G0262-15 | Wastewater | 06/19/17 14:00 | 07/10/17 14:00 |
| BMT-16 | 17G0262-16 | Wastewater | 06/19/17 14:00 | 07/10/17 14:00 |
| BMT-17 | 17G0262-17 | Wastewater | 06/19/17 14:00 | 07/10/17 14:00 |
| BMT-18 | 17G0262-18 | Wastewater | 06/19/17 14:00 | 07/10/17 14:00 |
| BMT-19 | 17G0262-19 | Wastewater | 06/19/17 14:00 | 07/10/17 14:00 |
| BMT-20 | 17G0262-20 | Wastewater | 06/19/17 14:00 | 07/10/17 14:00 |
| BMT-21 | 17G0262-21 | Wastewater | 06/19/17 14:00 | 07/10/17 14:00 |
| BMT-22 | 17G0262-22 | Wastewater | 06/19/17 14:00 | 07/10/17 14:00 |
| BMT-23 | 17G0262-23 | Wastewater | 06/19/17 14:00 | 07/10/17 14:00 |
| BMT-24 | 17G0262-24 | Wastewater | 06/19/17 14:00 | 07/10/17 14:00 |
| BMT-25 | 17G0262-25 | Wastewater | 06/19/17 14:00 | 07/10/17 14:00 |
| BMT-26 | 17G0262-26 | Wastewater | 06/19/17 14:00 | 07/10/17 14:00 |
| BMT-27 | 17G0262-27 | Wastewater | 06/19/17 14:00 | 07/10/17 14:00 |
| BMT-28 | 17G0262-28 | Wastewater | 06/19/17 14:00 | 07/10/17 14:00 |
| BMT-28 duplicate | 17G0262-29 | Wastewater | 06/19/17 14:00 | 07/10/17 14:00 |
| BMT-29 | 17G0262-30 | Wastewater | 06/19/17 14:00 | 07/10/17 14:00 |
| BMT-30 | 17G0262-31 | Wastewater | 06/23/17 13:00 | 07/10/17 14:00 |
| BMT-31 | 17G0262-32 | Wastewater | 06/23/17 13:00 | 07/10/17 14:00 |
| BMT-32 | 17G0262-33 | Wastewater | 06/23/17 13:00 | 07/10/17 14:00 |
| BMT-33 | 17G0262-34 | Wastewater | 06/23/17 13:00 | 07/10/17 14:00 |
| BMT-34 | 17G0262-35 | Wastewater | 06/23/17 13:00 | 07/10/17 14:00 |

The results in this report apply to the samples analyzed in accordance with the chain of custody document. This analytical report must be reproduced in its entirety.

Client Name: University of San Diego
Project Name: Black Mountain Bioaccessibility Miner's Ridge

EMA Log #: 17G0262

ANALYTICAL REPORT FOR SAMPLES

| Sample ID | Laboratory ID | Matrix | Date Sampled | Date Received |
|------------------|---------------|------------|----------------|----------------|
| BMT-34 duplicate | 17G0262-36 | Wastewater | 06/23/17 13:00 | 07/10/17 14:00 |
| BMT-35 | 17G0262-37 | Wastewater | 06/23/17 13:00 | 07/10/17 14:00 |
| BMT-36 | 17G0262-38 | Wastewater | 06/23/17 13:00 | 07/10/17 14:00 |
| BMT-37 | 17G0262-39 | Wastewater | 06/23/17 13:00 | 07/10/17 14:00 |
| BMT-38 | 17G0262-40 | Wastewater | 06/23/17 13:00 | 07/10/17 14:00 |
| BMT-39 | 17G0262-41 | Wastewater | 06/23/17 13:00 | 07/10/17 14:00 |
| BMT-40 | 17G0262-42 | Wastewater | 06/23/17 13:00 | 07/10/17 14:00 |
| BMT-41 | 17G0262-43 | Wastewater | 06/23/17 13:00 | 07/10/17 14:00 |
| BMT-42 | 17G0262-44 | Wastewater | 06/23/17 13:00 | 07/10/17 14:00 |
| BMT-43 | 17G0262-45 | Wastewater | 06/23/17 13:00 | 07/10/17 14:00 |
| BMT-44 | 17G0262-46 | Wastewater | 06/23/17 13:00 | 07/10/17 14:00 |
| BMT-45 | 17G0262-47 | Wastewater | 06/23/17 13:00 | 07/10/17 14:00 |
| BMT-45 duplicate | 17G0262-48 | Wastewater | 06/23/17 13:00 | 07/10/17 14:00 |
| BMT-46 | 17G0262-49 | Wastewater | 06/23/17 13:00 | 07/10/17 14:00 |
| BMT-47 | 17G0262-50 | Wastewater | 06/23/17 13:00 | 07/10/17 14:00 |
| BMT-48 | 17G0262-51 | Wastewater | 06/23/17 13:00 | 07/10/17 14:00 |
| BMT-49 | 17G0262-52 | Wastewater | 06/23/17 13:00 | 07/10/17 14:00 |
| BMT-50 | 17G0262-53 | Wastewater | 06/23/17 13:00 | 07/10/17 14:00 |
| BMT-51 | 17G0262-54 | Wastewater | 06/23/17 13:00 | 07/10/17 14:00 |
| BMT-52 | 17G0262-55 | Wastewater | 06/23/17 13:00 | 07/10/17 14:00 |
| BMT-53 | 17G0262-56 | Wastewater | 06/23/17 13:00 | 07/10/17 14:00 |
| BMT-54 | 17G0262-57 | Wastewater | 06/23/17 13:00 | 07/10/17 14:00 |
| BMT-55 | 17G0262-58 | Wastewater | 06/23/17 13:00 | 07/10/17 14:00 |
| BMT-56 | 17G0262-59 | Wastewater | 06/23/17 13:00 | 07/10/17 14:00 |
| BMT-57 | 17G0262-60 | Wastewater | 06/23/17 13:00 | 07/10/17 14:00 |
| BMT-58 | 17G0262-61 | Wastewater | 06/26/17 13:00 | 07/10/17 14:00 |
| BMT-59 | 17G0262-62 | Wastewater | 06/26/17 13:00 | 07/10/17 14:00 |
| BMT-60 | 17G0262-63 | Wastewater | 06/26/17 13:00 | 07/10/17 14:00 |
| BMT-61 | 17G0262-64 | Wastewater | 06/26/17 13:00 | 07/10/17 14:00 |
| BMT-62 | 17G0262-65 | Wastewater | 06/26/17 13:00 | 07/10/17 14:00 |
| BMT-63 | 17G0262-66 | Wastewater | 06/26/17 13:00 | 07/10/17 14:00 |
| BMT-64 | 17G0262-67 | Wastewater | 06/26/17 13:00 | 07/10/17 14:00 |
| BMT-65 | 17G0262-68 | Wastewater | 06/26/17 13:00 | 07/10/17 14:00 |
| BMT-66 | 17G0262-69 | Wastewater | 06/26/17 13:00 | 07/10/17 14:00 |
| BMT-67 | 17G0262-70 | Wastewater | 06/26/17 13:00 | 07/10/17 14:00 |
| BMT-68 | 17G0262-71 | Wastewater | 06/26/17 13:00 | 07/10/17 14:00 |

The results in this report apply to the samples analyzed in accordance with the chain of custody document. This analytical report must be reproduced in its entirety.

Client Name: University of San Diego
Project Name: Black Mountain Bioaccessibility Miner's Ridge

EMA Log #: 17G0262

ANALYTICAL REPORT FOR SAMPLES

| Sample ID | Laboratory ID | Matrix | Date Sampled | Date Received |
|------------------------|---------------|------------|----------------|----------------|
| BMT-69 | 17G0262-72 | Wastewater | 06/26/17 13:00 | 07/10/17 14:00 |
| BMT-70 | 17G0262-73 | Wastewater | 06/26/17 13:00 | 07/10/17 14:00 |
| BMT-71 | 17G0262-74 | Wastewater | 06/26/17 13:00 | 07/10/17 14:00 |
| BMT-72 | 17G0262-75 | Wastewater | 06/26/17 13:00 | 07/10/17 14:00 |
| BMT-73 | 17G0262-76 | Wastewater | 06/26/17 13:00 | 07/10/17 14:00 |
| BMT-74 | 17G0262-77 | Wastewater | 06/26/17 13:00 | 07/10/17 14:00 |
| BMT-75 | 17G0262-78 | Wastewater | 06/26/17 13:00 | 07/10/17 14:00 |
| BMT-76 | 17G0262-79 | Wastewater | 06/26/17 13:00 | 07/10/17 14:00 |
| BMT-77 | 17G0262-80 | Wastewater | 06/26/17 13:00 | 07/10/17 14:00 |
| BMT-78 | 17G0262-81 | Wastewater | 06/26/17 13:00 | 07/10/17 14:00 |
| BMT-79 | 17G0262-82 | Wastewater | 06/26/17 13:00 | 07/10/17 14:00 |
| BMT-79 duplicate | 17G0262-83 | Wastewater | 06/26/17 13:00 | 07/10/17 14:00 |
| Gastric Fluid Blank-01 | 17G0262-84 | Wastewater | 06/26/17 13:00 | 07/10/17 14:00 |
| Gastric Fluid Blank-02 | 17G0262-85 | Wastewater | 06/26/17 13:00 | 07/10/17 14:00 |

The results in this report apply to the samples analyzed in accordance with the chain of custody document. This analytical report must be reproduced in its entirety.



Client Name: University of San Diego
 Project Name: Black Mountain Bioaccessibility Miner's Ridge

EMA Log #: 17G0262

Total Metals by EPA 6000/7000 Series Methods

| Analyte | Result | MDL | Reporting Limit | Units | Dilution | Batch | Prepared | Analyzed | Method | Notes |
|--|--------|-------|-----------------|-------|----------|---------|----------|----------|----------|-------|
| BMT-01 (17G0262-01) Wastewater | | | | | | | | | | |
| Sampled: 06/19/17 14:00 Received: 07/10/17 14:00 | | | | | | | | | | |
| Arsenic | 0.012 | 0.004 | 0.010 | mg/l | 1 | 7071729 | 07/17/17 | 07/17/17 | EPA 6010 | |
| BMT-02 (17G0262-02) Wastewater | | | | | | | | | | |
| Sampled: 06/19/17 14:00 Received: 07/10/17 14:00 | | | | | | | | | | |
| Arsenic | 0.006 | 0.004 | 0.010 | mg/l | 1 | 7071729 | 07/17/17 | 07/17/17 | EPA 6010 | J |
| BMT-03 (17G0262-03) Wastewater | | | | | | | | | | |
| Sampled: 06/19/17 14:00 Received: 07/10/17 14:00 | | | | | | | | | | |
| Arsenic | 0.005 | 0.004 | 0.010 | mg/l | 1 | 7071729 | 07/17/17 | 07/17/17 | EPA 6010 | J |
| BMT-04 (17G0262-04) Wastewater | | | | | | | | | | |
| Sampled: 06/19/17 14:00 Received: 07/10/17 14:00 | | | | | | | | | | |
| Arsenic | ND | 0.004 | 0.010 | mg/l | 1 | 7071729 | 07/17/17 | 07/17/17 | EPA 6010 | |
| BMT-05 (17G0262-05) Wastewater | | | | | | | | | | |
| Sampled: 06/19/17 14:00 Received: 07/10/17 14:00 | | | | | | | | | | |
| Arsenic | ND | 0.004 | 0.010 | mg/l | 1 | 7071729 | 07/17/17 | 07/17/17 | EPA 6010 | |
| BMT-06 (17G0262-06) Wastewater | | | | | | | | | | |
| Sampled: 06/19/17 14:00 Received: 07/10/17 14:00 | | | | | | | | | | |
| Arsenic | ND | 0.004 | 0.010 | mg/l | 1 | 7071729 | 07/17/17 | 07/17/17 | EPA 6010 | |
| BMT-07 (17G0262-07) Wastewater | | | | | | | | | | |
| Sampled: 06/19/17 14:00 Received: 07/10/17 14:00 | | | | | | | | | | |
| Arsenic | ND | 0.004 | 0.010 | mg/l | 1 | 7071729 | 07/17/17 | 07/17/17 | EPA 6010 | |
| BMT-08 (17G0262-08) Wastewater | | | | | | | | | | |
| Sampled: 06/19/17 14:00 Received: 07/10/17 14:00 | | | | | | | | | | |
| Arsenic | 0.006 | 0.004 | 0.010 | mg/l | 1 | 7071729 | 07/17/17 | 07/17/17 | EPA 6010 | J |
| BMT-09 (17G0262-09) Wastewater | | | | | | | | | | |
| Sampled: 06/19/17 14:00 Received: 07/10/17 14:00 | | | | | | | | | | |
| Arsenic | ND | 0.004 | 0.010 | mg/l | 1 | 7071729 | 07/17/17 | 07/17/17 | EPA 6010 | |

The results in this report apply to the samples analyzed in accordance with the chain of custody document. This analytical report must be reproduced in its entirety.

Client Name: University of San Diego
 Project Name: Black Mountain Bioaccessibility Miner's Ridge

EMA Log #: 17G0262

Total Metals by EPA 6000/7000 Series Methods

| Analyte | Result | MDL | Reporting Limit | Units | Dilution | Batch | Prepared | Analyzed | Method | Notes |
|---|--------------|-------|-----------------|-------|----------|---------|----------|----------|----------|-------|
| BMT-10 (17G0262-10) Wastewater | | | | | | | | | | |
| Sampled: 06/19/17 14:00 Received: 07/10/17 14:00 | | | | | | | | | | |
| Arsenic | ND | 0.004 | 0.010 | mg/l | 1 | 7071729 | 07/17/17 | 07/17/17 | EPA 6010 | |
| BMT-11 (17G0262-11) Wastewater | | | | | | | | | | |
| Sampled: 06/19/17 14:00 Received: 07/10/17 14:00 | | | | | | | | | | |
| Arsenic | ND | 0.004 | 0.010 | mg/l | 1 | 7071729 | 07/17/17 | 07/17/17 | EPA 6010 | |
| BMT-12 (17G0262-12) Wastewater | | | | | | | | | | |
| Sampled: 06/19/17 14:00 Received: 07/10/17 14:00 | | | | | | | | | | |
| Arsenic | ND | 0.004 | 0.010 | mg/l | 1 | 7071729 | 07/17/17 | 07/17/17 | EPA 6010 | |
| BMT-13 (17G0262-13) Wastewater | | | | | | | | | | |
| Sampled: 06/19/17 14:00 Received: 07/10/17 14:00 | | | | | | | | | | |
| Arsenic | ND | 0.004 | 0.010 | mg/l | 1 | 7071729 | 07/17/17 | 07/17/17 | EPA 6010 | |
| BMT-14 (17G0262-14) Wastewater | | | | | | | | | | |
| Sampled: 06/19/17 14:00 Received: 07/10/17 14:00 | | | | | | | | | | |
| Arsenic | ND | 0.004 | 0.010 | mg/l | 1 | 7071729 | 07/17/17 | 07/17/17 | EPA 6010 | |
| BMT-15 (17G0262-15) Wastewater | | | | | | | | | | |
| Sampled: 06/19/17 14:00 Received: 07/10/17 14:00 | | | | | | | | | | |
| Arsenic | 0.004 | 0.004 | 0.010 | mg/l | 1 | 7071729 | 07/17/17 | 07/17/17 | EPA 6010 | J |
| BMT-16 (17G0262-16) Wastewater | | | | | | | | | | |
| Sampled: 06/19/17 14:00 Received: 07/10/17 14:00 | | | | | | | | | | |
| Arsenic | ND | 0.004 | 0.010 | mg/l | 1 | 7071729 | 07/17/17 | 07/17/17 | EPA 6010 | |
| BMT-17 (17G0262-17) Wastewater | | | | | | | | | | |
| Sampled: 06/19/17 14:00 Received: 07/10/17 14:00 | | | | | | | | | | |
| Arsenic | 0.006 | 0.004 | 0.010 | mg/l | 1 | 7071729 | 07/17/17 | 07/17/17 | EPA 6010 | J |
| BMT-18 (17G0262-18) Wastewater | | | | | | | | | | |
| Sampled: 06/19/17 14:00 Received: 07/10/17 14:00 | | | | | | | | | | |
| Arsenic | ND | 0.004 | 0.010 | mg/l | 1 | 7071729 | 07/17/17 | 07/17/17 | EPA 6010 | |

The results in this report apply to the samples analyzed in accordance with the chain of custody document. This analytical report must be reproduced in its entirety.

Client Name: University of San Diego
 Project Name: Black Mountain Bioaccessibility Miner's Ridge

EMA Log #: 17G0262

Total Metals by EPA 6000/7000 Series Methods

| Analyte | Result | MDL | Reporting Limit | Units | Dilution | Batch | Prepared | Analyzed | Method | Notes |
|--|--------|-------|-----------------|-------|----------|---------|----------|----------|----------|-------|
| BMT-19 (17G0262-19) Wastewater | | | | | | | | | | |
| Sampled: 06/19/17 14:00 Received: 07/10/17 14:00 | | | | | | | | | | |
| Arsenic | 0.007 | 0.004 | 0.010 | mg/l | 1 | 7071729 | 07/17/17 | 07/17/17 | EPA 6010 | J |
| BMT-20 (17G0262-20) Wastewater | | | | | | | | | | |
| Sampled: 06/19/17 14:00 Received: 07/10/17 14:00 | | | | | | | | | | |
| Arsenic | 0.004 | 0.004 | 0.010 | mg/l | 1 | 7071729 | 07/17/17 | 07/17/17 | EPA 6010 | J |
| BMT-21 (17G0262-21) Wastewater | | | | | | | | | | |
| Sampled: 06/19/17 14:00 Received: 07/10/17 14:00 | | | | | | | | | | |
| Arsenic | ND | 0.004 | 0.010 | mg/l | 1 | 7071730 | 07/17/17 | 07/17/17 | EPA 6010 | |
| BMT-22 (17G0262-22) Wastewater | | | | | | | | | | |
| Sampled: 06/19/17 14:00 Received: 07/10/17 14:00 | | | | | | | | | | |
| Arsenic | ND | 0.004 | 0.010 | mg/l | 1 | 7071730 | 07/17/17 | 07/17/17 | EPA 6010 | |
| BMT-23 (17G0262-23) Wastewater | | | | | | | | | | |
| Sampled: 06/19/17 14:00 Received: 07/10/17 14:00 | | | | | | | | | | |
| Arsenic | ND | 0.004 | 0.010 | mg/l | 1 | 7071730 | 07/17/17 | 07/17/17 | EPA 6010 | |
| BMT-24 (17G0262-24) Wastewater | | | | | | | | | | |
| Sampled: 06/19/17 14:00 Received: 07/10/17 14:00 | | | | | | | | | | |
| Arsenic | ND | 0.004 | 0.010 | mg/l | 1 | 7071730 | 07/17/17 | 07/17/17 | EPA 6010 | |
| BMT-25 (17G0262-25) Wastewater | | | | | | | | | | |
| Sampled: 06/19/17 14:00 Received: 07/10/17 14:00 | | | | | | | | | | |
| Arsenic | ND | 0.004 | 0.010 | mg/l | 1 | 7071730 | 07/17/17 | 07/17/17 | EPA 6010 | |
| BMT-26 (17G0262-26) Wastewater | | | | | | | | | | |
| Sampled: 06/19/17 14:00 Received: 07/10/17 14:00 | | | | | | | | | | |
| Arsenic | ND | 0.004 | 0.010 | mg/l | 1 | 7071730 | 07/17/17 | 07/17/17 | EPA 6010 | |
| BMT-27 (17G0262-27) Wastewater | | | | | | | | | | |
| Sampled: 06/19/17 14:00 Received: 07/10/17 14:00 | | | | | | | | | | |
| Arsenic | 0.004 | 0.004 | 0.010 | mg/l | 1 | 7071730 | 07/17/17 | 07/17/17 | EPA 6010 | J |

The results in this report apply to the samples analyzed in accordance with the chain of custody document. This analytical report must be reproduced in its entirety.

Client Name: University of San Diego
 Project Name: Black Mountain Bioaccessibility Miner's Ridge

EMA Log #: 17G0262

Total Metals by EPA 6000/7000 Series Methods

| Analyte | Result | MDL | Reporting Limit | Units | Dilution | Batch | Prepared | Analyzed | Method | Notes |
|--|--------|-------|-----------------|-------|----------|---------|----------|----------|----------|-------|
| BMT-28 (17G0262-28) Wastewater Sampled: 06/19/17 14:00 Received: 07/10/17 14:00 | | | | | | | | | | |
| Arsenic | ND | 0.004 | 0.010 | mg/l | 1 | 7071730 | 07/17/17 | 07/17/17 | EPA 6010 | |
| BMT-28 duplicate (17G0262-29) Wastewater Sampled: 06/19/17 14:00 Received: 07/10/17 14:00 | | | | | | | | | | |
| Arsenic | ND | 0.004 | 0.010 | mg/l | 1 | 7071730 | 07/17/17 | 07/17/17 | EPA 6010 | |
| BMT-29 (17G0262-30) Wastewater Sampled: 06/19/17 14:00 Received: 07/10/17 14:00 | | | | | | | | | | |
| Arsenic | ND | 0.004 | 0.010 | mg/l | 1 | 7071730 | 07/17/17 | 07/17/17 | EPA 6010 | |
| BMT-30 (17G0262-31) Wastewater Sampled: 06/23/17 13:00 Received: 07/10/17 14:00 | | | | | | | | | | |
| Arsenic | 0.005 | 0.004 | 0.010 | mg/l | 1 | 7071730 | 07/17/17 | 07/17/17 | EPA 6010 | J |
| BMT-31 (17G0262-32) Wastewater Sampled: 06/23/17 13:00 Received: 07/10/17 14:00 | | | | | | | | | | |
| Arsenic | ND | 0.004 | 0.010 | mg/l | 1 | 7071730 | 07/17/17 | 07/17/17 | EPA 6010 | |
| BMT-32 (17G0262-33) Wastewater Sampled: 06/23/17 13:00 Received: 07/10/17 14:00 | | | | | | | | | | |
| Arsenic | ND | 0.004 | 0.010 | mg/l | 1 | 7071730 | 07/17/17 | 07/17/17 | EPA 6010 | |
| BMT-33 (17G0262-34) Wastewater Sampled: 06/23/17 13:00 Received: 07/10/17 14:00 | | | | | | | | | | |
| Arsenic | 0.007 | 0.004 | 0.010 | mg/l | 1 | 7071730 | 07/17/17 | 07/17/17 | EPA 6010 | J |
| BMT-34 (17G0262-35) Wastewater Sampled: 06/23/17 13:00 Received: 07/10/17 14:00 | | | | | | | | | | |
| Arsenic | ND | 0.004 | 0.010 | mg/l | 1 | 7071730 | 07/17/17 | 07/17/17 | EPA 6010 | |
| BMT-34 duplicate (17G0262-36) Wastewater Sampled: 06/23/17 13:00 Received: 07/10/17 14:00 | | | | | | | | | | |
| Arsenic | 0.006 | 0.004 | 0.010 | mg/l | 1 | 7071730 | 07/17/17 | 07/17/17 | EPA 6010 | J |

The results in this report apply to the samples analyzed in accordance with the chain of custody document. This analytical report must be reproduced in its entirety.

Client Name: University of San Diego
 Project Name: Black Mountain Bioaccessibility Miner's Ridge

EMA Log #: 17G0262

Total Metals by EPA 6000/7000 Series Methods

| Analyte | Result | MDL | Reporting Limit | Units | Dilution | Batch | Prepared | Analyzed | Method | Notes |
|--|--------|-------|-----------------|-------|----------|---------|----------|----------|----------|-------|
| BMT-35 (17G0262-37) Wastewater | | | | | | | | | | |
| Sampled: 06/23/17 13:00 Received: 07/10/17 14:00 | | | | | | | | | | |
| Arsenic | ND | 0.004 | 0.010 | mg/l | 1 | 7071730 | 07/17/17 | 07/17/17 | EPA 6010 | |
| BMT-36 (17G0262-38) Wastewater | | | | | | | | | | |
| Sampled: 06/23/17 13:00 Received: 07/10/17 14:00 | | | | | | | | | | |
| Arsenic | ND | 0.004 | 0.010 | mg/l | 1 | 7071730 | 07/17/17 | 07/17/17 | EPA 6010 | |
| BMT-37 (17G0262-39) Wastewater | | | | | | | | | | |
| Sampled: 06/23/17 13:00 Received: 07/10/17 14:00 | | | | | | | | | | |
| Arsenic | ND | 0.004 | 0.010 | mg/l | 1 | 7071730 | 07/17/17 | 07/17/17 | EPA 6010 | |
| BMT-38 (17G0262-40) Wastewater | | | | | | | | | | |
| Sampled: 06/23/17 13:00 Received: 07/10/17 14:00 | | | | | | | | | | |
| Arsenic | ND | 0.004 | 0.010 | mg/l | 1 | 7071730 | 07/17/17 | 07/17/17 | EPA 6010 | |
| BMT-39 (17G0262-41) Wastewater | | | | | | | | | | |
| Sampled: 06/23/17 13:00 Received: 07/10/17 14:00 | | | | | | | | | | |
| Arsenic | ND | 0.004 | 0.010 | mg/l | 1 | 7071731 | 07/17/17 | 07/17/17 | EPA 6010 | |
| BMT-40 (17G0262-42) Wastewater | | | | | | | | | | |
| Sampled: 06/23/17 13:00 Received: 07/10/17 14:00 | | | | | | | | | | |
| Arsenic | ND | 0.004 | 0.010 | mg/l | 1 | 7071731 | 07/17/17 | 07/17/17 | EPA 6010 | |
| BMT-41 (17G0262-43) Wastewater | | | | | | | | | | |
| Sampled: 06/23/17 13:00 Received: 07/10/17 14:00 | | | | | | | | | | |
| Arsenic | 0.004 | 0.004 | 0.010 | mg/l | 1 | 7071731 | 07/17/17 | 07/17/17 | EPA 6010 | J |
| BMT-42 (17G0262-44) Wastewater | | | | | | | | | | |
| Sampled: 06/23/17 13:00 Received: 07/10/17 14:00 | | | | | | | | | | |
| Arsenic | ND | 0.004 | 0.010 | mg/l | 1 | 7071731 | 07/17/17 | 07/17/17 | EPA 6010 | |
| BMT-43 (17G0262-45) Wastewater | | | | | | | | | | |
| Sampled: 06/23/17 13:00 Received: 07/10/17 14:00 | | | | | | | | | | |
| Arsenic | 0.005 | 0.004 | 0.010 | mg/l | 1 | 7071731 | 07/17/17 | 07/17/17 | EPA 6010 | J |

The results in this report apply to the samples analyzed in accordance with the chain of custody document. This analytical report must be reproduced in its entirety.

Client Name: University of San Diego
 Project Name: Black Mountain Bioaccessibility Miner's Ridge

EMA Log #: 17G0262

Total Metals by EPA 6000/7000 Series Methods

| Analyte | Result | MDL | Reporting Limit | Units | Dilution | Batch | Prepared | Analyzed | Method | Notes |
|--|--------|-------|-----------------|-------|----------|---------|----------|----------|----------|-------|
| BMT-44 (17G0262-46) Wastewater | | | | | | | | | | |
| Sampled: 06/23/17 13:00 Received: 07/10/17 14:00 | | | | | | | | | | |
| Arsenic | ND | 0.004 | 0.010 | mg/l | 1 | 7071731 | 07/17/17 | 07/17/17 | EPA 6010 | |
| BMT-45 (17G0262-47) Wastewater | | | | | | | | | | |
| Sampled: 06/23/17 13:00 Received: 07/10/17 14:00 | | | | | | | | | | |
| Arsenic | 0.005 | 0.004 | 0.010 | mg/l | 1 | 7071731 | 07/17/17 | 07/17/17 | EPA 6010 | J |
| BMT-45 duplicate (17G0262-48) Wastewater | | | | | | | | | | |
| Sampled: 06/23/17 13:00 Received: 07/10/17 14:00 | | | | | | | | | | |
| Arsenic | 0.004 | 0.004 | 0.010 | mg/l | 1 | 7071731 | 07/17/17 | 07/17/17 | EPA 6010 | J |
| BMT-46 (17G0262-49) Wastewater | | | | | | | | | | |
| Sampled: 06/23/17 13:00 Received: 07/10/17 14:00 | | | | | | | | | | |
| Arsenic | 0.006 | 0.004 | 0.010 | mg/l | 1 | 7071731 | 07/17/17 | 07/17/17 | EPA 6010 | J |
| BMT-47 (17G0262-50) Wastewater | | | | | | | | | | |
| Sampled: 06/23/17 13:00 Received: 07/10/17 14:00 | | | | | | | | | | |
| Arsenic | ND | 0.004 | 0.010 | mg/l | 1 | 7071731 | 07/17/17 | 07/17/17 | EPA 6010 | |
| BMT-48 (17G0262-51) Wastewater | | | | | | | | | | |
| Sampled: 06/23/17 13:00 Received: 07/10/17 14:00 | | | | | | | | | | |
| Arsenic | 0.021 | 0.004 | 0.010 | mg/l | 1 | 7071731 | 07/17/17 | 07/17/17 | EPA 6010 | |
| BMT-49 (17G0262-52) Wastewater | | | | | | | | | | |
| Sampled: 06/23/17 13:00 Received: 07/10/17 14:00 | | | | | | | | | | |
| Arsenic | 0.020 | 0.004 | 0.010 | mg/l | 1 | 7071731 | 07/17/17 | 07/17/17 | EPA 6010 | |
| BMT-50 (17G0262-53) Wastewater | | | | | | | | | | |
| Sampled: 06/23/17 13:00 Received: 07/10/17 14:00 | | | | | | | | | | |
| Arsenic | ND | 0.004 | 0.010 | mg/l | 1 | 7071731 | 07/17/17 | 07/17/17 | EPA 6010 | |
| BMT-51 (17G0262-54) Wastewater | | | | | | | | | | |
| Sampled: 06/23/17 13:00 Received: 07/10/17 14:00 | | | | | | | | | | |
| Arsenic | 0.011 | 0.004 | 0.010 | mg/l | 1 | 7071731 | 07/17/17 | 07/17/17 | EPA 6010 | |

The results in this report apply to the samples analyzed in accordance with the chain of custody document. This analytical report must be reproduced in its entirety.

Client Name: University of San Diego
 Project Name: Black Mountain Bioaccessibility Miner's Ridge

EMA Log #: 17G0262

Total Metals by EPA 6000/7000 Series Methods

| Analyte | Result | MDL | Reporting Limit | Units | Dilution | Batch | Prepared | Analyzed | Method | Notes |
|---|--------|-------|-----------------|-------|----------|---------|----------|----------|----------|-------|
| BMT-52 (17G0262-55) Wastewater | | | | | | | | | | |
| Sampled: 06/23/17 13:00 Received: 07/10/17 14:00 | | | | | | | | | | |
| Arsenic | 0.005 | 0.004 | 0.010 | mg/l | 1 | 7071731 | 07/17/17 | 07/17/17 | EPA 6010 | J |
| BMT-53 (17G0262-56) Wastewater | | | | | | | | | | |
| Sampled: 06/23/17 13:00 Received: 07/10/17 14:00 | | | | | | | | | | |
| Arsenic | ND | 0.004 | 0.010 | mg/l | 1 | 7071731 | 07/17/17 | 07/17/17 | EPA 6010 | |
| BMT-54 (17G0262-57) Wastewater | | | | | | | | | | |
| Sampled: 06/23/17 13:00 Received: 07/10/17 14:00 | | | | | | | | | | |
| Arsenic | ND | 0.004 | 0.010 | mg/l | 1 | 7071731 | 07/17/17 | 07/17/17 | EPA 6010 | |
| BMT-55 (17G0262-58) Wastewater | | | | | | | | | | |
| Sampled: 06/23/17 13:00 Received: 07/10/17 14:00 | | | | | | | | | | |
| Arsenic | 0.006 | 0.004 | 0.010 | mg/l | 1 | 7071731 | 07/17/17 | 07/17/17 | EPA 6010 | J |
| BMT-56 (17G0262-59) Wastewater | | | | | | | | | | |
| Sampled: 06/23/17 13:00 Received: 07/10/17 14:00 | | | | | | | | | | |
| Arsenic | ND | 0.004 | 0.010 | mg/l | 1 | 7071731 | 07/17/17 | 07/17/17 | EPA 6010 | |
| BMT-57 (17G0262-60) Wastewater | | | | | | | | | | |
| Sampled: 06/23/17 13:00 Received: 07/10/17 14:00 | | | | | | | | | | |
| Arsenic | ND | 0.004 | 0.010 | mg/l | 1 | 7071731 | 07/17/17 | 07/17/17 | EPA 6010 | |
| BMT-58 (17G0262-61) Wastewater | | | | | | | | | | |
| Sampled: 06/26/17 13:00 Received: 07/10/17 14:00 | | | | | | | | | | |
| Arsenic | ND | 0.004 | 0.010 | mg/l | 1 | 7071743 | 07/17/17 | 07/17/17 | EPA 6010 | |
| BMT-59 (17G0262-62) Wastewater | | | | | | | | | | |
| Sampled: 06/26/17 13:00 Received: 07/10/17 14:00 | | | | | | | | | | |
| Arsenic | 0.004 | 0.004 | 0.010 | mg/l | 1 | 7071743 | 07/17/17 | 07/17/17 | EPA 6010 | J |
| BMT-60 (17G0262-63) Wastewater | | | | | | | | | | |
| Sampled: 06/26/17 13:00 Received: 07/10/17 14:00 | | | | | | | | | | |
| Arsenic | 0.004 | 0.004 | 0.010 | mg/l | 1 | 7071743 | 07/17/17 | 07/17/17 | EPA 6010 | J |

The results in this report apply to the samples analyzed in accordance with the chain of custody document. This analytical report must be reproduced in its entirety.

Client Name: University of San Diego
 Project Name: Black Mountain Bioaccessibility Miner's Ridge

EMA Log #: 17G0262

Total Metals by EPA 6000/7000 Series Methods

| Analyte | Result | MDL | Reporting Limit | Units | Dilution | Batch | Prepared | Analyzed | Method | Notes |
|---|--------|-------|-----------------|-------|----------|---------|----------|----------|----------|-------|
| BMT-61 (17G0262-64) Wastewater | | | | | | | | | | |
| Sampled: 06/26/17 13:00 Received: 07/10/17 14:00 | | | | | | | | | | |
| Arsenic | ND | 0.004 | 0.010 | mg/l | 1 | 7071743 | 07/17/17 | 07/17/17 | EPA 6010 | |
| BMT-62 (17G0262-65) Wastewater | | | | | | | | | | |
| Sampled: 06/26/17 13:00 Received: 07/10/17 14:00 | | | | | | | | | | |
| Arsenic | 0.013 | 0.004 | 0.010 | mg/l | 1 | 7071743 | 07/17/17 | 07/17/17 | EPA 6010 | |
| BMT-63 (17G0262-66) Wastewater | | | | | | | | | | |
| Sampled: 06/26/17 13:00 Received: 07/10/17 14:00 | | | | | | | | | | |
| Arsenic | 0.010 | 0.004 | 0.010 | mg/l | 1 | 7071743 | 07/17/17 | 07/17/17 | EPA 6010 | |
| BMT-64 (17G0262-67) Wastewater | | | | | | | | | | |
| Sampled: 06/26/17 13:00 Received: 07/10/17 14:00 | | | | | | | | | | |
| Arsenic | 0.029 | 0.004 | 0.010 | mg/l | 1 | 7071743 | 07/17/17 | 07/17/17 | EPA 6010 | |
| BMT-65 (17G0262-68) Wastewater | | | | | | | | | | |
| Sampled: 06/26/17 13:00 Received: 07/10/17 14:00 | | | | | | | | | | |
| Arsenic | 0.136 | 0.004 | 0.010 | mg/l | 1 | 7071743 | 07/17/17 | 07/17/17 | EPA 6010 | |
| BMT-66 (17G0262-69) Wastewater | | | | | | | | | | |
| Sampled: 06/26/17 13:00 Received: 07/10/17 14:00 | | | | | | | | | | |
| Arsenic | 0.022 | 0.004 | 0.010 | mg/l | 1 | 7071743 | 07/17/17 | 07/17/17 | EPA 6010 | |
| BMT-67 (17G0262-70) Wastewater | | | | | | | | | | |
| Sampled: 06/26/17 13:00 Received: 07/10/17 14:00 | | | | | | | | | | |
| Arsenic | 0.022 | 0.004 | 0.010 | mg/l | 1 | 7071743 | 07/17/17 | 07/17/17 | EPA 6010 | |
| BMT-68 (17G0262-71) Wastewater | | | | | | | | | | |
| Sampled: 06/26/17 13:00 Received: 07/10/17 14:00 | | | | | | | | | | |
| Arsenic | 0.013 | 0.004 | 0.010 | mg/l | 1 | 7071743 | 07/17/17 | 07/17/17 | EPA 6010 | |
| BMT-69 (17G0262-72) Wastewater | | | | | | | | | | |
| Sampled: 06/26/17 13:00 Received: 07/10/17 14:00 | | | | | | | | | | |
| Arsenic | 0.008 | 0.004 | 0.010 | mg/l | 1 | 7071743 | 07/17/17 | 07/17/17 | EPA 6010 | J |

The results in this report apply to the samples analyzed in accordance with the chain of custody document. This analytical report must be reproduced in its entirety.

Client Name: University of San Diego
 Project Name: Black Mountain Bioaccessibility Miner's Ridge

EMA Log #: 17G0262

Total Metals by EPA 6000/7000 Series Methods

| Analyte | Result | MDL | Reporting Limit | Units | Dilution | Batch | Prepared | Analyzed | Method | Notes |
|--|--------|-------|-----------------|-------|----------|---------|----------|----------|----------|-------|
| BMT-70 (17G0262-73) Wastewater | | | | | | | | | | |
| Sampled: 06/26/17 13:00 Received: 07/10/17 14:00 | | | | | | | | | | |
| Arsenic | 0.008 | 0.004 | 0.010 | mg/l | 1 | 7071743 | 07/17/17 | 07/17/17 | EPA 6010 | J |
| BMT-71 (17G0262-74) Wastewater | | | | | | | | | | |
| Sampled: 06/26/17 13:00 Received: 07/10/17 14:00 | | | | | | | | | | |
| Arsenic | 0.006 | 0.004 | 0.010 | mg/l | 1 | 7071743 | 07/17/17 | 07/17/17 | EPA 6010 | J |
| BMT-72 (17G0262-75) Wastewater | | | | | | | | | | |
| Sampled: 06/26/17 13:00 Received: 07/10/17 14:00 | | | | | | | | | | |
| Arsenic | 0.011 | 0.004 | 0.010 | mg/l | 1 | 7071743 | 07/17/17 | 07/17/17 | EPA 6010 | |
| BMT-73 (17G0262-76) Wastewater | | | | | | | | | | |
| Sampled: 06/26/17 13:00 Received: 07/10/17 14:00 | | | | | | | | | | |
| Arsenic | ND | 0.004 | 0.010 | mg/l | 1 | 7071743 | 07/17/17 | 07/17/17 | EPA 6010 | |
| BMT-74 (17G0262-77) Wastewater | | | | | | | | | | |
| Sampled: 06/26/17 13:00 Received: 07/10/17 14:00 | | | | | | | | | | |
| Arsenic | ND | 0.004 | 0.010 | mg/l | 1 | 7071743 | 07/17/17 | 07/17/17 | EPA 6010 | |
| BMT-75 (17G0262-78) Wastewater | | | | | | | | | | |
| Sampled: 06/26/17 13:00 Received: 07/10/17 14:00 | | | | | | | | | | |
| Arsenic | ND | 0.004 | 0.010 | mg/l | 1 | 7071743 | 07/17/17 | 07/17/17 | EPA 6010 | |
| BMT-76 (17G0262-79) Wastewater | | | | | | | | | | |
| Sampled: 06/26/17 13:00 Received: 07/10/17 14:00 | | | | | | | | | | |
| Arsenic | 0.004 | 0.004 | 0.010 | mg/l | 1 | 7071743 | 07/17/17 | 07/17/17 | EPA 6010 | J |
| BMT-77 (17G0262-80) Wastewater | | | | | | | | | | |
| Sampled: 06/26/17 13:00 Received: 07/10/17 14:00 | | | | | | | | | | |
| Arsenic | ND | 0.004 | 0.010 | mg/l | 1 | 7071743 | 07/17/17 | 07/17/17 | EPA 6010 | |
| BMT-78 (17G0262-81) Wastewater | | | | | | | | | | |
| Sampled: 06/26/17 13:00 Received: 07/10/17 14:00 | | | | | | | | | | |
| Arsenic | ND | 0.004 | 0.010 | mg/l | 1 | 7071744 | 07/17/17 | 07/17/17 | EPA 6010 | |

The results in this report apply to the samples analyzed in accordance with the chain of custody document. This analytical report must be reproduced in its entirety.

Client Name: University of San Diego
 Project Name: Black Mountain Bioaccessibility Miner's Ridge

EMA Log #: 17G0262

Total Metals by EPA 6000/7000 Series Methods

| Analyte | Result | MDL | Reporting Limit | Units | Dilution | Batch | Prepared | Analyzed | Method | Notes |
|--|--------------|-------|-----------------|-------|----------|---------|----------|----------|----------|-------|
| BMT-79 (17G0262-82) Wastewater Sampled: 06/26/17 13:00 Received: 07/10/17 14:00 | | | | | | | | | | |
| Arsenic | ND | 0.004 | 0.010 | mg/l | 1 | 7071744 | 07/17/17 | 07/17/17 | EPA 6010 | |
| BMT-79 duplicate (17G0262-83) Wastewater Sampled: 06/26/17 13:00 Received: 07/10/17 14:00 | | | | | | | | | | |
| Arsenic | 0.004 | 0.004 | 0.010 | mg/l | 1 | 7071744 | 07/17/17 | 07/17/17 | EPA 6010 | J |
| Gastric Fluid Blank-01 (17G0262-84) Wastewater Sampled: 06/26/17 13:00 Received: 07/10/17 14:00 | | | | | | | | | | |
| Arsenic | 0.004 | 0.004 | 0.010 | mg/l | 1 | 7071744 | 07/17/17 | 07/17/17 | EPA 6010 | J |
| Gastric Fluid Blank-02 (17G0262-85) Wastewater Sampled: 06/26/17 13:00 Received: 07/10/17 14:00 | | | | | | | | | | |
| Arsenic | ND | 0.004 | 0.010 | mg/l | 1 | 7071744 | 07/17/17 | 07/17/17 | EPA 6010 | |

The results in this report apply to the samples analyzed in accordance with the chain of custody document. This analytical report must be reproduced in its entirety.

Client Name: University of San Diego
 Project Name: Black Mountain Bioaccessibility Miner's Ridge

EMA Log #: 17G0262

Total Metals by EPA 6000/7000 Series Methods - Quality Control

| Analyte | Result | MDL | Reporting Limit | Units | Spike Level | Source Result | %REC | %REC Limits | RPD | RPD Limit | Notes |
|-------------------------------|--------|-------|-----------------|-------|-------------------------------|---------------|------|-------------|-----|-----------|-------|
| Batch 7071729 | | | | | | | | | | | |
| Blank (7071729-BLK1) | | | | | Prepared & Analyzed: 07/17/17 | | | | | | |
| Arsenic | ND | 0.004 | 0.010 | mg/l | | | | | | | |
| LCS (7071729-BS1) | | | | | Prepared & Analyzed: 07/17/17 | | | | | | |
| Arsenic | 0.984 | 0.004 | 0.010 | mg/l | 1.00 | | 98 | 75-125 | | | |
| LCS Dup (7071729-BSD1) | | | | | Prepared & Analyzed: 07/17/17 | | | | | | |
| Arsenic | 0.981 | 0.004 | 0.010 | mg/l | 1.00 | | 98 | 75-125 | 0.3 | 20 | |
| Batch 7071730 | | | | | | | | | | | |
| Blank (7071730-BLK1) | | | | | Prepared & Analyzed: 07/17/17 | | | | | | |
| Arsenic | ND | 0.004 | 0.010 | mg/l | | | | | | | |
| LCS (7071730-BS1) | | | | | Prepared & Analyzed: 07/17/17 | | | | | | |
| Arsenic | 1.02 | 0.004 | 0.010 | mg/l | 1.00 | | 102 | 75-125 | | | |
| LCS Dup (7071730-BSD1) | | | | | Prepared & Analyzed: 07/17/17 | | | | | | |
| Arsenic | 1.01 | 0.004 | 0.010 | mg/l | 1.00 | | 101 | 75-125 | 0.5 | 20 | |
| Batch 7071731 | | | | | | | | | | | |
| Blank (7071731-BLK1) | | | | | Prepared & Analyzed: 07/17/17 | | | | | | |
| Arsenic | ND | 0.004 | 0.010 | mg/l | | | | | | | |
| LCS (7071731-BS1) | | | | | Prepared & Analyzed: 07/17/17 | | | | | | |
| Arsenic | 1.02 | 0.004 | 0.010 | mg/l | 1.00 | | 102 | 75-125 | | | |

The results in this report apply to the samples analyzed in accordance with the chain of custody document. This analytical report must be reproduced in its entirety.

Client Name: University of San Diego
 Project Name: Black Mountain Bioaccessibility Miner's Ridge

EMA Log #: 17G0262

Total Metals by EPA 6000/7000 Series Methods - Quality Control

| Analyte | Result | MDL | Reporting Limit | Units | Spike Level | Source Result | %REC | %REC Limits | RPD | RPD Limit | Notes |
|-------------------------------|--------|-------|-----------------|-------|-------------|-------------------------------|------|-------------|-----|-----------|-------|
| Batch 7071731 | | | | | | | | | | | |
| LCS Dup (7071731-BSD1) | | | | | | Prepared & Analyzed: 07/17/17 | | | | | |
| Arsenic | 1.02 | 0.004 | 0.010 | mg/l | 1.00 | | 102 | 75-125 | 0.2 | 20 | |
| Batch 7071743 | | | | | | | | | | | |
| Blank (7071743-BLK1) | | | | | | Prepared & Analyzed: 07/17/17 | | | | | |
| Arsenic | ND | 0.004 | 0.010 | mg/l | | | | | | | |
| LCS (7071743-BS1) | | | | | | Prepared & Analyzed: 07/17/17 | | | | | |
| Arsenic | 1.01 | 0.004 | 0.010 | mg/l | 1.00 | | 101 | 75-125 | | | |
| LCS Dup (7071743-BSD1) | | | | | | Prepared & Analyzed: 07/17/17 | | | | | |
| Arsenic | 1.00 | 0.004 | 0.010 | mg/l | 1.00 | | 100 | 75-125 | 0.5 | 20 | |
| Batch 7071744 | | | | | | | | | | | |
| Blank (7071744-BLK1) | | | | | | Prepared & Analyzed: 07/17/17 | | | | | |
| Arsenic | ND | 0.004 | 0.010 | mg/l | | | | | | | |
| LCS (7071744-BS1) | | | | | | Prepared & Analyzed: 07/17/17 | | | | | |
| Arsenic | 0.999 | 0.004 | 0.010 | mg/l | 1.00 | | 100 | 75-125 | | | |
| LCS Dup (7071744-BSD1) | | | | | | Prepared & Analyzed: 07/17/17 | | | | | |
| Arsenic | 0.993 | 0.004 | 0.010 | mg/l | 1.00 | | 99 | 75-125 | 0.6 | 20 | |

The results in this report apply to the samples analyzed in accordance with the chain of custody document. This analytical report must be reproduced in its entirety.

Notes and Definitions

| | |
|-----|---|
| J | Detected but below the Reporting Limit; therefore, result is an estimated concentration (CLP J-Flag). |
| ND | Analyte NOT DETECTED at or above the reporting limit (or method detection limit when specified) |
| NR | Not Reported |
| dry | Sample results reported on a dry weight basis (if indicated in units column) |
| RPD | Relative Percent Difference |
| MDL | Method detection limit (indicated per client's request) |

The results in this report apply to the samples analyzed in accordance with the chain of custody document. This analytical report must be reproduced in its entirety.



CHAIN-OF-CUSTODY RECORD 1760262



EnviroMatrix Analytical, Inc.

4340 Viewridge Ave., Ste. A - San Diego, CA 92123 - Phone (858) 560-7717 - Fax (858) 560-7763

EMA LOG #: _____

Client: USD

Attn: Beth O'Shea

Samplers(s): O'Shea & Wright

Address: 5748 Alcalá Park, EOS Dept.

San Diego CA 92110

Phone: 619 260 4243 Fax:

Email: bethoshea@sandiego.edu

Billing Address: As above

Project ID: Black Mountain Bioaccessibility Minors Rdg

Project #: USD Geol IVg PO#:

| ID # | Client Sample ID | Sample Date | Sample Time | Sample Matrix | Container # / Type |
|------|------------------|-------------|-------------|---------------|--------------------|
| 1 | BMT-01 | 6/19 | 2pm | WW | falcon tube |
| 2 | BMT-02 | | | | |
| 3 | BMT-03 | | | | |
| 4 | BMT-04 | | | | |
| 5 | BMT-05 | | | | |
| 6 | BMT-06 | | | | |
| 7 | BMT-07 | | | | |
| 8 | BMT-08 | | | | |
| 9 | BMT-09 | | | | |
| 10 | BMT-10 | | | | |

Matrix Codes: A = Air, DW = Drinking Water, GW = Groundwater, SW = Storm Water
 WW = Wastewater, S = Soil, SED = Sediment, SD = Solid, T = Tissue, O = Oil, L = Liquid

Shipped By: Courier UPS FedEx USPS Client Drop Off Other

Turn-Around-Time: Same Day 1 day 2 day 3 day 4 day 5 day STD (7 day)

Reporting Requirements: Fax PDF Excel Geotracker/EDF Hard Copy EDT

Sample Disposal: By Laboratory Return to Client: PU or Delivery Archive

Sample Integrity
 Correct Containers: Yes No N/A
 Custody Seals Intact: Yes No N/A
 COC/Labels Agree: Yes No N/A

Containers Properly Preserved: Yes No N/A
Temp @ Receipt: 29°C
Sampled By: Cheryl EMA Autosampler

Project/Sample Comments:

| Requested Analysis | RELINQUISHED BY | DATE/TIME | RECEIVED BY |
|--|--|------------------|--|
| Oil & Grease <input type="checkbox"/> 413.1 <input type="checkbox"/> 413.2 <input type="checkbox"/> 1664 | Signature: B. O'Shea Print: O'Shea Company: USD | 7/10/17 10:30 | Signature: M. F. Bui Print: M. F. Bui Company: EMA |
| 8015 (TPH) <input type="checkbox"/> Gas <input type="checkbox"/> Diesel <input type="checkbox"/> Ext | Signature: USD Print: USD Company: USD | 7-10-17 1400 | Signature: M. F. Bui Print: M. F. Bui Company: EMA |
| 624/8260 (VOC) Full BTXE MTBE Oxy Nap | Signature: M. F. Bui Print: M. F. Bui Company: EMA | | |
| 625 / 8270 (SVOC) <input type="checkbox"/> PAH only | | | |
| 608 / 8081 (Organochlorine Pesticides) | | | |
| 608 / 8082 (Polychlorinated Biphenyls) | | | |
| 8141 (Organophosphorus Pesticides) | | | |
| TBT (Organotin Compounds) | | | |
| pH <input type="checkbox"/> EC <input type="checkbox"/> TSS <input type="checkbox"/> TDS | | | |
| Nitrate <input type="checkbox"/> Nitrite <input type="checkbox"/> FKN <input type="checkbox"/> NH3 | | | |
| CAC Title 22/CAM17 Metals <input type="checkbox"/> TLC <input type="checkbox"/> STLC | | | |
| TCLP (RCRA) <input type="checkbox"/> Metals <input type="checkbox"/> Organics | | | |
| Cd Cr Cu Pb Ni Ag Zn <input type="checkbox"/> Dissolved | | | |
| Coliform, <input type="checkbox"/> Total (MTF) <input type="checkbox"/> Fecal (MTF) | | | |
| Collet, T+E, Coli <input type="checkbox"/> P/A <input type="checkbox"/> Enumeration | | | |
| Enterococcus, <input type="checkbox"/> MTF <input type="checkbox"/> Enterolent | | | |
| Heterotrophic Plate Count (HPC) | | | |
| BOD <input type="checkbox"/> COD <input type="checkbox"/> Cyanide | | | |
| Total As | | | |

*Additional costs may apply. Please note there is a \$35 minimum charge for all clients.
 *EMA reserves the right to return any samples that do not match our waste profile.
 NOTE: By relinquishing samples to EMA, Inc., client agrees to pay for the services requested on this COC form and any additional analyses performed on this project. Payment for services is due within 30 days from date of invoice. Samples will be disposed of 7 days after report has been finalized unless otherwise noted. All work is subject to EMA's terms and conditions.

4340 Viewridge Ave., Ste. A - San Diego, CA 92123 - Phone (858) 560-7717 - Fax (858) 560-7763

CHAIN-OF-CUSTODY RECORD 1760262

EMA LOG #: _____

Client: USD

Attn: Beth O'Shea

Samplers(s): O'Shea & Wright

Address: 5998 Alcalá Park, EOS Dept.
San Diego, CA 92110

Phone: 619 260 4243 Fax

Email: bethoshea@san-diego.edu

Billing Address: As above

Project ID: Black Mountain Bioaccessibility Miners Ridge

Project #: USD Geol IVa PO #:

| ID # | Client Sample ID | Sample Date | Sample Time | Sample Matrix | Container # / Type |
|------|------------------|-------------|-------------|---------------|--------------------|
| 1 | BMT-11 | 6/19 | 2pm | WW | Falcon tube |
| 2 | BMT-12 | | | | |
| 3 | BMT-13 | | | | |
| 4 | BMT-14 | | | | |
| 5 | BMT-15 | | | | |
| 6 | BMT-16 | | | | |
| 7 | BMT-17 | | | | |
| 8 | BMT-18 | | | | |
| 9 | BMT-19 | | | | |
| 10 | BMT-20 | | | | |

Matrix Codes: A = Air, DW = Drinking Water, GW = Groundwater, SW = Storm Water
 WW = Wastewater, S = Soil, SED = Sediment, SD = Solid, T = Tissue, O = Oil, L = Liquid

Shipped By: Courier UPS FedEx USPS Client Drop Off Other

Turn-Around-Time: Same Day 1 day 2 day 3 day 4 day 5 day STD (7 day)

Reporting Requirements: Fax PDF Excel Geotracker/EDF Hard Copy EDT

Sample Disposal: By Laboratory Return to Client: PU or Delivery Archive

Sample Integrity
 Correct Containers: Yes No N/A
 Custody Seals Intact: Yes No N/A
 COC/Labels Agreed: Yes No N/A

Containers Properly Preserved: No N/A
Temp @ Receipt: 20°C
Sampled By: Client EMA Autosampler

Project/Sample Comments:

| Requested Analysis | | RELINQUISHED BY | DATE/TIME | RECEIVED BY |
|--|--|-------------------|-----------|------------------|
| Oil & Grease <input type="checkbox"/> 413.1 <input type="checkbox"/> 413.2 <input type="checkbox"/> 1664 | | Signature: B.O.S. | 7/16/17 | Signature: _____ |
| 8015 (TPH) <input type="checkbox"/> Gas <input type="checkbox"/> Diesel <input type="checkbox"/> Ext | | Print: O'Shea | 1020 | Print: _____ |
| 624/8260 (VOC) Full BTXE MTBE Oxy Nap | | Company: USD | 7:10:17 | Company: _____ |
| 625 / 8270 (SVOC) <input type="checkbox"/> PAH only | | Signature: _____ | 1400 | Signature: _____ |
| 608 / 8081 (Organochlorine Pesticides) | | Print: _____ | | Print: _____ |
| 608 / 8082 (Polychlorinated Biphenyls) | | Company: _____ | | Company: _____ |
| 8141 (Organophosphorus Pesticides) | | Signature: _____ | | Signature: _____ |
| TBT (Organotin Compounds) | | Print: _____ | | Print: _____ |
| pH <input type="checkbox"/> EC <input type="checkbox"/> TSS <input type="checkbox"/> TDS | | Company: _____ | | Company: _____ |
| Nitrate <input type="checkbox"/> Nitrite <input type="checkbox"/> TKN <input type="checkbox"/> NH3 | | Signature: _____ | | Signature: _____ |
| CAC Title 22/CAM17 Metals <input type="checkbox"/> TLLC <input type="checkbox"/> STLC | | Print: _____ | | Print: _____ |
| TCLP (RCRA) <input type="checkbox"/> Metals <input type="checkbox"/> Organics | | Company: _____ | | Company: _____ |
| Cd Cr Cu Pb Ni Ag Zn <input type="checkbox"/> Dissolved | | Signature: _____ | | Signature: _____ |
| Coliform, <input type="checkbox"/> Total (MTF) <input type="checkbox"/> Fecal (MTF) | | Print: _____ | | Print: _____ |
| Collet, T+E, Coll <input type="checkbox"/> P/A <input type="checkbox"/> Enumeration | | Company: _____ | | Company: _____ |
| Enterococcus, <input type="checkbox"/> MTF <input type="checkbox"/> Enterolent | | Signature: _____ | | Signature: _____ |
| Heterotrophic Plate Count (HPC) | | Print: _____ | | Print: _____ |
| <input type="checkbox"/> BOD <input type="checkbox"/> COD <input type="checkbox"/> Cyanide | | Company: _____ | | Company: _____ |
| Total As | | Signature: _____ | | Signature: _____ |

*Additional costs may apply. Please note there is a \$35 minimum charge for all clients.
 EMA reserves the right to return any samples that do not match our waste profile.
 NOTE: By relinquishing samples to EMA, Inc., client agrees to pay for the services requested on this COC form and any additional analyses performed on this project. Payment for services is due within 30 days from date of invoice. Samples will be disposed of 7 days after report has been finalized unless otherwise noted. All work is subject to EMA's terms and conditions.

4340 Viewridge Ave., Ste. A - San Diego, CA 92123 - Phone (858) 560-7717 - Fax (858) 560-7763

CHAIN-OF-CUSTODY RECORD 1760262

EMA LOG #: USD
Client: USD
Attn: Beth O'Shea
Sampler(s): O'Shea & Wright
Address: 5998 Alcala Park, EOS Dept.
 San Diego CA 92110
Phone: 619 260 4243 Fax:
Email: bethoshea@san-diego.cdm
Billing Address: As above

Project ID: Black Mountain Bioaccessibility Mine Ridge
Project #: USD Goal 1Va PO #:

| ID # | Client Sample ID | Sample Date | Sample Time | Sample Matrix | Container # / Type |
|------|--------------------|-------------|-------------|---------------|--------------------|
| 1 | BMT-21 | 6/19 | 2pm | WW | Falcon tube |
| 2 | BMT-22 | | | | |
| 3 | BMT-23 | | | | |
| 4 | BMT-24 | | | | |
| 5 | BMT-25 | | | | |
| 6 | BMT-26 | | | | |
| 7 | BMT-27 | | | | |
| 8 | BMT-28 | | | | |
| 9 | BMT-28 - duplicate | | | | |
| 10 | BMT-29 | | | | |

Matrix Codes: A = Air, DW = Drinking Water, GW = Groundwater, SW = Storm Water
 WW = Wastewater, S = Soil, SED = Sediment, SD = Solid, T = Tissue, O = Oil, L = Liquid
Shipped By: X Counter UPS FedEx USPS Client Drop Off Other
***Turn-Around-Time:** Same Day 1 day 2 day 3 day 4 day 5 day STD (7 day)
***Reporting Requirements:** Fax PDF Excel Geotracker/EDF Hard Copy EDT
***Sample Disposal:** By Laboratory Return to Client: PU or Delivery Archive

Sample Integrity
 Correct Containers: Yes No N/A
 Custody Seals Intact: Yes No N/A
 COC/Labels Agree: Yes No N/A
 Containers Property Preserved: Yes No N/A
 Temp @ Receipt: 20°
 Sampled By: Client EMA Autosampler

Project/Sample Comments:

| Requested Analysis | RELINQUISHED BY | DATE/TIME | RECEIVED BY |
|--|---|------------------|---|
| Oil & Grease <input type="checkbox"/> 413.1 <input type="checkbox"/> 413.2 <input type="checkbox"/> 1664 | Signature: B.O'Shea Print: O'Shea Company: USD | 7/10/17 10:20 | Signature: Mark Bel Print: Mark Bel Company: EMA |
| 8015 (TPH) <input type="checkbox"/> Gas <input type="checkbox"/> Diesel <input type="checkbox"/> Ext | Signature: <i>[Signature]</i> Print: <i>[Signature]</i> Company: <i>[Company]</i> | 7.10.17 | Signature: <i>[Signature]</i> Print: <i>[Signature]</i> Company: <i>[Company]</i> |
| 624/8260 (VOC) Full BTXE MTBE Oxy Nap | Signature: <i>[Signature]</i> Print: <i>[Signature]</i> Company: <i>[Company]</i> | 7.10.17 | Signature: <i>[Signature]</i> Print: <i>[Signature]</i> Company: <i>[Company]</i> |
| 625 / 8270 (SVOC) <input type="checkbox"/> PAH only | Signature: <i>[Signature]</i> Print: <i>[Signature]</i> Company: <i>[Company]</i> | 7.10.17 | Signature: <i>[Signature]</i> Print: <i>[Signature]</i> Company: <i>[Company]</i> |
| 608 / 8081 (Organochlorine Pesticides) | Signature: <i>[Signature]</i> Print: <i>[Signature]</i> Company: <i>[Company]</i> | 7.10.17 | Signature: <i>[Signature]</i> Print: <i>[Signature]</i> Company: <i>[Company]</i> |
| 608 / 8082 (Polychlorinated Biphenyls) | Signature: <i>[Signature]</i> Print: <i>[Signature]</i> Company: <i>[Company]</i> | 7.10.17 | Signature: <i>[Signature]</i> Print: <i>[Signature]</i> Company: <i>[Company]</i> |
| 8141 (Organophosphorus Pesticides) | Signature: <i>[Signature]</i> Print: <i>[Signature]</i> Company: <i>[Company]</i> | 7.10.17 | Signature: <i>[Signature]</i> Print: <i>[Signature]</i> Company: <i>[Company]</i> |
| TBT (Organotin Compounds) | Signature: <i>[Signature]</i> Print: <i>[Signature]</i> Company: <i>[Company]</i> | 7.10.17 | Signature: <i>[Signature]</i> Print: <i>[Signature]</i> Company: <i>[Company]</i> |
| pH <input type="checkbox"/> EC <input type="checkbox"/> TSS <input type="checkbox"/> TDS | Signature: <i>[Signature]</i> Print: <i>[Signature]</i> Company: <i>[Company]</i> | 7.10.17 | Signature: <i>[Signature]</i> Print: <i>[Signature]</i> Company: <i>[Company]</i> |
| Nitrate <input type="checkbox"/> Nitrite <input type="checkbox"/> TKN <input type="checkbox"/> NH3 | Signature: <i>[Signature]</i> Print: <i>[Signature]</i> Company: <i>[Company]</i> | 7.10.17 | Signature: <i>[Signature]</i> Print: <i>[Signature]</i> Company: <i>[Company]</i> |
| CAC Title 22/CAM17 Metals <input type="checkbox"/> TLC <input type="checkbox"/> STLC | Signature: <i>[Signature]</i> Print: <i>[Signature]</i> Company: <i>[Company]</i> | 7.10.17 | Signature: <i>[Signature]</i> Print: <i>[Signature]</i> Company: <i>[Company]</i> |
| TCLP (RCRA) <input type="checkbox"/> Metals <input type="checkbox"/> Organics | Signature: <i>[Signature]</i> Print: <i>[Signature]</i> Company: <i>[Company]</i> | 7.10.17 | Signature: <i>[Signature]</i> Print: <i>[Signature]</i> Company: <i>[Company]</i> |
| Cd Cr Cu Pb Ni Ag Zn <input type="checkbox"/> Dissolved | Signature: <i>[Signature]</i> Print: <i>[Signature]</i> Company: <i>[Company]</i> | 7.10.17 | Signature: <i>[Signature]</i> Print: <i>[Signature]</i> Company: <i>[Company]</i> |
| Coliform, <input type="checkbox"/> Total (MTF) <input type="checkbox"/> Fecal (MTF) | Signature: <i>[Signature]</i> Print: <i>[Signature]</i> Company: <i>[Company]</i> | 7.10.17 | Signature: <i>[Signature]</i> Print: <i>[Signature]</i> Company: <i>[Company]</i> |
| ColiForm, T+E, Coli <input type="checkbox"/> P/A <input type="checkbox"/> Enumeration | Signature: <i>[Signature]</i> Print: <i>[Signature]</i> Company: <i>[Company]</i> | 7.10.17 | Signature: <i>[Signature]</i> Print: <i>[Signature]</i> Company: <i>[Company]</i> |
| Enterococcus, <input type="checkbox"/> MTF <input type="checkbox"/> Enterolert | Signature: <i>[Signature]</i> Print: <i>[Signature]</i> Company: <i>[Company]</i> | 7.10.17 | Signature: <i>[Signature]</i> Print: <i>[Signature]</i> Company: <i>[Company]</i> |
| Heterotrophic Plate Count (HPC) | Signature: <i>[Signature]</i> Print: <i>[Signature]</i> Company: <i>[Company]</i> | 7.10.17 | Signature: <i>[Signature]</i> Print: <i>[Signature]</i> Company: <i>[Company]</i> |
| BOD <input type="checkbox"/> COD <input type="checkbox"/> Cyanide | Signature: <i>[Signature]</i> Print: <i>[Signature]</i> Company: <i>[Company]</i> | 7.10.17 | Signature: <i>[Signature]</i> Print: <i>[Signature]</i> Company: <i>[Company]</i> |
| Total A | Signature: <i>[Signature]</i> Print: <i>[Signature]</i> Company: <i>[Company]</i> | 7.10.17 | Signature: <i>[Signature]</i> Print: <i>[Signature]</i> Company: <i>[Company]</i> |

*Additional costs may apply. Please note there is a \$35 minimum charge for all clients.
 *EMA reserves the right to return any samples that do not match our waste profile.
 NOTE: By relinquishing samples to EMA, Inc., client agrees to pay for the services requested on this COC form and any additional analyses performed on this project. Payment for services is due within 30 days from date of invoice. Samples will be disposed of 7 days after report has been finalized unless otherwise noted. All work is subject to EMA's terms and conditions.

4340 Viewridge Ave., Ste. A - San Diego, CA 92123 - Phone (858) 560-7717 - Fax (858) 560-7763

CHAIN-OF-CUSTODY RECORD 1740262

EMA LOG#: USD
Client: USD
Attn: Beth O'Shea
Sampler(s): O'Shea & Wright
Address: 5998 Alcalá Park, EOS-Dgft.
 San Diego CA 92110
Phone: 619 260 4243 Fax:
Email: betho@enviromatrix.com
Billing Address: As above

Project ID: Black Mountain Bioaccessibility Mines Ridge
Project #: USD Goal IVA PO #:

| ID# | Client Sample ID | Sample Date | Sample Time | Sample Matrix | Container # / Type |
|-----|------------------|-------------|-------------|---------------|--------------------|
| 1 | BMT-30 | 6/23 | 1pm | WW | Falcon tube |
| 2 | BMT-31 | | | | |
| 3 | BMT-32 | | | | |
| 4 | BMT-33 | | | | |
| 5 | BMT-34 | | | | |
| 6 | BMT-34-duplicate | | | | |
| 7 | BMT-35 | | | | |
| 8 | BMT-36 | | | | |
| 9 | BMT-37 | | | | |
| 10 | BMT-38 | | | | |

Matrix Codes: A = Air, DW = Drinking Water, GW = Groundwater, SW = Storm Water
 WW = Wastewater, S = Soil, SED = Sediment, SD = Solid, T = Tissue, O = Oil, L = Liquid
Shipped By: Courier UPS FedEx USPS Client Drop Off Other
Turn-Around-Time: Same Day 1 day 2 day 3 day 4 day 5 day STD (7 day)
Reporting Requirements: Fax PDF Excel Geotracker/EDF Hard Copy EDT
Sample Disposal: By Laboratory Return to Client: PU or Delivery Archive

Correct Containers: Yes No N/A
Custody Seals Intact: Yes No N/A
COCLabels Agree: Yes No N/A
Temp @ Receipt: 20°
Sampled By: EMA Autosampler

Project/Sample Comments:

| Requested Analysis | DATE/TIME | RECEIVED BY |
|--|-----------|--|
| Oil & Grease <input type="checkbox"/> 4131 <input type="checkbox"/> 4132 <input type="checkbox"/> 1664 | | Signature: B. O'Shea Print: B. O'Shea Company: USD |
| 8015 (TPH) <input type="checkbox"/> Gas <input type="checkbox"/> Diesel <input type="checkbox"/> Ext | | Signature: M. O'Shea Print: M. O'Shea Company: EMA |
| 624/8260 (VOC) Full BTXE MTBE Oxy Nap | | Signature: M. O'Shea Print: M. O'Shea Company: EMA |
| 625 / 8270 (SVOC) <input type="checkbox"/> PAH only | | Signature: M. O'Shea Print: M. O'Shea Company: EMA |
| 608 / 8081 (Organochlorine Pesticides) | | Signature: M. O'Shea Print: M. O'Shea Company: EMA |
| 608 / 8082 (Polychlorinated Biphenyls) | | Signature: M. O'Shea Print: M. O'Shea Company: EMA |
| 8141 (Organophosphorus Pesticides) | | Signature: M. O'Shea Print: M. O'Shea Company: EMA |
| TBT (Organotin Compounds) | | Signature: M. O'Shea Print: M. O'Shea Company: EMA |
| pH <input type="checkbox"/> EC <input type="checkbox"/> TSS <input type="checkbox"/> TDS | | Signature: M. O'Shea Print: M. O'Shea Company: EMA |
| Nitrate <input type="checkbox"/> Nitrite <input type="checkbox"/> TKN <input type="checkbox"/> NH3 | | Signature: M. O'Shea Print: M. O'Shea Company: EMA |
| CAC Title 22/CAM17 Metals <input type="checkbox"/> TLC <input type="checkbox"/> STLC | | Signature: M. O'Shea Print: M. O'Shea Company: EMA |
| TCLP (RCRA) <input type="checkbox"/> Metals <input type="checkbox"/> Organics | | Signature: M. O'Shea Print: M. O'Shea Company: EMA |
| Cd Cr Cu Pb Ni Ag Zn <input type="checkbox"/> Dissolved | | Signature: M. O'Shea Print: M. O'Shea Company: EMA |
| Coliform, <input type="checkbox"/> Total (MTF) <input type="checkbox"/> Fecal (MTF) | | Signature: M. O'Shea Print: M. O'Shea Company: EMA |
| Coliform, T+E, Coli <input type="checkbox"/> P/A <input type="checkbox"/> Enumeration | | Signature: M. O'Shea Print: M. O'Shea Company: EMA |
| Enterococcus, <input type="checkbox"/> MTF <input type="checkbox"/> Enterolent | | Signature: M. O'Shea Print: M. O'Shea Company: EMA |
| Heterotrophic Plate Count (HPC) | | Signature: M. O'Shea Print: M. O'Shea Company: EMA |
| BOD <input type="checkbox"/> COD <input type="checkbox"/> Cyanide | | Signature: M. O'Shea Print: M. O'Shea Company: EMA |
| Total As | | Signature: M. O'Shea Print: M. O'Shea Company: EMA |

*Additional costs may apply. Please note there is a \$35 minimum charge for all clients.
 *EMA reserves the right to return any samples that do not match our waste profile.
 NOTE: By relinquishing samples to EMA, Inc., client agrees to pay for the services requested on this COC form and any additional analyses performed on this project. Payment for services is due within 30 days from date of invoice. Samples will be disposed of 7 days after report has been finalized unless otherwise noted. All work is subject to EMA's terms and conditions.

CHAIN-OF-CUSTODY RECORD



3440 Viewridge Ave., Ste. A - San Diego, CA 92123 - Phone (858) 560-7717 - Fax (858) 560-7763

EMA LOG #: 1760262

Client: USD

Attn: Beth O'Shea

Sampler(s): O'Shea & Wright

Address: 5998 Alcalá Park, E05 Dept.
San Diego CA 92110

Phone: 619 260 4243

Email: bethoshea@sandiego.edu

Billing Address: As above

Project ID: Black Mountain Bioaccessibility Mine in Ridge

Project #: USD Goal 1VA PO#:

| ID # | Client Sample ID | Sample Date | Sample Time | Sample Matrix | Container # / Type |
|------|------------------------|-------------|-------------|---------------|--------------------|
| 1 | B.M.T - 39 | 6/23 | 1pm | WW | Falcon tube |
| 2 | B.M.T - 40 | | | | |
| 3 | B.M.T - 41 | | | | |
| 4 | B.M.T - 42 | | | | |
| 5 | B.M.T - 43 | | | | |
| 6 | B.M.T - 44 | | | | |
| 7 | B.M.T - 45 | | | | |
| 8 | B.M.T - 45 - duplicate | | | | |
| 9 | B.M.T - 46 | | | | |
| 10 | B.M.T - 47 | | | | |

Matrix Codes: A = Air, DW = Drinking Water, GW = Groundwater, SW = Storm Water
 WW = Wastewater, S = Soil, SED = Sediment, SD = Solid, T = Tissue, O = Oil, L = Liquid

Shipped By: Courier UPS FedEx USPS Client Drop Off Other

Turn-Around-Time: Same Day 1 day 2 day 3 day 4 day 5 day STD (7 day)

Reporting Requirements: Fax PDF Excel Geotracker/EDF Hard Copy EDT

Sample Disposal: By Laboratory Return to Client: PU or Delivery Archive

Correct Containers: Yes No N/A

Custody Seals Intact: Yes No N/A

COC Labels Agree: Yes No N/A

Temp @ Receipt: 20°C

Containers Properly Preserved: Yes No N/A

Temp @ Receipt: 20°C

Sampled By: Beth O'Shea EMA Autosampler

Project/Sample Comments:

| Requested Analysis | RELINQUISHED BY | DATE/TIME | RECEIVED BY |
|--|-----------------------------|-----------|-----------------------------|
| Oil & Grease <input type="checkbox"/> 413.1 <input type="checkbox"/> 413.2 <input type="checkbox"/> 1664 | Signature: <u>B. O'Shea</u> | 7/10/17 | Signature: <u>Mark Bohn</u> |
| 8015 (TPH) <input type="checkbox"/> Gas <input type="checkbox"/> Diesel <input type="checkbox"/> Ext | Print: <u>O'Shea</u> | 10:20 | Print: <u>Mark Bohn</u> |
| 624/8260 (VOC) Full BTX E M TBE Oxy Nap | Company: <u>USD</u> | 7-10-17 | Company: <u>EMA</u> |
| 625 / 8270 (SVOC) <input type="checkbox"/> PAH only | Signature: <u>Mark Bohn</u> | 1:00 | Signature: <u>Mark Bohn</u> |
| 608 / 8081 (Organochlorine Pesticides) | Print: <u>Mark Bohn</u> | | Print: <u>Mark Bohn</u> |
| 608 / 8082 (Polychlorinated Biphenyls) | Company: <u>EMA</u> | | Company: <u>EMA</u> |
| 8141 (Organophosphorus Pesticides) | Signature: <u>Mark Bohn</u> | | Signature: <u>Mark Bohn</u> |
| TBT (Organotin Compounds) | Print: <u>Mark Bohn</u> | | Print: <u>Mark Bohn</u> |
| pH <input type="checkbox"/> EC <input type="checkbox"/> TSS <input type="checkbox"/> TDS | Company: <u>EMA</u> | | Company: <u>EMA</u> |
| Coliform, <input type="checkbox"/> Total (MTF) <input type="checkbox"/> Fecal (MTF) | Signature: <u>Mark Bohn</u> | | Signature: <u>Mark Bohn</u> |
| Collet, T.E. Coll <input type="checkbox"/> PA <input type="checkbox"/> Enumeration | Print: <u>Mark Bohn</u> | | Print: <u>Mark Bohn</u> |
| Enterococcus, <input type="checkbox"/> MTF <input type="checkbox"/> Enterolert | Company: <u>EMA</u> | | Company: <u>EMA</u> |
| Heterotrophic Plate Count (HPC) | Signature: <u>Mark Bohn</u> | | Signature: <u>Mark Bohn</u> |
| <input type="checkbox"/> BOD <input type="checkbox"/> COD <input type="checkbox"/> Cyanide | Print: <u>Mark Bohn</u> | | Print: <u>Mark Bohn</u> |
| Total As | Company: <u>EMA</u> | | Company: <u>EMA</u> |

*Additional costs may apply. Please note there is a \$35 minimum charge for all clients.
 *EMA reserves the right to return any samples that do not match our waste profile.
 NOTE: By relinquishing samples to EMA, Inc., client agrees to pay for the services requested on this COC form and any additional analyses performed on this project. Payment for services is due within 30 days from date of invoice. Samples will be disposed of 7 days after report has been finalized unless otherwise noted. All work is subject to EMA's terms and conditions.

4340 Viewridge Ave., Ste. A - San Diego, CA 92123 - Phone (858) 560-7717 - Fax (858) 560-7763

CHAIN-OF-CUSTODY RECORD 1760262

EMA LOG #: USD
Client: USD
Attn: Beth O'Shea
Sampler(s): O'Shea & Wright
Address: 5798 Alcala Park, EDS-Dept.
 San Diego CA 92110
Phone: 619 260 4243 Fax:
Email: bethoshea@sandiego.edu
Billing Address: As above

Project ID: Black Mountain Bioaccessibility Miner's Ridge
Project #: USD Geol 1V9 **PO #:**

| ID # | Client Sample ID | Sample Date | Sample Time | Sample Matrix | Container # / Type |
|------|------------------|-------------|-------------|---------------|--------------------|
| 1 | BMT-48 | 6/23 | 1pm | WW | 6alon tube |
| 2 | BMT-49 | | | | |
| 3 | BMT-50 | | | | |
| 4 | BMT-51 | | | | |
| 5 | BMT-52 | | | | |
| 6 | BMT-53 | | | | |
| 7 | BMT-54 | | | | |
| 8 | BMT-55 | | | | |
| 9 | BMT-56 | | | | |
| 10 | BMT-57 | | | | |

Matrix Codes: A = Air, DW = Drinking Water, GW = Groundwater, SW = Storm Water
 WW = Wastewater, S = Soil, SED = Sediment, SD = Solid, T = Tissue, O = Oil, L = Liquid

Shipped By: Courier UPS FedEx USPS Client Drop Off Other

Turn-Around-Time: Same Day 1 day 2 day 3 day 4 day 5 day STD (7 day)

Reporting Requirements: Fax PDF Excel Geotracker/EDF Hard Copy EDT

Sample Disposal: By Laboratory Return to Client: PU or Delivery Archive

Sample Integrity
 Containers Properly Preserved: Yes No N/A
 Custody Seals Intact: Yes No N/A
 COC Labels Agree: Yes No N/A

Project/Sample Comments:
 Sampled By: Client EMA Autosampler

| Requested Analysis | RELINQUISHED BY | DATE/TIME | RECEIVED BY |
|--|--|------------------|--|
| Oil & Grease <input type="checkbox"/> 413.1 <input type="checkbox"/> 413.2 <input type="checkbox"/> 1664 | Signature: B. O'Shea Print: B. O'Shea Company: USD | 7/10/17 10:20 | Signature: M. J. K. Pata Print: M. J. K. Pata Company: EMA |
| 8015 (TPH) <input type="checkbox"/> Gas <input type="checkbox"/> Diesel <input type="checkbox"/> Ext | Signature: M. J. K. Pata Print: M. J. K. Pata Company: EMA | 7.10.17 12:00 | Signature: M. J. K. Pata Print: M. J. K. Pata Company: EMA |
| 624/8260 (VOC) Full BTXE MTBE Oxy Nap | Signature: M. J. K. Pata Print: M. J. K. Pata Company: EMA | | |
| 625 / 8270 (SVOC) <input type="checkbox"/> PAH only | Signature: M. J. K. Pata Print: M. J. K. Pata Company: EMA | | |
| 608 / 8081 (Organochlorine Pesticides) | Signature: M. J. K. Pata Print: M. J. K. Pata Company: EMA | | |
| 608 / 8082 (Polychlorinated Biphenyls) | Signature: M. J. K. Pata Print: M. J. K. Pata Company: EMA | | |
| 8141 (Organophosphorus Pesticides) | Signature: M. J. K. Pata Print: M. J. K. Pata Company: EMA | | |
| TBT (Organotin Compounds) | Signature: M. J. K. Pata Print: M. J. K. Pata Company: EMA | | |
| pH <input type="checkbox"/> EC <input type="checkbox"/> TSS <input type="checkbox"/> TDS | Signature: M. J. K. Pata Print: M. J. K. Pata Company: EMA | | |
| Nitrate <input type="checkbox"/> Nitrite <input type="checkbox"/> TKN <input type="checkbox"/> NH3 | Signature: M. J. K. Pata Print: M. J. K. Pata Company: EMA | | |
| CAC Title 22/CAM17 Metals <input type="checkbox"/> TLC <input type="checkbox"/> STLC | Signature: M. J. K. Pata Print: M. J. K. Pata Company: EMA | | |
| TCLP (RCRA) <input type="checkbox"/> Metals <input type="checkbox"/> Organics | Signature: M. J. K. Pata Print: M. J. K. Pata Company: EMA | | |
| Cd Cr Cu Pb Ni Ag Zn <input type="checkbox"/> Dissolved | Signature: M. J. K. Pata Print: M. J. K. Pata Company: EMA | | |
| Coliform, Total (MTF) <input type="checkbox"/> Fecal (MTF) | Signature: M. J. K. Pata Print: M. J. K. Pata Company: EMA | | |
| Colifer, T+E, Coli <input type="checkbox"/> P/A <input type="checkbox"/> Enumeration | Signature: M. J. K. Pata Print: M. J. K. Pata Company: EMA | | |
| Enterococcus, <input type="checkbox"/> MTF <input type="checkbox"/> Enterolent | Signature: M. J. K. Pata Print: M. J. K. Pata Company: EMA | | |
| Heterotrophic Plate Count (HPC) | Signature: M. J. K. Pata Print: M. J. K. Pata Company: EMA | | |
| BOD <input type="checkbox"/> COD <input type="checkbox"/> Cyanide | Signature: M. J. K. Pata Print: M. J. K. Pata Company: EMA | | |
| Total As | Signature: M. J. K. Pata Print: M. J. K. Pata Company: EMA | | |

*Additional costs may apply. Please note there is a \$35 minimum charge for all clients.
 *EMA reserves the right to return any samples that do not match our waste profile.
 NOTE: By relinquishing samples to EMA, Inc., client agrees to pay for the services requested on this COC form and any additional analyses performed on this project. Payment for services is due within 30 days from date of invoice. Samples will be disposed of 7 days after report has been finalized unless otherwise noted. All work is subject to EMA's terms and conditions.

3440 Viewridge Ave., Ste. A - San Diego, CA 92123 - Phone (858) 560-7717 - Fax (858) 560-7763

CHAIN-OF-CUSTODY RECORD 1760262

EMA LOG #: USD

Client: USD
 Attn: Beth O'Shea
 Sampler(s): O'Shea & Wright
 Address: 5798 Alcalá Park, EDS-Dept.
San Diego CA 92110
 Phone: 619 260 4243 Fax:
 Email: bethoshea@sandiego.ced4
 Billing Address: As above

Project ID: Black Mountain Bioaccessibility Mine's Ridge
 Project #: USD Goal 1V9 PO #:

| ID # | Client Sample ID | Sample Date | Sample Time | Sample Matrix # / Type | Container # / Type |
|------|------------------|-------------|-------------|------------------------|--------------------|
| 1 | BMT-58 | 6/26 | 1pm | WW | Falcon tube |
| 2 | BMT-59 | | | | |
| 3 | BMT-60 | | | | |
| 4 | BMT-61 | | | | |
| 5 | BMT-62 | | | | |
| 6 | BMT-63 | | | | |
| 7 | BMT-64 | | | | |
| 8 | BMT-65 | | | | |
| 9 | BMT-66 | | | | |
| 10 | BMT-67 | | | | |

Matrix Codes: A = Air; DW = Drinking Water; GW = Groundwater; SW = Storm Water
 WW = Wastewater; S = Soil; SED = Sediment; SD = Solid; T = Tissue; O = Oil; L = Liquid

Shipped By: Courier UPS FedEx USPS Client Drop Off Other

Turn-Around-Time: Same Day 1 day 2 day 3 day 4 day 5 day STD (7 day)

Reporting Requirements: Fax PDF Excel Geotracker/EDF Hard Copy EDT

Sample Disposal: By Laboratory Return to Client: PU or Delivery Archive

Correct Containers: Yes No N/A

Custody Seals Intact: Yes No N/A

COC/Labels Agree: Yes No N/A

Containers Properly Preserved: Yes No N/A

Temp @ Receipt: 70°

Sampled By: Allen EMA Autosampler

Project/Sample Comments:

Requested Analysis

| | | | | | | | | | | | | | | | | | | |
|---|---|--|--|---|---|---|--|---|---|---|--|--|--|--|---|--|--|--|
| <input type="checkbox"/> Oil & Grease <input type="checkbox"/> 4131 <input type="checkbox"/> 4132 <input type="checkbox"/> 1664 | <input type="checkbox"/> 8015 (TPH) <input type="checkbox"/> Gas <input type="checkbox"/> Diesel <input type="checkbox"/> Ext | <input type="checkbox"/> 624/8260 (VOC) Full BTXE MTBE Oxy Nap | <input type="checkbox"/> 625 / 8270 (SVOC) <input type="checkbox"/> PAH only | <input type="checkbox"/> 608 / 8081 (Organochlorine Pesticides) | <input type="checkbox"/> 608 / 8082 (Polychlorinated Biphenyls) | <input type="checkbox"/> 8141 (Organophosphorus Pesticides) | <input type="checkbox"/> TBT (Organotin Compounds) | <input type="checkbox"/> pH <input type="checkbox"/> EC <input type="checkbox"/> TSS <input type="checkbox"/> TDS | <input type="checkbox"/> Nitrate <input type="checkbox"/> Nitrite <input type="checkbox"/> TKN <input type="checkbox"/> NH3 | <input type="checkbox"/> CAC Title 22/CAM17 Metals <input type="checkbox"/> TLC <input type="checkbox"/> STLC | <input type="checkbox"/> TCLP (RCRA) <input type="checkbox"/> Metals <input type="checkbox"/> Organics | <input type="checkbox"/> Cd <input type="checkbox"/> Cr <input type="checkbox"/> Cu <input type="checkbox"/> Pb <input type="checkbox"/> Ni <input type="checkbox"/> Ag <input type="checkbox"/> Zn <input type="checkbox"/> Dissolved | <input type="checkbox"/> Coliform, <input type="checkbox"/> Total (MTF) <input type="checkbox"/> Fecal (MTF) | <input type="checkbox"/> Coliform, T+E, Coli <input type="checkbox"/> P/A <input type="checkbox"/> Enumeration | <input type="checkbox"/> Enterococcus, <input type="checkbox"/> MTF <input type="checkbox"/> Enterolent | <input type="checkbox"/> Heterotrophic Plate Count (HPC) | <input type="checkbox"/> BOD <input type="checkbox"/> COD <input type="checkbox"/> Cyanide | <input checked="" type="checkbox"/> Total As |
|---|---|--|--|---|---|---|--|---|---|---|--|--|--|--|---|--|--|--|

RELINQUISHED BY

Signature: B. O'Shea
 Print: O'Shea
 Company: USD
 Signature: Mark Pels
 Print: Mark Pels
 Company: EMA

DATE/TIME

7/27/17
 1020
 7:00.17
 1400

RECEIVED BY

Signature: Mark Pels
 Print: Mark Pels
 Company: EMA
 Signature: M. F. Mayor
 Print: M. F. Mayor
 Company: EMA

*Additional costs may apply. Please note there is a \$35 minimum charge for all clients.

*EMA reserves the right to return any samples that do not match our waste profile.

NOTE: By relinquishing samples to EMA, Inc., client agrees to pay for the services requested on this COC form and any additional analyses performed on this project. Payment for services is due within 30 days from date of invoice. Samples will be disposed of 7 days after report has been finalized unless otherwise noted. All work is subject to EMA's terms and conditions.

4340 Viewridge Ave., Ste. A - San Diego, CA 92123 - Phone (858) 560-7717 - Fax (858) 560-7763

CHAIN-OF-CUSTODY RECORD 1760262

EMALOG #: USD
Client: USD
Att: Beth O'Shea
Sampler(s): O'Shea & Wright
Address: 5998 Alcalá Park, EOS Dept.
 San Diego CA 92110
Phone: 619 260 4243 Fax
Email: bethoshea@sandiego.edu
Billing Address: AS above

Project ID: Black Mountain Bioaccessibility Mineid Ridge
Project #: USD 6051 (VA) PO #:

| ID # | Client Sample ID | Sample Date | Sample Time | Sample Matrix | Container # / Type |
|------|------------------|-------------|-------------|---------------|--------------------|
| 1 | BMT-68 | 6/26 | 1pm | WW | Falcon tube |
| 2 | BMT-69 | | | | |
| 3 | BMT-70 | | | | |
| 4 | BMT-71 | | | | |
| 5 | BMT-72 | | | | |
| 6 | BMT-73 | | | | |
| 7 | BMT-74 | | | | |
| 8 | BMT-75 | | | | |
| 9 | BMT-76 | | | | |
| 10 | BMT-77 | | | | |

Matrix Codes: A = Air, DW = Drinking Water, GW = Groundwater, SW = Storm Water
 WW = Wastewater, S = Soil, SED = Sediment, SD = Solid, T = Tissue, O = Oil, L = Liquid

Shipped By: Counter UPS FedEx USPS Client Drop Off Other

Turn-Around-Time: Same Day 1 day 2 day 3 day 4 day 5 day STD (7 day) Other

Reporting Requirements: Fax PDF Excel Geotracker/EDF Hard Copy EDT

Sample Disposal: By Laboratory Return to Client: PU/Delivery Archive

Sample Integrity

Correct Containers: Yes No N/A

Custody Seals Intact: Yes No N/A

COC/Labels Agree: Yes No N/A

Containers Properly Preserved: Yes No N/A

Temp @ Receipt: 72°C

Temp @ Receipt: 72°C

Temp @ Receipt: 72°C

Temp @ Receipt: 72°C

Temp @ Receipt: 72°C

Temp @ Receipt: 72°C

Temp @ Receipt: 72°C

Temp @ Receipt: 72°C

Temp @ Receipt: 72°C

Temp @ Receipt: 72°C

Temp @ Receipt: 72°C

Temp @ Receipt: 72°C

Requested Analysis

| Requested Analysis | RELINQUISHED BY | DATE/TIME | RECEIVED BY |
|--|--|-----------|--|
| Oil & Grease <input type="checkbox"/> 4131 <input type="checkbox"/> 4132 <input type="checkbox"/> 1664 | Signature: <u>B. O'Shea</u> Print: <u>O'Shea</u> Company: <u>USD</u> | 7/20/17 | Signature: <u>[Signature]</u> Print: <u>Mike Majer</u> Company: <u>EMA</u> |
| 8015 (TPH) <input type="checkbox"/> Gas <input type="checkbox"/> Diesel <input type="checkbox"/> Ext | Signature: <u>[Signature]</u> Print: <u>Mike Majer</u> Company: <u>EMA</u> | 7.10.17 | Signature: <u>[Signature]</u> Print: <u>Mike Majer</u> Company: <u>EMA</u> |
| 624/8260 (VOC) Full BTXE MTBE Oxy Nap | Signature: <u>[Signature]</u> Print: <u>Mike Majer</u> Company: <u>EMA</u> | 7.10.17 | Signature: <u>[Signature]</u> Print: <u>Mike Majer</u> Company: <u>EMA</u> |
| 625 / 8270 (SVOC) <input type="checkbox"/> PAH only | Signature: <u>[Signature]</u> Print: <u>Mike Majer</u> Company: <u>EMA</u> | 7.10.17 | Signature: <u>[Signature]</u> Print: <u>Mike Majer</u> Company: <u>EMA</u> |
| 608 / 8081 (Organochlorine Pesticides) | Signature: <u>[Signature]</u> Print: <u>Mike Majer</u> Company: <u>EMA</u> | 7.10.17 | Signature: <u>[Signature]</u> Print: <u>Mike Majer</u> Company: <u>EMA</u> |
| 608 / 8082 (Polychlorinated Biphenyls) | Signature: <u>[Signature]</u> Print: <u>Mike Majer</u> Company: <u>EMA</u> | 7.10.17 | Signature: <u>[Signature]</u> Print: <u>Mike Majer</u> Company: <u>EMA</u> |
| 8141 (Organophosphorus Pesticides) | Signature: <u>[Signature]</u> Print: <u>Mike Majer</u> Company: <u>EMA</u> | 7.10.17 | Signature: <u>[Signature]</u> Print: <u>Mike Majer</u> Company: <u>EMA</u> |
| TBT (Organotin Compounds) | Signature: <u>[Signature]</u> Print: <u>Mike Majer</u> Company: <u>EMA</u> | 7.10.17 | Signature: <u>[Signature]</u> Print: <u>Mike Majer</u> Company: <u>EMA</u> |
| pH <input type="checkbox"/> EC <input type="checkbox"/> TSS <input type="checkbox"/> TDS | Signature: <u>[Signature]</u> Print: <u>Mike Majer</u> Company: <u>EMA</u> | 7.10.17 | Signature: <u>[Signature]</u> Print: <u>Mike Majer</u> Company: <u>EMA</u> |
| Nitrate <input type="checkbox"/> Nitrite <input type="checkbox"/> TKN <input type="checkbox"/> NH3 | Signature: <u>[Signature]</u> Print: <u>Mike Majer</u> Company: <u>EMA</u> | 7.10.17 | Signature: <u>[Signature]</u> Print: <u>Mike Majer</u> Company: <u>EMA</u> |
| CAC Title 22/CAM17 Metals <input type="checkbox"/> TLIC <input type="checkbox"/> STLC | Signature: <u>[Signature]</u> Print: <u>Mike Majer</u> Company: <u>EMA</u> | 7.10.17 | Signature: <u>[Signature]</u> Print: <u>Mike Majer</u> Company: <u>EMA</u> |
| TC/TP (RCRA) <input type="checkbox"/> Metals <input type="checkbox"/> Organics | Signature: <u>[Signature]</u> Print: <u>Mike Majer</u> Company: <u>EMA</u> | 7.10.17 | Signature: <u>[Signature]</u> Print: <u>Mike Majer</u> Company: <u>EMA</u> |
| Coliform, <input type="checkbox"/> Total (MTF) <input type="checkbox"/> Fecal (MTF) | Signature: <u>[Signature]</u> Print: <u>Mike Majer</u> Company: <u>EMA</u> | 7.10.17 | Signature: <u>[Signature]</u> Print: <u>Mike Majer</u> Company: <u>EMA</u> |
| Coli, T+E, Coli <input type="checkbox"/> P/A <input type="checkbox"/> Enumeration | Signature: <u>[Signature]</u> Print: <u>Mike Majer</u> Company: <u>EMA</u> | 7.10.17 | Signature: <u>[Signature]</u> Print: <u>Mike Majer</u> Company: <u>EMA</u> |
| Enterococcus, <input type="checkbox"/> MTF <input type="checkbox"/> Enterolien | Signature: <u>[Signature]</u> Print: <u>Mike Majer</u> Company: <u>EMA</u> | 7.10.17 | Signature: <u>[Signature]</u> Print: <u>Mike Majer</u> Company: <u>EMA</u> |
| Heterotrophic Plate Count (HPC) | Signature: <u>[Signature]</u> Print: <u>Mike Majer</u> Company: <u>EMA</u> | 7.10.17 | Signature: <u>[Signature]</u> Print: <u>Mike Majer</u> Company: <u>EMA</u> |
| BOD <input type="checkbox"/> COD <input type="checkbox"/> Cyanide | Signature: <u>[Signature]</u> Print: <u>Mike Majer</u> Company: <u>EMA</u> | 7.10.17 | Signature: <u>[Signature]</u> Print: <u>Mike Majer</u> Company: <u>EMA</u> |
| Total As | Signature: <u>[Signature]</u> Print: <u>Mike Majer</u> Company: <u>EMA</u> | 7.10.17 | Signature: <u>[Signature]</u> Print: <u>Mike Majer</u> Company: <u>EMA</u> |

*Additional costs may apply. Please note there is a \$35 minimum charge for all clients.

*EMA reserves the right to return any samples that do not match our waste profile.

NOTE: By relinquishing samples to EMA, Inc., client agrees to pay for the services requested on this COC form and any additional analyses performed on this project. Payment for services is due within 30 days from date of invoice. Samples will be disposed of 7 days after report has been finalized unless otherwise noted. All work is subject to EMA's terms and conditions.

CHAIN-OF-CUSTODY RECORD



EnviroMatrix Analytical, Inc.

4340 Viewridge Ave., Ste. A - San Diego, CA 92123 - Phone (858) 560-7717 - Fax (858) 560-7763

1760262

EMALOG #: USD
Client: USD
Attn: Beth O'Shea
Sampler(s): O'Shea & Wright
Address: 5998 Alcala Park, EOS Dept.
 San Diego CA 92110
Phone: 619 260 4243
Email: bethoshea@sandiego.edu
Billing Address: As above

Project ID: Black Mountain Bioaccessibility Miner's Ridge
Project #: USD Coal Va PO #:

| ID # | Client Sample ID | Sample Date | Sample Time | Sample Matrix | Container # / Type |
|------|------------------------|-------------|-------------|---------------|--------------------|
| 1 | BMT-78 | 6/26 | 1pm | WW | Galson |
| 2 | BMT-79 | | | | tube |
| 3 | BMT-79 - duplicate | | | | |
| 4 | Gastric Fluid Blank-01 | | | | |
| 5 | Gastric Fluid Blank-02 | | | | |
| 6 | | | | | |
| 7 | | | | | |
| 8 | | | | | |
| 9 | | | | | |
| 10 | | | | | |

Matrix Codes: A = Air, DW = Drinking Water, GW = Groundwater, SW = Storm Water
 WW = Wastewater, S = Soil, SED = Sediment, SD = Solid, T = Tissue, O = Oil, L = Liquid

Shipped By: Courier UPS FedEx USPS Client Drop Off Other

Turn-Around-Time: Same Day 1 day 2 day 3 day 4 day 5 day STD (7 day)

Reporting Requirements: Fax PDF Excel Geotracker/EDF Hard Copy EDT

Sample Disposal: By Laboratory Return to Client: PU or Delivery Archive

Sample Integrity:
 Correct Containers: Yes No N/A
 Custody Seals Intact: Yes No N/A
 Temp @ Receipt: 22°
 COC/Labels Agree: Yes No N/A
 Sampled By: Client EMA Autosampler

Project/Sample Comments:

| Requested Analysis | | RELINQUISHED BY | DATE/TIME | RECEIVED BY |
|--|---|--|-----------------|--|
| <input type="checkbox"/> Oil & Grease <input type="checkbox"/> 413.1 <input type="checkbox"/> 413.2 <input type="checkbox"/> 1664 | <input type="checkbox"/> 8015 (TPH) <input type="checkbox"/> Gas <input type="checkbox"/> Diesel <input type="checkbox"/> Ext | Signature: O'Shea Print: O'Shea Company: USD | 7/10/17 1020 | Signature: Mark P... Print: Mark P... Company: EMA |
| <input type="checkbox"/> 624/8260 (VOC) Full BTXE MTBE Oxy Nap | <input type="checkbox"/> 625 / 8270 (SVOC) <input type="checkbox"/> PAH only | Signature: USD Print: USD Company: USD | 7.20.17 1400 | Signature: m... Print: m... Company: EMA |
| <input type="checkbox"/> 608 / 8081 (Organochlorine Pesticides) | <input type="checkbox"/> 608 / 8082 (Polychlorinated Biphenyls) | Signature: EMA Print: EMA Company: EMA | | |
| <input type="checkbox"/> 8141 (Organophosphorus Pesticides) | <input type="checkbox"/> TBT (Organotin Compounds) | | | |
| <input type="checkbox"/> pH <input type="checkbox"/> EC <input type="checkbox"/> TSS <input type="checkbox"/> TDS | <input type="checkbox"/> Nitrate <input type="checkbox"/> Nitrite <input type="checkbox"/> TKN <input type="checkbox"/> NH3 | | | |
| <input type="checkbox"/> CAC Title 22/CAM17 Metals <input type="checkbox"/> TLC <input type="checkbox"/> STLC | <input type="checkbox"/> TCLP (RCRA) <input type="checkbox"/> Metals <input type="checkbox"/> Organics | | | |
| <input type="checkbox"/> Cd <input type="checkbox"/> Cr <input type="checkbox"/> Cu <input type="checkbox"/> Pb <input type="checkbox"/> Ni <input type="checkbox"/> Ag <input type="checkbox"/> Zn <input type="checkbox"/> Dissolved | <input type="checkbox"/> Coliform, <input type="checkbox"/> Total (MTF) <input type="checkbox"/> Fecal (MTF) | | | |
| <input type="checkbox"/> Coliform, T+E, Coli <input type="checkbox"/> PA <input type="checkbox"/> Enumeration | <input type="checkbox"/> Enterococcus, <input type="checkbox"/> MTF <input type="checkbox"/> Enterolent | | | |
| <input type="checkbox"/> Heterotrophic Plate Count (HPC) | <input type="checkbox"/> BOD <input type="checkbox"/> COD <input type="checkbox"/> Cyanide | | | |
| | <input checked="" type="checkbox"/> Total As | | | |

*Additional costs may apply. Please note there is a \$35 minimum charge for all clients.
 *EMA reserves the right to return any samples that do not match our waste profile.
 NOTE: By relinquishing samples to EMA, Inc., client agrees to pay for the services requested on this COC form and any additional analyses performed on this project. Payment for services is due within 30 days from date of invoice. Samples will be disposed of 7 days after report has been finalized unless otherwise noted. All work is subject to EMA's terms and conditions.

EnviroMatrix



Analytical, Inc.

21 September 2017

University of San Diego
Attn: Beth O'Shea, PhD
5998 Alcalá Park
San Diego, CA 92110

EMA Log #: 17I0345

Project Name: Black Mountain Bioaccessibility Trail Extra

Project Desc./#: Goal IVa Additional

Enclosed are the results of analyses for samples received by the laboratory on 09/12/17 12:30. Samples were analyzed pursuant to client request utilizing EPA or other ELAP approved methodologies. I certify that this data is in compliance both technically and for completeness.

A handwritten signature in black ink, appearing to read 'Dan Verdon', is written over a light gray circular stamp.

Dan Verdon
Laboratory Director

CA ELAP Certification #: 2564

4340 Viewridge Avenue, Suite A - San Diego, California 92123 - (858) 560-7717 - Fax (858) 560-7763
Analytical Chemistry Laboratory

Client Name: University of San Diego
Project Name: Black Mountain Bioaccessibility Trail Extra

EMA Log #: 17I0345

ANALYTICAL REPORT FOR SAMPLES

| Sample ID | Laboratory ID | Matrix | Date Sampled | Date Received |
|---------------------|---------------|------------|----------------|----------------|
| BMT 80 | 17I0345-01 | Wastewater | 08/25/17 14:00 | 09/12/17 12:30 |
| BMT 81 | 17I0345-02 | Wastewater | 08/25/17 14:00 | 09/12/17 12:30 |
| BMT 82 | 17I0345-03 | Wastewater | 08/25/17 14:00 | 09/12/17 12:30 |
| Repeat BMT 82 | 17I0345-04 | Wastewater | 08/25/17 14:00 | 09/12/17 12:30 |
| BMT 83 | 17I0345-05 | Wastewater | 08/25/17 14:00 | 09/12/17 12:30 |
| BMT 84 | 17I0345-06 | Wastewater | 08/25/17 14:00 | 09/12/17 12:30 |
| Repeat BMT 84 | 17I0345-07 | Wastewater | 08/25/17 14:00 | 09/12/17 12:30 |
| BMT 85 | 17I0345-08 | Wastewater | 08/25/17 14:00 | 09/12/17 12:30 |
| BMT 86 | 17I0345-09 | Wastewater | 08/25/17 14:00 | 09/12/17 12:30 |
| BMT 87 | 17I0345-10 | Wastewater | 08/25/17 14:00 | 09/12/17 12:30 |
| BMT 88 | 17I0345-11 | Wastewater | 08/25/17 14:00 | 09/12/17 12:30 |
| Blank gastric fluid | 17I0345-12 | Wastewater | 08/25/17 14:00 | 09/12/17 12:30 |

The results in this report apply to the samples analyzed in accordance with the chain of custody document. This analytical report must be reproduced in its entirety.

EnviroMatrix Analytical, Inc.



Client Name: University of San Diego
 Project Name: Black Mountain Bioaccessibility Trail Extra

EMA Log #: 17I0345

Total Metals by EPA 6000/7000 Series Methods

| Analyte | Result | MDL | Reporting Limit | Units | Dilution | Batch | Prepared | Analyzed | Method | Notes |
|--|--------|-------|-----------------|-------|----------|---------|----------|----------|----------|-------|
| BMT 80 (17I0345-01) Wastewater | | | | | | | | | | |
| Sampled: 08/25/17 14:00 Received: 09/12/17 12:30 | | | | | | | | | | |
| Arsenic | 0.004 | 0.004 | 0.010 | mg/l | 1 | 7091353 | 09/13/17 | 09/18/17 | EPA 6010 | J |
| BMT 81 (17I0345-02) Wastewater | | | | | | | | | | |
| Sampled: 08/25/17 14:00 Received: 09/12/17 12:30 | | | | | | | | | | |
| Arsenic | 0.012 | 0.004 | 0.010 | mg/l | 1 | 7091353 | 09/13/17 | 09/18/17 | EPA 6010 | |
| BMT 82 (17I0345-03) Wastewater | | | | | | | | | | |
| Sampled: 08/25/17 14:00 Received: 09/12/17 12:30 | | | | | | | | | | |
| Arsenic | 0.116 | 0.004 | 0.010 | mg/l | 1 | 7091353 | 09/13/17 | 09/18/17 | EPA 6010 | |
| Repeat BMT 82 (17I0345-04) Wastewater | | | | | | | | | | |
| Sampled: 08/25/17 14:00 Received: 09/12/17 12:30 | | | | | | | | | | |
| Arsenic | 0.153 | 0.004 | 0.010 | mg/l | 1 | 7091353 | 09/13/17 | 09/18/17 | EPA 6010 | |
| BMT 83 (17I0345-05) Wastewater | | | | | | | | | | |
| Sampled: 08/25/17 14:00 Received: 09/12/17 12:30 | | | | | | | | | | |
| Arsenic | 0.161 | 0.004 | 0.010 | mg/l | 1 | 7091353 | 09/13/17 | 09/18/17 | EPA 6010 | |
| BMT 84 (17I0345-06) Wastewater | | | | | | | | | | |
| Sampled: 08/25/17 14:00 Received: 09/12/17 12:30 | | | | | | | | | | |
| Arsenic | 0.148 | 0.004 | 0.010 | mg/l | 1 | 7091353 | 09/13/17 | 09/18/17 | EPA 6010 | |
| Repeat BMT 84 (17I0345-07) Wastewater | | | | | | | | | | |
| Sampled: 08/25/17 14:00 Received: 09/12/17 12:30 | | | | | | | | | | |
| Arsenic | 0.157 | 0.004 | 0.010 | mg/l | 1 | 7091353 | 09/13/17 | 09/18/17 | EPA 6010 | |
| BMT 85 (17I0345-08) Wastewater | | | | | | | | | | |
| Sampled: 08/25/17 14:00 Received: 09/12/17 12:30 | | | | | | | | | | |
| Arsenic | 0.006 | 0.004 | 0.010 | mg/l | 1 | 7091353 | 09/13/17 | 09/18/17 | EPA 6010 | J |
| BMT 86 (17I0345-09) Wastewater | | | | | | | | | | |
| Sampled: 08/25/17 14:00 Received: 09/12/17 12:30 | | | | | | | | | | |
| Arsenic | 0.007 | 0.004 | 0.010 | mg/l | 1 | 7091353 | 09/13/17 | 09/18/17 | EPA 6010 | J |

The results in this report apply to the samples analyzed in accordance with the chain of custody document. This analytical report must be reproduced in its entirety.

Client Name: University of San Diego
Project Name: Black Mountain Bioaccessibility Trail Extra

EMA Log #: 17I0345

Total Metals by EPA 6000/7000 Series Methods

| Analyte | Result | MDL | Reporting Limit | Units | Dilution | Batch | Prepared | Analyzed | Method | Notes |
|---|--------|-------|-----------------|-------|----------|---------|----------|----------|----------|-------|
| BMT 87 (17I0345-10) Wastewater Sampled: 08/25/17 14:00 Received: 09/12/17 12:30 | | | | | | | | | | |
| Arsenic | ND | 0.004 | 0.010 | mg/l | 1 | 7091353 | 09/13/17 | 09/18/17 | EPA 6010 | |
| BMT 88 (17I0345-11) Wastewater Sampled: 08/25/17 14:00 Received: 09/12/17 12:30 | | | | | | | | | | |
| Arsenic | ND | 0.004 | 0.010 | mg/l | 1 | 7091353 | 09/13/17 | 09/18/17 | EPA 6010 | |
| Blank gastric fluid (17I0345-12) Wastewater Sampled: 08/25/17 14:00 Received: 09/12/17 12:30 | | | | | | | | | | |
| Arsenic | ND | 0.004 | 0.010 | mg/l | 1 | 7091353 | 09/13/17 | 09/18/17 | EPA 6010 | |

The results in this report apply to the samples analyzed in accordance with the chain of custody document. This analytical report must be reproduced in its entirety.

EnviroMatrix Analytical, Inc.



Client Name: University of San Diego
 Project Name: Black Mountain Bioaccessibility Trail Extra

EMA Log #: 17I0345

Total Metals by EPA 6000/7000 Series Methods - Quality Control

| Analyte | Result | MDL | Reporting Limit | Units | Spike Level | Source Result | %REC | %REC Limits | RPD | RPD Limit | Notes |
|-------------------------------|--------|-------|-----------------|-------|---------------------------------------|---------------|------|-------------|------|-----------|-------|
| Batch 7091353 | | | | | | | | | | | |
| Blank (7091353-BLK1) | | | | | Prepared: 09/13/17 Analyzed: 09/18/17 | | | | | | |
| Arsenic | ND | 0.004 | 0.010 | mg/l | | | | | | | |
| LCS (7091353-BS1) | | | | | Prepared: 09/13/17 Analyzed: 09/18/17 | | | | | | |
| Arsenic | 0.987 | 0.004 | 0.010 | mg/l | 1.00 | | 99 | 75-125 | | | |
| LCS Dup (7091353-BSD1) | | | | | Prepared: 09/13/17 Analyzed: 09/18/17 | | | | | | |
| Arsenic | 0.987 | 0.004 | 0.010 | mg/l | 1.00 | | 99 | 75-125 | 0.06 | 20 | |

The results in this report apply to the samples analyzed in accordance with the chain of custody document. This analytical report must be reproduced in its entirety.

EnviroMatrix Analytical, Inc.



Notes and Definitions

- J Detected but below the Reporting Limit; therefore, result is an estimated concentration (CLP J-Flag).
- ND Analyte NOT DETECTED at or above the reporting limit (or method detection limit when specified)
- NR Not Reported
- dry Sample results reported on a dry weight basis (if indicated in units column)
- RPD Relative Percent Difference
- MDL Method detection limit (indicated per client's request)

The results in this report apply to the samples analyzed in accordance with the chain of custody document. This analytical report must be reproduced in its entirety.



EnviroMatrix Analytical, Inc.

4340 Viewridge Ave., Ste. A - San Diego, CA 92123 - Phone (858) 560-7717 - Fax (858) 560-7763

CHAIN-OF-CUSTODY RECORD

EMA LOG #: 1770345

Client: University of San Diego
 Attn: Beth O'Shea
 Sample(s): Eric Cathcart, Ningo & Moore
 Address: 5998 Alcalá Park
 San Diego, CA 92110
 Phone: 619-260-4243 Fax: -
 Email: behe@ucsd.sandiego.edu
 Billing Address: above

Project ID: Block Mountain Bioaccessibility Trail Extra
 Project #: 601 VA Additional PO#:

| ID # | Client Sample ID | Sample Date | Sample Time | Sample Matrix | Container # / Type |
|------|------------------|-------------|-------------|---------------|--------------------|
| 1 | BMT 80 | 8/25 | 2p | WW | falcon |
| 2 | BMT 81 | | | | tube |
| 3 | BMT 82 | | | | |
| 4 | Repeat BMT 82 | | | | |
| 5 | BMT 83 | | | | |
| 6 | BMT 84 | | | | |
| 7 | Repeat BMT 84 | | | | |
| 8 | BMT 85 | | | | |
| 9 | BMT 86 | | | | |
| 10 | BMT 87 | | | | |

Matrix Codes: A = Air, DW = Drinking Water, GW = Groundwater, SW = Storm Water
 WW = Wastewater, S = Soil, SED = Sediment, SD = Solid, T = Tissue, O = Oil, L = Liquid
 Shipped By: Courier UPS FedEx USPS Client Drop Off Other
 Turn-Around-Time: Same Day 1 day 2 day 3 day 4 day 5 day STD (7 day)
 Reporting Requirements: Fax PDF Excel Geotracker/EDF Hard Copy EDT
 Sample Disposal: By Laboratory Return to Client: P/U or Delivery Archive
 Sample Integrity
 Correct Containers: Yes No N/A
 Custody Seals Intact: Yes No N/A
 Temp @ Receipt: 4°C
 COC/Labels Agree: Yes No N/A
 Sampled By: Client EMA Autosampler

Project/Sample Comments: Matrix is synthetic gastric fluid (dilute HCl and NaCl with pepsin)

Requested Analysis

| Requested Analysis | RELINQUISHED BY | DATE/TIME | RECEIVED BY |
|---|--|-----------------|--|
| Oil & Grease <input type="checkbox"/> 413.1 <input type="checkbox"/> 413.2 <input type="checkbox"/> 1664 | Signature: B. O'Shea Print: B. O'Shea Company: USD | 9.12.17 1200 | Signature: Maria Pesta Print: Maria Pesta Company: EMA |
| 8015 (TPH) <input type="checkbox"/> Gas <input type="checkbox"/> Diesel <input type="checkbox"/> Ext | Signature: Maria Pesta Print: Maria Pesta Company: EMA | 9.12.17 1230 | Signature: Maria Pesta Print: Maria Pesta Company: EMA |
| 624/8260 (VOC) Full BTXE MTBE Oxy Nap | Signature: Maria Pesta Print: Maria Pesta Company: EMA | | |
| 608 / 8081 (Organochlorine Pesticides) | | | |
| 608 / 8082 (Polychlorinated Biphenyls) | | | |
| 8141 (Organophosphorus Pesticides) | | | |
| TBT (Organotin Compounds) | | | |
| pH <input type="checkbox"/> EC <input type="checkbox"/> TSS <input type="checkbox"/> TDS | | | |
| Nitrate <input type="checkbox"/> Nitrite <input type="checkbox"/> TKN <input type="checkbox"/> NH3 | | | |
| CAC Title 22/CAM17 Metals <input type="checkbox"/> TLC <input type="checkbox"/> STLC | | | |
| TCLP (RCRA) <input type="checkbox"/> Metals <input type="checkbox"/> Organics | | | |
| Cd <input type="checkbox"/> Cr <input type="checkbox"/> Cu <input type="checkbox"/> Pb <input type="checkbox"/> Ni <input type="checkbox"/> Ag <input type="checkbox"/> Zn <input type="checkbox"/> Dissolved | | | |
| Coliform, Total (MTF) <input type="checkbox"/> Fecal (MTF) | | | |
| Coliform, T+E, Coli <input type="checkbox"/> P/A <input type="checkbox"/> Enumeration | | | |
| Enterococcus, <input type="checkbox"/> MTF <input type="checkbox"/> Enterolert | | | |
| Heterotrophic Plate Count (HPC) | | | |
| BOD <input type="checkbox"/> COD <input type="checkbox"/> Cyanide | | | |

Additional costs may apply. Please note there is a \$35 minimum charge for all clients.
 EMA reserves the right to return any samples that do not match our waste profile.
 NOTE: By relinquishing samples to EMA, Inc., client agrees to pay for the services requested on this COC form and any additional analyses performed on this project. Payment for services is due within 30 days from date of invoice. Samples will be disposed of 7 days after report has been finalized unless otherwise noted. All work is subject to EMA's terms and conditions.



CHAIN-OF-CUSTODY RECORD (770345) - EnviroMatrix Analytical, Inc.

4340 Viewridge Ave., Ste. A - San Diego, CA 92123 - Phone (858) 560-7717 - Fax (858) 560-7763

| EMA LOG #: | | | | Requested Analysis | | | | | | | | | | | | RECEIVED BY | | | | | | | | | |
|--|---------------------|-------------|-------------|--------------------|--------------------|---|---|---|--|---|---|--|--|-----------------------------|---|--|--|---|--|--|--|-----|---------|--|--|
| ID # | Client Sample ID | Sample Date | Sample Time | Sample Matrix | Container # / Type | Oil & Grease | 8015 (TPH) | 624/8260 (VOC) | 625 / 8270 (SVOC) | 608 / 8081 (Organochlorine Pesticides) | 608 / 8082 (Polychlorinated Biphenyls) | 8141 (Organophosphorus Pesticides) | TBT (Organotin Compounds) | pH | Nitrate | TCLP (RCRA) | Cd Cr Cu Pb Ni Ag Zn | Coliform | Enterococcus | Heterotrophic Plate Count | BOD | COD | Cyanide | | |
| 1 | GMT 88 | 8/25 | 2p | WW | Falcon | <input type="checkbox"/> 413.1 <input type="checkbox"/> 413.2 <input type="checkbox"/> 1664 | <input type="checkbox"/> Gas <input type="checkbox"/> Diesel <input type="checkbox"/> Ext | <input type="checkbox"/> Full BTXE <input type="checkbox"/> MTBE <input type="checkbox"/> Oxy Nap | <input type="checkbox"/> PAH only | <input type="checkbox"/> 608 / 8081 (Organochlorine Pesticides) | <input type="checkbox"/> 608 / 8082 (Polychlorinated Biphenyls) | <input type="checkbox"/> 8141 (Organophosphorus Pesticides) | <input type="checkbox"/> TBT (Organotin Compounds) | <input type="checkbox"/> pH | <input type="checkbox"/> Nitrate <input type="checkbox"/> Nitrite <input type="checkbox"/> TKN <input type="checkbox"/> NH3 | <input type="checkbox"/> TCLP (RCRA) <input type="checkbox"/> Metals <input type="checkbox"/> Organics | <input type="checkbox"/> Cd <input type="checkbox"/> Cr <input type="checkbox"/> Cu <input type="checkbox"/> Pb <input type="checkbox"/> Ni <input type="checkbox"/> Ag <input type="checkbox"/> Zn <input type="checkbox"/> Dissolved | <input type="checkbox"/> Coliform <input type="checkbox"/> Total (MTF) <input type="checkbox"/> Fecal (MTF) | <input type="checkbox"/> Enterococcus <input type="checkbox"/> MTF <input type="checkbox"/> Enterolert | <input type="checkbox"/> Heterotrophic Plate Count (HPC) | <input type="checkbox"/> BOD <input type="checkbox"/> COD <input type="checkbox"/> Cyanide | | | | |
| 2 | Blank gastric fluid | | | | | | | | | | | | | | | | | | | | | | | | |
| 3 | | | | | | | | | | | | | | | | | | | | | | | | | |
| 4 | | | | | | | | | | | | | | | | | | | | | | | | | |
| 5 | | | | | | | | | | | | | | | | | | | | | | | | | |
| 6 | | | | | | | | | | | | | | | | | | | | | | | | | |
| 7 | | | | | | | | | | | | | | | | | | | | | | | | | |
| 8 | | | | | | | | | | | | | | | | | | | | | | | | | |
| 9 | | | | | | | | | | | | | | | | | | | | | | | | | |
| 10 | | | | | | | | | | | | | | | | | | | | | | | | | |
| Matrix Codes: A = Air, DW = Drinking Water, GW = Groundwater, SW = Storm Water WW = Wastewater, S = Soil, SED = Sediment, SD = Solid, T = Tissue, O = Oil, L = Liquid | | | | | | Shipped By: <input checked="" type="checkbox"/> Courier <input type="checkbox"/> UPS <input type="checkbox"/> FedEx <input type="checkbox"/> USPS <input type="checkbox"/> Client Drop Off <input type="checkbox"/> Other | | | Turn-Around-Time: <input type="checkbox"/> Same Day <input type="checkbox"/> 1 day <input type="checkbox"/> 2 day <input type="checkbox"/> 3 day <input type="checkbox"/> 4 day <input type="checkbox"/> 5 day <input checked="" type="checkbox"/> 7 day (EDT) | | | Reporting Requirements: <input type="checkbox"/> Excel <input type="checkbox"/> Geotracker/EDF <input type="checkbox"/> Hard Copy <input type="checkbox"/> EDT | | | Sample Disposal: <input checked="" type="checkbox"/> By Laboratory <input type="checkbox"/> Return to Client: PU or Delivery <input type="checkbox"/> Archive | | | Signature: <i>B. Oshen</i> Print: Oshen Company: USD | | | Signature: <i>Mark Page</i> Print: Mark Page Company: EMA | | | | |
| Correct Containers: <input checked="" type="checkbox"/> Yes <input type="checkbox"/> No <input type="checkbox"/> N/A | | | | | | Containers Properly Preserved: <input checked="" type="checkbox"/> Yes <input type="checkbox"/> No <input type="checkbox"/> N/A | | | | | | Custody Seals Intact: Yes <input checked="" type="checkbox"/> No <input type="checkbox"/> N/A | | | Temp @ Receipt: 46.5 F | | | Signature: <i>EMA</i> Print: EMA Company: EMA | | | | | | | |
| COC/Labels Agree: <input checked="" type="checkbox"/> Yes <input type="checkbox"/> No <input type="checkbox"/> N/A | | | | | | Sampled By: <i>EMA</i> | | | | | | Client: <i>University of San Diego</i> | | | Signature: <i>EMA</i> Print: EMA Company: EMA | | | | | | | | | | |
| Project/Sample Comments: | | | | | | | | | | | | | | | | | | | | | | | | | |

*Additional costs may apply. Please note there is a \$35 minimum charge for all clients.
 **EMA reserves the right to return any samples that do not match our waste profile.
 NOTE: By relinquishing samples to EMA, Inc., client agrees to pay for the services requested on this COC form and any additional analyses performed on this project. Payment for services is due within 30 days from date of invoice. Samples will be disposed of 7 days after report has been finalized unless otherwise noted. All work is subject to EMA's terms and conditions.

EnviroMatrix



Analytical, Inc.

01 November 2017

University of San Diego
Attn: Beth O'Shea, PhD
5998 Alcalá Park
San Diego, CA 92110

EMA Log #: 17J0803

Project Name: Black Mountain Bioaccessibility Trail Extra
Project Desc./#: #3

Enclosed are the results of analyses for samples received by the laboratory on 10/25/17 11:44. Samples were analyzed pursuant to client request utilizing EPA or other ELAP approved methodologies. I certify that this data is in compliance both technically and for completeness.

A handwritten signature in black ink, appearing to read 'Dan Verdon', is written over a light gray grid background.

Dan Verdon
Laboratory Director

CA ELAP Certification #: 2564

4340 Viewridge Avenue, Suite A - San Diego, California 92123 - (858) 560-7717 - Fax (858) 560-7763
Analytical Chemistry Laboratory

Client Name: University of San Diego
Project Name: Black Mountain Bioaccessibility Trail Extra

EMA Log #: 17J0803

ANALYTICAL REPORT FOR SAMPLES

| Sample ID | Laboratory ID | Matrix | Date Sampled | Date Received |
|-------------------|---------------|------------|----------------|----------------|
| BMT-95 | 17J0803-01 | Wastewater | 10/23/17 15:00 | 10/25/17 11:44 |
| BMT-96 | 17J0803-02 | Wastewater | 10/23/17 15:00 | 10/25/17 11:44 |
| BMT-97 | 17J0803-03 | Wastewater | 10/23/17 15:00 | 10/25/17 11:44 |
| BMT-98 | 17J0803-04 | Wastewater | 10/23/17 15:00 | 10/25/17 11:44 |
| BMT-99 | 17J0803-05 | Wastewater | 10/23/17 15:00 | 10/25/17 11:44 |
| BMT-100 | 17J0803-06 | Wastewater | 10/23/17 15:00 | 10/25/17 11:44 |
| BMT-100-duplicate | 17J0803-07 | Wastewater | 10/23/17 15:00 | 10/25/17 11:44 |
| BMT-101 | 17J0803-08 | Wastewater | 10/23/17 15:00 | 10/25/17 11:44 |
| BMT-102 | 17J0803-09 | Wastewater | 10/23/17 15:00 | 10/25/17 11:44 |
| BMT-103 | 17J0803-10 | Wastewater | 10/23/17 15:00 | 10/25/17 11:44 |
| BMT-104 | 17J0803-11 | Wastewater | 10/23/17 15:00 | 10/25/17 11:44 |
| BLANK-20171023 | 17J0803-12 | Wastewater | 10/23/17 15:00 | 10/25/17 11:44 |

The results in this report apply to the samples analyzed in accordance with the chain of custody document. This analytical report must be reproduced in its entirety.

EnviroMatrix Analytical, Inc.



Client Name: University of San Diego
 Project Name: Black Mountain Bioaccessibility Trail Extra

EMA Log #: 17J0803

Total Metals by EPA 6000/7000 Series Methods

| Analyte | Result | MDL | Reporting Limit | Units | Dilution | Batch | Prepared | Analyzed | Method | Notes |
|---|--------|-------|-----------------|-------|----------|---------|----------|----------|----------|-------|
| BMT-95 (17J0803-01) Wastewater | | | | | | | | | | |
| Sampled: 10/23/17 15:00 Received: 10/25/17 11:44 | | | | | | | | | | |
| Arsenic | 0.015 | 0.004 | 0.010 | mg/l | 1 | 7103048 | 10/30/17 | 10/30/17 | EPA 6010 | |
| BMT-96 (17J0803-02) Wastewater | | | | | | | | | | |
| Sampled: 10/23/17 15:00 Received: 10/25/17 11:44 | | | | | | | | | | |
| Arsenic | ND | 0.004 | 0.010 | mg/l | 1 | 7103048 | 10/30/17 | 10/30/17 | EPA 6010 | |
| BMT-97 (17J0803-03) Wastewater | | | | | | | | | | |
| Sampled: 10/23/17 15:00 Received: 10/25/17 11:44 | | | | | | | | | | |
| Arsenic | ND | 0.004 | 0.010 | mg/l | 1 | 7103048 | 10/30/17 | 10/30/17 | EPA 6010 | |
| BMT-98 (17J0803-04) Wastewater | | | | | | | | | | |
| Sampled: 10/23/17 15:00 Received: 10/25/17 11:44 | | | | | | | | | | |
| Arsenic | 0.027 | 0.004 | 0.010 | mg/l | 1 | 7103048 | 10/30/17 | 10/30/17 | EPA 6010 | |
| BMT-99 (17J0803-05) Wastewater | | | | | | | | | | |
| Sampled: 10/23/17 15:00 Received: 10/25/17 11:44 | | | | | | | | | | |
| Arsenic | ND | 0.004 | 0.010 | mg/l | 1 | 7103048 | 10/30/17 | 10/30/17 | EPA 6010 | |
| BMT-100 (17J0803-06) Wastewater | | | | | | | | | | |
| Sampled: 10/23/17 15:00 Received: 10/25/17 11:44 | | | | | | | | | | |
| Arsenic | 0.009 | 0.004 | 0.010 | mg/l | 1 | 7103048 | 10/30/17 | 10/30/17 | EPA 6010 | J |
| BMT-100-duplicate (17J0803-07) Wastewater | | | | | | | | | | |
| Sampled: 10/23/17 15:00 Received: 10/25/17 11:44 | | | | | | | | | | |
| Arsenic | 0.011 | 0.004 | 0.010 | mg/l | 1 | 7103048 | 10/30/17 | 10/30/17 | EPA 6010 | |
| BMT-101 (17J0803-08) Wastewater | | | | | | | | | | |
| Sampled: 10/23/17 15:00 Received: 10/25/17 11:44 | | | | | | | | | | |
| Arsenic | 0.005 | 0.004 | 0.010 | mg/l | 1 | 7103048 | 10/30/17 | 10/30/17 | EPA 6010 | J |
| BMT-102 (17J0803-09) Wastewater | | | | | | | | | | |
| Sampled: 10/23/17 15:00 Received: 10/25/17 11:44 | | | | | | | | | | |
| Arsenic | 0.013 | 0.004 | 0.010 | mg/l | 1 | 7103048 | 10/30/17 | 10/30/17 | EPA 6010 | |

The results in this report apply to the samples analyzed in accordance with the chain of custody document. This analytical report must be reproduced in its entirety.

Client Name: University of San Diego
Project Name: Black Mountain Bioaccessibility Trail Extra

EMA Log #: 17J0803

Total Metals by EPA 6000/7000 Series Methods

| Analyte | Result | MDL | Reporting Limit | Units | Dilution | Batch | Prepared | Analyzed | Method | Notes |
|--|--------|-------|-----------------|-------|----------|---------|----------|----------|----------|-------|
| BMT-103 (17J0803-10) Wastewater Sampled: 10/23/17 15:00 Received: 10/25/17 11:44 | | | | | | | | | | |
| Arsenic | 0.015 | 0.004 | 0.010 | mg/l | 1 | 7103048 | 10/30/17 | 10/30/17 | EPA 6010 | |
| BMT-104 (17J0803-11) Wastewater Sampled: 10/23/17 15:00 Received: 10/25/17 11:44 | | | | | | | | | | |
| Arsenic | 0.013 | 0.004 | 0.010 | mg/l | 1 | 7103048 | 10/30/17 | 10/30/17 | EPA 6010 | |
| BLANK-20171023 (17J0803-12) Wastewater Sampled: 10/23/17 15:00 Received: 10/25/17 11:44 | | | | | | | | | | |
| Arsenic | ND | 0.004 | 0.010 | mg/l | 1 | 7103048 | 10/30/17 | 10/30/17 | EPA 6010 | |

The results in this report apply to the samples analyzed in accordance with the chain of custody document. This analytical report must be reproduced in its entirety.

EnviroMatrix Analytical, Inc.



Client Name: University of San Diego
 Project Name: Black Mountain Bioaccessibility Trail Extra

EMA Log #: 17J0803

Total Metals by EPA 6000/7000 Series Methods - Quality Control

| Analyte | Result | MDL | Reporting Limit | Units | Spike Level | Source Result | %REC | %REC Limits | RPD | RPD Limit | Notes |
|-------------------------------|--------|-------|-----------------|-------|-------------------------------|---------------|------|-------------|-----|-----------|-------|
| Batch 7103048 | | | | | | | | | | | |
| Blank (7103048-BLK1) | | | | | Prepared & Analyzed: 10/30/17 | | | | | | |
| Arsenic | ND | 0.004 | 0.010 | mg/l | | | | | | | |
| LCS (7103048-BS1) | | | | | Prepared & Analyzed: 10/30/17 | | | | | | |
| Arsenic | 0.912 | 0.004 | 0.010 | mg/l | 1.00 | | 91 | 75-125 | | | |
| LCS Dup (7103048-BSD1) | | | | | Prepared & Analyzed: 10/30/17 | | | | | | |
| Arsenic | 0.937 | 0.004 | 0.010 | mg/l | 1.00 | | 94 | 75-125 | 3 | 20 | |

The results in this report apply to the samples analyzed in accordance with the chain of custody document. This analytical report must be reproduced in its entirety.

EnviroMatrix Analytical, Inc.



Client Name: University of San Diego
Project Name: Black Mountain Bioaccessibility Trail Extra

EMA Log #: 17J0803

Notes and Definitions

- J Detected but below the Reporting Limit; therefore, result is an estimated concentration (CLP J-Flag).
- ND Analyte NOT DETECTED at or above the reporting limit (or method detection limit when specified)
- NR Not Reported
- dry Sample results reported on a dry weight basis (if indicated in units column)
- RPD Relative Percent Difference
- MDL Method detection limit (indicated per client's request)

The results in this report apply to the samples analyzed in accordance with the chain of custody document. This analytical report must be reproduced in its entirety.

EnviroMatrix Analytical, Inc.



CHAIN-OF-CUSTODY RECORD



EMA Analytical, Inc.
4340 Viewridge Ave., Ste. A - San Diego, CA 92123 - Phone (858) 560-7717 - Fax (858) 560-7763

1750907
1700801

EMALOG #: [Blank]

Client: ASI

Attn: Beth O'Shea

Samplers(s): OSKA + NELA AT

Address: 5998 Alcalá Park EOS DEPT, San Diego, CA 92110

Phone: (619) 260-4245

Email: bethoshea@sandiego.edu

Billing Address: As above

Project ID: Black Mountain Bioaccessibility Trail Extra

Project #: #3

| ID # | Client Sample ID | Sample Date | Sample Time | Sample Matrix | Container # / Type |
|------|------------------|-------------|-------------|---------------|--------------------|
| 1 | ISMT-104 | 10/23/17 | 15:00 | NW | 2L/Com |
| 2 | BLANK-20171023 | " | 15:00 | NW | 2L/Com |
| 3 | | | | | |
| 4 | | | | | |
| 5 | | | | | |
| 6 | | | | | |
| 7 | | | | | |
| 8 | | | | | |
| 9 | | | | | |
| 10 | | | | | |

Matrix Codes: A = Air, DW = Drinking Water, GW = Groundwater, SW = Storm Water
 WW = Wastewater, S = Soil, SED = Sediment, SD = Solid, T = Tissue, O = Oil, L = Liquid

Shipped By: Courier UPS FedEx USPS Client Drop Off Other

Turn-Around-Time: Same Day 1 day 2 day 3 day 4 day 5 day STD (7 day)

Reporting Requirements: Fax PDF Excel Geotracker/EDF Hard Copy EDT

Sample Disposal: By Laboratory Return to Client: P/U or Delivery Archive

Correct Containers: Yes No N/A

Custody Seals Intact: Yes No N/A

COC/Labels Agree: Yes No N/A

Containers Properly Preserved: Yes No N/A

Temp @ Receipt: _____

Sampled By: Client EMA Autosampler

| Requested Analysis | RELINQUISHED BY | DATE/TIME | RECEIVED BY |
|--|--------------------|-----------|--------------------|
| Oil & Grease <input type="checkbox"/> 413.1 <input type="checkbox"/> 413.2 <input type="checkbox"/> 1664 | Signature: [Blank] | | Signature: [Blank] |
| 8015 (TPH) <input type="checkbox"/> Gas <input type="checkbox"/> Diesel <input type="checkbox"/> Ext | Print: Beth O'Shea | 10/25/17 | Print: [Blank] |
| 624/8260 (VOC) Full BTXE MTBE Oxy Nap | Company: [Blank] | 10/25/17 | Company: EMA |
| 625 / 8270 (SVOC) <input type="checkbox"/> PAH only | Signature: [Blank] | 10/25/17 | Signature: [Blank] |
| 608 / 8081 (Organochlorine Pesticides) | Print: [Blank] | 10/25/17 | Print: [Blank] |
| 608 / 8082 (Polychlorinated Biphenyls) | Company: [Blank] | 11:14 | Company: [Blank] |
| 8141 (Organophosphorus Pesticides) | Signature: [Blank] | | Signature: [Blank] |
| TBT (Organotin Compounds) | Print: [Blank] | | Print: [Blank] |
| pH <input type="checkbox"/> EC <input type="checkbox"/> TSS <input type="checkbox"/> TDS | Company: [Blank] | | Company: [Blank] |
| Nitrate <input type="checkbox"/> Nitrite <input type="checkbox"/> TKN <input type="checkbox"/> NH3 | Signature: [Blank] | | Signature: [Blank] |
| CAC Title 22/CAM17 Metals <input type="checkbox"/> TLC <input type="checkbox"/> STL | Print: [Blank] | | Print: [Blank] |
| TCLP (RCRA) <input type="checkbox"/> Metals <input type="checkbox"/> Organics | Company: [Blank] | | Company: [Blank] |
| Cd Cr Cu Pb Ni Ag Zn <input type="checkbox"/> Dissolved | Signature: [Blank] | | Signature: [Blank] |
| Coliform, <input type="checkbox"/> Total (MTF) <input type="checkbox"/> Fecal (MTF) | Print: [Blank] | | Print: [Blank] |
| Collet, T+E, Coil <input type="checkbox"/> PA <input type="checkbox"/> Enumeration | Company: [Blank] | | Company: [Blank] |
| Enterococcus, <input type="checkbox"/> MTF <input type="checkbox"/> Enterolent | Signature: [Blank] | | Signature: [Blank] |
| Heterotrophic Plate Count (HPC) | Print: [Blank] | | Print: [Blank] |
| BOD <input type="checkbox"/> COD <input type="checkbox"/> Cyanide | Company: [Blank] | | Company: [Blank] |
| <i>Total As</i> | | | |

Project/Sample Comments:

*Additional costs may apply. Please note there is a \$35 minimum charge for all clients.
 **EMA reserves the right to return any samples that do not match our waste profile.
 NOTE: By relinquishing samples to EMA, Inc., client agrees to pay for the services requested on this COC form and any additional analyses performed on this project. Payment for services is due within 30 days from date of invoice. Samples will be disposed of 7 days after report has been finalized unless otherwise noted. All work is subject to EMA's terms and conditions.

EnviroMatrix



Analytical, Inc.

02 October 2017

University of San Diego
Attn: Beth O'Shea, PhD
5998 Alcalá Park
San Diego, CA 92110

EMA Log #: 17I0941

Project Name: Black Mountain Bioaccessibility Trail Extra
Project Desc./#: #2

Enclosed are the results of analyses for samples received by the laboratory on 09/28/17 14:05. Samples were analyzed pursuant to client request utilizing EPA or other ELAP approved methodologies. I certify that this data is in compliance both technically and for completeness.

A handwritten signature in black ink, appearing to read 'Dan Verdon', is written over a light gray grid background.

Dan Verdon
Laboratory Director

CA ELAP Certification #: 2564

4340 Viewridge Avenue, Suite A - San Diego, California 92123 - (858) 560-7717 - Fax (858) 560-7763
Analytical Chemistry Laboratory

Client Name: University of San Diego
Project Name: Black Mountain Bioaccessibility Trail Extra

EMA Log #: 17I0941

ANALYTICAL REPORT FOR SAMPLES

| Sample ID | Laboratory ID | Matrix | Date Sampled | Date Received |
|-------------------|---------------|------------|----------------|----------------|
| BMT-434 | 17I0941-01 | Wastewater | 09/27/17 13:00 | 09/28/17 14:05 |
| BMT-446 | 17I0941-02 | Wastewater | 09/27/17 13:00 | 09/28/17 14:05 |
| BMT-447 | 17I0941-03 | Wastewater | 09/27/17 13:00 | 09/28/17 14:05 |
| BMT-450 | 17I0941-04 | Wastewater | 09/27/17 13:00 | 09/28/17 14:05 |
| BMT-451 | 17I0941-05 | Wastewater | 09/27/17 13:00 | 09/28/17 14:05 |
| BMT-451-duplicate | 17I0941-06 | Wastewater | 09/27/17 13:00 | 09/28/17 14:05 |
| BMT-536 | 17I0941-07 | Wastewater | 09/27/17 13:00 | 09/28/17 14:05 |
| BLANK_20170927 | 17I0941-08 | Wastewater | 09/27/17 13:00 | 09/28/17 14:05 |

The results in this report apply to the samples analyzed in accordance with the chain of custody document. This analytical report must be reproduced in its entirety.

EnviroMatrix Analytical, Inc.



Client Name: University of San Diego
 Project Name: Black Mountain Bioaccessibility Trail Extra

EMA Log #: 17I0941

Total Metals by EPA 6000/7000 Series Methods

| Analyte | Result | MDL | Reporting Limit | Units | Dilution | Batch | Prepared | Analyzed | Method | Notes |
|---|--------|-------|-----------------|-------|----------|---------|----------|----------|----------|-------|
| BMT-434 (17I0941-01) Wastewater | | | | | | | | | | |
| Sampled: 09/27/17 13:00 Received: 09/28/17 14:05 | | | | | | | | | | |
| Arsenic | 0.045 | 0.004 | 0.010 | mg/l | 1 | 7092923 | 09/29/17 | 10/02/17 | EPA 6010 | |
| BMT-446 (17I0941-02) Wastewater | | | | | | | | | | |
| Sampled: 09/27/17 13:00 Received: 09/28/17 14:05 | | | | | | | | | | |
| Arsenic | 0.014 | 0.004 | 0.010 | mg/l | 1 | 7092923 | 09/29/17 | 10/02/17 | EPA 6010 | |
| BMT-447 (17I0941-03) Wastewater | | | | | | | | | | |
| Sampled: 09/27/17 13:00 Received: 09/28/17 14:05 | | | | | | | | | | |
| Arsenic | 0.028 | 0.004 | 0.010 | mg/l | 1 | 7092923 | 09/29/17 | 10/02/17 | EPA 6010 | |
| BMT-450 (17I0941-04) Wastewater | | | | | | | | | | |
| Sampled: 09/27/17 13:00 Received: 09/28/17 14:05 | | | | | | | | | | |
| Arsenic | 0.015 | 0.004 | 0.010 | mg/l | 1 | 7092923 | 09/29/17 | 10/02/17 | EPA 6010 | |
| BMT-451 (17I0941-05) Wastewater | | | | | | | | | | |
| Sampled: 09/27/17 13:00 Received: 09/28/17 14:05 | | | | | | | | | | |
| Arsenic | 0.039 | 0.004 | 0.010 | mg/l | 1 | 7092923 | 09/29/17 | 10/02/17 | EPA 6010 | |
| BMT-451-duplicate (17I0941-06) Wastewater | | | | | | | | | | |
| Sampled: 09/27/17 13:00 Received: 09/28/17 14:05 | | | | | | | | | | |
| Arsenic | 0.040 | 0.004 | 0.010 | mg/l | 1 | 7092923 | 09/29/17 | 10/02/17 | EPA 6010 | |
| BMT-536 (17I0941-07) Wastewater | | | | | | | | | | |
| Sampled: 09/27/17 13:00 Received: 09/28/17 14:05 | | | | | | | | | | |
| Arsenic | 0.030 | 0.004 | 0.010 | mg/l | 1 | 7092923 | 09/29/17 | 10/02/17 | EPA 6010 | |
| BLANK_20170927 (17I0941-08) Wastewater | | | | | | | | | | |
| Sampled: 09/27/17 13:00 Received: 09/28/17 14:05 | | | | | | | | | | |
| Arsenic | 0.004 | 0.004 | 0.010 | mg/l | 1 | 7092923 | 09/29/17 | 10/02/17 | EPA 6010 | J |

The results in this report apply to the samples analyzed in accordance with the chain of custody document. This analytical report must be reproduced in its entirety.



Client Name: University of San Diego
 Project Name: Black Mountain Bioaccessibility Trail Extra

EMA Log #: 17I0941

Total Metals by EPA 6000/7000 Series Methods - Quality Control

| Analyte | Result | MDL | Reporting Limit | Units | Spike Level | Source Result | %REC | %REC Limits | RPD | RPD Limit | Notes |
|-------------------------------|--------|-------|-----------------|-------|---------------------------------------|---------------|------|-------------|-----|-----------|-------|
| Batch 7092923 | | | | | | | | | | | |
| Blank (7092923-BLK1) | | | | | Prepared: 09/29/17 Analyzed: 10/02/17 | | | | | | |
| Arsenic | ND | 0.004 | 0.010 | mg/l | | | | | | | |
| LCS (7092923-BS1) | | | | | Prepared: 09/29/17 Analyzed: 10/02/17 | | | | | | |
| Arsenic | 0.998 | 0.004 | 0.010 | mg/l | 1.00 | | 100 | 75-125 | | | |
| LCS Dup (7092923-BSD1) | | | | | Prepared: 09/29/17 Analyzed: 10/02/17 | | | | | | |
| Arsenic | 1.01 | 0.004 | 0.010 | mg/l | 1.00 | | 101 | 75-125 | 1 | 20 | |

The results in this report apply to the samples analyzed in accordance with the chain of custody document. This analytical report must be reproduced in its entirety.

EnviroMatrix Analytical, Inc.



Notes and Definitions

- J Detected but below the Reporting Limit; therefore, result is an estimated concentration (CLP J-Flag).
- ND Analyte NOT DETECTED at or above the reporting limit (or method detection limit when specified)
- NR Not Reported
- dry Sample results reported on a dry weight basis (if indicated in units column)
- RPD Relative Percent Difference
- MDL Method detection limit (indicated per client's request)

The results in this report apply to the samples analyzed in accordance with the chain of custody document. This analytical report must be reproduced in its entirety.





EnviroMatrix Analytical, Inc.

4340 Viewridge Ave., Ste. A - San Diego, CA 92123 - Phone (858) 560-7717 - Fax (858) 560-7763

CHAIN-OF-CUSTODY RECORD 17 IO 945

EMALOG #: USD
Client: USD
Attn: BETH OSLIED
Samplers(s): OSHER + WRIGHT
Address: 598 ALCALA PARK E08 DEPT
SAN DIEGO, CA 92110
Phone: 619-260-4243 **Fax:**
Email: bethosher@sandiego.edu
Billing Address: As above

Project ID: BLACK MOUNTAIN SUSTAINABILITY TRAIL EXTEA #2
Project #: PO #:

| ID # | Client Sample ID | Sample Date | Sample Time | Sample Matrix | Container # / Type |
|------|-------------------|-------------|-------------|---------------|--------------------|
| 1 | BMT-434 | 9/27 | 15:00 | NW | Water |
| 2 | BMT-446 | | | | Water |
| 3 | BMT-447 | | | | Water |
| 4 | BMT-450 | | | | Water |
| 5 | BMT-451 | | | | Water |
| 6 | BMT-451-duplicate | | | | Water |
| 7 | BMT-536 | | | | Water |
| 8 | BLANK-20170927 | | | | Water |
| 9 | | | | | |
| 10 | | | | | |

Matrix Codes: A = Air, DW = Drinking Water, GW = Groundwater, SW = Storm Water
 WW = Wastewater, S = Soil, SED = Sediment, SD = Solid, T = Tissue, O = Oil, L = Liquid
Shipped By: Courier UPS FedEx USPS Client Drop Off Other
Turn-Around-Time: Same Day 1 day 2 day 3 day 4 day 5 day STD (7 day)
Reporting Requirements: Fax PDF Excel Geotracker/EDF Hard Copy EDT
Sample Disposal: By Laboratory Return to Client: PU or Delivery Archive

Sample Integrity
 Correct Containers: Yes No N/A
 Custody Seals Intact: Yes No N/A
 COC Labels Agree: Yes No N/A
 Temp @ Receipt: 20°C
 Sampled By: Client/EMA Autosampler

| Requested Analysis | | RELINQUISHED BY | DATE/TIME | RECEIVED BY |
|--|--|-----------------|-----------|-------------|
| <input type="checkbox"/> Oil & Grease <input type="checkbox"/> 413.1 <input type="checkbox"/> 413.2 <input type="checkbox"/> 1664 | | Signature | | Signature |
| <input type="checkbox"/> 8015 (TPH) <input type="checkbox"/> Gas <input type="checkbox"/> Diesel <input type="checkbox"/> Ext | | Print | 9.28.17 | Print |
| <input type="checkbox"/> 624/8260 (VOC) Full BTXE MTBE Oxy Nap | | Company: | 1:00 | Company: |
| <input type="checkbox"/> 625 / 8270 (SVOC) <input type="checkbox"/> PAH only | | Signature | 9.28.17 | Signature |
| <input type="checkbox"/> 608 / 8081 (Organochlorine Pesticides) | | Print | 1:05 | Print |
| <input type="checkbox"/> 608 / 8082 (Polychlorinated Biphenyls) | | Company: | | Company: |
| <input type="checkbox"/> 8141 (Organophosphorus Pesticides) | | Signature | | Signature |
| <input type="checkbox"/> TBT (Organotin Compounds) | | Print | | Print |
| <input type="checkbox"/> pH <input type="checkbox"/> EC <input type="checkbox"/> TSS <input type="checkbox"/> TDS | | Company: | | Company: |
| <input type="checkbox"/> Nitrate <input type="checkbox"/> Nitrite <input type="checkbox"/> TKN <input type="checkbox"/> NH3 | | Signature | | Signature |
| <input type="checkbox"/> CAC Title 22/CAM17 Metals <input type="checkbox"/> TLC <input type="checkbox"/> STLC | | Print | | Print |
| <input type="checkbox"/> TCLP (RCRA) <input type="checkbox"/> Metals <input type="checkbox"/> Organics | | Company: | | Company: |
| <input type="checkbox"/> Cd <input type="checkbox"/> Cr <input type="checkbox"/> Cu <input type="checkbox"/> Pb <input type="checkbox"/> Ni <input type="checkbox"/> Ag <input type="checkbox"/> Zn <input type="checkbox"/> Dissolved | | Signature | | Signature |
| <input type="checkbox"/> Coliform, <input type="checkbox"/> Total (MTF) <input type="checkbox"/> Fecal (MTF) | | Print | | Print |
| <input type="checkbox"/> Collet, T+E, Coli <input type="checkbox"/> P/A <input type="checkbox"/> Enumeration | | Company: | | Company: |
| <input type="checkbox"/> Enterococcus, <input type="checkbox"/> MTF <input type="checkbox"/> Enterolert | | Signature | | Signature |
| <input type="checkbox"/> Heterotrophic Plate Count (HPC) | | Print | | Print |
| <input type="checkbox"/> BOD <input type="checkbox"/> COD <input type="checkbox"/> Cyanide | | Company: | | Company: |

Project/Sample Comments:

*Additional costs may apply. Please note there is a \$35 minimum charge for all clients.
 *EMA reserves the right to return any samples that do not match our waste profile.
 NOTE: By relinquishing samples to EMA, Inc., client agrees to pay for the services requested on this COC form and any additional analyses performed on this project. Payment for services is due within 30 days from date of invoice. Samples will be disposed of 7 days after report has been finalized unless otherwise noted. All work is subject to EMA's terms and conditions.



APPENDIX H

Human Health Risk Assessment

A P P E N D I X H

HUMAN HEALTH RISK ASSESSMENT
BLACK MOUNTAIN OPEN SPACE PARK
SAN DIEGO, CALIFORNIA

Table of Contents

| <u>SECTION</u> | <u>PAGE</u> |
|---|-------------|
| 1.0 STATISTICAL ANALYSIS | 4 |
| 2.0 HUMAN HEALTH RISK ASSESSMENT | 5 |
| 2.1 Conceptual Site Model..... | 5 |
| 2.2 Exposure Point Concentrations in Ambient Air..... | 6 |
| 2.3 Toxicity Assessment | 6 |
| 2.3.1 Non-Carcinogenic Dose-Response Criteria..... | 7 |
| 2.3.2 Carcinogenic Dose-Response Criteria..... | 8 |
| 2.4 Risk Characterization..... | 9 |
| 2.4.1 Soil Ingestion and Dermal Dose Estimation..... | 10 |
| 2.4.2 Inhalation Exposure Dose Estimation | 10 |
| 2.4.3 Incremental Cancer Risk | 11 |
| 2.4.4 Non-Cancer Health Hazards | 12 |
| 2.5 Risk-Based Cleanup Level | 12 |
| 3.0 REFERENCES | 14 |

LIST OF TABLES

| | |
|---------|--|
| Table 1 | Summary of Black Mountain Trail Soil Samples – Arsenic |
| Table 2 | Statistical Parameters for Soil Arsenic Data |
| Table 3 | Exposure Parameters for Onsite Receptors – Recreational Exposure Scenario |
| Table 4 | Exposure Parameters for Onsite Receptors – Occupational Exposure Scenario |
| Table 5 | Toxicity Criteria for Chemicals of Potential Concern |
| Table 6 | Estimated Cumulative Risks and Hazards Using All Soil Arsenic Data – Recreational Exposure Scenario |
| Table 7 | Estimated Cumulative Risks and Hazards Using All Soil Arsenic Data – Occupational Exposure Scenario |
| Table 8 | Estimated Cumulative Risks and Hazards Using Soil Arsenic Data Up to a Maximum of 210 mg/Kg – Recreational Exposure Scenario |
| Table 9 | Estimated Cumulative Risks and Hazards Using Soil Arsenic Data Up to a Maximum of 210 mg/Kg – Occupational Exposure Scenario |

LIST OF FIGURES

| | |
|----------|-----------------------|
| Figure 1 | Conceptual Site Model |
|----------|-----------------------|

LIST OF ATTACHMENTS

- Attachment A ProUCL Printouts
- Attachment B Respirable Dust Monitoring Reports
- Attachment C Cancer Risk and Health Hazard Calculations – Using All Soil Arsenic Data
- Attachment D Cancer Risk and Health Hazard Calculations – Assuming a Maximum Residual Concentration of No More Than 210 mg/Kg

1.0 STATISTICAL ANALYSIS

A statistical analysis of soil arsenic data was conducted to define the statistical distribution of the data, the mean concentration, standard deviation, coefficient of variability, the 95 percent upper confidence limit on the mean concentration (95UCL) and the maximum concentration detected.

The statistical analysis of soil arsenic data was conducted using the U.S. Environmental Protection Agency (USEPA) developed software ProUCL (Version 5.1; Singh and Maichle, 2015). ProUCL was chosen because it was specifically developed to evaluate environmental data and it calculates multiple types of confidence limits. According to ProUCL, the 95UCL soil arsenic concentration at the trails is 319.1 milligrams per kilogram (mg/Kg). The ProUCL printout showing the 95UCL estimated for arsenic in soil is included in Attachment A.

As stated in Section 6.2.3 of the main report, at areas where the XRF readings were at or above 80 mg/kg soil samples and XRF readings were obtained at a higher sampling density than anywhere else on the trails. Due to the biased sampling approach, the arsenic trail data (both analytical and XRF) are biased towards high arsenic concentrations. Since the soil analytical data is biased towards high arsenic concentrations, all statistical parameters are also biased towards high arsenic concentrations. Although biased data should not be used to establish Exposure Point Concentrations (EPCs; USEPA 1989 and DTSC 2015), the biased data was used here since one of the objectives of this Human Health Risk Assessment (HHRA) is to evaluate potential health risks and hazards under a “worst-case” exposure scenario. Thus, the use of biased, upper-end EPC is considered to be acceptable for this evaluation. The soil arsenic data used in the statistical analysis is presented in Table 1.

It should be noted again that since soil sampling density was higher at the local “hot spots,” the estimated 95UCL is an unrealistically high estimate of prevailing soil arsenic concentrations at the trails. Nonetheless, the estimated 95UCL soil arsenic concentration was selected as the EPC so that potential risks and hazards posed by the site would not be underestimated. The statistical parameters obtained from the soil arsenic data are presented in Table 2.

2.0 HUMAN HEALTH RISK ASSESSMENT

California health and environmental protection agencies require the remediation of anthropogenic chemical-impacted soil if the chemicals are found to represent a threat to human health and the environment. Similarly, cleanup of chemical-impacted soil must be conducted to the extent that the threat posed by the release is reduced to acceptable levels. The purpose of this risk evaluation was to determine if arsenic detected in surface soils (down to a depth of 5 feet bgs) at the Park represent a threat to human health.

2.1 CONCEPTUAL SITE MODEL

A Conceptual Site Model (CSM) shows all potentially complete exposure pathways for a given environmental source. The CSM identifies potential chemical sources, release mechanisms, transport media, routes of chemical migration through the environment, exposure media, and potential receptors. The CSM for the site is presented in Figure 1. The following paragraphs define the exposure pathways evaluated in this risk evaluation and the rationale for their inclusion or elimination from consideration.

Potential receptors whom may come in contact with site-related chemicals are current and future visitors to the Park and construction and maintenance workers during upkeep and maintenance of the trails. Exposure parameters used to characterize recreational receptors (visitors) whom may walk or bike on the trails are presented in Table 3. Exposure parameters used to characterize construction and maintenance workers whom may come in contact with site-related chemicals are presented in Table 4.

Both workers and recreational receptors were deemed to have the potential to come in contact with arsenic through the inhalation of ambient air and direct contact with soil. Ambient air may become impacted by airborne dust, therefore the inhalation of dust is considered to be a complete exposure pathway. Construction workers and recreational receptors may also come in contact with surficial soils when conducting outdoor activities. Therefore, the incidental ingestion and dermal contact with impacted soil are considered to be complete exposure pathways.

It is safe to assume that construction workers and recreational receptors will receive their drinking water from municipal sources and will not depend on surface water or groundwater wells for their water needs. Therefore, the surface water and groundwater exposure pathways are not considered to be complete exposure pathways for onsite receptors.

2.2 EXPOSURE POINT CONCENTRATIONS IN AMBIENT AIR

Exposure to arsenic detected along the hiking trails may occur via inhalation of fugitive dust. Inhalation exposure to non-volatile compounds is typically minor in fugitive dust when compared to direct ingestion exposure (USEPA, 2002). Nevertheless, a relationship must be estimated between the chemical concentration in soil and the concentration in air due to fugitive dust emissions from surface soil.

On August 23 and 29, 2017, dust monitoring was conducted on Black Mountain Park trails. The purpose of the dust monitoring was to obtain site specific information about the amount of dust generated on Park trails during walking/hiking and biking. Site-specific dust monitoring data was collected by Ninyo & Moore staff using a portable personal dust monitor (TSI-AM510) that was strapped onto a day pack at a height and location generally corresponding to the breathing zone. The monitor uses light scattering technology to determine mass concentration of dust in real-time. The monitor was calibrated each day against a gravimetric reference in accordance with the manufactures specifications. Copies of the respirable dust monitoring reports are included in Attachment B. The average dust concentration in air obtained from seven sampling events was estimated to be 0.047 milligrams per cubic meter (mg/m^3).

The USEPA (2002) and DTSC (2015) recommend using a particulate emission factor (PEF) to model chemical concentrations in airborne dust. The PEF's units are in cubic meters per kilogram (m^3/kg). The average dust concentration obtained from the dust monitoring events was converted to PEF. The average dust concentration obtained from the sampling events (Attachment B) is equivalent to a PEF of $2.13\text{E}+07 \text{ m}^3/\text{kg}$. The ambient arsenic air concentrations due to dust emissions for recreational receptors were obtained by dividing the soil arsenic concentrations by the PEF.

Default PEF values for construction and maintenance workers published by the DTSC (2014) were used in this risk evaluation. The industrial PEF value of $1.3\text{E}+09 \text{ m}^3/\text{kg}$ was used to estimate dust emissions for maintenance workers. The construction worker PEF of $1.0\text{E}+06 \text{ m}^3/\text{kg}$ was used to estimate dust exposures for construction workers. The estimated ambient air exposure point concentrations were used below to estimate dust inhalation exposures for onsite receptors.

2.3 TOXICITY ASSESSMENT

In order to evaluate the potential adverse effects associated with exposure to chemicals, the relationship between the dose of each chemical and the incidence or potential of an adverse health effect in an exposed population must be determined. This is known as dose-response

assessment and is based on data collected from animal studies and theoretical precepts about what might occur in humans.

This risk assessment considers both carcinogenic and non-carcinogenic health effects associated with chemical exposures based on dose-response criteria published by various regulatory agencies.

In this evaluation, chronic toxicity criteria were selected (in order of preference) from the following sources: (1) Cal-EPA OEHHA Toxicity Criteria Database, online (DTSC, 2017), (2) USEPA's Integrated Risk Information System (IRIS; USEPA, 2017a) and (3) USEPA Region IX Regional Screening Level (RSL) tables (EPA, 2017b).

2.3.1 Non-Carcinogenic Dose-Response Criteria

It is widely accepted that most biological effects of chemical substances occur only after a threshold dose is reached. For the purpose of establishing non-carcinogenic criteria levels, this threshold dose is usually derived from either the no observed adverse effect level (NOAEL) or the lowest observed adverse effect level (LOAEL), as determined in chronic animal exposure studies. The NOAEL is defined as the highest dose at which no adverse effects occur, while the LOAEL is defined as the lowest dose at which adverse effects begin to appear. NOAELs and LOAELs are used by the USEPA to establish reference doses (RfDs) for acceptable levels of human intake.

A RfD is the dose of a chemical that is not expected to cause adverse health effects over a lifetime of daily exposure in the most sensitive population. Uncertainty factors are used to set RfDs, representing an attempt to account for limitations in the quality or quantity of available data. Most RfDs include a 100-fold safety factor that is based on 1) a factor of 10 to account for uncertainties in extrapolating animal data to human health effects, and 2) another 10-fold safety factor to account for differences in sensitivity within the human population. Furthermore, if an available database is incomplete, or if the involved chemical is persistent or bioaccumulative, additional 10-fold safety factors may be applied. Reference doses for arsenic are compiled in Table 5.

The default RfD developed for arsenic assumes that one-hundred percent of the arsenic ingested is absorbed (DTSC (2017)). However, the DTSC (2017) now recommends the use of a relative bioavailability (RBA) factor of 60 percent for arsenic in soil. Specifically, the DTSC (2017) recommends that the RBA factors be used to adjust default oral toxicity values (reference doses and slope factors) to account for differences in absorption seen in environmental media at the site vs. the default absorption value of 100 percent.

For non-cancer effects, the default oral reference dose (RfD_{default}) can be adjusted (RfD_{adjusted}) as follows:

$$RfD_{adjusted} = \frac{RfD_{default}}{RBA}$$

In this HHRA, the $RfD_{default}$ of 3.5E-06 mg/Kg/day was converted to a $RfD_{adjusted}$ of 5.8E-06 mg/Kg/day. The $RfD_{adjusted}$ was used in this risk assessment to estimate non-carcinogenic health effects associated with incidental ingestion of soil.

For the dermal exposure pathway, The USEPA (2017) recommends the use of a default dermal absorption factor of 0.03 for arsenic. The default dermal absorption factor is the fraction of arsenic in contact with the skin that can be absorbed into the body. The default factor was derived from absorption studies where arsenic was dissolved in water and then in contact with bare skin (G. Post, 2003). The use of the default absorption factor assumes that essentially one-hundred percent of the arsenic in soil and/or dust is soluble in water and hence available for dermal absorption. However, the bioaccessibility studies conducted using Black Mountain soil samples (see Section 12.0 of main report), have demonstrated that arsenic at the site is tightly bound to rock and soil matrix. The bioaccessibility studies have also demonstrated that it takes strong acidic solutions to extract arsenic from rock matrix and that, on average, the maximum amount of arsenic extractable is no more than 3-percent of the total amount of arsenic in the rock.

In an effort to account for the low solubility of local soil arsenic in the calculation of non-carcinogenic effects, the default dermal absorption factor (0.03) was modified by including a solubility factor of 0.03. Thus, the arsenic soil-to-skin absorption factor used in this HHRA was 0.001 (see Tables C-2 and C-10 of Attachment C).

2.3.2 Carcinogenic Dose-Response Criteria

The currently accepted regulatory approach assumes that all potentially carcinogenic chemicals should be treated as if they do not have thresholds. This regulatory approach, which was used to evaluate carcinogenic risks for this document, assumes that the dose-response curve for carcinogens allows for zero risk at zero dose (i.e., for all doses, some cancer risk is assumed to be present). Since animal testing is performed at relatively high doses for the purposes of eliciting a carcinogenic response, various mathematical models are used to estimate the theoretically plausible response at low doses. The accuracy of the projected risk depends on how well the model predicts the true relationship between dose and risk at levels where this relationship cannot actually be measured.

Health risks for exposures to carcinogens are defined in terms of probabilities. The probabilities quantify the likelihood of a carcinogenic response in an individual that receives a given dose of a particular carcinogen. These probabilities are calculated based on the potential dose and the carcinogenic slope factor (SF) for a chemical.

The SF, which is expressed in units of inverse milligrams per kilogram-day (mg/Kg-day)⁻¹, is the 95UCL of the probability of carcinogenic response per unit daily intake of a chemical over a lifetime. The SF multiplied by the lifetime average daily intake of the chemical (dose) provides an estimate of the 95UCL of the theoretical cancer risk for the specific dose. The SFs used in this HHRA to estimate carcinogenic dose-assessment risks are presented in Table 5.

As in the case of the RfD, the default oral-SF assumes that one-hundred percent of the arsenic ingested is absorbed (DTSC, 2016). However, the DTSC (2016) now recommends that the RBA factors be used to adjust default oral SFs to account for differences in absorption seen in environmental media at the site vs. the default absorption value of 100 percent.

For cancer effects, the default slope factor (SF_{default}) can be adjusted (SF_{adjusted}) as follows:

$$SF_{adjusted} = SF_{default} * RBA$$

In this HHRA, the SF_{default} of 9.5 (mg/Kg/day)⁻¹ was converted to a SF_{adjusted} of 5.7 (mg/Kg/day)⁻¹. The SF_{adjusted} was used in this HHRA to estimate incremental cancer risks associated with incidental ingestion of soil.

Again, in an effort to account for the low solubility of local soil arsenic, the default dermal absorption factor (0.03) was modified by including a solubility factor of 0.03. Thus, the arsenic soil-to-skin absorption factor used in the cancer risk calculations was 0.001 (see Tables C-6 and C-14 of Attachment C).

2.4 RISK CHARACTERIZATION

Risk characterization involves estimating the magnitude of the potential adverse health effects of the hazardous chemicals under study and making judgments about the nature of the health threat to the defined receptor populations. It combines the results of the dose-response (toxicity) and exposure assessment.

Health risks associated with environmental exposures are directly related to the duration of exposure. Provided the chemical concentrations in environmental media remain constant, the populations facing longer exposures will receive the highest dose and hence would face the highest estimated health risk. Therefore, it is customary to assess health risks based on the populations expected to receive a higher dose. If the health risks estimated for the “high dose populations” are found to be within acceptable levels, then other populations having lower intensity of exposure do not have to be evaluated as their exposures and health risks can be concluded to fall within acceptable levels.

2.4.1 Soil Ingestion and Dermal Dose Estimation

Two types of chronic, chemical intake doses were calculated. Chemical intakes associated with non-carcinogenic adverse health effects were estimated by calculating the average daily intake (ADI). Non-carcinogenic exposures are expected as long as the receptor has contact with the site, which is typically less than a lifetime. In contrast, chemical intakes associated with carcinogenic health effects are averaged over a lifetime of 70 years, even though actual site exposures are also typically less than a lifetime. Thus, carcinogenic chemical intakes were estimated by calculating the lifetime average daily intake (LADI). The equation used to calculate soil exposure ADI and/or LADI values for each exposure pathway and COPC is shown below:

$$(L)ADI = EPC * \frac{RIF \cdot EF \cdot ED}{BW \cdot AT}$$

Where:

| | | |
|--------|---|--|
| (L)ADI | = | (Lifetime) Average daily intake (mg/Kg-day) |
| EPC | = | Exposure point concentration (units vary by media) |
| RIF | = | Route-specific intake factor (mg/day) |
| EF | = | Exposure frequency (days/year) |
| ED | = | Exposure duration (years) |
| BW | = | Body weight (kg) |
| AT | = | Averaging time (days) |

For ingestion, the RIF equals the soil ingestion rate. For dermal contact, $RIF = SA * AF * ABS$ where SA = skin surface area, AF = soil to skin adherence factor and ABS = dermal absorption factor (chemical specific). These exposure parameters used to calculate the ADI and LADI for recreational receptors and construction workers are listed in Tables 3 and 4, respectively.

2.4.2 Inhalation Exposure Dose Estimation

This section discusses the methods used to quantify inhalation doses for potential receptors at the site. Exposure assumptions, including absorption and bioavailability factors, exposure route and duration, and contact rates, were used to calculate the exposure concentrations (EC).

The estimated ECs for airborne arsenic were used in the risk characterization section to estimate the potential for carcinogenic health risks and non-carcinogenic adverse health effects associated with inhalation of arsenic in dust.

$$EC = \frac{CA \cdot ET \cdot EF \cdot ED}{AT}$$

Where:

- EC = Exposure concentration, micrograms per cubic meter (ug/m³)
- CA = Chemical concentration in air, ug/m³
- ET = Exposure time, hours/day
- EF = Exposure frequency, days/year
- ED = Exposure duration, years
- AT = Averaging time, hours (used the equivalent of 70 years for carcinogens and same value as ED for non-carcinogens)

Inhalation intake factors were combined with estimated outdoor dust concentrations to obtain the exposure concentration for construction workers and recreational receptors.

2.4.3 Incremental Cancer Risk

Excess cancer risks were estimated by multiplying the LADI by the chemical carcinogenic toxicity criteria. The equation used to estimate the excess cancer risk is:

$$\text{Excess Cancer Risk} = \text{LADI} \times \text{CSF}$$

The excess cancer risks were compared to the risk level considered acceptable by federal and state regulatory agencies. The target cancer risk level identified by the DTSC (2015) is 1 in one million (1E-06). However, USEPA has established acceptable incremental cancer risk levels to be within the risk range of 1 in 10,000 (1E-04) and 1E-06; risks greater than 1E-04 are generally considered unacceptable. Cal-EPA has defined a risk of 1 in 100,000 (1E-05) as the “no significant level” for carcinogens under California’s Safe Drinking Water and Toxic Enforcement Act (Proposition 65). Further, most California air districts use the 1E-05 risk level as the notification trigger level under California’s AB2588 Toxic Hot Spots Program. Thus, although agencies will exercise caution in determining whether risks within the range of 1E-04 and 1E-06 require additional investigation or some form of risk management, there is a general precedent that predicted cancer risks that are on the low end of this range will generally be considered acceptable and not warrant further evaluation.

For this risk assessment, estimated cancer risks below 1E-06 are considered acceptable for recreational receptors. While for construction and maintenance workers the acceptable cancer risk was set at 1E-05 in accordance with California Proposition 65.

The detailed cancer risk and non-cancer hazard calculation tables are presented in Attachment C. The estimated cancer risks and hazard index (HI) for recreational receptors are presented on Table 6. The estimated cancer risk and HI for construction workers are presented on Table 7.

Using the 95UCL soil arsenic concentration, the incremental cancer risk for recreational receptor and construction and maintenance workers were estimated to be:

- 6E-06 for recreational receptors (Table 6).
- 2E-06 for construction workers (Table 7).
- 2E-05 for maintenance workers (Table 7).

The estimated cancer risk for recreational receptors exceeds the acceptable cancer risk of 1E-06. The estimated cancer risks for maintenance workers exceeds the acceptable cancer risk of 1E-05. Supporting calculations are presented in Attachment C.

2.4.4 Non-Cancer Health Hazards

Hazard quotients were estimated by calculating the ratio of the average daily dose (ADD) to the corresponding chronic reference dose for non-carcinogenic effects. The equation used to estimate the hazard quotient is:

$$\text{Hazard Quotient} = \frac{ADD}{RfD}$$

The hazard quotients were then compared to an acceptable hazard level. Hazard quotients less than the DTSC benchmark hazard level of 1.0 indicate that no adverse health effects are predicted from exposure to arsenic in soil.

Using the 95UCL soil arsenic concentration, the hazard indices for recreational receptors and construction workers were estimated to be:

- 1.0 for adult recreational receptors (Table 6).
- 0.5 for children recreational receptors (Table 6).
- 3.0 for construction workers (Table 7).
- 6.0 for maintenance workers (Table 7).

The estimated hazard indices for construction and maintenance workers exceed the point of departure of 1.0 for non-cancer effects. Supporting calculations are presented in Attachment C.

2.5 RISK-BASED CLEANUP LEVEL

Results of the risk evaluation show that estimated cancer risks associated with exposure to arsenic in surface soil could exceed levels considered acceptable to California health and

environmental protection agencies. In light of these results, a virtual remediation was conducted by gradually removing from the assessment maximum detected soil arsenic concentrations. The virtual remediation was conducted until the estimated soil arsenic 95UCL was reduced to a level that was estimated to result in risks at or below $1E-06$. Following the virtual remediation, when all soil arsenic concentrations higher than 210 mg/Kg were removed from the evaluation, the estimated 95UCL was estimated to be 44.76 mg/Kg (Table 2).

Using the risk assessment methodology described above and a 95UCL soil arsenic concentration of 44.76 mg/Kg, the estimated cancer risk for recreational receptors was estimated to be less than $1E-06$ (Table 8). Using the risk assessment methodology described above and a 95UCL soil arsenic concentration of 44.76 mg/Kg, the estimated cancer risk for construction workers and maintenance workers (Table 9) were estimated to be $2E-07$ and $3E-06$, respectively. These estimated cancer risks are within levels considered acceptable to California health and environmental protection agencies. Based on these results, it is recommended soil arsenic concentrations in excess of 210 mg/Kg at the Park be removed, covered or remediated. Supporting cancer risk and health hazard calculations are presented in Attachment D.

3.0 REFERENCES

- California Department of Toxic Substances Control (DTSC). 2014. Human Health Risk Assessment (HHRA) Note 1. Recommended DTSC Default Exposure Factors for Use in Risk Assessment at California Military Facilities. Office of Human and Ecological Risk (HERO). September 30.
- California Department of Toxic Substances Control (DTSC). 2015. Preliminary Endangerment Assessment Guidance Manual (A guidance manual for evaluating hazardous substance release sites). State of California Environmental Protection Agency. Sacramento, California.
- California Department of Toxic Substances Control (DTSC). 2017. Human Health Risk Assessment (HHRA) Note 3. DTSC-modified Screening Levels (DTSC-SLs). August. https://www.dtsc.ca.gov/AssessingRisk/upload/HHRA_Note_3_August-2017.pdf
- Post, G. 2003. Dermal Absorption of Inorganic Arsenic from Water. Environmental Assessment and Risk Analysis Element, White Paper Summary. New Jersey Department of Environmental Protection.
- Singh, A. and R. Maichle, 2015. "ProUCL Version 5.1, User Guide. Statistical Software for Environmental Applications for Data Sets with and without Nondetect Observations" Prepared for U.S. Environmental Protection Agency, Office of Research and Development. USEPA/600/R-07/041.
- U.S. Environmental Protection Agency, 1989. *Risk Assessment Guidance for Superfund, Volume I, Human Health Evaluation (Part A), Interim Final*. USEPA 540/1-89/002. December.
- U.S. Environmental Protection Agency (USEPA). 1992. Supplemental Guidance to RAGS: Calculating the Concentration Term. Intermittent Bulletin. Volume 1. Number 1. Publication 9285.7-081. May 1992. Office of Solid Waste and Emergency Response. Washington, DC.
- U.S. Environmental Protection Agency (USEPA), 2002. Supplemental Guidance for Developing Soil Screening Levels for Superfund Sites. Office of Solid Waste and Emergency Response. OSWER 9355.4-24. December.
- U.S. Environmental Protection Agency (USEPA), 2009. Risk Assessment Guidance for Superfund, Volume I: Human Health Evaluation Manual (Part F, Supplemental Guidance for Inhalation Risk Assessment). EPA-540-R-070-002. Final. January.
- U.S. Environmental Protection Agency, 2017a. *Integrated Risk Information System (IRIS)*. Online database.

U.S. Environmental Protection Agency (USEPA), 2017b. Region 9. Regional Screening Levels.
On-line Database: www.epa.gov/region09/superfund/prg/index.html May

APPENDIX H

Tables

Table 1
 Summary of Black Mountain Trail Samples - Arsenic
 Black Mountain Open Space Park
 San Diego County, California

| Sample Identification | Trail Routes | Arsenic (mg/kg) |
|-----------------------|--------------|-----------------|
| BMT-01 | A, C, E | 52 |
| BMT-02 | A, C, E | 7.7 |
| BMT-03 | A, C, E | 9.3 |
| BMT-04 | A, C, E | 6.0 |
| BMT-05 | A, C, E | 5.5 |
| BMT-06 | A, C, E | 4.2 |
| BMT-07 | A, C, E | 13 |
| BMT-08 | A, C, E | 5.4 |
| BMT-09 | A, C, E | 3.4 |
| BMT-10 | A, C, E | 3.1 |
| BMT-11 | C, E | 2.1 |
| BMT-12 | C, E | 4.4 |
| BMT-13 | C, E | 5.0 |
| BMT-14 | C, E | 3.3 |
| BMT-15 | C, E | 2.7 |
| BMT-16 | C, E | 7.2 |
| BMT-17 | C, E | 5.4 |
| BMT-18 | C, E | 7.0 |
| BMT-19 | C, E | 4.6 |
| BMT-20 | C, E | 4.6 |
| BMT-21 | C, E | 5.2 |
| BMT-22 | C, E | 3.5 |
| BMT-23 | C, E | 5.3 |
| BMT-24 | C, E | 4.4 |
| BMT-25 | C, E | 14 |
| BMT-26 | C, E | 12 |
| BMT-27 | C, E | 17 |
| BMT-28 | C, E | 3.7 |
| BMT-29 | C, E | 3.4 |
| BMT-30 | C, E | 2.4 |
| BMT-31 | C, E | 3.3 |
| BMT-32 | C, E | 7.0 |
| BMT-33 | D, E | 9.5 |
| BMT-34 | D, E | 2.6 |
| BMT-35 | D, E | 16 |
| BMT-36 | D, E | 2.8 |
| BMT-37 | D, E | 3.2 |
| BMT-38 | D, E | 4.2 |
| BMT-39 | C, D, E | 5.1 |
| BMT-40 | C, D, E | 2.3 |
| BMT-41 | C, D, E | 2.4 |
| BMT-42 | C, D, E | 4.6 |
| BMT-43 | A, E | 4.1 |
| BMT-44 | A, E | 9.4 |
| BMT-45 | A, E | 8.8 |
| BMT-46 | A, E | 8.8 |
| BMT-47 | A, E | 6.7 |
| BMT-48 | A, E | 110 |
| BMT-49 | A, E | 87 |
| BMT-50 | A, E | 12 |
| BMT-51 | A, E | 32 |
| BMT-52 | A, E | 73 |
| BMT-53 | A, E | 3.9 |
| BMT-54 | A, E | 5.3 |
| BMT-55 | A, E | 20 |
| BMT-56 | A, E | 10 |
| BMT-57 | A, E | 2.0 |
| BMT-58 | A, E | 5.0 |

Table 1
 Summary of Black Mountain Trail Samples - Arsenic
 Black Mountain Open Space Park
 San Diego County, California

| Sample Identification | Trail Routes | Arsenic (mg/kg) |
|-----------------------|---------------|-----------------|
| BMT-59 | A, E | 3.6 |
| BMT-60 | A, E | 9.6 |
| BMT-61 | A, E | 29 |
| BMT-62 | A, E | 110 |
| BMT-63 | A, E | 67 |
| BMT-64 | A, E | 200 |
| BMT-65 | A, E | 6,400 |
| BMT-66 | A, E | 210 |
| BMT-67 | A, E | 170 |
| BMT-68 | A, E | 83 |
| BMT-69 | A, E | 66 |
| BMT-70 | A, E | 38 |
| BMT-71 | A, E | 30 |
| BMT-72 | A, E | 35 |
| BMT-73 | A, E | 17 |
| BMT-74 | A, E | 4.1 |
| BMT-75 | A, E | 4.7 |
| BMT-76 | A, E | 5.4 |
| BMT-77 | A, E | 3.5 |
| BMT-78 | A, E | 4.0 |
| BMT-79 | A, E | 2.9 |
| BMT-80 (325) | A, B, F | 66 |
| BMT-81 (327) | A, B, F | 220 |
| BMT-82 (330) | A, B, F | 1,300 |
| BMT-83 (331) | A, B, F | 1,300 |
| BMT-84 (332) | A, B, F | 3,000 |
| BMT-85 (334) | A, B, F | 390 |
| BMT-86 | A, B, F | 130 |
| BMT-87 | A, B, F | 24 |
| BMT-88 | A, B, F | 26 |
| BMT-89 (434) | G | 200 |
| BMT-90 (446) | G | 78 |
| BMT-91 (447) | G | 130 |
| BMT-92 (450) | G | 130 |
| BMT-93 (451) | G | 360 |
| BMT-94 (536) | G | 150 |
| BMT-95 | G | 45 |
| BMT-96 | G | 9.6 |
| BMT-97 | G | 15 |
| BMT-98 | G | 150 |
| BMT-99 | G | 20 |
| BMT-100 | G | 70 |
| BMT-101 | G | 57 |
| BMT-102 | G | 89 |
| BMT-103 | G | 70 |
| BMT-104 | G | 87 |
| BMT-105 | G | 87 |
| BMT-106 (537) | G | 48 |
| BMT-107 (538) | G | 49 |
| BMT-108 (539) | G | 22 |
| BMT-109 (351) | D | 5.6 |
| BMT-110 (356) | A, C, D | 4.8 |
| BMT-111 (362) | A, B, C, D, F | 15 |
| BMT-112 (367) | B, C, D, F | 36 |
| BMT-113 (372) | B, C, D, F | 5.2 |
| BMT-114 (377) | B, C, D, F | 5.3 |
| BMT-115 (382) | B, C, D, F | 5.6 |
| BMT-116 (387) | B, C, D, F | 20 |

Table 1
 Summary of Black Mountain Trail Samples - Arsenic
 Black Mountain Open Space Park
 San Diego County, California

| Sample Identification | Trail Routes | Arsenic (mg/kg) |
|-----------------------|--------------|-----------------|
| BMT-117 (392) | X | 6.1 |
| BMT-118 (397) | D | 10 |
| BMT-119 (402) | D | 19 |
| BMT-120 (407) | D | <2.0 |
| BMT-121 (412) | D | 2.6 |
| BMT-122 (417) | D | 4.1 |
| BMT-123 (422) | A, B, F, G | 33 |
| BMT-124 (427) | G | 47 |
| BMT-125 (432) | G | 30 |
| BMT-128 (448) | G | 51 |
| BMT-129 (452) | G | 35 |
| BMT-130 (457) | G | 83 |
| BMT-142 (528) | G | 5.1 |
| BMT-144 (523) | G | 9.6 |
| BMT-145 (533) | G | 18 |
| BMT-146 (544) | G | 26 |
| BMT-152 (574) | A, B | 24 |
| BMT-151 (569) | A, B, F | 21 |
| BMT-153 (579) | A, G | 30 |
| BMT-126 (438) | X | 9.1 |
| BMT-127 (443) | X | 7.3 |
| BMT-131 (462) | X | 9.4 |
| BMT-132 (467) | X | 5.0 |
| BMT-133 (473) | X | 3.7 |
| BMT-134 (478) | X | 3.1 |
| BMT-135 (483) | X | 8.9 |
| BMT-136 (488) | X | 13 |
| BMT-137 (494) | X | 6.9 |
| BMT-138 (498) | X | 9.6 |
| BMT-139 (503) | X | 6.5 |
| BMT-140 (508) | X | 10 |
| BMT-141 (513) | X | 6.6 |
| BMT-143 (518) | X | 19 |
| BMT-147 (549) | X | 43 |
| BMT-148 (554) | X | 9.2 |
| BMT-149 (559) | X | 6.8 |
| BMT-150 (564) | X | 8.4 |

NOTES:

- A - Miner's Ridge to Hilltop Park
- B - Hilltop Park to Black Mountain Peak
- C - Miner's Ridge to Black Mountain Peak
- D - Miner's Ridge to Hilltop Park
- E - Glider Port to Black Mountain Peak
- F - Miner's Ridge to Hilltop Park
- G - Miner's Ridge to Hilltop Park
- X - Not on trails

< - less than respective laboratory reporting limit (or method detection limit)

--- not analyzed

mg/kg - Milligrams per kilogram

Table 2
 Statistical Parameters for Soil Arsenic Data
 Black Mountain Open Space Park
 San Diego County, California

| Statistical Parameter (units) | Arsenic Using All Available Data | Arsenic Parameters Using Only Arsenic Analytical Data with Concentrations Less than 210 mg/Kg |
|---------------------------------------|----------------------------------|---|
| Number of Samples | 153 | 146 |
| Number Detected | 152 | 145 |
| Number of Not Detected | 1 | 1 |
| Detection Frequency (%) | 99.35 | 99.32 |
| Minimum Detected (mg/Kg) | 2 | 2 |
| Maximum Detected (mg/Kg) | 6400 | 210 |
| Mean Detected Concentration (mg/Kg) | 113.4 | 29.45 |
| Median Detected Concentration (mg/Kg) | 9.6 | 9.4 |
| Standard Deviation | 587.4 | 43.05 |
| Coefficient of Variability | 5.18 | 1.46 |
| 95UCL (mg/Kg) | 319.1 | 44.76 |

Notes:

mg/Kg = Milligrams per kilogram

95UCL = 95 percent upper confidence limit on the arithmetic mean concentration

Table 3
 Exposure Parameters for Onsite Receptors
 Black Mountain Open Space Park
 San Diego, California

| Exposure Parameters | Units | Recreational Scenario | | |
|---|----------------------|-----------------------|---------|----------------------------|
| | | Adult | Child | Source |
| Soil Ingestion Rate (IR-S) | mg/day | 3 | 0 | Site-specific |
| Skin Surface Area (SA) | cm ² /day | 6,032 | 2,900 | DTSC 2014 |
| Soil to Skin Adsorption Factor (ABS) | unitless | 0.001 | 0.001 | Site-specific |
| Adherence Factor (AF) | mg/cm ² | 0.07 | 0.20 | DTSC 2014 |
| Fraction of Soil Exposed (FE) | unitless | 1.0 | 1.0 | DTSC 2014 |
| Inhalation Rate of Air (IR-A) | m ³ /day | 25 | 10 | Site-specific |
| Particulate Emission Factor (PEF) | m ³ /Kg | 21341463.41 | | Site-specific |
| Exposure Frequency (EF) | days/year | 156 | 52 | Site-specific |
| Exposure Frequency (dermal; EFd) | days/year | 156 | 52 | Site-specific |
| Exposure Duration (ED) | years | 10 | 1 | Site-specific |
| Exposure Time (ET) | hours/day | 2 | 1 | Site-specific |
| Conversion Factor (CF) | kg/mg | 1.0E-06 | 1.0E-06 | -- |
| Body Weight (BW) | kg | 80 | 15 | DTSC 2014 |
| Averaging Time for Noncarcinogens (AT _n) | days | 3,650 | 365 | USEPA 1989 (ED*365 dys/yr) |
| Averaging Hours for Noncarcinogens (AT _n) | hours | 87,600 | 8,760 | USEPA 2009 |
| Averaging Time for Carcinogens (AT _c) | days | 25,550 | 25,550 | USEPA 1989 |
| Averaging Hours for Carcinogens (AT _c) | hours | 613,200 | 613,200 | USEPA 2009 |

Table 4
 Exposure Parameters for Onsite Receptors
 Black Mountain Open Space Park
 San Diego, California

| Exposure/Site Specific Parameters | Units | Exposure Parameters | | |
|--------------------------------------|----------------------|---------------------|--------------------|---------------|
| | | Construction Worker | Maintenance Worker | Source |
| Soil Ingestion Rate (IR-S) | mg/day | 330 | 100 | DTSC 2014 |
| Skin Surface Area (SA) | cm ² /day | 6,032 | 6,032 | DTSC 2014 |
| Soil to Skin Adsorption Factor (ABS) | unitless | 0.001 | 0.001 | Site-specific |
| Adherence Factor (AF) | mg/cm ² | 0.80 | 0.20 | DTSC 2014 |
| Fraction of Soil Exposed (FE) | unitless | 1 | 1 | Site-specific |
| Inhalation Rate of Air (IR-A) | m ³ /day | 20 | 20 | DTSC 2014 |
| Exposure Frequency (EF) | days/year | 5 | 32 | Site-specific |
| Exposure Duration (ED) | years | 1 | 6 | Site-specific |
| Exposure Time (ET) | hours | 8 | 8 | DTSC 2014 |
| Body Weight (BW) | kg | 80 | 80 | DTSC 2014 |

Note:

Based on information provided by the City, on average it was conservatively estimated that City staff/park rangers are at Black Mountain Open Space Park approximately four hours per week. As indicated by the City, the estimated weekly average City staff is working at the park is punctuated by periods of higher use related to spring brushing projects and winter trail construction work. For these periods, which are estimated to last approximately 16 weeks per year, the estimated time City park rangers spend at the Black Mountain Open Space Park is 16 hours/week.

The above is equivalent to 8 hours per day for 32 days per year.

Table 5
 Toxicity Criteria of Chemicals of Potential Concern
 Black Mountain Open Space Park
 San Diego, California

| Chemical | Chronic Oral Reference Dose (RfDo) [mg/kg-day] | | Inhalation Reference Concentration (RfC) [ug/m ³] | | Oral Cancer Slope Factor (CSFo) [mg/kg-day] ⁻¹ | | Inhalation Unir Risk (IUR) [ug/m ³] ⁻¹ | |
|----------|---|---------|--|---------|--|---------|--|---------|
| | Arsenic | 3.5E-06 | c | 1.5E-02 | c | 9.5E+00 | c | 3.3E-03 |

Notes:

c = Cal/EPA Cancer Potency Database 2018

Table 6
 Estimated Cumulative Risks and Hazards
 Using All Soil Arsenic Data
 Black Mountain Open Space Park
 San Diego, California

| COPC | Recreational Exposure Scenario | | | |
|--------------------------------|--------------------------------------|---------------------------|---------------|---------------|
| | Exposure Point Concentration (mg/kg) | Cancer Risk Adult & Child | Hazard Index | |
| | | | Adult | Child |
| Metals Arsenic | 319.1 | 6.E-06 | 1.E+00 | 5.E-01 |
| TOTAL RISKS and HAZARDS | | 6.E-06 | 1.E+00 | 5.E-01 |

Notes:

mg/kg = Milligrams per kilogram

Includes Incidental Soil Ingestion, Dermal Contact, and Fugitive Dust Inhalation.

EPC: Exposure Point Concentration in milligrams per kilogram used in the risk and hazard calculations

Table 7
 Estimated Cumulative Risks and Hazards
 Black Mountain Open Space Park
 San Diego, California

| COPC | Worker Exposure Scenario | | | | |
|--------------------------------|--------------------------|------------------------|-----------------------|------------------------|-----------------------|
| | Worker EPC (mg/kg) | Cancer Risk | | Hazard Index | |
| | | Construction Worker | Maintenance Worker | Construction Worker | Maintenance Worker |
| Arsenic | 319.1 | 2.E-06 | 2.E-05 | 3.E+00 | 6.E+00 |
| TOTAL RISKS and HAZARDS | | 2.E-06 | 2.E-05 | 3.E+00 | 6.E+00 |

Notes:

mg/kg = Milligrams per kilogram

Includes Incidental Soil Ingestion, Dermal Contact, and Fugitive Dust Inhalation

EPC: Exposure Point Concentration in milligrams per kilogram used in the risk and hazard calculations

Table 8
 Estimated Cumulative Risks and Hazards
 Using Soil Arsenic Data Up to A Maximum of 210 mg/Kg
 Black Mountain Open Space Park
 San Diego, California

| COPC | Recreational Exposure Scenario | | | |
|--------------------------------|--------------------------------------|---------------------------|---------------|---------------|
| | Exposure Point Concentration (mg/kg) | Cancer Risk Adult & Child | Hazard Index | |
| | | | Adult | Child |
| Metals Arsenic | 44.76 | 8.E-07 | 2.E-01 | 7.E-02 |
| TOTAL RISKS and HAZARDS | | 8.E-07 | 2.E-01 | 7.E-02 |

Notes:

mg/kg = Milligrams per kilogram

Includes Incidental Soil Ingestion, Dermal Contact, and Fugitive Dust Inhalation.

EPC: Exposure Point Concentration in milligrams per kilogram used in the risk and hazard calculations

Table 9
 Estimated Cumulative Risks and Hazards
 Assuming Site Remediation Where Maximum Residual Concentration is at or Below 210 mg/Kg
 Black Mountain Open Space Park
 San Diego, California

| COPC | Worker Exposure Scenario | | | | |
|--------------------------------|--------------------------|------------------------|-----------------------|------------------------|-----------------------|
| | Worker EPC (mg/kg) | Cancer Risk | | Hazard Index | |
| | | Construction Worker | Maintenance Worker | Construction Worker | Maintenance Worker |
| <i>Metals</i> Arsenic | 44.76 | 2.E-07 | 3.E-06 | 5.E-01 | 9.E-01 |
| TOTAL RISKS and HAZARDS | | 2.E-07 | 3.E-06 | 5.E-01 | 9.E-01 |

Notes:

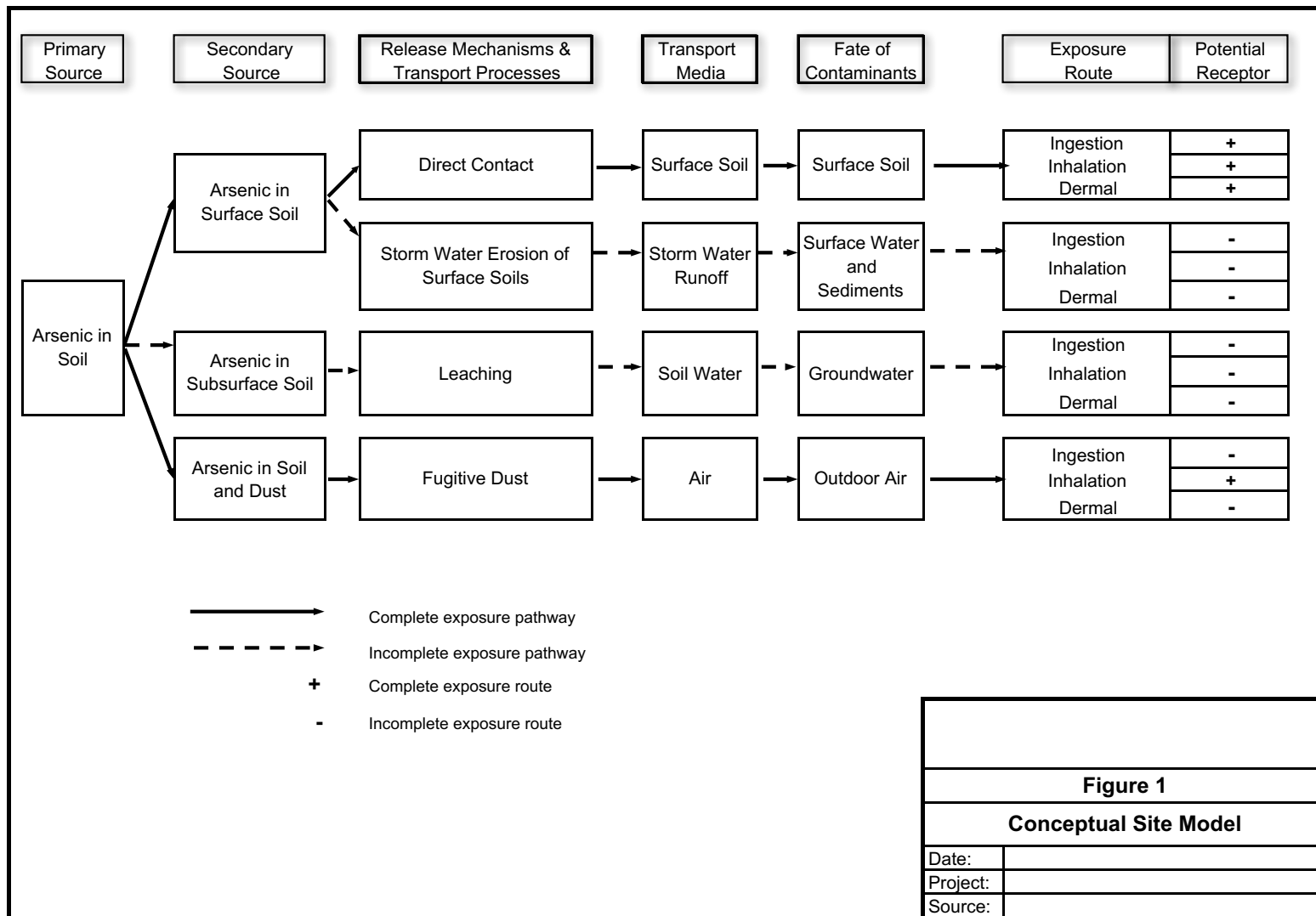
mg/kg = Milligrams per kilogram

Includes Incidental Soil Ingestion, Dermal Contact, and Fugitive Dust Inhalation

EPC: Exposure Point Concentration in milligrams per kilogram used in the risk and hazard calculations

APPENDIX H

Figure



APPENIX H

Attachment A

UCL Statistics for Data Sets with Non-Detects

User Selected Options

Date/Time of Computation ProUCL 5.13/16/2018 10:52:08 AM
 From File Black Mountain As Stats 03-2018.xls
 Full Precision OFF
 Confidence Coefficient 95%
 Number of Bootstrap Operations 2000

Arsenic (mg/kg)

General Statistics

| | | | |
|------------------------------|--------|---------------------------------|--------|
| Total Number of Observations | 153 | Number of Distinct Observations | 99 |
| Number of Detects | 152 | Number of Non-Detects | 1 |
| Number of Distinct Detects | 99 | Number of Distinct Non-Detects | 1 |
| Minimum Detect | 2 | Minimum Non-Detect | 2 |
| Maximum Detect | 6400 | Maximum Non-Detect | 2 |
| Variance Detects | 345081 | Percent Non-Detects | 0.654% |
| Mean Detects | 113.4 | SD Detects | 587.4 |
| Median Detects | 9.6 | CV Detects | 5.179 |
| Skewness Detects | 9.129 | Kurtosis Detects | 91.57 |
| Mean of Logged Detects | 2.77 | SD of Logged Detects | 1.533 |

Normal GOF Test on Detects Only

| | |
|------------------------------|--------|
| Shapiro Wilk Test Statistic | 0.199 |
| 5% Shapiro Wilk P Value | 0 |
| Lilliefors Test Statistic | 0.425 |
| 5% Lilliefors Critical Value | 0.0723 |

Normal GOF Test on Detected Observations Only
 Detected Data Not Normal at 5% Significance Level

Lilliefors GOF Test

Detected Data Not Normal at 5% Significance Level

Detected Data Not Normal at 5% Significance Level

Kaplan-Meier (KM) Statistics using Normal Critical Values and other Nonparametric UCLs

| | | | |
|------------------------|-------|-----------------------------------|--------------|
| KM Mean | 112.7 | KM Standard Error of Mean | 47.34 |
| KM SD | 583.7 | 95% KM (BCA) UCL | 209.8 |
| 95% KM (t) UCL | 191 | 95% KM (Percentile Bootstrap) UCL | 202 |
| 95% KM (z) UCL | 190.6 | 95% KM Bootstrap t UCL | 432.3 |
| 90% KM Chebyshev UCL | 254.7 | 95% KM Chebyshev UCL | 319.1 |
| 97.5% KM Chebyshev UCL | 408.3 | 99% KM Chebyshev UCL | 583.7 |

Gamma GOF Tests on Detected Observations Only

| | |
|-----------------------|--------|
| A-D Test Statistic | 18.48 |
| 5% A-D Critical Value | 0.858 |
| K-S Test Statistic | 0.228 |
| 5% K-S Critical Value | 0.0821 |

Anderson-Darling GOF Test

Detected Data Not Gamma Distributed at 5% Significance Level

Kolmogorov-Smirnov GOF

Detected Data Not Gamma Distributed at 5% Significance Level

Detected Data Not Gamma Distributed at 5% Significance Level

Gamma Statistics on Detected Data Only

| | | | |
|-----------------|-------|---------------------------------|-------|
| k hat (MLE) | 0.344 | k star (bias corrected MLE) | 0.341 |
| Theta hat (MLE) | 329.8 | Theta star (bias corrected MLE) | 332.2 |
| nu hat (MLE) | 104.5 | nu star (bias corrected) | 103.8 |
| Mean (detects) | 113.4 | | |

Gamma ROS Statistics using Imputed Non-Detects

GROS may not be used when data set has > 50% NDs with many tied observations at multiple DLs

GROS may not be used when kstar of detects is small such as <1.0, especially when the sample size is small (e.g., <15-20)

For such situations, GROS method may yield incorrect values of UCLs and BTVs

This is especially true when the sample size is small.

For gamma distributed detected data, BTVs and UCLs may be computed using gamma distribution on KM estimates

| | | | |
|---|--------|--|-------|
| Minimum | 0.01 | Mean | 112.7 |
| Maximum | 6400 | Median | 9.6 |
| SD | 585.6 | CV | 5.197 |
| k hat (MLE) | 0.338 | k star (bias corrected MLE) | 0.335 |
| Theta hat (MLE) | 333.7 | Theta star (bias corrected MLE) | 335.9 |
| nu hat (MLE) | 103.3 | nu star (bias corrected) | 102.7 |
| Adjusted Level of Significance (β) | 0.0484 | | |
| Approximate Chi Square Value (102.65, α) | 80.27 | Adjusted Chi Square Value (102.65, β) | 80.09 |
| 95% Gamma Approximate UCL (use when $n \geq 50$) | 144.1 | 95% Gamma Adjusted UCL (use when $n < 50$) | 144.4 |

Estimates of Gamma Parameters using KM Estimates

| | | | |
|---------------------------|--------|---------------------------|--------|
| Mean (KM) | 112.7 | SD (KM) | 583.7 |
| Variance (KM) | 340651 | SE of Mean (KM) | 47.34 |
| k hat (KM) | 0.0373 | k star (KM) | 0.0409 |
| nu hat (KM) | 11.41 | nu star (KM) | 12.52 |
| theta hat (KM) | 3023 | theta star (KM) | 2755 |
| 80% gamma percentile (KM) | 6.853 | 90% gamma percentile (KM) | 127.1 |
| 95% gamma percentile (KM) | 547.5 | 99% gamma percentile (KM) | 2643 |

Gamma Kaplan-Meier (KM) Statistics

| | | | |
|--|-------|--|-------|
| Approximate Chi Square Value (12.52, α) | 5.57 | Adjusted Chi Square Value (12.52, β) | 5.526 |
| 95% Gamma Approximate KM-UCL (use when $n \geq 50$) | 253.3 | 95% Gamma Adjusted KM-UCL (use when $n < 50$) | 255.3 |

Lognormal GOF Test on Detected Observations Only

| | | |
|---|-----------|--|
| Shapiro Wilk Approximate Test Statistic | 0.898 | Shapiro Wilk GOF Test |
| 5% Shapiro Wilk P Value | 6.661E-16 | Detected Data Not Lognormal at 5% Significance Level |
| Lilliefors Test Statistic | 0.153 | Lilliefors GOF Test |
| 5% Lilliefors Critical Value | 0.0723 | Detected Data Not Lognormal at 5% Significance Level |

Detected Data Not Lognormal at 5% Significance Level

Lognormal ROS Statistics Using Imputed Non-Detects

| | | | |
|---|-------|------------------------------|-------|
| Mean in Original Scale | 112.7 | Mean in Log Scale | 2.743 |
| SD in Original Scale | 585.6 | SD in Log Scale | 1.565 |
| 95% t UCL (assumes normality of ROS data) | 191 | 95% Percentile Bootstrap UCL | 200.6 |
| 95% BCA Bootstrap UCL | 262.7 | 95% Bootstrap t UCL | 400.8 |
| 95% H-UCL (Log ROS) | 75.25 | | |

Statistics using KM estimates on Logged Data and Assuming Lognormal Distribution

| | | | |
|------------------------------------|-------|-------------------------------|-------|
| KM Mean (logged) | 2.757 | KM Geo Mean | 15.74 |
| KM SD (logged) | 1.532 | 95% Critical H Value (KM-Log) | 2.751 |
| KM Standard Error of Mean (logged) | 0.124 | 95% H-UCL (KM -Log) | 71.64 |
| KM SD (logged) | 1.532 | 95% Critical H Value (KM-Log) | 2.751 |
| KM Standard Error of Mean (logged) | 0.124 | | |

DL/2 Normal

Mean in Original Scale 112.7
SD in Original Scale 585.6
95% t UCL (Assumes normality) 191

DL/2 Log-Transformed

Mean in Log Scale 2.752
SD in Log Scale 1.544
95% H-Stat UCL 72.98

DL/2 is not a recommended method, provided for comparisons and historical reasons

Nonparametric Distribution Free UCL Statistics

Data do not follow a Discernible Distribution at 5% Significance Level

Suggested UCL to Use

95% KM (Chebyshev) UCL 319.1

Note: Suggestions regarding the selection of a 95% UCL are provided to help the user to select the most appropriate 95% UCL.

Recommendations are based upon data size, data distribution, and skewness.

These recommendations are based upon the results of the simulation studies summarized in Singh, Maichle, and Lee (2006).

However, simulation results will not cover all Real World data sets; for additional insight the user may want to consult a statistician.

UCL Statistics for Data Sets with Non-Detects

User Selected Options

Date/Time of Computation ProUCL 5.13/16/2018 10:50:33 AM
 From File Black Mountain As Stats 03-2018_a.xls
 Full Precision OFF
 Confidence Coefficient 95%
 Number of Bootstrap Operations 2000

Arsenic (mg/kg)

General Statistics

| | | | |
|------------------------------|-------|---------------------------------|--------|
| Total Number of Observations | 146 | Number of Distinct Observations | 93 |
| Number of Detects | 145 | Number of Non-Detects | 1 |
| Number of Distinct Detects | 93 | Number of Distinct Non-Detects | 1 |
| Minimum Detect | 2 | Minimum Non-Detect | 2 |
| Maximum Detect | 210 | Maximum Non-Detect | 2 |
| Variance Detects | 1853 | Percent Non-Detects | 0.685% |
| Mean Detects | 29.45 | SD Detects | 43.05 |
| Median Detects | 9.4 | CV Detects | 1.462 |
| Skewness Detects | 2.352 | Kurtosis Detects | 5.516 |
| Mean of Logged Detects | 2.57 | SD of Logged Detects | 1.236 |

Normal GOF Test on Detects Only

| | |
|------------------------------|-------|
| Shapiro Wilk Test Statistic | 0.65 |
| 5% Shapiro Wilk P Value | 0 |
| Lilliefors Test Statistic | 0.262 |
| 5% Lilliefors Critical Value | 0.074 |

Normal GOF Test on Detected Observations Only
 Detected Data Not Normal at 5% Significance Level

Lilliefors GOF Test

Detected Data Not Normal at 5% Significance Level

Detected Data Not Normal at 5% Significance Level

Kaplan-Meier (KM) Statistics using Normal Critical Values and other Nonparametric UCLs

| | | | |
|------------------------|-------|-----------------------------------|--------------|
| KM Mean | 29.27 | KM Standard Error of Mean | 3.556 |
| KM SD | 42.81 | 95% KM (BCA) UCL | 35.61 |
| 95% KM (t) UCL | 35.15 | 95% KM (Percentile Bootstrap) UCL | 35.6 |
| 95% KM (z) UCL | 35.11 | 95% KM Bootstrap t UCL | 36.39 |
| 90% KM Chebyshev UCL | 39.93 | 95% KM Chebyshev UCL | 44.76 |
| 97.5% KM Chebyshev UCL | 51.47 | 99% KM Chebyshev UCL | 64.64 |

Gamma GOF Tests on Detected Observations Only

| | |
|-----------------------|-------|
| A-D Test Statistic | 7.12 |
| 5% A-D Critical Value | 0.797 |
| K-S Test Statistic | 0.204 |
| 5% K-S Critical Value | 0.081 |

Anderson-Darling GOF Test

Detected Data Not Gamma Distributed at 5% Significance Level

Kolmogorov-Smirnov GOF

Detected Data Not Gamma Distributed at 5% Significance Level

Detected Data Not Gamma Distributed at 5% Significance Level

Gamma Statistics on Detected Data Only

| | | | |
|-----------------|-------|---------------------------------|-------|
| k hat (MLE) | 0.738 | k star (bias corrected MLE) | 0.728 |
| Theta hat (MLE) | 39.89 | Theta star (bias corrected MLE) | 40.47 |
| nu hat (MLE) | 214.1 | nu star (bias corrected) | 211 |
| Mean (detects) | 29.45 | | |

Gamma ROS Statistics using Imputed Non-Detects

GROS may not be used when data set has > 50% NDs with many tied observations at multiple DLs

GROS may not be used when kstar of detects is small such as <1.0, especially when the sample size is small (e.g., <15-20)

For such situations, GROS method may yield incorrect values of UCLs and BTVs

This is especially true when the sample size is small.

For gamma distributed detected data, BTVs and UCLs may be computed using gamma distribution on KM estimates

| | | | |
|---|--------|--|-------|
| Minimum | 0.01 | Mean | 29.25 |
| Maximum | 210 | Median | 9.4 |
| SD | 42.97 | CV | 1.469 |
| k hat (MLE) | 0.706 | k star (bias corrected MLE) | 0.696 |
| Theta hat (MLE) | 41.42 | Theta star (bias corrected MLE) | 42.01 |
| nu hat (MLE) | 206.2 | nu star (bias corrected) | 203.3 |
| Adjusted Level of Significance (β) | 0.0484 | | |
| Approximate Chi Square Value (203.30, α) | 171.3 | Adjusted Chi Square Value (203.30, β) | 171 |
| 95% Gamma Approximate UCL (use when $n \geq 50$) | 34.71 | 95% Gamma Adjusted UCL (use when $n < 50$) | 34.77 |

Estimates of Gamma Parameters using KM Estimates

| | | | |
|---------------------------|-------|---------------------------|-------|
| Mean (KM) | 29.27 | SD (KM) | 42.81 |
| Variance (KM) | 1833 | SE of Mean (KM) | 3.556 |
| k hat (KM) | 0.467 | k star (KM) | 0.462 |
| nu hat (KM) | 136.4 | nu star (KM) | 135 |
| theta hat (KM) | 62.63 | theta star (KM) | 63.32 |
| 80% gamma percentile (KM) | 47.86 | 90% gamma percentile (KM) | 80.45 |
| 95% gamma percentile (KM) | 115.6 | 99% gamma percentile (KM) | 202.7 |

Gamma Kaplan-Meier (KM) Statistics

| | | | |
|--|-------|--|-------|
| Approximate Chi Square Value (134.96, α) | 109.1 | Adjusted Chi Square Value (134.96, β) | 108.9 |
| 95% Gamma Approximate KM-UCL (use when $n \geq 50$) | 36.19 | 95% Gamma Adjusted KM-UCL (use when $n < 50$) | 36.27 |

Lognormal GOF Test on Detected Observations Only

| | | |
|---|-----------|--|
| Shapiro Wilk Approximate Test Statistic | 0.911 | Shapiro Wilk GOF Test |
| 5% Shapiro Wilk P Value | 4.870E-12 | Detected Data Not Lognormal at 5% Significance Level |
| Lilliefors Test Statistic | 0.144 | Lilliefors GOF Test |
| 5% Lilliefors Critical Value | 0.074 | Detected Data Not Lognormal at 5% Significance Level |

Detected Data Not Lognormal at 5% Significance Level

Lognormal ROS Statistics Using Imputed Non-Detects

| | | | |
|---|-------|------------------------------|-------|
| Mean in Original Scale | 29.25 | Mean in Log Scale | 2.547 |
| SD in Original Scale | 42.97 | SD in Log Scale | 1.264 |
| 95% t UCL (assumes normality of ROS data) | 35.14 | 95% Percentile Bootstrap UCL | 35.33 |
| 95% BCA Bootstrap UCL | 35.62 | 95% Bootstrap t UCL | 36.53 |
| 95% H-UCL (Log ROS) | 36.74 | | |

Statistics using KM estimates on Logged Data and Assuming Lognormal Distribution

| | | | |
|------------------------------------|-------|-------------------------------|-------|
| KM Mean (logged) | 2.557 | KM Geo Mean | 12.9 |
| KM SD (logged) | 1.237 | 95% Critical H Value (KM-Log) | 2.43 |
| KM Standard Error of Mean (logged) | 0.103 | 95% H-UCL (KM -Log) | 35.62 |
| KM SD (logged) | 1.237 | 95% Critical H Value (KM-Log) | 2.43 |
| KM Standard Error of Mean (logged) | 0.103 | | |

DL/2 Normal

Mean in Original Scale 29.26
SD in Original Scale 42.97
95% t UCL (Assumes normality) 35.14

DL/2 Log-Transformed

Mean in Log Scale 2.553
SD in Log Scale 1.25
95% H-Stat UCL 36.16

DL/2 is not a recommended method, provided for comparisons and historical reasons

Nonparametric Distribution Free UCL Statistics

Data do not follow a Discernible Distribution at 5% Significance Level

Suggested UCL to Use

95% KM (Chebyshev) UCL 44.76

Note: Suggestions regarding the selection of a 95% UCL are provided to help the user to select the most appropriate 95% UCL.

Recommendations are based upon data size, data distribution, and skewness.

These recommendations are based upon the results of the simulation studies summarized in Singh, Maichle, and Lee (2006).

However, simulation results will not cover all Real World data sets; for additional insight the user may want to consult a statistician.

APPENDIX H

Attachment B

Test 003

| Instrument | | Data Properties | |
|------------|-------------------------|------------------|------------|
| Model | SidePak Aerosol Monitor | Start Date | 08/23/2017 |
| Meter S/N | 11306011 | Start Time | 07:54:30 |
| | | Stop Date | 08/23/2017 |
| | | Stop Time | 09:15:30 |
| | | Total Time | 0:01:21:00 |
| | | Logging Interval | 30 seconds |

| Statistics | |
|----------------|-------------------------|
| | Aerosol |
| Avg | 0.047 mg/m ³ |
| Max | 0.312 mg/m ³ |
| Max Date | 08/23/2017 |
| Max Time | 08:41:00 |
| Min | 0.031 mg/m ³ |
| Min Date | 08/23/2017 |
| Min Time | 08:28:30 |
| TWA (8 hr) | 0.008 |
| TWA Start Date | 08/23/2017 |
| TWA Start Time | 07:54:30 |
| TWA End Time | 09:15:30 |

| Test Data | | | |
|------------|------------|----------|---------------------------|
| Data Point | Date | Time | Aerosol mg/m ³ |
| 1 | 08/23/2017 | 07:55:00 | 0.048 |
| 2 | 08/23/2017 | 07:55:30 | 0.040 |
| 3 | 08/23/2017 | 07:56:00 | 0.037 |
| 4 | 08/23/2017 | 07:56:30 | 0.039 |
| 5 | 08/23/2017 | 07:57:00 | 0.036 |
| 6 | 08/23/2017 | 07:57:30 | 0.038 |
| 7 | 08/23/2017 | 07:58:00 | 0.036 |
| 8 | 08/23/2017 | 07:58:30 | 0.048 |
| 9 | 08/23/2017 | 07:59:00 | 0.038 |
| 10 | 08/23/2017 | 07:59:30 | 0.041 |
| 11 | 08/23/2017 | 08:00:00 | 0.041 |
| 12 | 08/23/2017 | 08:00:30 | 0.040 |
| 13 | 08/23/2017 | 08:01:00 | 0.037 |
| 14 | 08/23/2017 | 08:01:30 | 0.050 |
| 15 | 08/23/2017 | 08:02:00 | 0.045 |
| 16 | 08/23/2017 | 08:02:30 | 0.034 |
| 17 | 08/23/2017 | 08:03:00 | 0.041 |
| 18 | 08/23/2017 | 08:03:30 | 0.043 |
| 19 | 08/23/2017 | 08:04:00 | 0.050 |
| 20 | 08/23/2017 | 08:04:30 | 0.044 |
| 21 | 08/23/2017 | 08:05:00 | 0.041 |

| Test Data | | | |
|------------|------------|----------|---------------------------|
| Data Point | Date | Time | Aerosol mg/m ³ |
| 22 | 08/23/2017 | 08:05:30 | 0.049 |
| 23 | 08/23/2017 | 08:06:00 | 0.065 |
| 24 | 08/23/2017 | 08:06:30 | 0.043 |
| 25 | 08/23/2017 | 08:07:00 | 0.044 |
| 26 | 08/23/2017 | 08:07:30 | 0.045 |
| 27 | 08/23/2017 | 08:08:00 | 0.062 |
| 28 | 08/23/2017 | 08:08:30 | 0.047 |
| 29 | 08/23/2017 | 08:09:00 | 0.045 |
| 30 | 08/23/2017 | 08:09:30 | 0.041 |
| 31 | 08/23/2017 | 08:10:00 | 0.041 |
| 32 | 08/23/2017 | 08:10:30 | 0.044 |
| 33 | 08/23/2017 | 08:11:00 | 0.042 |
| 34 | 08/23/2017 | 08:11:30 | 0.044 |
| 35 | 08/23/2017 | 08:12:00 | 0.045 |
| 36 | 08/23/2017 | 08:12:30 | 0.040 |
| 37 | 08/23/2017 | 08:13:00 | 0.044 |
| 38 | 08/23/2017 | 08:13:30 | 0.043 |
| 39 | 08/23/2017 | 08:14:00 | 0.045 |
| 40 | 08/23/2017 | 08:14:30 | 0.047 |
| 41 | 08/23/2017 | 08:15:00 | 0.036 |
| 42 | 08/23/2017 | 08:15:30 | 0.041 |
| 43 | 08/23/2017 | 08:16:00 | 0.038 |
| 44 | 08/23/2017 | 08:16:30 | 0.048 |
| 45 | 08/23/2017 | 08:17:00 | 0.051 |
| 46 | 08/23/2017 | 08:17:30 | 0.040 |
| 47 | 08/23/2017 | 08:18:00 | 0.041 |
| 48 | 08/23/2017 | 08:18:30 | 0.048 |
| 49 | 08/23/2017 | 08:19:00 | 0.044 |
| 50 | 08/23/2017 | 08:19:30 | 0.050 |
| 51 | 08/23/2017 | 08:20:00 | 0.044 |
| 52 | 08/23/2017 | 08:20:30 | 0.046 |
| 53 | 08/23/2017 | 08:21:00 | 0.046 |
| 54 | 08/23/2017 | 08:21:30 | 0.046 |
| 55 | 08/23/2017 | 08:22:00 | 0.046 |
| 56 | 08/23/2017 | 08:22:30 | 0.052 |
| 57 | 08/23/2017 | 08:23:00 | 0.048 |
| 58 | 08/23/2017 | 08:23:30 | 0.039 |
| 59 | 08/23/2017 | 08:24:00 | 0.050 |
| 60 | 08/23/2017 | 08:24:30 | 0.045 |
| 61 | 08/23/2017 | 08:25:00 | 0.047 |
| 62 | 08/23/2017 | 08:25:30 | 0.045 |
| 63 | 08/23/2017 | 08:26:00 | 0.043 |
| 64 | 08/23/2017 | 08:26:30 | 0.056 |
| 65 | 08/23/2017 | 08:27:00 | 0.043 |
| 66 | 08/23/2017 | 08:27:30 | 0.042 |
| 67 | 08/23/2017 | 08:28:00 | 0.068 |

| Test Data | | | |
|------------|------------|----------|---------------------------|
| Data Point | Date | Time | Aerosol mg/m ³ |
| 68 | 08/23/2017 | 08:28:30 | 0.031 |
| 69 | 08/23/2017 | 08:29:00 | 0.041 |
| 70 | 08/23/2017 | 08:29:30 | 0.050 |
| 71 | 08/23/2017 | 08:30:00 | 0.049 |
| 72 | 08/23/2017 | 08:30:30 | 0.048 |
| 73 | 08/23/2017 | 08:31:00 | 0.120 |
| 74 | 08/23/2017 | 08:31:30 | 0.049 |
| 75 | 08/23/2017 | 08:32:00 | 0.046 |
| 76 | 08/23/2017 | 08:32:30 | 0.063 |
| 77 | 08/23/2017 | 08:33:00 | 0.063 |
| 78 | 08/23/2017 | 08:33:30 | 0.041 |
| 79 | 08/23/2017 | 08:34:00 | 0.042 |
| 80 | 08/23/2017 | 08:34:30 | 0.042 |
| 81 | 08/23/2017 | 08:35:00 | 0.054 |
| 82 | 08/23/2017 | 08:35:30 | 0.051 |
| 83 | 08/23/2017 | 08:36:00 | 0.044 |
| 84 | 08/23/2017 | 08:36:30 | 0.095 |
| 85 | 08/23/2017 | 08:37:00 | 0.064 |
| 86 | 08/23/2017 | 08:37:30 | 0.044 |
| 87 | 08/23/2017 | 08:38:00 | 0.042 |
| 88 | 08/23/2017 | 08:38:30 | 0.042 |
| 89 | 08/23/2017 | 08:39:00 | 0.035 |
| 90 | 08/23/2017 | 08:39:30 | 0.039 |
| 91 | 08/23/2017 | 08:40:00 | 0.043 |
| 92 | 08/23/2017 | 08:40:30 | 0.072 |
| 93 | 08/23/2017 | 08:41:00 | 0.312 |
| 94 | 08/23/2017 | 08:41:30 | 0.057 |
| 95 | 08/23/2017 | 08:42:00 | 0.038 |
| 96 | 08/23/2017 | 08:42:30 | 0.038 |
| 97 | 08/23/2017 | 08:43:00 | 0.042 |
| 98 | 08/23/2017 | 08:43:30 | 0.052 |
| 99 | 08/23/2017 | 08:44:00 | 0.036 |
| 100 | 08/23/2017 | 08:44:30 | 0.038 |
| 101 | 08/23/2017 | 08:45:00 | 0.042 |
| 102 | 08/23/2017 | 08:45:30 | 0.047 |
| 103 | 08/23/2017 | 08:46:00 | 0.050 |
| 104 | 08/23/2017 | 08:46:30 | 0.058 |
| 105 | 08/23/2017 | 08:47:00 | 0.043 |
| 106 | 08/23/2017 | 08:47:30 | 0.039 |
| 107 | 08/23/2017 | 08:48:00 | 0.034 |
| 108 | 08/23/2017 | 08:48:30 | 0.033 |
| 109 | 08/23/2017 | 08:49:00 | 0.038 |
| 110 | 08/23/2017 | 08:49:30 | 0.035 |
| 111 | 08/23/2017 | 08:50:00 | 0.032 |
| 112 | 08/23/2017 | 08:50:30 | 0.031 |
| 113 | 08/23/2017 | 08:51:00 | 0.033 |

| Test Data | | | |
|------------|------------|----------|---------------------------|
| Data Point | Date | Time | Aerosol mg/m ³ |
| 114 | 08/23/2017 | 08:51:30 | 0.045 |
| 115 | 08/23/2017 | 08:52:00 | 0.034 |
| 116 | 08/23/2017 | 08:52:30 | 0.033 |
| 117 | 08/23/2017 | 08:53:00 | 0.034 |
| 118 | 08/23/2017 | 08:53:30 | 0.044 |
| 119 | 08/23/2017 | 08:54:00 | 0.044 |
| 120 | 08/23/2017 | 08:54:30 | 0.036 |
| 121 | 08/23/2017 | 08:55:00 | 0.044 |
| 122 | 08/23/2017 | 08:55:30 | 0.048 |
| 123 | 08/23/2017 | 08:56:00 | 0.034 |
| 124 | 08/23/2017 | 08:56:30 | 0.039 |
| 125 | 08/23/2017 | 08:57:00 | 0.037 |
| 126 | 08/23/2017 | 08:57:30 | 0.036 |
| 127 | 08/23/2017 | 08:58:00 | 0.039 |
| 128 | 08/23/2017 | 08:58:30 | 0.038 |
| 129 | 08/23/2017 | 08:59:00 | 0.033 |
| 130 | 08/23/2017 | 08:59:30 | 0.040 |
| 131 | 08/23/2017 | 09:00:00 | 0.034 |
| 132 | 08/23/2017 | 09:00:30 | 0.036 |
| 133 | 08/23/2017 | 09:01:00 | 0.070 |
| 134 | 08/23/2017 | 09:01:30 | 0.064 |
| 135 | 08/23/2017 | 09:02:00 | 0.103 |
| 136 | 08/23/2017 | 09:02:30 | 0.039 |
| 137 | 08/23/2017 | 09:03:00 | 0.058 |
| 138 | 08/23/2017 | 09:03:30 | 0.142 |
| 139 | 08/23/2017 | 09:04:00 | 0.033 |
| 140 | 08/23/2017 | 09:04:30 | 0.042 |
| 141 | 08/23/2017 | 09:05:00 | 0.085 |
| 142 | 08/23/2017 | 09:05:30 | 0.040 |
| 143 | 08/23/2017 | 09:06:00 | 0.033 |
| 144 | 08/23/2017 | 09:06:30 | 0.041 |
| 145 | 08/23/2017 | 09:07:00 | 0.036 |
| 146 | 08/23/2017 | 09:07:30 | 0.037 |
| 147 | 08/23/2017 | 09:08:00 | 0.036 |
| 148 | 08/23/2017 | 09:08:30 | 0.035 |
| 149 | 08/23/2017 | 09:09:00 | 0.036 |
| 150 | 08/23/2017 | 09:09:30 | 0.039 |
| 151 | 08/23/2017 | 09:10:00 | 0.037 |
| 152 | 08/23/2017 | 09:10:30 | 0.056 |
| 153 | 08/23/2017 | 09:11:00 | 0.039 |
| 154 | 08/23/2017 | 09:11:30 | 0.035 |
| 155 | 08/23/2017 | 09:12:00 | 0.039 |
| 156 | 08/23/2017 | 09:12:30 | 0.047 |
| 157 | 08/23/2017 | 09:13:00 | 0.041 |
| 158 | 08/23/2017 | 09:13:30 | 0.039 |
| 159 | 08/23/2017 | 09:14:00 | 0.034 |

| Test Data | | | |
|-------------------|-------------|-------------|---------------------------------|
| Data Point | Date | Time | Aerosol mg/m³ |
| 160 | 08/23/2017 | 09:14:30 | 0.036 |
| 161 | 08/23/2017 | 09:15:00 | 0.036 |
| 162 | 08/23/2017 | 09:15:30 | 0.038 |

Test 004

| Instrument | | Data Properties | |
|------------|-------------------------|------------------|------------|
| Model | SidePak Aerosol Monitor | Start Date | 08/23/2017 |
| Meter S/N | 11306011 | Start Time | 09:40:31 |
| | | Stop Date | 08/23/2017 |
| | | Stop Time | 10:28:31 |
| | | Total Time | 0:00:48:00 |
| | | Logging Interval | 30 seconds |

| Statistics | |
|----------------|-------------------------|
| | Aerosol |
| Avg | 0.041 mg/m ³ |
| Max | 0.111 mg/m ³ |
| Max Date | 08/23/2017 |
| Max Time | 10:09:01 |
| Min | 0.028 mg/m ³ |
| Min Date | 08/23/2017 |
| Min Time | 09:45:01 |
| TWA (8 hr) | 0.004 |
| TWA Start Date | 08/23/2017 |
| TWA Start Time | 09:40:31 |
| TWA End Time | 10:28:31 |

| Test Data | | | |
|------------|------------|----------|---------------------------|
| Data Point | Date | Time | Aerosol mg/m ³ |
| 1 | 08/23/2017 | 09:41:01 | 0.034 |
| 2 | 08/23/2017 | 09:41:31 | 0.031 |
| 3 | 08/23/2017 | 09:42:01 | 0.035 |
| 4 | 08/23/2017 | 09:42:31 | 0.035 |
| 5 | 08/23/2017 | 09:43:01 | 0.038 |
| 6 | 08/23/2017 | 09:43:31 | 0.030 |
| 7 | 08/23/2017 | 09:44:01 | 0.034 |
| 8 | 08/23/2017 | 09:44:31 | 0.029 |
| 9 | 08/23/2017 | 09:45:01 | 0.028 |
| 10 | 08/23/2017 | 09:45:31 | 0.031 |
| 11 | 08/23/2017 | 09:46:01 | 0.080 |
| 12 | 08/23/2017 | 09:46:31 | 0.047 |
| 13 | 08/23/2017 | 09:47:01 | 0.054 |
| 14 | 08/23/2017 | 09:47:31 | 0.042 |
| 15 | 08/23/2017 | 09:48:01 | 0.040 |
| 16 | 08/23/2017 | 09:48:31 | 0.041 |
| 17 | 08/23/2017 | 09:49:01 | 0.042 |
| 18 | 08/23/2017 | 09:49:31 | 0.038 |
| 19 | 08/23/2017 | 09:50:01 | 0.054 |
| 20 | 08/23/2017 | 09:50:31 | 0.043 |
| 21 | 08/23/2017 | 09:51:01 | 0.038 |

| Test Data | | | |
|------------|------------|----------|---------------------------|
| Data Point | Date | Time | Aerosol mg/m ³ |
| 22 | 08/23/2017 | 09:51:31 | 0.037 |
| 23 | 08/23/2017 | 09:52:01 | 0.040 |
| 24 | 08/23/2017 | 09:52:31 | 0.042 |
| 25 | 08/23/2017 | 09:53:01 | 0.040 |
| 26 | 08/23/2017 | 09:53:31 | 0.037 |
| 27 | 08/23/2017 | 09:54:01 | 0.039 |
| 28 | 08/23/2017 | 09:54:31 | 0.050 |
| 29 | 08/23/2017 | 09:55:01 | 0.040 |
| 30 | 08/23/2017 | 09:55:31 | 0.044 |
| 31 | 08/23/2017 | 09:56:01 | 0.040 |
| 32 | 08/23/2017 | 09:56:31 | 0.042 |
| 33 | 08/23/2017 | 09:57:01 | 0.042 |
| 34 | 08/23/2017 | 09:57:31 | 0.031 |
| 35 | 08/23/2017 | 09:58:01 | 0.036 |
| 36 | 08/23/2017 | 09:58:31 | 0.040 |
| 37 | 08/23/2017 | 09:59:01 | 0.034 |
| 38 | 08/23/2017 | 09:59:31 | 0.032 |
| 39 | 08/23/2017 | 10:00:01 | 0.042 |
| 40 | 08/23/2017 | 10:00:31 | 0.039 |
| 41 | 08/23/2017 | 10:01:01 | 0.047 |
| 42 | 08/23/2017 | 10:01:31 | 0.043 |
| 43 | 08/23/2017 | 10:02:01 | 0.036 |
| 44 | 08/23/2017 | 10:02:31 | 0.039 |
| 45 | 08/23/2017 | 10:03:01 | 0.035 |
| 46 | 08/23/2017 | 10:03:31 | 0.039 |
| 47 | 08/23/2017 | 10:04:01 | 0.038 |
| 48 | 08/23/2017 | 10:04:31 | 0.044 |
| 49 | 08/23/2017 | 10:05:01 | 0.041 |
| 50 | 08/23/2017 | 10:05:31 | 0.038 |
| 51 | 08/23/2017 | 10:06:01 | 0.037 |
| 52 | 08/23/2017 | 10:06:31 | 0.037 |
| 53 | 08/23/2017 | 10:07:01 | 0.040 |
| 54 | 08/23/2017 | 10:07:31 | 0.043 |
| 55 | 08/23/2017 | 10:08:01 | 0.043 |
| 56 | 08/23/2017 | 10:08:31 | 0.038 |
| 57 | 08/23/2017 | 10:09:01 | 0.111 |
| 58 | 08/23/2017 | 10:09:31 | 0.048 |
| 59 | 08/23/2017 | 10:10:01 | 0.040 |
| 60 | 08/23/2017 | 10:10:31 | 0.038 |
| 61 | 08/23/2017 | 10:11:01 | 0.065 |
| 62 | 08/23/2017 | 10:11:31 | 0.087 |
| 63 | 08/23/2017 | 10:12:01 | 0.038 |
| 64 | 08/23/2017 | 10:12:31 | 0.046 |
| 65 | 08/23/2017 | 10:13:01 | 0.042 |
| 66 | 08/23/2017 | 10:13:31 | 0.075 |
| 67 | 08/23/2017 | 10:14:01 | 0.040 |

| Test Data | | | |
|------------|------------|----------|---------------------------|
| Data Point | Date | Time | Aerosol mg/m ³ |
| 68 | 08/23/2017 | 10:14:31 | 0.041 |
| 69 | 08/23/2017 | 10:15:01 | 0.036 |
| 70 | 08/23/2017 | 10:15:31 | 0.034 |
| 71 | 08/23/2017 | 10:16:01 | 0.034 |
| 72 | 08/23/2017 | 10:16:31 | 0.038 |
| 73 | 08/23/2017 | 10:17:01 | 0.037 |
| 74 | 08/23/2017 | 10:17:31 | 0.039 |
| 75 | 08/23/2017 | 10:18:01 | 0.049 |
| 76 | 08/23/2017 | 10:18:31 | 0.033 |
| 77 | 08/23/2017 | 10:19:01 | 0.035 |
| 78 | 08/23/2017 | 10:19:31 | 0.040 |
| 79 | 08/23/2017 | 10:20:01 | 0.040 |
| 80 | 08/23/2017 | 10:20:31 | 0.038 |
| 81 | 08/23/2017 | 10:21:01 | 0.046 |
| 82 | 08/23/2017 | 10:21:31 | 0.037 |
| 83 | 08/23/2017 | 10:22:01 | 0.047 |
| 84 | 08/23/2017 | 10:22:31 | 0.056 |
| 85 | 08/23/2017 | 10:23:01 | 0.041 |
| 86 | 08/23/2017 | 10:23:31 | 0.031 |
| 87 | 08/23/2017 | 10:24:01 | 0.032 |
| 88 | 08/23/2017 | 10:24:31 | 0.030 |
| 89 | 08/23/2017 | 10:25:01 | 0.033 |
| 90 | 08/23/2017 | 10:25:31 | 0.039 |
| 91 | 08/23/2017 | 10:26:01 | 0.034 |
| 92 | 08/23/2017 | 10:26:31 | 0.034 |
| 93 | 08/23/2017 | 10:27:01 | 0.041 |
| 94 | 08/23/2017 | 10:27:31 | 0.037 |
| 95 | 08/23/2017 | 10:28:01 | 0.046 |
| 96 | 08/23/2017 | 10:28:31 | 0.039 |

Test 001

| Instrument | | Data Properties | |
|------------|-------------------------|------------------|------------|
| Model | SidePak Aerosol Monitor | Start Date | 08/23/2017 |
| Meter S/N | 11403008 | Start Time | 07:54:25 |
| | | Stop Date | 08/23/2017 |
| | | Stop Time | 09:15:55 |
| | | Total Time | 0:01:21:30 |
| | | Logging Interval | 30 seconds |

| Statistics | |
|----------------|-------------------------|
| | Aerosol |
| Avg | 0.043 mg/m ³ |
| Max | 0.317 mg/m ³ |
| Max Date | 08/23/2017 |
| Max Time | 07:57:25 |
| Min | 0.015 mg/m ³ |
| Min Date | 08/23/2017 |
| Min Time | 08:39:55 |
| TWA (8 hr) | 0.007 |
| TWA Start Date | 08/23/2017 |
| TWA Start Time | 07:54:25 |
| TWA End Time | 09:15:55 |

| Test Data | | | |
|------------|------------|----------|---------------------------|
| Data Point | Date | Time | Aerosol mg/m ³ |
| 1 | 08/23/2017 | 07:54:55 | 0.037 |
| 2 | 08/23/2017 | 07:55:25 | 0.036 |
| 3 | 08/23/2017 | 07:55:55 | 0.036 |
| 4 | 08/23/2017 | 07:56:25 | 0.035 |
| 5 | 08/23/2017 | 07:56:55 | 0.062 |
| 6 | 08/23/2017 | 07:57:25 | 0.317 |
| 7 | 08/23/2017 | 07:57:55 | 0.035 |
| 8 | 08/23/2017 | 07:58:25 | 0.040 |
| 9 | 08/23/2017 | 07:58:55 | 0.050 |
| 10 | 08/23/2017 | 07:59:25 | 0.041 |
| 11 | 08/23/2017 | 07:59:55 | 0.056 |
| 12 | 08/23/2017 | 08:00:25 | 0.045 |
| 13 | 08/23/2017 | 08:00:55 | 0.047 |
| 14 | 08/23/2017 | 08:01:25 | 0.041 |
| 15 | 08/23/2017 | 08:01:55 | 0.044 |
| 16 | 08/23/2017 | 08:02:25 | 0.208 |
| 17 | 08/23/2017 | 08:02:55 | 0.047 |
| 18 | 08/23/2017 | 08:03:25 | 0.054 |
| 19 | 08/23/2017 | 08:03:55 | 0.035 |
| 20 | 08/23/2017 | 08:04:25 | 0.038 |
| 21 | 08/23/2017 | 08:04:55 | 0.108 |

| Test Data | | | |
|------------|------------|----------|---------------------------|
| Data Point | Date | Time | Aerosol mg/m ³ |
| 22 | 08/23/2017 | 08:05:25 | 0.053 |
| 23 | 08/23/2017 | 08:05:55 | 0.045 |
| 24 | 08/23/2017 | 08:06:25 | 0.048 |
| 25 | 08/23/2017 | 08:06:55 | 0.041 |
| 26 | 08/23/2017 | 08:07:25 | 0.065 |
| 27 | 08/23/2017 | 08:07:55 | 0.043 |
| 28 | 08/23/2017 | 08:08:25 | 0.060 |
| 29 | 08/23/2017 | 08:08:55 | 0.043 |
| 30 | 08/23/2017 | 08:09:25 | 0.035 |
| 31 | 08/23/2017 | 08:09:55 | 0.040 |
| 32 | 08/23/2017 | 08:10:25 | 0.044 |
| 33 | 08/23/2017 | 08:10:55 | 0.041 |
| 34 | 08/23/2017 | 08:11:25 | 0.067 |
| 35 | 08/23/2017 | 08:11:55 | 0.053 |
| 36 | 08/23/2017 | 08:12:25 | 0.044 |
| 37 | 08/23/2017 | 08:12:55 | 0.062 |
| 38 | 08/23/2017 | 08:13:25 | 0.053 |
| 39 | 08/23/2017 | 08:13:55 | 0.040 |
| 40 | 08/23/2017 | 08:14:25 | 0.047 |
| 41 | 08/23/2017 | 08:14:55 | 0.039 |
| 42 | 08/23/2017 | 08:15:25 | 0.040 |
| 43 | 08/23/2017 | 08:15:55 | 0.042 |
| 44 | 08/23/2017 | 08:16:25 | 0.035 |
| 45 | 08/23/2017 | 08:16:55 | 0.040 |
| 46 | 08/23/2017 | 08:17:25 | 0.025 |
| 47 | 08/23/2017 | 08:17:55 | 0.036 |
| 48 | 08/23/2017 | 08:18:25 | 0.041 |
| 49 | 08/23/2017 | 08:18:55 | 0.040 |
| 50 | 08/23/2017 | 08:19:25 | 0.049 |
| 51 | 08/23/2017 | 08:19:55 | 0.041 |
| 52 | 08/23/2017 | 08:20:25 | 0.050 |
| 53 | 08/23/2017 | 08:20:55 | 0.041 |
| 54 | 08/23/2017 | 08:21:25 | 0.041 |
| 55 | 08/23/2017 | 08:21:55 | 0.044 |
| 56 | 08/23/2017 | 08:22:25 | 0.039 |
| 57 | 08/23/2017 | 08:22:55 | 0.036 |
| 58 | 08/23/2017 | 08:23:25 | 0.044 |
| 59 | 08/23/2017 | 08:23:55 | 0.042 |
| 60 | 08/23/2017 | 08:24:25 | 0.038 |
| 61 | 08/23/2017 | 08:24:55 | 0.037 |
| 62 | 08/23/2017 | 08:25:25 | 0.035 |
| 63 | 08/23/2017 | 08:25:55 | 0.041 |
| 64 | 08/23/2017 | 08:26:25 | 0.042 |
| 65 | 08/23/2017 | 08:26:55 | 0.037 |
| 66 | 08/23/2017 | 08:27:25 | 0.041 |
| 67 | 08/23/2017 | 08:27:55 | 0.037 |

| Test Data | | | |
|------------|------------|----------|---------------------------|
| Data Point | Date | Time | Aerosol mg/m ³ |
| 68 | 08/23/2017 | 08:28:25 | 0.049 |
| 69 | 08/23/2017 | 08:28:55 | 0.043 |
| 70 | 08/23/2017 | 08:29:25 | 0.049 |
| 71 | 08/23/2017 | 08:29:55 | 0.053 |
| 72 | 08/23/2017 | 08:30:25 | 0.044 |
| 73 | 08/23/2017 | 08:30:55 | 0.048 |
| 74 | 08/23/2017 | 08:31:25 | 0.037 |
| 75 | 08/23/2017 | 08:31:55 | 0.036 |
| 76 | 08/23/2017 | 08:32:25 | 0.039 |
| 77 | 08/23/2017 | 08:32:55 | 0.038 |
| 78 | 08/23/2017 | 08:33:25 | 0.031 |
| 79 | 08/23/2017 | 08:33:55 | 0.038 |
| 80 | 08/23/2017 | 08:34:25 | 0.037 |
| 81 | 08/23/2017 | 08:34:55 | 0.059 |
| 82 | 08/23/2017 | 08:35:25 | 0.044 |
| 83 | 08/23/2017 | 08:35:55 | 0.040 |
| 84 | 08/23/2017 | 08:36:25 | 0.041 |
| 85 | 08/23/2017 | 08:36:55 | 0.040 |
| 86 | 08/23/2017 | 08:37:25 | 0.038 |
| 87 | 08/23/2017 | 08:37:55 | 0.019 |
| 88 | 08/23/2017 | 08:38:25 | 0.037 |
| 89 | 08/23/2017 | 08:38:55 | 0.037 |
| 90 | 08/23/2017 | 08:39:25 | 0.045 |
| 91 | 08/23/2017 | 08:39:55 | 0.015 |
| 92 | 08/23/2017 | 08:40:25 | 0.032 |
| 93 | 08/23/2017 | 08:40:55 | 0.038 |
| 94 | 08/23/2017 | 08:41:25 | 0.038 |
| 95 | 08/23/2017 | 08:41:55 | 0.036 |
| 96 | 08/23/2017 | 08:42:25 | 0.052 |
| 97 | 08/23/2017 | 08:42:55 | 0.041 |
| 98 | 08/23/2017 | 08:43:25 | 0.034 |
| 99 | 08/23/2017 | 08:43:55 | 0.032 |
| 100 | 08/23/2017 | 08:44:25 | 0.032 |
| 101 | 08/23/2017 | 08:44:55 | 0.032 |
| 102 | 08/23/2017 | 08:45:25 | 0.044 |
| 103 | 08/23/2017 | 08:45:55 | 0.046 |
| 104 | 08/23/2017 | 08:46:25 | 0.035 |
| 105 | 08/23/2017 | 08:46:55 | 0.039 |
| 106 | 08/23/2017 | 08:47:25 | 0.038 |
| 107 | 08/23/2017 | 08:47:55 | 0.038 |
| 108 | 08/23/2017 | 08:48:25 | 0.033 |
| 109 | 08/23/2017 | 08:48:55 | 0.037 |
| 110 | 08/23/2017 | 08:49:25 | 0.037 |
| 111 | 08/23/2017 | 08:49:55 | 0.036 |
| 112 | 08/23/2017 | 08:50:25 | 0.029 |
| 113 | 08/23/2017 | 08:50:55 | 0.039 |

| Test Data | | | |
|------------|------------|----------|---------------------------|
| Data Point | Date | Time | Aerosol mg/m ³ |
| 114 | 08/23/2017 | 08:51:25 | 0.036 |
| 115 | 08/23/2017 | 08:51:55 | 0.032 |
| 116 | 08/23/2017 | 08:52:25 | 0.029 |
| 117 | 08/23/2017 | 08:52:55 | 0.034 |
| 118 | 08/23/2017 | 08:53:25 | 0.033 |
| 119 | 08/23/2017 | 08:53:55 | 0.036 |
| 120 | 08/23/2017 | 08:54:25 | 0.029 |
| 121 | 08/23/2017 | 08:54:55 | 0.028 |
| 122 | 08/23/2017 | 08:55:25 | 0.042 |
| 123 | 08/23/2017 | 08:55:55 | 0.028 |
| 124 | 08/23/2017 | 08:56:25 | 0.033 |
| 125 | 08/23/2017 | 08:56:55 | 0.042 |
| 126 | 08/23/2017 | 08:57:25 | 0.028 |
| 127 | 08/23/2017 | 08:57:55 | 0.033 |
| 128 | 08/23/2017 | 08:58:25 | 0.033 |
| 129 | 08/23/2017 | 08:58:55 | 0.038 |
| 130 | 08/23/2017 | 08:59:25 | 0.036 |
| 131 | 08/23/2017 | 08:59:55 | 0.032 |
| 132 | 08/23/2017 | 09:00:25 | 0.036 |
| 133 | 08/23/2017 | 09:00:55 | 0.044 |
| 134 | 08/23/2017 | 09:01:25 | 0.039 |
| 135 | 08/23/2017 | 09:01:55 | 0.046 |
| 136 | 08/23/2017 | 09:02:25 | 0.033 |
| 137 | 08/23/2017 | 09:02:55 | 0.036 |
| 138 | 08/23/2017 | 09:03:25 | 0.034 |
| 139 | 08/23/2017 | 09:03:55 | 0.033 |
| 140 | 08/23/2017 | 09:04:25 | 0.039 |
| 141 | 08/23/2017 | 09:04:55 | 0.034 |
| 142 | 08/23/2017 | 09:05:25 | 0.038 |
| 143 | 08/23/2017 | 09:05:55 | 0.043 |
| 144 | 08/23/2017 | 09:06:25 | 0.032 |
| 145 | 08/23/2017 | 09:06:55 | 0.033 |
| 146 | 08/23/2017 | 09:07:25 | 0.032 |
| 147 | 08/23/2017 | 09:07:55 | 0.035 |
| 148 | 08/23/2017 | 09:08:25 | 0.033 |
| 149 | 08/23/2017 | 09:08:55 | 0.035 |
| 150 | 08/23/2017 | 09:09:25 | 0.033 |
| 151 | 08/23/2017 | 09:09:55 | 0.032 |
| 152 | 08/23/2017 | 09:10:25 | 0.033 |
| 153 | 08/23/2017 | 09:10:55 | 0.034 |
| 154 | 08/23/2017 | 09:11:25 | 0.037 |
| 155 | 08/23/2017 | 09:11:55 | 0.038 |
| 156 | 08/23/2017 | 09:12:25 | 0.034 |
| 157 | 08/23/2017 | 09:12:55 | 0.034 |
| 158 | 08/23/2017 | 09:13:25 | 0.041 |
| 159 | 08/23/2017 | 09:13:55 | 0.038 |

| Test Data | | | |
|-------------------|-------------|-------------|---------------------------------|
| Data Point | Date | Time | Aerosol mg/m³ |
| 160 | 08/23/2017 | 09:14:25 | 0.035 |
| 161 | 08/23/2017 | 09:14:55 | 0.035 |
| 162 | 08/23/2017 | 09:15:25 | 0.031 |
| 163 | 08/23/2017 | 09:15:55 | 0.038 |

Test 002

| Instrument | | Data Properties | |
|------------|-------------------------|------------------|------------|
| Model | SidePak Aerosol Monitor | Start Date | 08/23/2017 |
| Meter S/N | 11403008 | Start Time | 09:40:42 |
| | | Stop Date | 08/23/2017 |
| | | Stop Time | 10:40:12 |
| | | Total Time | 0:00:59:30 |
| | | Logging Interval | 30 seconds |

| Statistics | |
|----------------|-------------------------|
| | Aerosol |
| Avg | 0.035 mg/m ³ |
| Max | 0.196 mg/m ³ |
| Max Date | 08/23/2017 |
| Max Time | 10:34:12 |
| Min | 0.024 mg/m ³ |
| Min Date | 08/23/2017 |
| Min Time | 10:22:42 |
| TWA (8 hr) | 0.004 |
| TWA Start Date | 08/23/2017 |
| TWA Start Time | 09:40:42 |
| TWA End Time | 10:40:12 |

| Test Data | | | |
|------------|------------|----------|---------------------------|
| Data Point | Date | Time | Aerosol mg/m ³ |
| 1 | 08/23/2017 | 09:41:12 | 0.031 |
| 2 | 08/23/2017 | 09:41:42 | 0.035 |
| 3 | 08/23/2017 | 09:42:12 | 0.035 |
| 4 | 08/23/2017 | 09:42:42 | 0.031 |
| 5 | 08/23/2017 | 09:43:12 | 0.030 |
| 6 | 08/23/2017 | 09:43:42 | 0.033 |
| 7 | 08/23/2017 | 09:44:12 | 0.036 |
| 8 | 08/23/2017 | 09:44:42 | 0.031 |
| 9 | 08/23/2017 | 09:45:12 | 0.027 |
| 10 | 08/23/2017 | 09:45:42 | 0.028 |
| 11 | 08/23/2017 | 09:46:12 | 0.034 |
| 12 | 08/23/2017 | 09:46:42 | 0.000 |
| 13 | 08/23/2017 | 09:47:12 | 0.027 |
| 14 | 08/23/2017 | 09:47:42 | 0.035 |
| 15 | 08/23/2017 | 09:48:12 | 0.038 |
| 16 | 08/23/2017 | 09:48:42 | 0.040 |
| 17 | 08/23/2017 | 09:49:12 | 0.032 |
| 18 | 08/23/2017 | 09:49:42 | 0.035 |
| 19 | 08/23/2017 | 09:50:12 | 0.035 |
| 20 | 08/23/2017 | 09:50:42 | 0.030 |
| 21 | 08/23/2017 | 09:51:12 | 0.032 |

| Test Data | | | |
|------------|------------|----------|---------------------------|
| Data Point | Date | Time | Aerosol mg/m ³ |
| 22 | 08/23/2017 | 09:51:42 | 0.031 |
| 23 | 08/23/2017 | 09:52:12 | 0.000 |
| 24 | 08/23/2017 | 09:52:42 | 0.035 |
| 25 | 08/23/2017 | 09:53:12 | 0.035 |
| 26 | 08/23/2017 | 09:53:42 | 0.034 |
| 27 | 08/23/2017 | 09:54:12 | 0.040 |
| 28 | 08/23/2017 | 09:54:42 | 0.033 |
| 29 | 08/23/2017 | 09:55:12 | 0.029 |
| 30 | 08/23/2017 | 09:55:42 | 0.033 |
| 31 | 08/23/2017 | 09:56:12 | 0.032 |
| 32 | 08/23/2017 | 09:56:42 | 0.032 |
| 33 | 08/23/2017 | 09:57:12 | 0.033 |
| 34 | 08/23/2017 | 09:57:42 | 0.030 |
| 35 | 08/23/2017 | 09:58:12 | 0.042 |
| 36 | 08/23/2017 | 09:58:42 | 0.033 |
| 37 | 08/23/2017 | 09:59:12 | 0.031 |
| 38 | 08/23/2017 | 09:59:42 | 0.031 |
| 39 | 08/23/2017 | 10:00:12 | 0.031 |
| 40 | 08/23/2017 | 10:00:42 | 0.037 |
| 41 | 08/23/2017 | 10:01:12 | 0.039 |
| 42 | 08/23/2017 | 10:01:42 | 0.040 |
| 43 | 08/23/2017 | 10:02:12 | 0.034 |
| 44 | 08/23/2017 | 10:02:42 | 0.038 |
| 45 | 08/23/2017 | 10:03:12 | 0.034 |
| 46 | 08/23/2017 | 10:03:42 | 0.032 |
| 47 | 08/23/2017 | 10:04:12 | 0.033 |
| 48 | 08/23/2017 | 10:04:42 | 0.032 |
| 49 | 08/23/2017 | 10:05:12 | 0.033 |
| 50 | 08/23/2017 | 10:05:42 | 0.043 |
| 51 | 08/23/2017 | 10:06:12 | 0.035 |
| 52 | 08/23/2017 | 10:06:42 | 0.029 |
| 53 | 08/23/2017 | 10:07:12 | 0.035 |
| 54 | 08/23/2017 | 10:07:42 | 0.035 |
| 55 | 08/23/2017 | 10:08:12 | 0.041 |
| 56 | 08/23/2017 | 10:08:42 | 0.035 |
| 57 | 08/23/2017 | 10:09:12 | 0.041 |
| 58 | 08/23/2017 | 10:09:42 | 0.036 |
| 59 | 08/23/2017 | 10:10:12 | 0.035 |
| 60 | 08/23/2017 | 10:10:42 | 0.035 |
| 61 | 08/23/2017 | 10:11:12 | 0.037 |
| 62 | 08/23/2017 | 10:11:42 | 0.034 |
| 63 | 08/23/2017 | 10:12:12 | 0.034 |
| 64 | 08/23/2017 | 10:12:42 | 0.036 |
| 65 | 08/23/2017 | 10:13:12 | 0.031 |
| 66 | 08/23/2017 | 10:13:42 | 0.030 |
| 67 | 08/23/2017 | 10:14:12 | 0.031 |

| Test Data | | | |
|------------|------------|----------|---------------------------|
| Data Point | Date | Time | Aerosol mg/m ³ |
| 68 | 08/23/2017 | 10:14:42 | 0.035 |
| 69 | 08/23/2017 | 10:15:12 | 0.030 |
| 70 | 08/23/2017 | 10:15:42 | 0.038 |
| 71 | 08/23/2017 | 10:16:12 | 0.035 |
| 72 | 08/23/2017 | 10:16:42 | 0.034 |
| 73 | 08/23/2017 | 10:17:12 | 0.033 |
| 74 | 08/23/2017 | 10:17:42 | 0.033 |
| 75 | 08/23/2017 | 10:18:12 | 0.032 |
| 76 | 08/23/2017 | 10:18:42 | 0.032 |
| 77 | 08/23/2017 | 10:19:12 | 0.031 |
| 78 | 08/23/2017 | 10:19:42 | 0.034 |
| 79 | 08/23/2017 | 10:20:12 | 0.028 |
| 80 | 08/23/2017 | 10:20:42 | 0.029 |
| 81 | 08/23/2017 | 10:21:12 | 0.027 |
| 82 | 08/23/2017 | 10:21:42 | 0.029 |
| 83 | 08/23/2017 | 10:22:12 | 0.029 |
| 84 | 08/23/2017 | 10:22:42 | 0.024 |
| 85 | 08/23/2017 | 10:23:12 | 0.032 |
| 86 | 08/23/2017 | 10:23:42 | 0.027 |
| 87 | 08/23/2017 | 10:24:12 | 0.028 |
| 88 | 08/23/2017 | 10:24:42 | 0.028 |
| 89 | 08/23/2017 | 10:25:12 | 0.029 |
| 90 | 08/23/2017 | 10:25:42 | 0.031 |
| 91 | 08/23/2017 | 10:26:12 | 0.034 |
| 92 | 08/23/2017 | 10:26:42 | 0.033 |
| 93 | 08/23/2017 | 10:27:12 | 0.035 |
| 94 | 08/23/2017 | 10:27:42 | 0.034 |
| 95 | 08/23/2017 | 10:28:12 | 0.033 |
| 96 | 08/23/2017 | 10:28:42 | 0.028 |
| 97 | 08/23/2017 | 10:29:12 | 0.030 |
| 98 | 08/23/2017 | 10:29:42 | 0.032 |
| 99 | 08/23/2017 | 10:30:12 | 0.041 |
| 100 | 08/23/2017 | 10:30:42 | 0.033 |
| 101 | 08/23/2017 | 10:31:12 | 0.037 |
| 102 | 08/23/2017 | 10:31:42 | 0.031 |
| 103 | 08/23/2017 | 10:32:12 | 0.029 |
| 104 | 08/23/2017 | 10:32:42 | 0.030 |
| 105 | 08/23/2017 | 10:33:12 | 0.033 |
| 106 | 08/23/2017 | 10:33:42 | 0.026 |
| 107 | 08/23/2017 | 10:34:12 | 0.196 |
| 108 | 08/23/2017 | 10:34:42 | 0.054 |
| 109 | 08/23/2017 | 10:35:12 | 0.046 |
| 110 | 08/23/2017 | 10:35:42 | 0.031 |
| 111 | 08/23/2017 | 10:36:12 | 0.034 |
| 112 | 08/23/2017 | 10:36:42 | 0.032 |
| 113 | 08/23/2017 | 10:37:12 | 0.056 |

| Test Data | | | |
|-------------------|-------------|-------------|---------------------------------|
| Data Point | Date | Time | Aerosol mg/m³ |
| 114 | 08/23/2017 | 10:37:42 | 0.035 |
| 115 | 08/23/2017 | 10:38:12 | 0.026 |
| 116 | 08/23/2017 | 10:38:42 | 0.069 |
| 117 | 08/23/2017 | 10:39:12 | 0.029 |
| 118 | 08/23/2017 | 10:39:42 | 0.066 |
| 119 | 08/23/2017 | 10:40:12 | 0.033 |

Dust Data 08232017

BAB

| Instrument [S/N] | Test # | Date | Start Time | Duration dd:hh:mm:ss | Average | Units | Channel | Maximum | Minimum |
|-----------------------------|---------------|-------------|-------------------|---------------------------------|----------------|-------------------|----------------|----------------|----------------|
| SidePak AM 11403008 | 002 | 08/23/2017 | 09:40:42 | 0:00:59:30 | 0.035 | mg/m ³ | Aerosol | 0.196 | 0.024 |
| SidePak AM 11403008 | 003 | 08/23/2017 | 10:59:22 | 0:00:27:00 | 0.063 | mg/m ³ | Aerosol | 1.734 | 0.019 |
| SidePak AM 11403008 | 001 | 08/23/2017 | 07:54:25 | 0:01:21:30 | 0.043 | mg/m ³ | Aerosol | 0.317 | 0.015 |

Dust Data 08232017

BMC

| Instrument [S/N] | Test # | Date | Start Time | Duration dd:hh:mm:ss | Average | Units | Channel | Maximum | Minimum |
|-----------------------------|---------------|-------------|-------------------|---------------------------------|----------------|-------------------|----------------|----------------|----------------|
| SidePak AM 11306011 | 004 | 08/23/2017 | 09:40:31 | 0:00:48:00 | 0.041 | mg/m ³ | Aerosol | 0.111 | 0.028 |
| SidePak AM 11306011 | 003 | 08/23/2017 | 07:54:30 | 0:01:21:00 | 0.047 | mg/m ³ | Aerosol | 0.312 | 0.031 |

Test 004

| Instrument | | Data Properties | |
|------------|-------------------------|------------------|------------|
| Model | SidePak Aerosol Monitor | Start Date | 08/29/2017 |
| Meter S/N | 11403008 | Start Time | 08:05:18 |
| | | Stop Date | 08/29/2017 |
| | | Stop Time | 10:15:48 |
| | | Total Time | 0:02:10:30 |
| | | Logging Interval | 30 seconds |

| Statistics | |
|----------------|-------------------------|
| | Aerosol |
| Avg | 0.046 mg/m ³ |
| Max | 1.895 mg/m ³ |
| Max Date | 08/29/2017 |
| Max Time | 08:06:18 |
| Min | 0.012 mg/m ³ |
| Min Date | 08/29/2017 |
| Min Time | 09:11:48 |
| TWA (8 hr) | 0.012 |
| TWA Start Date | 08/29/2017 |
| TWA Start Time | 08:05:18 |
| TWA End Time | 10:15:48 |

| Test Data | | | |
|------------|------------|----------|---------------------------|
| Data Point | Date | Time | Aerosol mg/m ³ |
| 1 | 08/29/2017 | 08:05:48 | 0.058 |
| 2 | 08/29/2017 | 08:06:18 | 1.895 |
| 3 | 08/29/2017 | 08:06:48 | 0.209 |
| 4 | 08/29/2017 | 08:07:18 | 0.045 |
| 5 | 08/29/2017 | 08:07:48 | 0.045 |
| 6 | 08/29/2017 | 08:08:18 | 0.046 |
| 7 | 08/29/2017 | 08:08:48 | 0.043 |
| 8 | 08/29/2017 | 08:09:18 | 0.050 |
| 9 | 08/29/2017 | 08:09:48 | 0.042 |
| 10 | 08/29/2017 | 08:10:18 | 0.040 |
| 11 | 08/29/2017 | 08:10:48 | 0.045 |
| 12 | 08/29/2017 | 08:11:18 | 0.048 |
| 13 | 08/29/2017 | 08:11:48 | 0.048 |
| 14 | 08/29/2017 | 08:12:18 | 0.044 |
| 15 | 08/29/2017 | 08:12:48 | 0.042 |
| 16 | 08/29/2017 | 08:13:18 | 0.039 |
| 17 | 08/29/2017 | 08:13:48 | 0.058 |
| 18 | 08/29/2017 | 08:14:18 | 0.057 |
| 19 | 08/29/2017 | 08:14:48 | 0.053 |
| 20 | 08/29/2017 | 08:15:18 | 0.046 |
| 21 | 08/29/2017 | 08:15:48 | 0.047 |

| Test Data | | | |
|------------|------------|----------|---------------------------|
| Data Point | Date | Time | Aerosol mg/m ³ |
| 22 | 08/29/2017 | 08:16:18 | 0.044 |
| 23 | 08/29/2017 | 08:16:48 | 0.043 |
| 24 | 08/29/2017 | 08:17:18 | 0.042 |
| 25 | 08/29/2017 | 08:17:48 | 0.055 |
| 26 | 08/29/2017 | 08:18:18 | 0.056 |
| 27 | 08/29/2017 | 08:18:48 | 0.040 |
| 28 | 08/29/2017 | 08:19:18 | 0.056 |
| 29 | 08/29/2017 | 08:19:48 | 0.045 |
| 30 | 08/29/2017 | 08:20:18 | 0.042 |
| 31 | 08/29/2017 | 08:20:48 | 0.050 |
| 32 | 08/29/2017 | 08:21:18 | 0.045 |
| 33 | 08/29/2017 | 08:21:48 | 0.054 |
| 34 | 08/29/2017 | 08:22:18 | 0.044 |
| 35 | 08/29/2017 | 08:22:48 | 0.043 |
| 36 | 08/29/2017 | 08:23:18 | 0.042 |
| 37 | 08/29/2017 | 08:23:48 | 0.048 |
| 38 | 08/29/2017 | 08:24:18 | 0.045 |
| 39 | 08/29/2017 | 08:24:48 | 0.046 |
| 40 | 08/29/2017 | 08:25:18 | 0.042 |
| 41 | 08/29/2017 | 08:25:48 | 0.041 |
| 42 | 08/29/2017 | 08:26:18 | 0.038 |
| 43 | 08/29/2017 | 08:26:48 | 0.039 |
| 44 | 08/29/2017 | 08:27:18 | 0.038 |
| 45 | 08/29/2017 | 08:27:48 | 0.052 |
| 46 | 08/29/2017 | 08:28:18 | 0.044 |
| 47 | 08/29/2017 | 08:28:48 | 0.041 |
| 48 | 08/29/2017 | 08:29:18 | 0.048 |
| 49 | 08/29/2017 | 08:29:48 | 0.039 |
| 50 | 08/29/2017 | 08:30:18 | 0.044 |
| 51 | 08/29/2017 | 08:30:48 | 0.040 |
| 52 | 08/29/2017 | 08:31:18 | 0.038 |
| 53 | 08/29/2017 | 08:31:48 | 0.044 |
| 54 | 08/29/2017 | 08:32:18 | 0.039 |
| 55 | 08/29/2017 | 08:32:48 | 0.036 |
| 56 | 08/29/2017 | 08:33:18 | 0.038 |
| 57 | 08/29/2017 | 08:33:48 | 0.044 |
| 58 | 08/29/2017 | 08:34:18 | 0.038 |
| 59 | 08/29/2017 | 08:34:48 | 0.042 |
| 60 | 08/29/2017 | 08:35:18 | 0.033 |
| 61 | 08/29/2017 | 08:35:48 | 0.036 |
| 62 | 08/29/2017 | 08:36:18 | 0.037 |
| 63 | 08/29/2017 | 08:36:48 | 0.059 |
| 64 | 08/29/2017 | 08:37:18 | 0.037 |
| 65 | 08/29/2017 | 08:37:48 | 0.041 |
| 66 | 08/29/2017 | 08:38:18 | 0.060 |
| 67 | 08/29/2017 | 08:38:48 | 0.034 |

| Test Data | | | |
|------------|------------|----------|---------------------------|
| Data Point | Date | Time | Aerosol mg/m ³ |
| 68 | 08/29/2017 | 08:39:18 | 0.042 |
| 69 | 08/29/2017 | 08:39:48 | 0.030 |
| 70 | 08/29/2017 | 08:40:18 | 0.037 |
| 71 | 08/29/2017 | 08:40:48 | 0.123 |
| 72 | 08/29/2017 | 08:41:18 | 0.083 |
| 73 | 08/29/2017 | 08:41:48 | 0.032 |
| 74 | 08/29/2017 | 08:42:18 | 0.031 |
| 75 | 08/29/2017 | 08:42:48 | 0.026 |
| 76 | 08/29/2017 | 08:43:18 | 0.026 |
| 77 | 08/29/2017 | 08:43:48 | 0.028 |
| 78 | 08/29/2017 | 08:44:18 | 0.027 |
| 79 | 08/29/2017 | 08:44:48 | 0.033 |
| 80 | 08/29/2017 | 08:45:18 | 0.030 |
| 81 | 08/29/2017 | 08:45:48 | 0.030 |
| 82 | 08/29/2017 | 08:46:18 | 0.029 |
| 83 | 08/29/2017 | 08:46:48 | 0.033 |
| 84 | 08/29/2017 | 08:47:18 | 0.034 |
| 85 | 08/29/2017 | 08:47:48 | 0.030 |
| 86 | 08/29/2017 | 08:48:18 | 0.032 |
| 87 | 08/29/2017 | 08:48:48 | 0.065 |
| 88 | 08/29/2017 | 08:49:18 | 0.026 |
| 89 | 08/29/2017 | 08:49:48 | 0.025 |
| 90 | 08/29/2017 | 08:50:18 | 0.027 |
| 91 | 08/29/2017 | 08:50:48 | 0.023 |
| 92 | 08/29/2017 | 08:51:18 | 0.022 |
| 93 | 08/29/2017 | 08:51:48 | 0.021 |
| 94 | 08/29/2017 | 08:52:18 | 0.021 |
| 95 | 08/29/2017 | 08:52:48 | 0.019 |
| 96 | 08/29/2017 | 08:53:18 | 0.019 |
| 97 | 08/29/2017 | 08:53:48 | 0.019 |
| 98 | 08/29/2017 | 08:54:18 | 0.021 |
| 99 | 08/29/2017 | 08:54:48 | 0.021 |
| 100 | 08/29/2017 | 08:55:18 | 0.017 |
| 101 | 08/29/2017 | 08:55:48 | 0.021 |
| 102 | 08/29/2017 | 08:56:18 | 0.021 |
| 103 | 08/29/2017 | 08:56:48 | 0.023 |
| 104 | 08/29/2017 | 08:57:18 | 0.019 |
| 105 | 08/29/2017 | 08:57:48 | 0.019 |
| 106 | 08/29/2017 | 08:58:18 | 0.061 |
| 107 | 08/29/2017 | 08:58:48 | 0.041 |
| 108 | 08/29/2017 | 08:59:18 | 0.040 |
| 109 | 08/29/2017 | 08:59:48 | 0.022 |
| 110 | 08/29/2017 | 09:00:18 | 0.023 |
| 111 | 08/29/2017 | 09:00:48 | 0.017 |
| 112 | 08/29/2017 | 09:01:18 | 0.025 |
| 113 | 08/29/2017 | 09:01:48 | 0.016 |

| Test Data | | | |
|------------|------------|----------|---------------------------|
| Data Point | Date | Time | Aerosol mg/m ³ |
| 114 | 08/29/2017 | 09:02:18 | 0.017 |
| 115 | 08/29/2017 | 09:02:48 | 0.016 |
| 116 | 08/29/2017 | 09:03:18 | 0.017 |
| 117 | 08/29/2017 | 09:03:48 | 0.017 |
| 118 | 08/29/2017 | 09:04:18 | 0.018 |
| 119 | 08/29/2017 | 09:04:48 | 0.017 |
| 120 | 08/29/2017 | 09:05:18 | 0.017 |
| 121 | 08/29/2017 | 09:05:48 | 0.018 |
| 122 | 08/29/2017 | 09:06:18 | 0.018 |
| 123 | 08/29/2017 | 09:06:48 | 0.017 |
| 124 | 08/29/2017 | 09:07:18 | 0.021 |
| 125 | 08/29/2017 | 09:07:48 | 0.018 |
| 126 | 08/29/2017 | 09:08:18 | 0.018 |
| 127 | 08/29/2017 | 09:08:48 | 0.016 |
| 128 | 08/29/2017 | 09:09:18 | 0.018 |
| 129 | 08/29/2017 | 09:09:48 | 0.018 |
| 130 | 08/29/2017 | 09:10:18 | 0.014 |
| 131 | 08/29/2017 | 09:10:48 | 0.052 |
| 132 | 08/29/2017 | 09:11:18 | 0.015 |
| 133 | 08/29/2017 | 09:11:48 | 0.012 |
| 134 | 08/29/2017 | 09:12:18 | 0.023 |
| 135 | 08/29/2017 | 09:12:48 | 0.086 |
| 136 | 08/29/2017 | 09:13:18 | 0.026 |
| 137 | 08/29/2017 | 09:13:48 | 0.018 |
| 138 | 08/29/2017 | 09:14:18 | 0.016 |
| 139 | 08/29/2017 | 09:14:48 | 0.020 |
| 140 | 08/29/2017 | 09:15:18 | 0.019 |
| 141 | 08/29/2017 | 09:15:48 | 0.015 |
| 142 | 08/29/2017 | 09:16:18 | 0.015 |
| 143 | 08/29/2017 | 09:16:48 | 0.016 |
| 144 | 08/29/2017 | 09:17:18 | 0.014 |
| 145 | 08/29/2017 | 09:17:48 | 0.063 |
| 146 | 08/29/2017 | 09:18:18 | 0.037 |
| 147 | 08/29/2017 | 09:18:48 | 0.022 |
| 148 | 08/29/2017 | 09:19:18 | 0.019 |
| 149 | 08/29/2017 | 09:19:48 | 0.016 |
| 150 | 08/29/2017 | 09:20:18 | 0.018 |
| 151 | 08/29/2017 | 09:20:48 | 0.020 |
| 152 | 08/29/2017 | 09:21:18 | 0.018 |
| 153 | 08/29/2017 | 09:21:48 | 0.018 |
| 154 | 08/29/2017 | 09:22:18 | 0.020 |
| 155 | 08/29/2017 | 09:22:48 | 0.018 |
| 156 | 08/29/2017 | 09:23:18 | 0.027 |
| 157 | 08/29/2017 | 09:23:48 | 0.029 |
| 158 | 08/29/2017 | 09:24:18 | 0.030 |
| 159 | 08/29/2017 | 09:24:48 | 0.022 |

| Test Data | | | |
|------------|------------|----------|---------------------------|
| Data Point | Date | Time | Aerosol mg/m ³ |
| 160 | 08/29/2017 | 09:25:18 | 0.020 |
| 161 | 08/29/2017 | 09:25:48 | 0.020 |
| 162 | 08/29/2017 | 09:26:18 | 0.022 |
| 163 | 08/29/2017 | 09:26:48 | 0.019 |
| 164 | 08/29/2017 | 09:27:18 | 0.017 |
| 165 | 08/29/2017 | 09:27:48 | 0.022 |
| 166 | 08/29/2017 | 09:28:18 | 0.022 |
| 167 | 08/29/2017 | 09:28:48 | 0.019 |
| 168 | 08/29/2017 | 09:29:18 | 0.022 |
| 169 | 08/29/2017 | 09:29:48 | 0.034 |
| 170 | 08/29/2017 | 09:30:18 | 0.028 |
| 171 | 08/29/2017 | 09:30:48 | 0.026 |
| 172 | 08/29/2017 | 09:31:18 | 0.031 |
| 173 | 08/29/2017 | 09:31:48 | 0.028 |
| 174 | 08/29/2017 | 09:32:18 | 0.034 |
| 175 | 08/29/2017 | 09:32:48 | 0.037 |
| 176 | 08/29/2017 | 09:33:18 | 0.030 |
| 177 | 08/29/2017 | 09:33:48 | 0.027 |
| 178 | 08/29/2017 | 09:34:18 | 0.029 |
| 179 | 08/29/2017 | 09:34:48 | 0.033 |
| 180 | 08/29/2017 | 09:35:18 | 0.032 |
| 181 | 08/29/2017 | 09:35:48 | 0.059 |
| 182 | 08/29/2017 | 09:36:18 | 0.033 |
| 183 | 08/29/2017 | 09:36:48 | 0.039 |
| 184 | 08/29/2017 | 09:37:18 | 0.036 |
| 185 | 08/29/2017 | 09:37:48 | 0.040 |
| 186 | 08/29/2017 | 09:38:18 | 0.035 |
| 187 | 08/29/2017 | 09:38:48 | 0.031 |
| 188 | 08/29/2017 | 09:39:18 | 0.033 |
| 189 | 08/29/2017 | 09:39:48 | 0.036 |
| 190 | 08/29/2017 | 09:40:18 | 0.038 |
| 191 | 08/29/2017 | 09:40:48 | 0.039 |
| 192 | 08/29/2017 | 09:41:18 | 0.037 |
| 193 | 08/29/2017 | 09:41:48 | 0.036 |
| 194 | 08/29/2017 | 09:42:18 | 0.038 |
| 195 | 08/29/2017 | 09:42:48 | 0.045 |
| 196 | 08/29/2017 | 09:43:18 | 0.043 |
| 197 | 08/29/2017 | 09:43:48 | 0.045 |
| 198 | 08/29/2017 | 09:44:18 | 0.045 |
| 199 | 08/29/2017 | 09:44:48 | 0.045 |
| 200 | 08/29/2017 | 09:45:18 | 0.040 |
| 201 | 08/29/2017 | 09:45:48 | 0.040 |
| 202 | 08/29/2017 | 09:46:18 | 0.041 |
| 203 | 08/29/2017 | 09:46:48 | 0.295 |
| 204 | 08/29/2017 | 09:47:18 | 0.057 |
| 205 | 08/29/2017 | 09:47:48 | 0.044 |

| Test Data | | | |
|------------|------------|----------|---------------------------|
| Data Point | Date | Time | Aerosol mg/m ³ |
| 206 | 08/29/2017 | 09:48:18 | 0.063 |
| 207 | 08/29/2017 | 09:48:48 | 0.038 |
| 208 | 08/29/2017 | 09:49:18 | 0.038 |
| 209 | 08/29/2017 | 09:49:48 | 0.055 |
| 210 | 08/29/2017 | 09:50:18 | 0.045 |
| 211 | 08/29/2017 | 09:50:48 | 0.042 |
| 212 | 08/29/2017 | 09:51:18 | 0.035 |
| 213 | 08/29/2017 | 09:51:48 | 0.042 |
| 214 | 08/29/2017 | 09:52:18 | 0.035 |
| 215 | 08/29/2017 | 09:52:48 | 0.046 |
| 216 | 08/29/2017 | 09:53:18 | 0.035 |
| 217 | 08/29/2017 | 09:53:48 | 0.040 |
| 218 | 08/29/2017 | 09:54:18 | 0.036 |
| 219 | 08/29/2017 | 09:54:48 | 0.036 |
| 220 | 08/29/2017 | 09:55:18 | 0.036 |
| 221 | 08/29/2017 | 09:55:48 | 0.040 |
| 222 | 08/29/2017 | 09:56:18 | 0.038 |
| 223 | 08/29/2017 | 09:56:48 | 0.044 |
| 224 | 08/29/2017 | 09:57:18 | 0.037 |
| 225 | 08/29/2017 | 09:57:48 | 0.333 |
| 226 | 08/29/2017 | 09:58:18 | 0.043 |
| 227 | 08/29/2017 | 09:58:48 | 0.041 |
| 228 | 08/29/2017 | 09:59:18 | 0.044 |
| 229 | 08/29/2017 | 09:59:48 | 0.042 |
| 230 | 08/29/2017 | 10:00:18 | 0.041 |
| 231 | 08/29/2017 | 10:00:48 | 0.041 |
| 232 | 08/29/2017 | 10:01:18 | 0.051 |
| 233 | 08/29/2017 | 10:01:48 | 0.041 |
| 234 | 08/29/2017 | 10:02:18 | 0.040 |
| 235 | 08/29/2017 | 10:02:48 | 0.039 |
| 236 | 08/29/2017 | 10:03:18 | 0.050 |
| 237 | 08/29/2017 | 10:03:48 | 0.040 |
| 238 | 08/29/2017 | 10:04:18 | 0.037 |
| 239 | 08/29/2017 | 10:04:48 | 0.044 |
| 240 | 08/29/2017 | 10:05:18 | 0.044 |
| 241 | 08/29/2017 | 10:05:48 | 0.038 |
| 242 | 08/29/2017 | 10:06:18 | 0.037 |
| 243 | 08/29/2017 | 10:06:48 | 0.042 |
| 244 | 08/29/2017 | 10:07:18 | 0.044 |
| 245 | 08/29/2017 | 10:07:48 | 0.039 |
| 246 | 08/29/2017 | 10:08:18 | 0.042 |
| 247 | 08/29/2017 | 10:08:48 | 0.042 |
| 248 | 08/29/2017 | 10:09:18 | 0.039 |
| 249 | 08/29/2017 | 10:09:48 | 0.046 |
| 250 | 08/29/2017 | 10:10:18 | 0.039 |
| 251 | 08/29/2017 | 10:10:48 | 0.040 |

| Test Data | | | |
|-------------------|-------------|-------------|---------------------------------|
| Data Point | Date | Time | Aerosol mg/m³ |
| 252 | 08/29/2017 | 10:11:18 | 0.052 |
| 253 | 08/29/2017 | 10:11:48 | 0.037 |
| 254 | 08/29/2017 | 10:12:18 | 0.050 |
| 255 | 08/29/2017 | 10:12:48 | 0.044 |
| 256 | 08/29/2017 | 10:13:18 | 0.041 |
| 257 | 08/29/2017 | 10:13:48 | 0.039 |
| 258 | 08/29/2017 | 10:14:18 | 0.041 |
| 259 | 08/29/2017 | 10:14:48 | 0.037 |
| 260 | 08/29/2017 | 10:15:18 | 0.039 |
| 261 | 08/29/2017 | 10:15:48 | 0.039 |

Test 001

| Instrument | | Data Properties | |
|------------|-------------------------|------------------|------------|
| Model | SidePak Aerosol Monitor | Start Date | 08/29/2017 |
| Meter S/N | 11009042 | Start Time | 08:03:32 |
| | | Stop Date | 08/29/2017 |
| | | Stop Time | 10:07:02 |
| | | Total Time | 0:02:03:30 |
| | | Logging Interval | 30 seconds |

| Statistics | |
|----------------|-------------------------|
| | Aerosol |
| Avg | 0.041 mg/m ³ |
| Max | 0.248 mg/m ³ |
| Max Date | 08/29/2017 |
| Max Time | 09:25:32 |
| Min | 0.020 mg/m ³ |
| Min Date | 08/29/2017 |
| Min Time | 09:40:02 |
| TWA (8 hr) | 0.010 |
| TWA Start Date | 08/29/2017 |
| TWA Start Time | 08:03:32 |
| TWA End Time | 10:07:02 |

| Test Data | | | |
|------------|------------|----------|---------------------------|
| Data Point | Date | Time | Aerosol mg/m ³ |
| 1 | 08/29/2017 | 08:04:02 | 0.059 |
| 2 | 08/29/2017 | 08:04:32 | 0.051 |
| 3 | 08/29/2017 | 08:05:02 | 0.059 |
| 4 | 08/29/2017 | 08:05:32 | 0.056 |
| 5 | 08/29/2017 | 08:06:02 | 0.047 |
| 6 | 08/29/2017 | 08:06:32 | 0.050 |
| 7 | 08/29/2017 | 08:07:02 | 0.044 |
| 8 | 08/29/2017 | 08:07:32 | 0.051 |
| 9 | 08/29/2017 | 08:08:02 | 0.049 |
| 10 | 08/29/2017 | 08:08:32 | 0.045 |
| 11 | 08/29/2017 | 08:09:02 | 0.043 |
| 12 | 08/29/2017 | 08:09:32 | 0.041 |
| 13 | 08/29/2017 | 08:10:02 | 0.062 |
| 14 | 08/29/2017 | 08:10:32 | 0.047 |
| 15 | 08/29/2017 | 08:11:02 | 0.050 |
| 16 | 08/29/2017 | 08:11:32 | 0.040 |
| 17 | 08/29/2017 | 08:12:02 | 0.043 |
| 18 | 08/29/2017 | 08:12:32 | 0.060 |
| 19 | 08/29/2017 | 08:13:02 | 0.066 |
| 20 | 08/29/2017 | 08:13:32 | 0.063 |
| 21 | 08/29/2017 | 08:14:02 | 0.044 |

| Test Data | | | |
|------------|------------|----------|---------------------------|
| Data Point | Date | Time | Aerosol mg/m ³ |
| 22 | 08/29/2017 | 08:14:32 | 0.055 |
| 23 | 08/29/2017 | 08:15:02 | 0.043 |
| 24 | 08/29/2017 | 08:15:32 | 0.055 |
| 25 | 08/29/2017 | 08:16:02 | 0.071 |
| 26 | 08/29/2017 | 08:16:32 | 0.043 |
| 27 | 08/29/2017 | 08:17:02 | 0.060 |
| 28 | 08/29/2017 | 08:17:32 | 0.060 |
| 29 | 08/29/2017 | 08:18:02 | 0.042 |
| 30 | 08/29/2017 | 08:18:32 | 0.044 |
| 31 | 08/29/2017 | 08:19:02 | 0.049 |
| 32 | 08/29/2017 | 08:19:32 | 0.041 |
| 33 | 08/29/2017 | 08:20:02 | 0.041 |
| 34 | 08/29/2017 | 08:20:32 | 0.056 |
| 35 | 08/29/2017 | 08:21:02 | 0.042 |
| 36 | 08/29/2017 | 08:21:32 | 0.049 |
| 37 | 08/29/2017 | 08:22:02 | 0.047 |
| 38 | 08/29/2017 | 08:22:32 | 0.041 |
| 39 | 08/29/2017 | 08:23:02 | 0.044 |
| 40 | 08/29/2017 | 08:23:32 | 0.060 |
| 41 | 08/29/2017 | 08:24:02 | 0.045 |
| 42 | 08/29/2017 | 08:24:32 | 0.039 |
| 43 | 08/29/2017 | 08:25:02 | 0.041 |
| 44 | 08/29/2017 | 08:25:32 | 0.038 |
| 45 | 08/29/2017 | 08:26:02 | 0.062 |
| 46 | 08/29/2017 | 08:26:32 | 0.072 |
| 47 | 08/29/2017 | 08:27:02 | 0.046 |
| 48 | 08/29/2017 | 08:27:32 | 0.044 |
| 49 | 08/29/2017 | 08:28:02 | 0.062 |
| 50 | 08/29/2017 | 08:28:32 | 0.037 |
| 51 | 08/29/2017 | 08:29:02 | 0.042 |
| 52 | 08/29/2017 | 08:29:32 | 0.035 |
| 53 | 08/29/2017 | 08:30:02 | 0.054 |
| 54 | 08/29/2017 | 08:30:32 | 0.035 |
| 55 | 08/29/2017 | 08:31:02 | 0.044 |
| 56 | 08/29/2017 | 08:31:32 | 0.043 |
| 57 | 08/29/2017 | 08:32:02 | 0.042 |
| 58 | 08/29/2017 | 08:32:32 | 0.039 |
| 59 | 08/29/2017 | 08:33:02 | 0.033 |
| 60 | 08/29/2017 | 08:33:32 | 0.037 |
| 61 | 08/29/2017 | 08:34:02 | 0.032 |
| 62 | 08/29/2017 | 08:34:32 | 0.033 |
| 63 | 08/29/2017 | 08:35:02 | 0.035 |
| 64 | 08/29/2017 | 08:35:32 | 0.034 |
| 65 | 08/29/2017 | 08:36:02 | 0.032 |
| 66 | 08/29/2017 | 08:36:32 | 0.036 |
| 67 | 08/29/2017 | 08:37:02 | 0.030 |

| Test Data | | | |
|------------|------------|----------|---------------------------|
| Data Point | Date | Time | Aerosol mg/m ³ |
| 68 | 08/29/2017 | 08:37:32 | 0.037 |
| 69 | 08/29/2017 | 08:38:02 | 0.033 |
| 70 | 08/29/2017 | 08:38:32 | 0.035 |
| 71 | 08/29/2017 | 08:39:02 | 0.033 |
| 72 | 08/29/2017 | 08:39:32 | 0.039 |
| 73 | 08/29/2017 | 08:40:02 | 0.036 |
| 74 | 08/29/2017 | 08:40:32 | 0.042 |
| 75 | 08/29/2017 | 08:41:02 | 0.039 |
| 76 | 08/29/2017 | 08:41:32 | 0.035 |
| 77 | 08/29/2017 | 08:42:02 | 0.046 |
| 78 | 08/29/2017 | 08:42:32 | 0.037 |
| 79 | 08/29/2017 | 08:43:02 | 0.031 |
| 80 | 08/29/2017 | 08:43:32 | 0.046 |
| 81 | 08/29/2017 | 08:44:02 | 0.036 |
| 82 | 08/29/2017 | 08:44:32 | 0.041 |
| 83 | 08/29/2017 | 08:45:02 | 0.041 |
| 84 | 08/29/2017 | 08:45:32 | 0.034 |
| 85 | 08/29/2017 | 08:46:02 | 0.035 |
| 86 | 08/29/2017 | 08:46:32 | 0.036 |
| 87 | 08/29/2017 | 08:47:02 | 0.043 |
| 88 | 08/29/2017 | 08:47:32 | 0.040 |
| 89 | 08/29/2017 | 08:48:02 | 0.035 |
| 90 | 08/29/2017 | 08:48:32 | 0.044 |
| 91 | 08/29/2017 | 08:49:02 | 0.042 |
| 92 | 08/29/2017 | 08:49:32 | 0.031 |
| 93 | 08/29/2017 | 08:50:02 | 0.038 |
| 94 | 08/29/2017 | 08:50:32 | 0.038 |
| 95 | 08/29/2017 | 08:51:02 | 0.041 |
| 96 | 08/29/2017 | 08:51:32 | 0.042 |
| 97 | 08/29/2017 | 08:52:02 | 0.032 |
| 98 | 08/29/2017 | 08:52:32 | 0.036 |
| 99 | 08/29/2017 | 08:53:02 | 0.033 |
| 100 | 08/29/2017 | 08:53:32 | 0.037 |
| 101 | 08/29/2017 | 08:54:02 | 0.062 |
| 102 | 08/29/2017 | 08:54:32 | 0.034 |
| 103 | 08/29/2017 | 08:55:02 | 0.041 |
| 104 | 08/29/2017 | 08:55:32 | 0.042 |
| 105 | 08/29/2017 | 08:56:02 | 0.043 |
| 106 | 08/29/2017 | 08:56:32 | 0.032 |
| 107 | 08/29/2017 | 08:57:02 | 0.040 |
| 108 | 08/29/2017 | 08:57:32 | 0.039 |
| 109 | 08/29/2017 | 08:58:02 | 0.034 |
| 110 | 08/29/2017 | 08:58:32 | 0.042 |
| 111 | 08/29/2017 | 08:59:02 | 0.029 |
| 112 | 08/29/2017 | 08:59:32 | 0.034 |
| 113 | 08/29/2017 | 09:00:02 | 0.036 |

| Test Data | | | |
|------------|------------|----------|---------------------------|
| Data Point | Date | Time | Aerosol mg/m ³ |
| 114 | 08/29/2017 | 09:00:32 | 0.041 |
| 115 | 08/29/2017 | 09:01:02 | 0.039 |
| 116 | 08/29/2017 | 09:01:32 | 0.035 |
| 117 | 08/29/2017 | 09:02:02 | 0.031 |
| 118 | 08/29/2017 | 09:02:32 | 0.032 |
| 119 | 08/29/2017 | 09:03:02 | 0.041 |
| 120 | 08/29/2017 | 09:03:32 | 0.034 |
| 121 | 08/29/2017 | 09:04:02 | 0.048 |
| 122 | 08/29/2017 | 09:04:32 | 0.040 |
| 123 | 08/29/2017 | 09:05:02 | 0.028 |
| 124 | 08/29/2017 | 09:05:32 | 0.025 |
| 125 | 08/29/2017 | 09:06:02 | 0.032 |
| 126 | 08/29/2017 | 09:06:32 | 0.028 |
| 127 | 08/29/2017 | 09:07:02 | 0.029 |
| 128 | 08/29/2017 | 09:07:32 | 0.024 |
| 129 | 08/29/2017 | 09:08:02 | 0.026 |
| 130 | 08/29/2017 | 09:08:32 | 0.043 |
| 131 | 08/29/2017 | 09:09:02 | 0.031 |
| 132 | 08/29/2017 | 09:09:32 | 0.027 |
| 133 | 08/29/2017 | 09:10:02 | 0.026 |
| 134 | 08/29/2017 | 09:10:32 | 0.034 |
| 135 | 08/29/2017 | 09:11:02 | 0.037 |
| 136 | 08/29/2017 | 09:11:32 | 0.045 |
| 137 | 08/29/2017 | 09:12:02 | 0.040 |
| 138 | 08/29/2017 | 09:12:32 | 0.039 |
| 139 | 08/29/2017 | 09:13:02 | 0.040 |
| 140 | 08/29/2017 | 09:13:32 | 0.046 |
| 141 | 08/29/2017 | 09:14:02 | 0.043 |
| 142 | 08/29/2017 | 09:14:32 | 0.047 |
| 143 | 08/29/2017 | 09:15:02 | 0.038 |
| 144 | 08/29/2017 | 09:15:32 | 0.040 |
| 145 | 08/29/2017 | 09:16:02 | 0.038 |
| 146 | 08/29/2017 | 09:16:32 | 0.045 |
| 147 | 08/29/2017 | 09:17:02 | 0.032 |
| 148 | 08/29/2017 | 09:17:32 | 0.038 |
| 149 | 08/29/2017 | 09:18:02 | 0.046 |
| 150 | 08/29/2017 | 09:18:32 | 0.043 |
| 151 | 08/29/2017 | 09:19:02 | 0.042 |
| 152 | 08/29/2017 | 09:19:32 | 0.035 |
| 153 | 08/29/2017 | 09:20:02 | 0.046 |
| 154 | 08/29/2017 | 09:20:32 | 0.043 |
| 155 | 08/29/2017 | 09:21:02 | 0.035 |
| 156 | 08/29/2017 | 09:21:32 | 0.041 |
| 157 | 08/29/2017 | 09:22:02 | 0.045 |
| 158 | 08/29/2017 | 09:22:32 | 0.044 |
| 159 | 08/29/2017 | 09:23:02 | 0.045 |

| Test Data | | | |
|------------|------------|----------|---------------------------|
| Data Point | Date | Time | Aerosol mg/m ³ |
| 160 | 08/29/2017 | 09:23:32 | 0.048 |
| 161 | 08/29/2017 | 09:24:02 | 0.145 |
| 162 | 08/29/2017 | 09:24:32 | 0.037 |
| 163 | 08/29/2017 | 09:25:02 | 0.042 |
| 164 | 08/29/2017 | 09:25:32 | 0.248 |
| 165 | 08/29/2017 | 09:26:02 | 0.039 |
| 166 | 08/29/2017 | 09:26:32 | 0.049 |
| 167 | 08/29/2017 | 09:27:02 | 0.046 |
| 168 | 08/29/2017 | 09:27:32 | 0.031 |
| 169 | 08/29/2017 | 09:28:02 | 0.034 |
| 170 | 08/29/2017 | 09:28:32 | 0.031 |
| 171 | 08/29/2017 | 09:29:02 | 0.031 |
| 172 | 08/29/2017 | 09:29:32 | 0.034 |
| 173 | 08/29/2017 | 09:30:02 | 0.035 |
| 174 | 08/29/2017 | 09:30:32 | 0.021 |
| 175 | 08/29/2017 | 09:31:02 | 0.034 |
| 176 | 08/29/2017 | 09:31:32 | 0.036 |
| 177 | 08/29/2017 | 09:32:02 | 0.028 |
| 178 | 08/29/2017 | 09:32:32 | 0.025 |
| 179 | 08/29/2017 | 09:33:02 | 0.030 |
| 180 | 08/29/2017 | 09:33:32 | 0.030 |
| 181 | 08/29/2017 | 09:34:02 | 0.054 |
| 182 | 08/29/2017 | 09:34:32 | 0.031 |
| 183 | 08/29/2017 | 09:35:02 | 0.028 |
| 184 | 08/29/2017 | 09:35:32 | 0.025 |
| 185 | 08/29/2017 | 09:36:02 | 0.036 |
| 186 | 08/29/2017 | 09:36:32 | 0.035 |
| 187 | 08/29/2017 | 09:37:02 | 0.023 |
| 188 | 08/29/2017 | 09:37:32 | 0.024 |
| 189 | 08/29/2017 | 09:38:02 | 0.023 |
| 190 | 08/29/2017 | 09:38:32 | 0.022 |
| 191 | 08/29/2017 | 09:39:02 | 0.025 |
| 192 | 08/29/2017 | 09:39:32 | 0.027 |
| 193 | 08/29/2017 | 09:40:02 | 0.020 |
| 194 | 08/29/2017 | 09:40:32 | 0.020 |
| 195 | 08/29/2017 | 09:41:02 | 0.021 |
| 196 | 08/29/2017 | 09:41:32 | 0.021 |
| 197 | 08/29/2017 | 09:42:02 | 0.023 |
| 198 | 08/29/2017 | 09:42:32 | 0.020 |
| 199 | 08/29/2017 | 09:43:02 | 0.025 |
| 200 | 08/29/2017 | 09:43:32 | 0.021 |
| 201 | 08/29/2017 | 09:44:02 | 0.024 |
| 202 | 08/29/2017 | 09:44:32 | 0.025 |
| 203 | 08/29/2017 | 09:45:02 | 0.029 |
| 204 | 08/29/2017 | 09:45:32 | 0.038 |
| 205 | 08/29/2017 | 09:46:02 | 0.033 |

| Test Data | | | |
|------------|------------|----------|---------------------------|
| Data Point | Date | Time | Aerosol mg/m ³ |
| 206 | 08/29/2017 | 09:46:32 | 0.031 |
| 207 | 08/29/2017 | 09:47:02 | 0.035 |
| 208 | 08/29/2017 | 09:47:32 | 0.035 |
| 209 | 08/29/2017 | 09:48:02 | 0.033 |
| 210 | 08/29/2017 | 09:48:32 | 0.034 |
| 211 | 08/29/2017 | 09:49:02 | 0.039 |
| 212 | 08/29/2017 | 09:49:32 | 0.062 |
| 213 | 08/29/2017 | 09:50:02 | 0.044 |
| 214 | 08/29/2017 | 09:50:32 | 0.033 |
| 215 | 08/29/2017 | 09:51:02 | 0.041 |
| 216 | 08/29/2017 | 09:51:32 | 0.036 |
| 217 | 08/29/2017 | 09:52:02 | 0.036 |
| 218 | 08/29/2017 | 09:52:32 | 0.036 |
| 219 | 08/29/2017 | 09:53:02 | 0.043 |
| 220 | 08/29/2017 | 09:53:32 | 0.046 |
| 221 | 08/29/2017 | 09:54:02 | 0.045 |
| 222 | 08/29/2017 | 09:54:32 | 0.039 |
| 223 | 08/29/2017 | 09:55:02 | 0.039 |
| 224 | 08/29/2017 | 09:55:32 | 0.039 |
| 225 | 08/29/2017 | 09:56:02 | 0.041 |
| 226 | 08/29/2017 | 09:56:32 | 0.039 |
| 227 | 08/29/2017 | 09:57:02 | 0.043 |
| 228 | 08/29/2017 | 09:57:32 | 0.034 |
| 229 | 08/29/2017 | 09:58:02 | 0.047 |
| 230 | 08/29/2017 | 09:58:32 | 0.045 |
| 231 | 08/29/2017 | 09:59:02 | 0.038 |
| 232 | 08/29/2017 | 09:59:32 | 0.045 |
| 233 | 08/29/2017 | 10:00:02 | 0.039 |
| 234 | 08/29/2017 | 10:00:32 | 0.044 |
| 235 | 08/29/2017 | 10:01:02 | 0.039 |
| 236 | 08/29/2017 | 10:01:32 | 0.043 |
| 237 | 08/29/2017 | 10:02:02 | 0.041 |
| 238 | 08/29/2017 | 10:02:32 | 0.035 |
| 239 | 08/29/2017 | 10:03:02 | 0.036 |
| 240 | 08/29/2017 | 10:03:32 | 0.045 |
| 241 | 08/29/2017 | 10:04:02 | 0.041 |
| 242 | 08/29/2017 | 10:04:32 | 0.038 |
| 243 | 08/29/2017 | 10:05:02 | 0.038 |
| 244 | 08/29/2017 | 10:05:32 | 0.049 |
| 245 | 08/29/2017 | 10:06:02 | 0.048 |
| 246 | 08/29/2017 | 10:06:32 | 0.044 |
| 247 | 08/29/2017 | 10:07:02 | 0.038 |

APPENDIX H

Attachment C

Table C-1
 Health Hazards from Incidental Soil Ingestion
 Using All Soil Arsenic Data
 Black Mountain Open Space Park
 San Diego, California

| COPC | Exposure Point Concentration (mg/kg) | Oral Reference Dose (mg/kg-d) | Recreational Scenario | | | |
|---------------------------|--------------------------------------|-------------------------------|--------------------------------|--------|----------------------------|---------------|
| | | | Average Daily Intake (mg/kg-d) | | Hazard Quotient (Unitless) | |
| | | | Adult | Child | Adult | Child |
| <i>Metals</i> Arsenic | 319.1 | 5.8E-06 | 5.E-06 | 0.E+00 | 9.E-01 | 0.E+00 |
| Total Hazard Index | | | | | 9.E-01 | 0.E+00 |

Notes:

"-" not applicable or not available

Equations:

Child INTAKE_{noncancer} (mg/kg-day) = ((CS_{Recreational} * IR_{Schild} * EF_{child} * ED_{child} * CF) / (BW_{child} * AT_{noncancer}))

Noncancer Hazard = (INTAKE_{noncancer} / RfD)

Table C-2
 Health Hazards from Dermal Contact with Soil
 Using All Soil Arsenic Data
 Black Mountain Open Space Park
 San Diego, California

| COPC | Exposure Point Concentration (mg/kg) | Soil-to-Skin Absorption Factor* (unitless) | Oral/Dermal Reference Dose (mg/kg-d) | Recreational Scenario | | | |
|---------------------------|--------------------------------------|--|--------------------------------------|--------------------------------|--------|----------------------------|--------|
| | | | | Average Daily Intake (mg/kg-d) | | Hazard Quotient (Unitless) | |
| | | | | Adult | Child | Adult | Child |
| Metals Arsenic | 319.1 | 0.001 | 3.5E-06 | 7.E-07 | 2.E-06 | 2.E-01 | 5.E-01 |
| Total Hazard Index | | | | | | 2.E-01 | 5.E-01 |

Notes:

* Modified to account for site-specific soil arsenic bioavailability of less than 3.0%.

Equations:

Child INTAKE_{noncancer} (mg/kg-day) = ((CS_{Recreational} * S_{Achild} * A_{Fchild} * A_{BS} * E_{Fchild} * E_{Dchild} * CF) / (BW_{child} * A_{Tnoncancer}))

Noncancer Hazard = (INTAKE_{noncancer} / RfD)

Table C-3
 Health Hazards from Inhalation of Outdoor Air
 Using All Soil Arsenic Data
 Black Mountain Open Space Park
 San Diego, California

| COPC | Exposure Point Concentration (mg/kg) | PEF or VEF (m ³ /kg) | Inhalation Reference Concentration ^a (ug/m ³) | Recreational Scenario | | | |
|---------------------------|--------------------------------------|---------------------------------|--|---|--------|----------------------------|---------------|
| | | | | Exposure Concentration (ug/m ³) | | Hazard Quotient (Unitless) | |
| | | | | Adult | Child | Adult | Child |
| Metals Arsenic | 319.1 | 2.13E+07 | 1.5E-02 | 5.E-04 | 9.E-05 | 4.E-02 | 6.E-03 |
| Total Hazard Index | | | | | | 4.E-02 | 6.E-03 |

Notes:

"-" not applicable or not available

Equations:

Particulate: Child Exposure-noncancer (ug/m³) = (CSRecreational * (1/PEF) * EFchild * EDchild * ETchild) / (ATnoncancer)

VOCs: Child Exposure-noncancer (ug/m³) = (CSRecreational * Etchild * EFchild * EDchild * (1/VEF)) / (ATnoncancer)

Noncancer Hazard = (INTAKE_{noncancer} / RfD)

Table C-4
 Cumulative Health Hazards from Multipathway Soil Exposure
 Using All Soil Arsenic Data
 Black Mountain Open Space Park
 San Diego, California

| COPC | Exposure Point Conc. (mg/kg) | Recreational Noncancer Hazard | | | | | | | |
|---------------------------|------------------------------------|-------------------------------|--------|------------|---------------|-----------------------------|--------|------------|----------|
| | | Adult Recreational Receptor | | | | Child Recreational Receptor | | | |
| | | Ingestion of Soil | Dermal | Inhalation | Total HI | Ingestion of Soil | Dermal | Inhalation | Total HI |
| Metals Arsenic | 319.1 | 9.E-01 | 2.E-01 | 4.E-02 | 1.E+00 | 0.E+00 | 5.E-01 | 6.E-03 | 5.E-01 |
| Total Hazard Index | | | | | 1.E+00 | 5.E-01 | | | |

Note:

"--" not applicable or not available

Table C-5
 Cancer Risks from Incidental Soil Ingestion
 Using All Soil Arsenic Data
 Black Mountain Open Space Park
 San Diego, California

| COPC | Exposure Point Concentration (mg/kg) | Oral Slope Factor (mg/kg-d) ⁻¹ | Recreational Scenario | |
|--------------------------|--------------------------------------|---|--|--------------------------------------|
| | | | Average Daily Intake (mg/kg-d) Adult & Child | Cancer Risk (Unitless) Adult & Child |
| <i>Metals</i> Arsenic | 319.1 | 5.7E+00 | 7.E-07 | 4.E-06 |
| Total Cancer Risk | | | | 4.E-06 |

Notes:

"-" not applicable or not available

Equations:

Adult/Child INTAKE_{cancer} (mg/kg-day) = (CS_{Recreational} * EF * ING_{adjusted} * CF) / (AT_{cancer})

Where ING_{adjusted} = [(IR-S_{child} * ED_{child} / BW_{child}) + (IR-S_{adult} * ED_{adult} / BW_{adult})]

Cancer Risk = (INTAKE_{cancer} * CSF)

Table C-6
 Cancer Risks from Dermal Contact with Soil
 Using All Soil Arsenic Data
 Black Mountain Open Space Park
 San Diego, California

| COPC | Exposure Point Concentration (mg/kg) | Soil-to-Skin Absorption Factor* (unitless) | Oral/Dermal Slope Factor (mg/kg-d) ⁻¹ | Recreational Scenario | |
|--------------------------|--------------------------------------|--|--|--|--------------------------------------|
| | | | | Average Daily Intake (mg/kg-d) Adult & Child | Cancer Risk (Unitless) Adult & Child |
| Metals Arsenic | 319.1 | 0.001 | 9.5E+00 | 1.E-07 | 1.E-06 |
| Total Cancer Risk | | | | | 1.E-06 |

Notes:

* Modified to account for site-specific soil arsenic bioavailability of less than 3.0%.

Equations:

$$\text{Adult/Child INTAKE}_{\text{cancer}} \text{ (mg/kg-day)} = (\text{CS}_{\text{recreational}} * \text{SAF}_{\text{adjusted}} * \text{ABS} * \text{CF}) / (\text{AT}_{\text{cancer}})$$

$$\text{Where } \text{SAF}_{\text{adjusted}} = [(\text{SA}_{\text{child}} * \text{AF}_{\text{child}} * \text{EF}_{\text{child}} * \text{ED}_{\text{child}} / \text{BW}_{\text{child}}) + (\text{SA}_{\text{adult}} * \text{AF}_{\text{adult}} * \text{EF}_{\text{adult}} * \text{ED}_{\text{adult}} / \text{BW}_{\text{adult}})]$$

$$\text{Cancer Risk} = (\text{INTAKE}_{\text{cancer}} * \text{CSF})$$

Table C-7
 Cancer Risks from Inhalation of Outdoor Air
 Using All Soil Arsenic Data
 Black Mountain Open Space Park
 San Diego, California

| COPC | Exposure Point Concentration (mg/kg) | PEF or VF (m3/kg) | Inhalation Unit Risk (ug/m ³) ⁻¹ | Recreational Scenario | |
|--------------------------|--------------------------------------|-------------------|---|---|--------------------------------------|
| | | | | Exposure Concentration (ug/m ³) Adult & Child | Cancer Risk (Unitless) Adult & Child |
| Metals Arsenic | 319.1 | 2.13E+07 | 3.3E-03 | 8.E-05 | 3.E-07 |
| Total Cancer Risk | | | | | 3.E-07 |

Notes:

"-" not applicable or not available

Equations:

Particulate Exposure Concentration (ug/m³) = (CS * EF_{child} * ED_{child} * ET_{child}) / (PEF * AT_c) + (CS * EF_{adult} * ED_{adult} * ET_{adult}) / (PEF * AT_c)

VOC Exposure Concentration (ug/m³) = (CS * EF * ED * ET) / (VF * AT_c)

Cancer Risk = (INTAKE_{cancer} * CSF)

Table C-8
 Cumulative Cancer Risks from Multipathway Soil Exposure
 Using All Soil Arsenic Data
 Black Mountain Open Space Park
 San Diego, California

| COPC | Exposure Point Conc. (mg/kg) | Recreational Cancer Risk | | | |
|--------------------------|------------------------------|--------------------------|--------|------------|---------------|
| | | Adult & Child Resident | | | Total Risk |
| | | Ingestion | Dermal | Inhalation | |
| <i>Metals</i> Arsenic | 319.1 | 4.E-06 | 1.E-06 | 3.E-07 | 6.E-06 |
| Total Cancer Risk | | | | | 6.E-06 |

Note:

"--" not applicable or not available

Table C-9
 Health Hazards from Incidental Soil Ingestion
 Using All Soil Arsenic Data
 Black Mountain Open Space Park
 San Diego, California

| COPC | Exposure Point Concentration (mg/kg) | Oral Reference Dose (mg/kg-d) | Worker Exposure Scenario | | | |
|---------------------------|---|----------------------------------|-----------------------------------|---------------------|-------------------------------|---------------------|
| | | | Average Daily Intake (mg/kg-d) | | Hazard Quotient (Unitless) | |
| | | | Construction Worker | Maintenance Workers | Construction Worker | Maintenance Workers |
| Metals Arsenic | 319.1 | 5.8E-06 | 2.E-05 | 3.E-05 | 3.E+00 | 6.E+00 |
| Total Hazard Index | | | | | 3.E+00 | 6.E+00 |

Notes: "nd" not detected; "--" not applicable or not available; " * " chemical not a COPC for combined soil

Equations:

Construction Worker $INTAKE_{noncancer} \text{ (mg/kg-day)} = ((CS * IR_{iw} * FE * EFiw * EDiw * CF) / (BW_{iw} * AT_{noncancer}))$

Maintenance Worker $INTAKE_{noncancer} \text{ (mg/kg-day)} = ((CS * IR_{Scw} * FE * EFCw * EDcw * CF) / (BW_{cw} * AT_{noncancer}))$

Noncancer Hazard = $(INTAKE_{noncancer} / RfD)$

Table C-10
 Health Hazards from Dermal Contact with Soil
 Using All Soil Arsenic Data
 Black Mountain Open Space Park
 San Diego, California

| COPC | Exposure Point Concentration (mg/kg) | Soil-to-Skin Absorption Factor* (unitless) | Oral/Dermal Reference Dose (mg/kg-d) | Worker Exposure Scenario | | | |
|---------------------------|---|---|---|-----------------------------------|--------------------|-------------------------------|--------------------|
| | | | | Average Daily Intake (mg/kg-d) | | Hazard Quotient (Unitless) | |
| | | | | Construction Worker | Maintenance Worker | Construction Worker | Maintenance Worker |
| <i>Metals</i> Arsenic | 319.1 | 0.001 | 3.5E-06 | 8.E-07 | 1.E-06 | 2.E-01 | 4.E-01 |
| Total Hazard Index | | | | | | 2.E-01 | 4.E-01 |

Notes:

* Modified to account for site-specific soil arsenic bioavailability of less than 3.0%.

Equations:

Construction Worker $INTAKE_{noncancer} \text{ (mg/kg-day)} = ((CS * SA_{iw} * AF_{iw} * ABS * FE * EF_{iw} * ED_{iw} * CF) / (BW_{iw} * AT_{noncancer}))$

Maintenance Worker $INTAKE_{noncancer} \text{ (mg/kg-day)} = ((CS * SA_{cw} * AF_{cw} * ABS * FE * EF_{cw} * ED_{cw} * CF) / (BW_{cw} * AT_{noncancer}))$

Noncancer Hazard = $(INTAKE_{noncancer} / RfD)$

Table C-11
 Health Hazards from Inhalation of Outdoor Air
 Using All Soil Arsenic Data
 Black Mountain Open Space Park
 San Diego, California

| COPC | Exposure Point Concentration (mg/kg) | Inhalation Reference Concentration (ug/m ³) | Worker Exposure Scenario | | | |
|---------------------------|---|--|--|---------------------|-------------------------------|---------------------|
| | | | Average Daily Intake (ug/m ³) | | Hazard Quotient (Unitless) | |
| | | | Construction Worker | Maintenance Workers | Construction Worker | Maintenance Workers |
| Metals Arsenic | 319.1 | 1.5E-02 | 1.E-03 | 7.E-06 | 1.E-01 | 5.E-04 |
| Total Hazard Index | | | | | 1.E-01 | 5.E-04 |

Notes: "nd" not detected; "--" not applicable or not available; "*" chemical not a COPC for combined soil

Intake Equations:

$$\text{Intake (ug/m}^3\text{)} = (\text{CS} * \text{ET} * \text{EF} * \text{ED}) / (\text{VF} * \text{AT}_{\text{noncancer}})$$

$$\text{Noncancer Hazard} = (\text{INTAKE}_{\text{noncancer}} / \text{RfC})$$

$$\text{PEF Construction Worker} \quad \text{m}^3/\text{ka} \quad 1.00\text{E}+06$$

$$\text{PEF Maintenance Worker} \quad \text{m}^3/\text{ka} \quad 1.32\text{E}+09$$

Table C-12
 Cumulative Health Hazards from Multipathway Soil Exposure
 Using All Soil Arsenic Data
 Black Mountain Open Space Park
 San Diego, California

| COPC | Exposure Point Conc. (mg/kg) | Worker Exposure Scenario | | | | | | | |
|---------------------------|------------------------------|--------------------------|--------|------------|---------------|--------------------|--------|------------|----------|
| | | Construction Worker | | | | Maintenance Worker | | | |
| | | Ingestion | Dermal | Inhalation | Total HI | Ingestion | Dermal | Inhalation | Total HI |
| <i>Metals</i> Arsenic | 319.1 | 3.E+00 | 2.E-01 | 1.E-01 | 3.E+00 | 6.E+00 | 4.E-01 | 5.E-04 | 6.E+00 |
| Total Hazard Index | | | | | 3.E+00 | 6.E+00 | | | |

Notes: "nd" not detected; "--" not applicable or not available; "*" chemical not a COPC for combined soil

Table C-13
 Cancer Risks from Incidental Soil Ingestion
 Using All Soil Arsenic Data
 Black Mountain Open Space Park
 San Diego, California

| COPC | Exposure Point Concentration (mg/kg) | Oral Slope Factor (mg/kg-d) ⁻¹ | Worker Exposure Scenario | | | |
|--------------------------|---|--|-----------------------------------|---------------------|---------------------------|---------------------|
| | | | Average Daily Intake (mg/kg-d) | | Cancer Risk (Unitless) | |
| | | | Construction Worker | Maintenance Workers | Construction Worker | Maintenance Workers |
| <i>Metals</i> Arsenic | 319.1 | 5.7E+00 | 3.E-07 | 3.E-06 | 1.E-06 | 2.E-05 |
| Total Cancer Risk | | | | | 1.E-06 | 2.E-05 |

Notes: "nd" not detected; "--" not applicable or not available; "*" chemical not a COPC for combined soil

Equations:

Construction Worker $INTAKE_{cancer} (mg/kg-day) = ((CS * IR-Siw * FE * EFiw * Ediw * CF) / (BWiw * AT_{cancer}))$

Maintenance Worker $INTAKE_{cancer} (mg/kg-day) = ((CS * IR-Scw * FE * EFcw * EDcw * CF) / (BW_{cw} * AT_{cancer}))$

Cancer Risk = $(INTAKE_{cancer} * CSF)$

Table C-14
 Cancer Risks from Dermal Contact with Soil
 Using All Soil Arsenic Data
 Black Mountain Open Space Park
 San Diego, California

| COPC | Exposure Point Concentration (mg/kg) | Soil-to-Skin Absorption Factor* (unitless) | Oral/Dermal Slope Factor (mg/kg-d) ⁻¹ | Worker Exposure Scenario | | | |
|--------------------------|---|---|---|-----------------------------------|---------------------|---------------------------|---------------------|
| | | | | Average Daily Intake (mg/kg-d) | | Cancer Risk (Unitless) | |
| | | | | Construction Worker | Maintenance Workers | Construction Worker | Maintenance Workers |
| <i>Metals</i> Arsenic | 319.1 | 0.001 | 9.5E+00 | 1.E-08 | 1.E-07 | 1.E-07 | 1.E-06 |
| Total Cancer Risk | | | | | | 1.E-07 | 1.E-06 |

Notes:

* Modified to account for site-specific soil arsenic bioavailability of less than 3.0%.

Equations:

Construction Worker $INTAKE_{cancer} (mg/kg-day) = ((CS * SA_{iw} * AF_{iw} * ABS * FE * EF_{iw} * ED_{iw} * CF) / (BW_{iw} * AT_{cancer}))$

Maintenance Worker $INTAKE_{cancer} (mg/kg-day) = ((CS * SA_{cw} * AF_{cw} * ABS * FE * EF_{cw} * ED_{cw} * CF) / (BW_{cw} * AT_{cancer}))$

Cancer Risk = $(INTAKE_{cancer} * CSF)$

Table C-15
 Cancer Risks from Inhalation of Outdoor Air
 Using All Soil Arsenic Data
 Black Mountain Open Space Park
 San Diego, California

| COPC | Exposure Point Concentration (mg/kg) | Inhalation Unit Risk (ug/m ³) ⁻¹ | Worker Exposure Scenario | | | |
|--------------------------|---|--|--|---------------------|---------------------------|---------------------|
| | | | Average Daily Intake (ug/m ³) | | Cancer Risk (Unitless) | |
| | | | Construction Worker | Maintenance Workers | Construction Worker | Maintenance Workers |
| Metals Arsenic | 319.1 | 3.3E-03 | 2.E-05 | 6.E-07 | 7.E-08 | 2.E-09 |
| Total Cancer Risk | | | | | 7.E-08 | 2.E-09 |

Notes: "nd" not detected; "--" not applicable or not available; "*" chemical not a COPC for combined soil

Intake Equations:

VOC Exposure Concentration ($INTAKE_{cancer} (mg/kg\text{-}day) = (CS * EF_{iw} * ED_{iw} * (1/PEF) * IR_{-}A_{iw}) / (BW_{iw} * AT_{cancer})$)

Cancer Risk = $(INTAKE_{cancer} / INTAKE_{cancer} (mg/kg\text{-}day) = (CS * EF_{cw} * ED_{cw} * (1/PEF) * IR_{-}A_{cw}) / (BW_{cw} * AT_{cancer})$)

PEF Construction Worker m³/ka 1.00E+06

Maintenance Worker m³/ka 1.32E+09

Table C-16
 Cumulative Cancer Risks from Multipathway Soil Exposure
 Using All Soil Arsenic Data
 Black Mountain Open Space Park
 San Diego, California

| COPC | Exposure Point Conc. (mg/kg) | Worker Exposure Scenario | | | | | | | |
|-------------------|------------------------------|--------------------------|--------|------------|------------|--------------------|--------|------------|------------|
| | | Construction Worker | | | | Maintenance Worker | | | |
| | | Ingestion | Dermal | Inhalation | Total Risk | Ingestion | Dermal | Inhalation | Total Risk |
| Metals Arsenic | 319.1 | 1.E-06 | 1.E-07 | 7.E-08 | 2.E-06 | 2.E-05 | 1.E-06 | 2.E-09 | 2.E-05 |
| Total Cancer Risk | | | | | 2.E-06 | 2.E-05 | | | |

Notes: "nd" not detected; "--" not applicable or not available; "*" chemical not a COPC for combined soil

APPENDIX H

Attachment D

Table D-1
 Health Hazards from Incidental Soil Ingestion
 Using Soil Arsenic Data Up to A Maximum of 210 mg/Kg
 Black Mountain Open Space Park
 San Diego, California

| COPC | Exposure Point Concentration (mg/kg) | Oral Reference Dose (mg/kg-d) | Recreational Scenario | | | |
|---------------------------|--------------------------------------|-------------------------------|--------------------------------|--------|----------------------------|---------------|
| | | | Average Daily Intake (mg/kg-d) | | Hazard Quotient (Unitless) | |
| | | | Adult | Child | Adult | Child |
| <i>Metals</i> Arsenic | 44.76 | 5.8E-06 | 7.E-07 | 0.E+00 | 1.E-01 | 0.E+00 |
| Total Hazard Index | | | | | 1.E-01 | 0.E+00 |

Notes:

"-" not applicable or not available

Equations:

Child INTAKE_{noncancer} (mg/kg-day) = ((CS_{Recreational} * IR_{Schild} * EF_{child} * ED_{child} * CF) / (BW_{child} * AT_{noncancer}))

Noncancer Hazard = (INTAKE_{noncancer} / RfD)

Table D-2
 Health Hazards from Dermal Contact with Soil
 Using Soil Arsenic Data Up to A Maximum of 210 mg/Kg
 Black Mountain Open Space Park
 San Diego, California

| COPC | Exposure Point Concentration (mg/kg) | Soil-to-Skin Absorption Factor* (unitless) | Oral/Dermal Reference Dose (mg/kg-d) | Recreational Scenario | | | |
|---------------------------|--------------------------------------|--|--------------------------------------|--------------------------------|--------|----------------------------|---------------|
| | | | | Average Daily Intake (mg/kg-d) | | Hazard Quotient (Unitless) | |
| | | | | Adult | Child | Adult | Child |
| Metals Arsenic | 44.76 | 0.001 | 3.5E-06 | 1.E-07 | 2.E-07 | 3.E-02 | 7.E-02 |
| Total Hazard Index | | | | | | 3.E-02 | 7.E-02 |

Notes:

* Modified to account for site-specific soil arsenic bioavailability of less than 3.0%.

Equations:

Child INTAKE_{noncancer} (mg/kg-day) = ((CS_{Recreational} * SA_{child} * AF_{child} * ABS * EF_{child} * ED_{child} * CF) / (BW_{child} * AT_{noncancer}))

Noncancer Hazard = (INTAKE_{noncancer} / RfD)

Table D-3
 Health Hazards from Inhalation of Outdoor Air
 Using Soil Arsenic Data Up to A Maximum of 210 mg/Kg
 Black Mountain Open Space Park
 San Diego, California

| COPC | Exposure Point Concentration (mg/kg) | PEF or VEF (m ³ /kg) | Inhalation Reference Concentration ^a (ug/m ³) | Recreational Scenario | | | |
|---------------------------|--------------------------------------|---------------------------------|--|---|--------|----------------------------|---------------|
| | | | | Exposure Concentration (ug/m ³) | | Hazard Quotient (Unitless) | |
| | | | | Adult | Child | Adult | Child |
| Metals Arsenic | 44.76 | 2.13E+07 | 1.5E-02 | 7.E-05 | 1.E-05 | 5.E-03 | 8.E-04 |
| Total Hazard Index | | | | | | 5.E-03 | 8.E-04 |

Notes:

"-" not applicable or not available

Equations:

Particulate: Child Exposure-noncancer (ug/m³) = (CSRecreational * (1/PEF) * EFchild * EDchild * ETchild) / (ATnoncancer)

VOCs: Child Exposure-noncancer (ug/m³) = (CSRecreational * Etchild * EFchild * EDchild * (1/VEF)) / (ATnoncancer)

Noncancer Hazard = (INTAKE_{noncancer} / RfD)

Table D-4
 Cumulative Health Hazards from Multipathway Soil Exposure
 Using Soil Arsenic Data Up to A Maximum of 210 mg/Kg
 Black Mountain Open Space Park
 San Diego, California

| COPC | Exposure Point Conc. (mg/kg) | Recreational Noncancer Hazard | | | | | | | |
|---------------------------|------------------------------------|-------------------------------|--------|------------|---------------|-----------------------------|--------|------------|----------|
| | | Adult Recreational Receptor | | | | Child Recreational Receptor | | | |
| | | Ingestion of Soil | Dermal | Inhalation | Total HI | Ingestion of Soil | Dermal | Inhalation | Total HI |
| Metals Arsenic | 44.76 | 1.E-01 | 3.E-02 | 5.E-03 | 2.E-01 | 0.E+00 | 7.E-02 | 8.E-04 | 7.E-02 |
| Total Hazard Index | | | | | 2.E-01 | 7.E-02 | | | |

Note:

"-" not applicable or not available

Table D-5
 Cancer Risks from Incidental Soil Ingestion
 Using Soil Arsenic Data Up to A Maximum of 210 mg/Kg
 Black Mountain Open Space Park
 San Diego, California

| COPC | Exposure Point Concentration (mg/kg) | Oral Slope Factor (mg/kg-d) ⁻¹ | Recreational Scenario | |
|--------------------------|--------------------------------------|---|--|--------------------------------------|
| | | | Average Daily Intake (mg/kg-d) Adult & Child | Cancer Risk (Unitless) Adult & Child |
| <i>Metals</i> Arsenic | 44.76 | 5.7E+00 | 1.E-07 | 6.E-07 |
| Total Cancer Risk | | | | 6.E-07 |

Notes:

"-" not applicable or not available

Equations:

$$\text{Adult/Child INTAKE}_{\text{cancer}} \text{ (mg/kg-day)} = (\text{CS}_{\text{Recreational}} * \text{EF} * \text{ING}_{\text{adjusted}} * \text{CF}) / (\text{AT}_{\text{cancer}})$$

$$\text{Where } \text{ING}_{\text{adjusted}} = [(\text{IR} * \text{S}_{\text{child}} * \text{ED}_{\text{child}} / \text{BW}_{\text{child}}) + (\text{IR} * \text{S}_{\text{adult}} * \text{ED}_{\text{adult}} / \text{BW}_{\text{adult}})]$$

$$\text{Cancer Risk} = (\text{INTAKE}_{\text{cancer}} * \text{CSF})$$

Table D-6
 Cancer Risks from Dermal Contact with Soil
 Using Soil Arsenic Data Up to A Maximum of 210 mg/Kg
 Black Mountain Open Space Park
 San Diego, California

| COPC | Exposure Point Concentration (mg/kg) | Soil-to-Skin Absorption Factor* (unitless) | Oral/Dermal Slope Factor (mg/kg-d) ⁻¹ | Recreational Scenario | |
|--------------------------|--------------------------------------|--|--|--|--------------------------------------|
| | | | | Average Daily Intake (mg/kg-d) Adult & Child | Cancer Risk (Unitless) Adult & Child |
| Metals Arsenic | 44.76 | 0.001 | 9.5E+00 | 2.E-08 | 2.E-07 |
| Total Cancer Risk | | | | | 2.E-07 |

Notes:

* Modified to account for site-specific soil arsenic bioavailability of less than 3.0%.

Equations:

$$\text{Adult/Child INTAKE}_{\text{cancer}} \text{ (mg/kg-day)} = (\text{CS}_{\text{recreational}} * \text{SAF}_{\text{adjusted}} * \text{ABS} * \text{CF}) / (\text{AT}_{\text{cancer}})$$

$$\text{Where } \text{SAF}_{\text{adjusted}} = [(\text{SA}_{\text{child}} * \text{AF}_{\text{child}} * \text{EF}_{\text{child}} * \text{ED}_{\text{child}} / \text{BW}_{\text{child}}) + (\text{SA}_{\text{adult}} * \text{AF}_{\text{adult}} * \text{EF}_{\text{adult}} * \text{ED}_{\text{adult}} / \text{BW}_{\text{adult}})]$$

$$\text{Cancer Risk} = (\text{INTAKE}_{\text{cancer}} * \text{CSF})$$

Table D-7
 Cancer Risks from Inhalation of Outdoor Air
 Using Soil Arsenic Data Up to A Maximum of 210 mg/Kg
 Black Mountain Open Space Park
 San Diego, California

| COPC | Exposure Point Concentration (mg/kg) | PEF or VF (m3/kg) | Inhalation Unit Risk (ug/m ³) ⁻¹ | Recreational Scenario | |
|--------------------------|--------------------------------------|-------------------|---|---|--------------------------------------|
| | | | | Exposure Concentration (ug/m ³) Adult & Child | Cancer Risk (Unitless) Adult & Child |
| Metals Arsenic | 44.76 | 2.13E+07 | 3.3E-03 | 1.E-05 | 4.E-08 |
| Total Cancer Risk | | | | | 4.E-08 |

Notes:

"-" not applicable or not available

Equations:

Particulate Exposure Concentration (ug/m³) = (CS*EF_{child}*ED_{child}*ET_{child})/(PEF*AT_c)+(CS*EF_{adult}*ED_{adult}*ET_{adult})/(PEF*AT_c)

VOC Exposure Concentration (ug/m³) = (CS * EF * ED * ET) / (VF * AT_c)

Cancer Risk = (INTAKE_{cancer} * CSF)

Table D-8
 Cumulative Cancer Risks from Multipathway Soil Exposure
 Using Soil Arsenic Data Up to A Maximum of 210 mg/Kg
 Black Mountain Open Space Park
 San Diego, California

| COPC | Exposure Point Conc. (mg/kg) | Recreational Cancer Risk | | | |
|--------------------------|------------------------------|--------------------------|--------|------------|---------------|
| | | Adult & Child Resident | | | Total Risk |
| | | Ingestion | Dermal | Inhalation | |
| <i>Metals</i> Arsenic | 44.76 | 6.E-07 | 2.E-07 | 4.E-08 | 8.E-07 |
| Total Cancer Risk | | | | | 8.E-07 |

Note:

"-" not applicable or not available

Table D-9
 Health Hazards from Incidental Soil Ingestion
 Assuming Site Remediation Where Maximum Residual Concentration is at or Below 210 mg/Kg
 Black Mountain Open Space Park
 San Diego, California

| COPC | Exposure Point Concentration (mg/kg) | Oral Reference Dose (mg/kg-d) | Worker Exposure Scenario | | | |
|---------------------------|---|----------------------------------|-----------------------------------|---------------------|-------------------------------|---------------------|
| | | | Average Daily Intake (mg/kg-d) | | Hazard Quotient (Unitless) | |
| | | | Construction Worker | Maintenance Workers | Construction Worker | Maintenance Workers |
| Metals Arsenic | 44.76 | 5.8E-06 | 3.E-06 | 5.E-06 | 4.E-01 | 8.E-01 |
| Total Hazard Index | | | | | 4.E-01 | 8.E-01 |

Notes: "nd" not detected; "--" not applicable or not available; " * " chemical not a COPC for combined soil

Equations:

Construction Worker $INTAKE_{noncancer} \text{ (mg/kg-day)} = ((CS * IR_{iw} * FE * EFiw * EDiw * CF) / (BWiw * AT_{noncancer}))$

Maintenance Worker $INTAKE_{noncancer} \text{ (mg/kg-day)} = ((CS * IR_{Scw} * FE * EFCw * EDcw * CF) / (BWcw * AT_{noncancer}))$

Noncancer Hazard = $(INTAKE_{noncancer} / RfD)$

Table D-10
 Health Hazards from Dermal Contact with Soil
 Assuming Site Remediation Where Maximum Residual Concentration is at or Below 210 mg/Kg
 Black Mountain Open Space Park
 San Diego, California

| COPC | Exposure Point Concentration (mg/kg) | Soil-to-Skin Absorption Factor* (unitless) | Oral/Dermal Reference Dose (mg/kg-d) | Worker Exposure Scenario | | | |
|---------------------------|---|---|---|-----------------------------------|--------------------|-------------------------------|--------------------|
| | | | | Average Daily Intake (mg/kg-d) | | Hazard Quotient (Unitless) | |
| | | | | Construction Worker | Maintenance Worker | Construction Worker | Maintenance Worker |
| <i>Metals</i> Arsenic | 44.76 | 0.001 | 3.5E-06 | 1.E-07 | 2.E-07 | 3.E-02 | 5.E-02 |
| Total Hazard Index | | | | | | 3.E-02 | 5.E-02 |

Notes:

* Modified to account for site-specific soil arsenic bioavailability of less than 3.0%.

Equations:

Construction Worker $INTAKE_{noncancer} \text{ (mg/kg-day)} = ((CS * SA_{iw} * AF_{iw} * ABS * FE * EF_{iw} * ED_{iw} * CF) / (BW_{iw} * AT_{noncancer}))$

Maintenance Worker $INTAKE_{noncancer} \text{ (mg/kg-day)} = ((CS * SA_{cw} * AF_{cw} * ABS * FE * EF_{cw} * ED_{cw} * CF) / (BW_{cw} * AT_{noncancer}))$

Noncancer Hazard = $(INTAKE_{noncancer} / RfD)$

Table D-11
 Health Hazards from Inhalation of Outdoor Air
 Assuming Site Remediation Where Maximum Residual Concentration is at or Below 210 mg/Kg
 Black Mountain Open Space Park
 San Diego, California

| COPC | Exposure Point Concentration (mg/kg) | Inhalation Reference Concentration (ug/m ³) | Worker Exposure Scenario | | | |
|--------------------|--------------------------------------|---|---|---------------------|----------------------------|---------------------|
| | | | Average Daily Intake (ug/m ³) | | Hazard Quotient (Unitless) | |
| | | | Construction Worker | Maintenance Workers | Construction Worker | Maintenance Workers |
| Metals Arsenic | 44.76 | 1.5E-02 | 2.E-04 | 1.E-06 | 1.E-02 | 7.E-05 |
| Total Hazard Index | | | | | 1.E-02 | 7.E-05 |

Notes: "nd" not detected; "--" not applicable or not available; "*" chemical not a COPC for combined soil

Intake Equations:

$$\text{Intake (ug/m}^3\text{)} = (\text{CS} * \text{ET} * \text{EF} * \text{ED}) / (\text{VF} * \text{AT}_{\text{noncancer}})$$

$$\text{Noncancer Hazard} = (\text{INTAKE}_{\text{noncancer}} / \text{RfC})$$

Table D-12
 Cumulative Health Hazards from Multipathway Soil Exposure
 Assuming Site Remediation Where Maximum Residual Concentration is at or Below 210 mg/Kg
 Black Mountain Open Space Park
 San Diego, California

| COPC | Exposure Point Conc. (mg/kg) | Worker Exposure Scenario | | | | | | | |
|--------------------------|------------------------------|--------------------------|--------|------------|----------|--------------------|--------|------------|----------|
| | | Construction Worker | | | | Maintenance Worker | | | |
| | | Ingestion | Dermal | Inhalation | Total HI | Ingestion | Dermal | Inhalation | Total HI |
| <i>Metals</i> Arsenic | 44.76 | 4.E-01 | 3.E-02 | 1.E-02 | 5.E-01 | 8.E-01 | 5.E-02 | 7.E-05 | 9.E-01 |
| Total Hazard Index | | | | | 5.E-01 | 9.E-01 | | | |

Notes: "nd" not detected; "--" not applicable or not available; "*" chemical not a COPC for combined soil

Table D-13
 Cancer Risks from Incidental Soil Ingestion
 Assuming Site Remediation Where Maximum Residual Concentration is at or Below 210 mg/Kg
 Black Mountain Open Space Park
 San Diego, California

| COPC | Exposure Point Concentration (mg/kg) | Oral Slope Factor (mg/kg-d) ⁻¹ | Worker Exposure Scenario | | | |
|--------------------------|---|--|-----------------------------------|---------------------|---------------------------|---------------------|
| | | | Average Daily Intake (mg/kg-d) | | Cancer Risk (Unitless) | |
| | | | Construction Worker | Maintenance Workers | Construction Worker | Maintenance Workers |
| <i>Metals</i> Arsenic | 44.76 | 5.7E+00 | 4.E-08 | 4.E-07 | 2.E-07 | 2.E-06 |
| Total Cancer Risk | | | | | 2.E-07 | 2.E-06 |

Notes: "nd" not detected; "--" not applicable or not available; "*" chemical not a COPC for combined soil

Equations:

Construction Worker $INTAKE_{cancer} (mg/kg-day) = ((CS * IR-Siw * FE * EFiw * Ediw * CF) / (BWiw * AT_{cancer}))$

Maintenance Worker $INTAKE_{cancer} (mg/kg-day) = ((CS * IR-Scw * FE * EFcw * EDcw * CF) / (BW_{cw} * AT_{cancer}))$

Cancer Risk = $(INTAKE_{cancer} * CSF)$

Table D-14
 Cancer Risks from Dermal Contact with Soil
 Assuming Site Remediation Where Maximum Residual Concentration is at or Below 210 mg/Kg
 Black Mountain Open Space Park
 San Diego, California

| COPC | Exposure Point Concentration (mg/kg) | Soil-to-Skin Absorption Factor* (unitless) | Oral/Dermal Slope Factor (mg/kg-d) ⁻¹ | Worker Exposure Scenario | | | |
|--------------------------|---|---|---|-----------------------------------|---------------------|---------------------------|---------------------|
| | | | | Average Daily Intake (mg/kg-d) | | Cancer Risk (Unitless) | |
| | | | | Construction Worker | Maintenance Workers | Construction Worker | Maintenance Workers |
| <i>Metals</i> Arsenic | 44.76 | 0.001 | 9.5E+00 | 2.E-09 | 2.E-08 | 2.E-08 | 2.E-07 |
| Total Cancer Risk | | | | | | 2.E-08 | 2.E-07 |

Notes:

* Modified to account for site-specific soil arsenic bioavailability of less than 3.0%.

Equations:

Construction Worker $INTAKE_{cancer} (mg/kg-day) = ((CS * SA_{iw} * AF_{iw} * ABS * FE * EF_{iw} * ED_{iw} * CF) / (BW_{iw} * AT_{cancer}))$

Maintenance Worker $INTAKE_{cancer} (mg/kg-day) = ((CS * SA_{cw} * AF_{cw} * ABS * FE * EF_{cw} * ED_{cw} * CF) / (BW_{cw} * AT_{cancer}))$

Cancer Risk = $(INTAKE_{cancer} * CSF)$

Table D-15
 Cancer Risks from Inhalation of Outdoor Air
 Assuming Site Remediation Where Maximum Residual Concentration is at or Below 210 mg/Kg
 Black Mountain Open Space Park
 San Diego, California

| COPC | Exposure Point Concentration (mg/kg) | Inhalation Unit Risk (ug/m ³) ⁻¹ | Worker Exposure Scenario | | | |
|--------------------------|---|--|--|---------------------|---------------------------|---------------------|
| | | | Average Daily Intake (ug/m ³) | | Cancer Risk (Unitless) | |
| | | | Construction Worker | Maintenance Workers | Construction Worker | Maintenance Workers |
| Metals Arsenic | 44.76 | 3.3E-03 | 3.E-06 | 9.E-08 | 1.E-08 | 3.E-10 |
| Total Cancer Risk | | | | | 1.E-08 | 3.E-10 |

Notes: "nd" not detected; "--" not applicable or not available; "*" chemical not a COPC for combined soil

Intake Equations:

VOC Exposure Concentration ($INTAKE_{cancer} (mg/kg\text{-}day) = (CS * EF_{iw} * ED_{iw} * (1/PEF) * IR_{-}A_{iw}) / (BW_{iw} * AT_{cancer})$)

Cancer Risk = (INTAKE_{can} / INTAKE_{cancer}) (mg/kg-day) = (CS * EF_{cw} * ED_{cw} * (1/PEF) * IR_{-}A_{cw}) / (BW_{cw} * AT_{cancer})}

PEF Construction Worker m³/ka 1.00E+06

Table D-16
 Cumulative Cancer Risks from Multipathway Soil Exposure
 Assuming Site Remediation Where Maximum Residual Concentration is at or Below 210 mg/Kg
 Black Mountain Open Space Park
 San Diego, California

| COPC | Exposure Point Conc. (mg/kg) | Worker Exposure Scenario | | | | | | | |
|-------------------|------------------------------|--------------------------|--------|------------|------------|--------------------|--------|------------|------------|
| | | Construction Worker | | | | Maintenance Worker | | | |
| | | Ingestion | Dermal | Inhalation | Total Risk | Ingestion | Dermal | Inhalation | Total Risk |
| Metals Arsenic | 44.76 | 2.E-07 | 2.E-08 | 1.E-08 | 2.E-07 | 2.E-06 | 2.E-07 | 3.E-10 | 3.E-06 |
| total Cancer Risk | | | | | 2.E-07 | 3.E-06 | | | |

Notes: "nd" not detected; "--" not applicable or not available; "*" chemical not a COPC for combined soil



APPENDIX I

Ecological Risk Assessment

A P P E N D I X I

ECOLOGICAL RISK ASSESSMENT
BLACK MOUNTAIN OPEN SPACE PARK
SAN DIEGO, CALIFORNIA

TABLE OF CONTENTS

| <u>SECTION</u> | <u>PAGE</u> |
|---|-------------|
| 1.0 STATISTICAL ANALYSIS | 3 |
| 2.0 ECOLOGICAL RISK ASSESSMENT | 5 |
| 2.1 Introduction | 5 |
| 2.2 Exposure Assessment..... | 5 |
| 2.2.1 Potential Exposure Pathways..... | 6 |
| 2.2.2 Exposure Point Concentrations..... | 7 |
| 2.2.3 Assessment and Measurement Endpoints..... | 7 |
| 2.2.4 Representative Species..... | 7 |
| 2.3 Toxicity Assessment | 7 |
| 2.4 Risk Characterization..... | 8 |
| 2.4.1 Hazard Quotient Evaluation for Plants and Invertebrates | 8 |
| 2.4.2 Hazard Quotient Evaluation for Vertebrates | 9 |
| 2.4.3 Northern Harrier Dose Calculation Parameters | 11 |
| 2.4.4 California Ground Squirrel Dose Calculation Parameters..... | 11 |
| 2.5 Domestic Dogs | 13 |
| 2.6 Conclusions and Recommendations | 13 |
| 3.0 REFERENCES | 15 |

LIST OF TABLES

| | |
|---------|--|
| Table 1 | Soil Arsenic Analytical Data Collected at Random at Park Trails |
| Table 2 | Ecological Soil Screening Levels and Hazard Quotients for Invertebrates and Plants |
| Table 3 | Dose Calculation Parameters for the Northern Harrier |
| Table 4 | Dose Calculation Parameters for the California Ground Squirrel |
| Table 5 | Northern Harrier Dose and Hazard Quotient Calculations |
| Table 6 | California Ground Squirrel Dose and Hazard Quotient Calculations |

LIST OF FIGURES

| | |
|----------|----------------------------------|
| Figure 1 | Ecological Conceptual Site Model |
|----------|----------------------------------|

LIST OF ATTACHMENTS

| | |
|--------------|-----------------|
| Attachment A | ProUCL Printout |
|--------------|-----------------|

1.0 STATISTICAL ANALYSIS

A statistical analysis of soil arsenic data was conducted to define the statistical distribution of the data, the mean concentration, standard deviation, coefficient of variability, the 95 percent upper confidence limit on the mean concentration (95UCL) and the maximum concentration detected.

As stated in Section 6.2.3 of the main report, at areas where the XRF readings were at or above 80 milligrams per kilogram (mg/kg) soil samples and XRF readings were obtained at a higher sampling density than anywhere else on the trails. Due to the biased sampling approach, the arsenic trail data (both analytical and XRF) are biased towards high arsenic concentrations. In an effort to assess prevailing soil arsenic concentrations at the site, soil arsenic data known to be collected for delineation purposes were excluded from the statistical analysis. The data subset selected is believed to provide an unbiased and realistic representation of the prevailing soil arsenic concentrations at the Black Mountain site. The unbiased dataset selected is made of all the soil arsenic analytical data collected at regular intervals at the trails and away from the identified soil arsenic “hot spots.” Given the random sampling nature of these samples, the data was considered to be appropriate to establish the upper limit soil arsenic concentrations prevailing at the site. The soil arsenic data used in the statistical analysis is presented in Table 1.

The statistical analysis of soil arsenic data was conducted using the USEPA developed software ProUCL (Version 5.1; Singh and Maichle, 2015). ProUCL was chosen because it was specifically developed to evaluate environmental data and it calculates multiple types of confidence limits. According to ProUCL, the 95UCL soil arsenic concentration at the site is 38.81 milligrams per kilogram (mg/kg). The ProUCL printout showing the 95UCLs estimated for arsenic in soil is included in Attachment A.

For this evaluation, the “unbiased” 95UCL soil arsenic concentration was selected as the representative soil arsenic concentration in accordance with USEPA and DTSC (2015) risk assessment guidance. The USEPA (1992) recommends that the one-sided upper 95UCL be used as an upper bound chemical concentration that can be expected at a site. The 95UCL provides reasonable confidence that the true site average will not be underestimated (USEPA, 1992). According to the USEPA (1989) and DTSC (2015), risk assessment exposure concentrations should use the 95UCL as exposure point concentrations unless the 95UCL exceeds the maximum detected concentration. When the 95UCL exceeds the maximum detected concentration, the maximum detected concentration is used as the upper limit exposure concentration (USEPA, 1989). The 95UCL can exceed the maximum detected concentration for several reasons, including small sample sizes and large sample variances.

The statistical parameters obtained from the soil arsenic data are:

| <u>Statistical Parameter</u> | <u>Arsenic</u> |
|-------------------------------------|-----------------------|
| Number of Samples | 82 |
| Number of Detections | 82 |
| Number of Non-detected | 0 |
| Detection Frequency | 100 % |
| Minimum detected value | 1.0 mg/kg |
| Maximum detected value | 210 mg/kg |
| Mean concentration | 29.71 mg/kg |
| Median | 13.5 mg/kg |
| Standard Deviation | 40.51 |
| Skewness | 2.82 |
| Coefficient of Variation | 1.36 |
| 95UCL | 38.81 mg/kg |

2.0 ECOLOGICAL RISK ASSESSMENT

2.1 INTRODUCTION

An Ecological Risk Assessment (ERA), as defined by the DTSC (1996), is a qualitative and/or quantitative appraisal of the potential effects an impacted site might have on plants and animals other than people. This section describes the tasks required to conduct an evaluation of the potential adverse effects that arsenic in soil at the site may have on ecological receptors. The primary guidance followed for the development of the ERA was the "Guidance for Ecological Risk Assessment at Hazardous Waste Sites and Permitted Facilities" (DTSC, 1996).

2.2 EXPOSURE ASSESSMENT

The Exposure Assessment section of the ERA evaluates the potential for chemicals detected at the Site to migrate to locations where ecological receptors may be exposed. The potential chemical sources, release mechanisms, exposure media and potential receptors evaluated in this ERA are presented in the Ecological Conceptual Site Model (ECSM) developed for the Site (see Figure 1). The ECSM integrates the exposure pathways judged to be potentially complete with the potentially exposed ecological receptors to focus the ecological assessment on critical ecological components and functions. The ECSM also identifies complete exposure pathways that might exist at the Site (a complete exposure pathway is one in which the chemical can be traced or expected to travel from the source to a receptor).

An exposure pathway is considered complete when all four of the following elements are present:

- A site-related source of a chemical (i.e., naturally occurring arsenic);
- A mechanism of release of the chemical from the source to the environment;
- A mechanism of transport of the chemical to the receptor exposure point; and
- A route by which the receptor is exposed to the chemical.

A quantitative exposure analysis was performed in the ERA for the potentially complete exposure pathways identified for ecological receptors at the Site. Only potentially complete and significant pathways were considered relevant in the ERA, as there can be no effects without exposure.

2.2.1 Potential Exposure Pathways

The ECSM illustrates the potential chemical exposure scenarios relevant to ecological receptors at the Site and depicts Site-specific transport pathways (Figure 1). Available Site information, including soil data collected by Ninyo & Moore and professional judgment were used to determine the completeness and importance of these pathways. In the ECSM, the importance of each exposure route is represented by a red circle for potentially complete and significant pathways, by a hollow circle for complete, but minor pathways, and by the letters “IC” for incomplete pathways.

Although several potentially complete exposure pathways may exist at a site, not all pathways are comparable in magnitude or significance. The significance of a pathway as a mode of exposure depends on the identity and nature of the chemicals present and the magnitude of the likely exposure dose. For wildlife receptors, ingestion is usually the most significant exposure pathway. Food web exposures become significant only for chemicals with a tendency to bioaccumulate or biomagnify. Incidental ingestion of soil is also considered in the evaluation for wildlife, but this exposure pathway is expected to contribute far less to the overall dose than food consumption for most chemicals (USEPA, 2015). The inhalation of volatile organic compounds in soil is an important exposure pathway for burrowing animals. However, arsenic is not volatile.

For arsenic in soil at the Site, root uptake or direct contact are potentially complete exposure pathways for both terrestrial plants and soil invertebrates, respectively, and incidental soil ingestion is another exposure pathway for soil invertebrates. The potentially complete pathways for birds and mammals include direct contact with and incidental ingestion of soil and consumption of dietary items (e.g., prey).

Dermal contact refers to the physiochemical mechanisms involved in soil to skin contact transfer. This potentially complete pathway is difficult to quantify due to the barriers offered by fur and feathers and the paucity of data available to develop dermal absorption factors for many chemicals in soil.

Chemicals in subsurface soils at the Site may leach into groundwater, which is generally inaccessible to ecological receptors and is considered a medium of exposure only after it exits the ground and discharges to the surface. Groundwater and groundwater discharge to surface water exposure pathways are considered to be incomplete for onsite ecological receptors since there are no surface water bodies at the Site.

In summary, complete exposure pathways for ecological receptors (both plants and animals) were identified and evaluated in the ERA. Potentially complete exposure pathways resulting in receptor contact may include contact with soils, soil ingestion and food-chain transfer.

2.2.2 Exposure Point Concentrations

The exposure point concentration (EPC) is the concentration of a chemical in a specific environmental medium at the point of contact with a receptor. For example, the EPC for ecological receptors in contact with soil (i.e., plants and invertebrates) is estimated as a function of the chemical concentration measured in soil (e.g., in mg/kg). Since the objective of this ERA is to assess potential risks posed by arsenic in soil to ecological populations, the 95UCL soil arsenic concentration was used as the EPCs. The use of the 95UCL is justified since ecological receptors forage over a wide area and are exposed to average concentrations.

2.2.3 Assessment and Measurement Endpoints

An assessment endpoint can be defined as the environmental attributes considered being critical to the function of the biological community or population and are the ultimate focus of the ecological risk assessment. A measurement endpoint can be defined as the measurable observable change that is used to evaluate the effects of the chemicals of concern on the selected assessment endpoints.

An assessment endpoint is a characteristic of an ecological component (e.g., increased plant mortality, animal reproductive or developmental impairment) that may be affected by exposure to a chemical contaminant. The assessment endpoints for this evaluation are the protection of ecological receptors that may live or visit the Park now or in the future.

2.2.4 Representative Species

The functional groups included in the assessment included primary producers, primary consumers, and secondary consumers. In an effort to simplify the analysis, only upper level mammal and avian consumers were selected for the evaluation. The representative species selected for this assessment are the California ground squirrel (*Spermophilus beecheyi*) and the Northern Harrier (*Circus cyaneus*). These species were conservatively selected based upon availability of toxicity and life history data, their known occurrence in the Site (City of San Diego, 2014), and relatively high exposure potentials compared to other species.

Plants and invertebrates form the basis of the food chain in the Site and provide the primary link from soil arsenic to higher life forms. Grass, forbs, shrubs and trees are expected to provide forage for herbivores and omnivores. Likewise, invertebrates are expected to be important prey for many animals at the Site.

2.3 TOXICITY ASSESSMENT

The potential for adverse effects on vertebrates are usually conducted by estimating the potential chemical doses that may be absorbed by a given receptor and then comparing the absorbed dose to reference doses. Reference doses are chemical doses known to produce no adverse effect on

animal species even if exposures were to last a lifetime. Reference doses selected for vertebrates were the Toxicity Reference Values (TRVs). TRVs are screening level benchmark values for higher trophic-level receptors such as birds and mammals. A TRV is a daily dose level resulting in no known biological effects on laboratory animals. Mammal and avian TRVs were obtained from USEPA's Terrestrial Toxicity Reference Values (TRV) manual (USEPA 1999).

Each TRV represents a critical exposure level from a toxicological study and is supported by a data set of toxicological exposures and effects. A low TRV is a conservative value consistent with a chronic no effect level and represents a value believed to have no adverse effects on wildlife species. A high TRV represents a mid-range of the lowest observable adverse effect level (LOAEL) for a given chemical when the toxicity endpoint was ecologically relevant. In the Risk Characterization section below, Site-specific daily maximum doses were compared to the receptor-specific low and high TRVs.

2.4 RISK CHARACTERIZATION

At this step of the ERA, the potential adverse effects of exposure to chemical stressors on ecological receptors are evaluated. The relationship between the degree of exposure and ecological effects was assessed based on available field measurements and eco-toxicological literature.

The Risk Characterization phase of the ERA comprises the integration of the results of the exposure and effects assessment to describe the nature and likelihood of the adverse effects associated with exposure to Site-related arsenic in soil.

2.4.1 Hazard Quotient Evaluation for Plants and Invertebrates

Potential threats to plants and invertebrates were quantitatively evaluated by calculating hazard quotients (HQs). The HQ provides a mathematically derived index that expresses the relationship between the predicted EPC and a representative "safe" concentration. If the HQ is larger than 1, that is, exposure is greater than the toxicity-related threshold, the potential for adverse effects to local ecological receptors has to be considered in greater detail. If, on the other hand, the HQ is lower than 1, then adverse effects are not expected. The magnitude of the HQ provides a general indication of the potential for ecological risk for a chemical if a reasonable level of confidence exists in the estimated EPC and the corresponding medium- and receptor-specific benchmark.

The equation used to calculate HQs for plants and invertebrates is presented below:

$$\text{Plant and Invertebrate HQ} = \frac{\text{EPC}}{\text{Benchmark}}$$

Where:

- HQ = Hazard Quotient for a specific chemical and receptor (unitless)
- EPC = Exposure point concentration for chemicals in soil (mg of chemical per kg of soil)
- Benchmark = Screening benchmark representing a safe exposure concentration for the represented ecological receptor (units consistent with EPC)

HQs for plants and invertebrates were calculated using the 95UCL soil arsenic concentration as the EPC and the Ecological Soil Screening Values (USEPA, 2015), as the benchmark. The HQs calculated for plants and invertebrates are presented in Table 2.

The results obtained do indicate that plants and invertebrates living within the area impacted by arsenic in soils could be at risk given that the estimated HQ exceed the value of 1 for both plants and invertebrates. The potential for adverse effects depends upon the amount of chemical present in the soil that is available for uptake (bioavailable) as well as the chemical-specific toxicity. According to DTSC (1996) Ecological Risk Assessment guidance, if the results of a scoping-level assessment indicate the potential for adverse effects, the assessment should be followed by a more detailed evaluation. The detailed evaluation should include evaluation of primary consumers and higher-level consumers. Since we know local birds and mammals feed on local plants and invertebrates (City of San Diego, 2014), the potential health threat to birds and mammals were evaluated in the section below.

2.4.2 Hazard Quotient Evaluation for Vertebrates

The evaluation of health threats to birds and mammals focused on exposures through the ingestion pathway, consisting of incidental ingestion of soils during feeding and ingestion of food contaminated as a result of uptake of chemicals in soil. Other pathways (inhalation of particulates and dermal contact) were not evaluated in this ERA. The inhalation pathway is difficult to evaluate because data are limited regarding toxicity and exposure factors. However, exposure through this pathway is expected to be low compared to ingestion. Dermal exposure routes were not addressed quantitatively because dermal exposure is expected to contribute a very minor percentage of total risk and because limited data exist concerning exposure and absorption rates.

Food chain modeling was conducted to estimate chemical doses (or the Site-specific concentrations of chemicals ingested by vertebrate ecological receptors). Doses were estimated using realistic ecological exposure scenarios for selected receptors and pathways. For example, direct soil ingestion by ground squirrels was estimated.

Doses were calculated using average to “worst-case” exposure conditions as well as the 95UCL soil arsenic concentration. For higher trophic animals (such as the Northern Harrier), dose calculation included estimated concentrations of chemicals in prey.

Potential health threats to vertebrates were evaluated based on the HQ approach. In the HQ approach, Site-specific daily doses determined through food chain modeling were compared to TRVs. TRVs are screening level benchmark values for higher trophic-level receptors such as birds and mammals. A TRV is a daily dose level resulting in known biological effects on laboratory animals. Mammal and avian TRVs were obtained from the USEPA's Environmental Restoration Division, Terrestrial Toxicity Reference Values (USEPA, 1999).

Site-specific daily dose estimates were compared to high- and low-TRVs to estimate the potential adverse biological effects on each receptor. Based on this comparison, the potential threat to representative receptors was characterized. This comparison was performed in a manner consistent with USEPA's HQ methodology as follows (USEPA, 1997):

$$\text{Vertebrate HQ} = \frac{\text{Dose}}{\text{TRV}} = \frac{(\text{mg/kg/day})}{(\text{mg/kg/day})}$$

Where:

- HQ = Hazard quotient (unitless)
- Dose = Chemical-, receptor-, and site-specific daily dose estimate (mg/kg/day)
- TRV = Chemical- and receptor-specific toxicity reference value (mg/kg/day)

Vertebrate HQs are used to estimate the level of threat posed to vertebrate receptors from the Site-specific maximum total daily dose of arsenic. Site-specific daily maximum doses were compared to the receptor-specific low and high TRV (HQ low and HQ high).

Tissue samples were not collected as part of the ERA. Therefore, estimates of chemical concentrations in tissue were only based on results of food-chain modeling.

In an effort to account for the relatively low area of the arsenic-impacted area and the fact that both mammals and birds have large foraging areas, it was assumed that ground squirrels receive 10 percent of their diet from the Site. For the Northern Harrier, it was assumed the birds receive only 1-percent of their diet from the Site. For each receptor, exposure was assessed within the context of the following linear food chains:

- Soil → Plants → Small Mammals → Northern Harrier
- Soil → Plants → California Ground Squirrel

The following equations were used to estimate daily doses to the representative receptors serving as measurement endpoints:

$$\text{Northern Harrier Dose} = (\text{SUF}) \frac{[(C_{\text{sm mammal}})(\text{IR}) + (C_{\text{soil}})(\text{IR})]}{\text{BW}}$$

$$\text{California Ground Squirrel Dose} = (\text{SUF}) \frac{[(C_{\text{plant}})(\text{IR}) + (C_{\text{soil}})(\text{IR})]}{\text{BW}}$$

Where:

| | | |
|------------------------|---|--|
| Dose | = | In milligrams per kilogram per day (mg/kg/day) |
| C _{soil} | = | Concentration of arsenic in soil (mg/kg) |
| C _{sm mammal} | = | (C _{soil})(small mammal BAF) (unitless) |
| BAF | = | Bioaccumulation factor (unitless) |
| C _{plant} | = | (C _{soil})(plant BAF) (unitless) |
| IR | = | Ingestion rate (of prey items or soil ingested per day) (kilograms per day [kg/day]) |
| BW | = | Body weight of receptor species (kilograms) |
| SUF | = | Site use factor to account for amount of time that the organism spends using the SHP and MP sites based on site area and receptor home range; assumed to be 1.0 for all receptors. |

Because of the conservative nature of the ERA, all receptors were considered to be exposed to the 95UCL soil arsenic concentration 100 percent of the time (SUF = 1). Because the goal of the ERA is protection of populations rather than individuals, average parameters such as body weight and ingestion rate were used to calculate the total daily doses. Dose parameter inputs for each receptor are discussed in detail below.

2.4.3 Northern Harrier Dose Calculation Parameters

Protection of the survival, growth, and reproduction of carnivorous birds was identified as an assessment endpoint. The Northern Harrier (*Circus cyaneus*) has been identified at the Site (City of San Diego, 2014) and was selected as a surrogate for carnivorous birds. Estimated doses were calculated using food chain modeling. Table 3 summarizes parameters used in dose calculations for the Northern Harrier.

2.4.4 California Ground Squirrel Dose Calculation Parameters

Protection of reproduction and physiology of herbivorous mammals was identified as an assessment endpoint. The California ground squirrel (*Spermophilus beecheyi*) was selected as it has been seen at the Park (City of San Diego, 2014) and was selected as surrogate for herbivorous mammals. Estimated doses were calculated using food chain modeling. Table 4 summarizes the parameters used in dose calculations for the ground squirrel.

Vertebrate Hazard Quotients

Site-specific daily dose estimates were compared to high- and low-TRVs to estimate the potential adverse biological effects on each receptor. Based on this comparison, the potential threat to representative receptors was characterized; this comparison was performed in a manner consistent with USEPA's HQ methodology as follows (USEPA, 1997):

$$\text{Vertebrate HQ} = \frac{\text{Dose}}{\text{TRV}} = \frac{(\text{mg/kg/day})}{(\text{mg/kg/day})}$$

Where:

| | | |
|------|---|---|
| HQ | = | Hazard quotient (unitless) |
| Dose | = | Chemical-, receptor-, and site-specific daily dose estimate (mg/kg/day) |
| TRV | = | Chemical- and receptor-specific toxicity reference value (mg/kg/day) |

Vertebrate HQs are used to estimate the level of threat posed to vertebrate receptors from the Site-specific average total daily dose of arsenic in soil. Site-specific daily doses were compared to the receptor-specific low- and high-TRV (HQ low and HQ high).

It should be noted that TRVs published by the USEPA were developed for generic mammal and avian species that may or may not be entirely applicable to the species evaluated in this ERA. It is known that different animal species respond differently to a chemical insult. However, the uncertainties associated with differences in animal sensitivity were reduced in this assessment by the use of low- and high-TRVs.

Threat Characterization: Birds

The estimated daily arsenic doses, high- and low-TRVs and the estimated HQs for the Northern Harrier are presented in Table 5. According to the calculations, the HQ values estimated for the Northern Harrier range from 0.0008 to 0.02. Therefore, the overall health threat posed by arsenic in soil is considered to be low and insignificant for avian species.

Threat Characterization: Mammals

This section discusses the results of the food chain modeling evaluation to assess potential health threat to mammals. Based on life history and foraging habits, daily dose estimates were calculated for the California ground squirrel. Daily dose estimates were calculated using the 95UCL soil arsenic concentration and were based on the assumptions and equations discussed in Section 2.4.2. Daily dose estimates were then compared to low- and high-TRVs to calculate HQs.

The estimated daily arsenic doses, high- and low-TRVs and the estimated HQs for the California ground squirrel are presented in Table 6. According to the calculations, the HQ values estimated for the California ground squirrel range from 0.2 to 2. Since the HQ calculated using the TRV-low is below 1.0 and the HQ calculated using the TRV-high is only 2, the overall health hazard posed by arsenic in soil is considered to be low for mammals.

2.5 DOMESTIC DOGS

Park visitor surveys conducted by Ninyo & Moore in August of 2017 revealed that some hikers bring dogs to the Park. Since pets (mostly dogs) could be exposed to soil and dust when walking with their owners, this section evaluates whether arsenic detected in soil at the Park could be high enough to pose a health threat to pet dogs.

The risk evaluation for pet dogs was conducted following guidance established by the USEPA (2015) for the evaluation of risks to animals other than humans. Specifically, the evaluation was conducted by comparing arsenic concentrations to which dogs could be exposed while at the Site to arsenic concentrations deemed to pose no significant risk to wild dogs or canids. This is a very conservative comparison since it's known domestic dogs will only be at the Park for a few hours and will not be eating or consuming any local animals as prey.

The soil arsenic concentration deemed to pose no risk to wild mammals was obtained from the USEPA's soil screening values for ecological receptors (USEPA 2015). According to the USEPA, arsenic soil concentrations up to 46 mg/Kg (Table 3 in USEPA, 2015) pose no health threat to wild mammalian species.

Since pet dogs will be exposed to soils under similar conditions to those potentially encountered by wild canids, the exposure point concentration used above for wild animals (38.81 mg/Kg) was used as the exposure point concentration for pet dogs.

Since the soil arsenic exposure point concentration for pet dogs (38.81 mg/Kg) is lower than the USEPA's soil arsenic screening level (46.0 mg/Kg), it can be concluded that arsenic in soil at the site does not pose a health threat to domestic dogs.

2.6 CONCLUSIONS AND RECOMMENDATIONS

In conclusion, food foraging and soil ingestion for ecological receptors (including domestic dogs) that may live or visit the Site are expected to be low or insignificant. As a result, ecological receptors are expected to have low intakes of Site-related arsenic. Therefore, the overall health hazard posed by arsenic in soil is considered to be low to insignificant for ecological receptors. In other words, results of the risk evaluation indicate that exposures to

arsenic in soil, at average concentrations, do not pose a significant health threat to ecological receptors (including domestic dogs).

All conclusions are based on reported soil arsenic concentrations for the trails and the current land use of the property. The conclusions presented in this report are professional opinions based solely upon the data described in this report. Potential ecological risks posed by metals at historical and abandoned mining areas within the Site have not been evaluated in this report.

Given that the scope of services for this investigation was limited, and that conditions may vary between the points explored, it is possible that currently unrecognized arsenic contamination may be present at the Site. Should site use or conditions change, the information and conclusions in this report may no longer apply. Opinions relating to environmental and public health conditions are based on limited data and actual conditions may vary from those encountered at the times and locations where data were obtained. No express or implied representation or warranty is included or intended in this report except that the work was performed within the limits prescribed by the Client with the customary thoroughness and competence of professionals working in the same area on similar projects.

Based on the results of this evaluation, no further remediation is deemed necessary at trails with respect to ecological receptors as long as the future land use remains open land. In the event that modifications are made to the Site and those modifications attract wildlife, the potential threat posed by the modifications should be properly evaluated in an Ecological Risk Assessment.

3.0 REFERENCES

- California Department of Health Services (DHS/DTSC), 1996. *Guidance for Site Characterization and Multimedia Risk Assessments for Hazardous Substance Release Sites Volume 6, Chapter 5, Assessment of Health Risks from Inorganic Arsenic in Soils. Review Draft*. Sacramento, California.
- California Department of Toxic Substances Control (DTSC). 2015. *Preliminary Endangerment Assessment Guidance Manual (A guidance manual for evaluating hazardous substance release sites)*. State of California Environmental Protection Agency. Sacramento, California.
- City of San Diego. 2014. *Black Mountain Open Space Park Natural Resources Management Plan*. Park and Recreation Department, Open Space Division in Conjunction with City Planning and Community Investing Department, Multiple Species Conservation Program. April 29.
- Singh, A. and R. Maichle. 2015. "ProUCL Version 5.1, User Guide. Statistical Software for Environmental Applications for Data Sets with and without Nondetect Observations" Prepared for U.S. Environmental Protection Agency, Office of Research and Development. EPA/600/R-07/041.
- U.S. Environmental Protection Agency (USEPA). 1989. *Risk Assessment Guidance for Superfund: Volume I - Human Health Evaluation Manual (Part A)*. Office of Emergency and Remedial Response. Washington, D.C.
- U.S. Environmental Protection Agency (USEPA). 1992. *Supplemental Guidance to RAGS: Calculating the Concentration Term*. Intermittent Bulletin. Volume 1. Number 1. Publication 9285.7-081. May 1992. Office of Solid Waste and Emergency Response. Washington, DC.
- U.S. Environmental Protection Agency, (USEPA). 1997. *Ecological Risk Assessment Guidance for Superfund: Process for Designing and Conducting Ecological Risk Assessments, Interim Final*. Environmental Response Team. Edison, New Jersey.
- U.S. Environmental Protection Agency, (USEPA). 1999. *Screening Level Ecological Risk Assessment Protocol*. EPA Region 6, Office of Solid Waste, Center for Combustion Science and Engineering. August.
- U.S. Environmental Protection Agency (USEPA) 2015. *Region 4 Ecological Risk Assessment Supplemental Guidance, Interim Draft*. Supplemental Guidance to ERAGS: Region 4, Ecological Risk Assessment. Originally published November 1995.

APPENDIX I

Tables

Table 1
 Soil Arsenic Analytical Data Collected at Random at Park Trails
 Black Mountain Open Space Park
 San Diego, California

| Sample Identification | Arsenic (mg/kg) | Arsenic XRF (ppm) |
|-----------------------|-----------------|-------------------|
| BMT- 130 | 83 | 61.2 |
| BMT-01 | 52 | 66.91 |
| BMT-02 | 7.7 | 14.92 |
| BMT-07 | 13 | 26.68 |
| BMT-106 | 48 | 62.3 |
| BMT-107 | 49 | 63.7 |
| BMT-108 | 22 | 31.2 |
| BMT-109 | 5.6 | 13.6 |
| BMT-110 | 4.8 | 10.4 |
| BMT-111 | 15 | 21.2 |
| BMT-112 | 36 | 42.8 |
| BMT-113 | 5.2 | 13.8 |
| BMT-114 | 5.3 | 16.3 |
| BMT-115 | 5.6 | 12.6 |
| BMT-116 | 20 | 28 |
| BMT-117 | 6.1 | 13.2 |
| BMT-118 | 10 | 28.7 |
| BMT-119 | 19 | 25.4 |
| BMT-120 | 1 | 4.3 |
| BMT-121 | 2.6 | 7.2 |
| BMT-122 | 4.1 | 11.2 |
| BMT-123 | 33 | 36.6 |
| BMT-124 | 47 | 64.8 |
| BMT-125 | 30 | 62.5 |
| BMT-126 | 9.1 | 9.5 |
| BMT-127 | 7.3 | 15.2 |
| BMT-128 | 51 | 70.1 |
| BMT-129 | 35 | 40.6 |
| BMT-131 | 9.4 | 12 |
| BMT-132 | 5.0 | 6.2 |
| BMT-133 | 3.7 | 8.1 |
| BMT-134 | 3.1 | 6 |
| BMT-135 | 8.9 | 14.8 |
| BMT-136 | 13 | 12.5 |
| BMT-137 | 6.9 | 12.4 |
| BMT-138 | 9.6 | 15 |
| BMT-139 | 6.5 | 8.9 |
| BMT-140 | 10 | 9.6 |
| BMT-141 | 6.6 | 10.4 |
| BMT-142 | 5.1 | 6.8 |
| BMT-143 | 19 | 26.8 |
| BMT-144 | 9.6 | 11.8 |
| BMT-145 | 18 | 21.1 |
| BMT-146 | 26 | 41.4 |
| BMT-147 | 43 | 48.2 |
| BMT-148 | 9.2 | 13.3 |
| BMT-149 | 6.8 | 8.8 |
| BMT-150 | 8.4 | 12.7 |
| BMT-151 | 21 | 25.8 |
| BMT-152 | 24 | 36.3 |
| BMT-153 | 30 | 38.8 |
| BMT-16 | 7.2 | 19.04 |
| BMT-25 | 14 | 32.41 |
| BMT-27 | 17 | 21.66 |
| BMT-33 | 9.5 | 24.49 |
| BMT-34 | 2.6 | 18.44 |

Table 1
Soil Arsenic Analytical Data Collected at Random at Park Trails
Black Mountain Open Space Park
San Diego, California

| Sample Identification | Arsenic (mg/kg) | Arsenic XRF (ppm) |
|------------------------|-----------------|-------------------|
| BMT-35 | 16 | 31.91 |
| BMT-45 | 8.8 | 19.27 |
| BMT-46 | 8.8 | 19.25 |
| BMT-48 | 110 | 193.63 |
| BMT-49 | 87 | 137.68 |
| BMT-50 | 12 | 30.66 |
| BMT-51 | 32 | 53.2 |
| BMT-52 | 73 | 60.18 |
| BMT-53 | 3.9 | 20.82 |
| BMT-55 | 20 | 50.34 |
| BMT-56 | 10 | 28.95 |
| BMT-60 | 9.6 | 32.46 |
| BMT-61 | 29 | 170.41 |
| BMT-62 | 110 | 300.09 |
| BMT-63 | 67 | 117.64 |
| BMT-64 | 200 | 308.49 |
| BMT-66 | 210 | 269.84 |
| BMT-67 | 170 | 241.23 |
| BMT-68 | 83 | 141.22 |
| BMT-69 | 66 | 109.63 |
| BMT-70 | 38 | 138.94 |
| BMT-71 | 30 | 72 |
| BMT-72 | 35 | 79.1 |
| BMT-73 | 17 | 42.51 |
| BMT-74 | 4.1 | 30.57 |
| BMT-76 | 5.4 | 19.57 |
| Statistical Parameters | | |
| Number of Samples | 82 | 82 |
| Minimum Concentration | 1.0 | 4.3 |
| Maximum Concentration | 210.0 | 308.5 |
| Mean Concentration | 29.7 | 50.2 |
| Median Concentration | 13.5 | 26.7 |
| Standard Deviation | 40.5 | 65.0 |
| 95UCL | 38.81 | 61.01 |

Notes:
95UCL = 95 percent upper confidence limit
mg/kg - Milligrams per kilogram
ppm - Parts per million

Table 2
 Ecological Soil Screening Levels and Hazard Quotients for Invertebrates and Plants
 Black Mountain Open Space Park
 San Diego, California

| Chemical of Potential Ecological Concern | 95UCL Concentration mg/kg | Inverts Soil Benchmark mg/kg | Invertebrate Hazard Quotient | Plants Soil Benchmark mg/kg | Plant Hazard Quotient |
|--|---------------------------|------------------------------|------------------------------|-----------------------------|-----------------------|
| Arsenic | 38.81 | 18 | 2 | 18 | 2 |

Notes:

95UCI 95 Percent upper confidence limit
 mg/kg Milligrams per kilogram

Table 3
Dose Calculation Parameters for the Northern Harrier
Black Mountain Open Space Park
San Diego, California

| Parameter | Average Adult | Unit | References and Comments |
|---------------------------------|---------------|----------|--|
| Ingestion Rate _{total} | 0.0413 | kg/day | Calculated with an average adult body weight of 441 grams using the Nagy (2001) dry matter intake food requirement equation for all birds (a= 0.638; b= 0.685) |
| Ingestion Rate _{soil} | 0.000289 | kg/day | 0.7 percent of total ingestion rate based on bald eagle data from Pascoe and others (1996). |
| Soil Concentrations | 95UCL | mg/kg | Representative of average soil chemical concentration throughout the Subject Property. |
| Ingestion Rate _{prey} | 0.04104 | kg/day | 99.3 percent of total ingestion rate based on soil ingestion rate percentage. |
| Prey Concentrations | BAF | Unitless | Bioaccumulation factors (BAFs) were obtained from the RAIS website. |
| SUF | 1 | Unitless | Conservative estimate. |
| Body Weight | 0.441 | Kilogram | Average of males and females from Dunning (1993). |

Notes:
 kg/day Kilogram per day
 mg/kg Milligram per kilogram

Table 4
Dose Calculation Parameters for the California Ground Squirrel
Black Mountain Open Space Park
San Diego, California

| Parameter | Average Adult | Unit | References and Comments |
|---------------------------------|---------------|----------|--|
| Ingestion Rate _{total} | 0.0225 | kg/day | Obtained from OEHHA's Cal/ECOTOX database. |
| Ingestion Rate _{soil} | 0.0021 | kg/day | Assumed to be the same as that reported for raccoons (9.4 percent) by Boyer and others (1994). |
| Soil Concentrations | 95UCL | mg/kg | Representative of average soil chemical concentration throughout the Subject Property. |
| Ingestion Rate _{plant} | 0.0204 | kg/day | 90.6 percent of total ingestion rate based on soil ingestion rate percentage |
| Feed Concentrations | BAF | Unitless | BAFs were obtained from the RAIS website. |
| SUF | 1 | Unitless | Conservative estimate. |
| Body Weight | 0.467 | Kilogram | Average adult body weight from two squirrels collected in Orange, California (as reported in OEHHA's Cal/ECOTOX database). |

Notes:

kg/day
mg/kg

Kilogram per day
Milligram per kilogram

Table 5
Northern Harrier Dose and Hazard Quotient Calculations
Black Mountain Open Space Park
San Diego, California

| COPEC | Soil Concentration ^g (mg/kg) | BAF ^c (unitless) | Prey Concentration ^d (mg/kg wet weight) | Total Ingestion Rate ^a (kg/day) | Percent of Prey Obtained from Site (%) | Prey from Site Ingestion Rate ^b (mg/kg) | Prey | Prey Daily Dose ^e (mg/day) | Soil Ingestion Rate ^f (kg/day) | Soil Daily Dose ^h (mg/day) | SUF | Receptor Body Weight ⁱ (kg) | Total Daily Dose ^j (mg/kg/day) | TRV ^k (mg/kg/day) | Hazard Quotient |
|-----------------------|--|--------------------------------|---|--|--|--|---|---------------------------------------|---|---------------------------------------|------|--|---|------------------------------|-----------------|
| | | | | | | | Concentration ^d (mg/kg dry weight) | | | | | | | | |
| Arsenic | | | | | | | | | | | | | | | |
| Average Dose/High TRV | 38.81 | 0.09 | 3.49 | 4.13E-02 | 1.00 | 4.13E-04 | 1.1E+01 | 4.5E-03 | 2.9E-06 | 1.1E-04 | 1.00 | 0.441 | 1.0E-02 | 12.80 | 8.E-04 |
| Average Dose/Low TRV | 38.81 | 0.09 | 3.49 | 4.13E-02 | 1.00 | 4.13E-04 | 1.1E+01 | 4.5E-03 | 2.9E-06 | 1.1E-04 | 1.00 | 0.441 | 1.0E-02 | 0.51 | 2.E-02 |

Notes:

Highlighted cells indicate HQs greater than 1.0.

- a Total ingestion rate was calculated using an average adult body weight of 441 grams and the Navy (2001) dry matter intake food requirement equation for all birds (a=0.638; b=0.685).
 - b Prey ingestion rate equals 99.3 percent of the total ingestion rate based on a soil ingestion rate equal to 0.7 percent of the total ingestion rate.
 - c BCFs for soil-to-dry plant uptake were used to calculate prey concentrations. It was assumed that once the chemical is in plant tissue it is 100 percent available to foraging animals and avian predators. BCFs were obtained from the Risk Assessment Information System's website (<http://rais.ornl.gov/cgi-bin/tox>).
 - d The wet weight prey concentration was calculated by multiplying the soil concentration by the BAF. Prey concentrations were then converted to dry weight using the following formula: dry weight concentration = (wet weight concentration) / (1-percentage of water in medium). Percent tissue moisture used to convert wet weight prey concentrations to dry weight was 68 percent. This percentage represents mouse tissue moisture from USEPA (1993).
 - e Prey daily dose was calculated by multiplying the prey ingestion rate by the dry weight prey concentration.
 - f Soil ingestion rate equals 0.7 percent of the total ingestion rate based on bald eagle data from Pascoe and others (1996).
 - g Soil concentration for average dose calculation equals the 95UCL of all site-collected soil samples.
 - h Soil daily dose was calculated by multiplying the soil ingestion rate by the soil concentration.
 - i Average of male and female Northern Harrier body weights from Dunning (1993).
 - j Total daily dose is calculated using the following equation: total daily dose = ((soil daily dose + prey daily dose)*SUF)/receptor species body weight.
 - k TRVs taken from Terrestrial Toxicity Values (TRVs), Manual: ERD-AG-003 (1999).
 - l The HQ was calculated using the following equation: total daily dose/TRV.
 - m Sufficient data are not available to derive a TRV. This chemical was evaluated qualitatively.
- BAF Bioaccumulation factor kg/day Kilogram per day
BCF Bioconcentration factor mg/day Milligram per day
HQ Hazard quotient mg/kg Milligram per kilogram
LMW Low-molecular-weight mg/kg/day Milligram per kilogram per day
kg Kilogram NA Not available

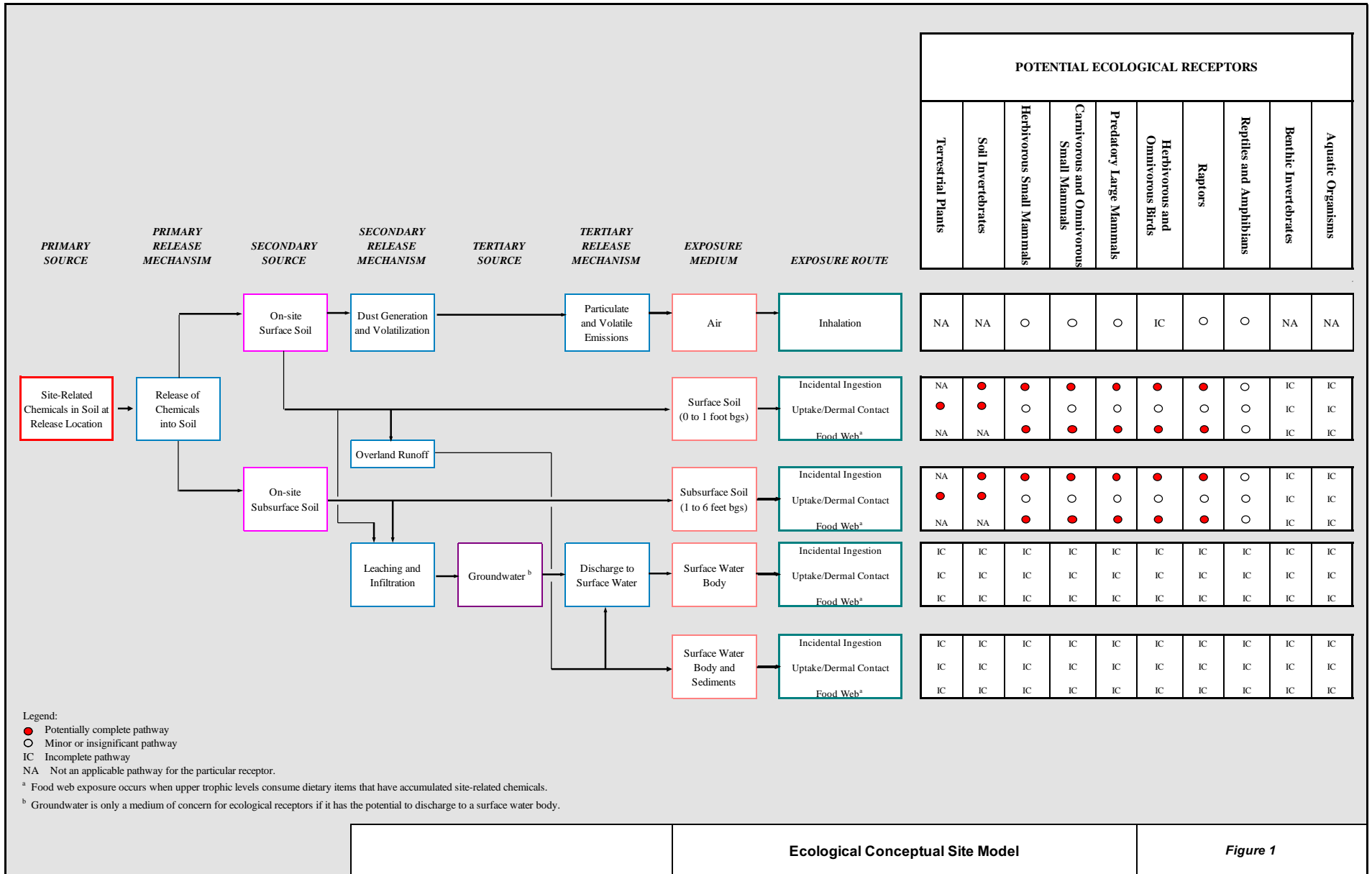
Table 6
California Ground Squirrel Dose and Hazard Quotient Calculations
Black Mountain Open Space Park
San Diego, California

| COPEC | Soil Concentration ^g (mg/kg) | BAF ^c (unitless) | Plant Concentration ^d (mg/kg dry weight) | Total Ingestion Rate ^a (kg/day) | Plant Ingestion Rate ^b (mg/kg) | Plant Daily Dose ^e (mg/day) | Soil Ingestion Rate ^f (kg/day) | Soil Daily Dose ^h (mg/day) | SUF | Receptor Body Weight ⁱ (kg) | Total Daily Dose ^j (mg/kg/day) | TRV ^k (mg/kg/day) | Hazard Quotient ^l |
|-----------------------|--|--------------------------------|--|---|--|---|--|--|-----|---|--|---------------------------------|------------------------------|
| Arsenic | | | | | | | | | | | | | |
| Average Dose/High TRV | 38.81 | 0.04 | 1.55 | 2.25E-02 | 2.04E-02 | 3.2E-02 | 2.12E-03 | 0.08 | 1.0 | 0.467 | 0.24 | 1.26 | 2.E-01 |
| Average Dose/Low TRV | 38.81 | 0.04 | 1.55 | 2.25E-02 | 2.04E-02 | 3.2E-02 | 2.12E-03 | 0.08 | 1.0 | 0.467 | 0.24 | 0.126 | 2.E+00 |

- Notes:
- a Highlighted cells indicate HQs greater than 1.0.
 - a Total ingestion rate obtained from "Cal/Tox, Exposure Factors for California Ground Squirrel (*Spermophilus beechely*). www.oehha.ca.gov/cal_ecotox/report/spermeff.pdf.
 - b Plant ingestion rate equals 90.6 percent of the total ingestion rate based on a soil ingestion rate equal to 9.4 percent of the total ingestion rate.
 - c BCFs for soil-to-dry plant uptake were used to calculate prey concentrations. BCFs were obtained from the Risk Assessment Information website (http://rais.ornl.gov/tox/rap_toxp.shtml).
 - d The plant concentration was calculated by multiplying the soil concentration by the BAF.
 - e Plant daily dose was calculated by multiplying the plant ingestion rate by the plant concentration.
 - f Soil ingestion rate equals 9.4 percent of the total ingestion rate based on raccoon data from Beyer and others (1994).
 - g Soil concentration for average dose calculation equals the 95UCL of all samples.
 - h COPC daily dose was calculated by multiplying the soil ingestion rate by the COPC concentration in soil.
 - i Average squirrel body weight obtained from "Cal/Ecotox, Exposure Factors for California Ground Squirrel (*Spermophilus beechely*). Average body weight for two squirrels collected in Orange, California.
 - j Total daily dose was calculated using the following equation: total daily dose = ((soil daily dose + plant daily dose)*SUF)/ body weight.
 - k The derivation of TRVs is described in EFA West (1998) and Sample and others (1996).
 - l The HQ was calculated using total daily dose/TRV.
- BAF Bioaccumulation factor mg/kg/day Milligram per kilogram per day
BCF Bioconcentration factor NA Not available
HQ Hazard quotient SUF Site use factor
kg Kilogram TRV Toxicity reference value
kg/day Kilogram per day
mg/day Milligram per day
mg/kg Milligram per kilogram

APPENDIX I

Figure



APPENIX I

Attachment A

UCL Statistics for Uncensored Full Data Sets

User Selected Options

Date/Time of Computation ProUCL 5.110/30/2017 10:39:30 AM
 From File BMT Arsenic Stats.xls
 Full Precision OFF
 Confidence Coefficient 95%
 Number of Bootstrap Operations 2000

Arsenic (mg/kg)

General Statistics

| | | | |
|------------------------------|-------|---------------------------------|-------|
| Total Number of Observations | 82 | Number of Distinct Observations | 65 |
| | | Number of Missing Observations | 0 |
| Minimum | 1 | Mean | 29.71 |
| Maximum | 210 | Median | 13.5 |
| SD | 40.51 | Std. Error of Mean | 4.474 |
| Coefficient of Variation | 1.364 | Skewness | 2.815 |

Normal GOF Test

| | | |
|------------------------------|-------|--|
| Shapiro Wilk Test Statistic | 0.646 | Shapiro Wilk GOF Test |
| 5% Shapiro Wilk P Value | 0 | Data Not Normal at 5% Significance Level |
| Lilliefors Test Statistic | 0.24 | Lilliefors GOF Test |
| 5% Lilliefors Critical Value | 0.098 | Data Not Normal at 5% Significance Level |

Data Not Normal at 5% Significance Level

Assuming Normal Distribution

| | | | |
|-----------------------|-------|---|-------|
| 95% Normal UCL | | 95% UCLs (Adjusted for Skewness) | |
| 95% Student's-t UCL | 37.15 | 95% Adjusted-CLT UCL (Chen-1995) | 38.55 |
| | | 95% Modified-t UCL (Johnson-1978) | 37.38 |

Gamma GOF Test

| | | |
|-----------------------|-------|---|
| A-D Test Statistic | 2.383 | Anderson-Darling Gamma GOF Test |
| 5% A-D Critical Value | 0.785 | Data Not Gamma Distributed at 5% Significance Level |
| K-S Test Statistic | 0.161 | Kolmogorov-Smirnov Gamma GOF Test |
| 5% K-S Critical Value | 0.102 | Data Not Gamma Distributed at 5% Significance Level |

Data Not Gamma Distributed at 5% Significance Level

Gamma Statistics

| | | | |
|--------------------------------|--------|-------------------------------------|-------|
| k hat (MLE) | 0.926 | k star (bias corrected MLE) | 0.9 |
| Theta hat (MLE) | 32.08 | Theta star (bias corrected MLE) | 32.99 |
| nu hat (MLE) | 151.9 | nu star (bias corrected) | 147.7 |
| MLE Mean (bias corrected) | 29.71 | MLE Sd (bias corrected) | 31.31 |
| | | Approximate Chi Square Value (0.05) | 120.6 |
| Adjusted Level of Significance | 0.0471 | Adjusted Chi Square Value | 120.1 |

Assuming Gamma Distribution

| | | | |
|--|-------|--|-------|
| 95% Approximate Gamma UCL (use when n>=50) | 36.38 | 95% Adjusted Gamma UCL (use when n<50) | 36.51 |
|--|-------|--|-------|

Lognormal GOF Test

Shapiro Wilk Test Statistic 0.973
 5% Shapiro Wilk P Value 0.274
 Lilliefors Test Statistic 0.125
 5% Lilliefors Critical Value 0.098

Shapiro Wilk Lognormal GOF Test
 Data appear Lognormal at 5% Significance Level
Lilliefors Lognormal GOF Test
 Data Not Lognormal at 5% Significance Level

Data appear Approximate Lognormal at 5% Significance Level

Lognormal Statistics

| | | | |
|------------------------|-------|---------------------|-------|
| Minimum of Logged Data | 0 | Mean of logged Data | 2.762 |
| Maximum of Logged Data | 5.347 | SD of logged Data | 1.104 |

Assuming Lognormal Distribution

| | | | |
|--------------------------|-------|----------------------------|-------|
| 95% H-UCL | 38.81 | 90% Chebyshev (MVUE) UCL | 41.76 |
| 95% Chebyshev (MVUE) UCL | 47.63 | 97.5% Chebyshev (MVUE) UCL | 55.77 |
| 99% Chebyshev (MVUE) UCL | 71.77 | | |

Nonparametric Distribution Free UCL Statistics

Data appear to follow a Discernible Distribution at 5% Significance Level

Nonparametric Distribution Free UCLs

| | | | |
|-------------------------------|-------|------------------------------|-------|
| 95% CLT UCL | 37.07 | 95% Jackknife UCL | 37.15 |
| 95% Standard Bootstrap UCL | 36.71 | 95% Bootstrap-t UCL | 39.54 |
| 95% Hall's Bootstrap UCL | 39 | 95% Percentile Bootstrap UCL | 37.28 |
| 95% BCA Bootstrap UCL | 38.97 | | |
| 90% Chebyshev(Mean, Sd) UCL | 43.13 | 95% Chebyshev(Mean, Sd) UCL | 49.21 |
| 97.5% Chebyshev(Mean, Sd) UCL | 57.65 | 99% Chebyshev(Mean, Sd) UCL | 74.22 |

Suggested UCL to Use

95% H-UCL 38.81

Note: Suggestions regarding the selection of a 95% UCL are provided to help the user to select the most appropriate 95% UCL.

Recommendations are based upon data size, data distribution, and skewness.

These recommendations are based upon the results of the simulation studies summarized in Singh, Maichle, and Lee (2006).

However, simulations results will not cover all Real World data sets; for additional insight the user may want to consult a statistician.

ProUCL computes and outputs H-statistic based UCLs for historical reasons only.

H-statistic often results in unstable (both high and low) values of UCL95 as shown in examples in the Technical Guide.

It is therefore recommended to avoid the use of H-statistic based 95% UCLs.

Use of nonparametric methods are preferred to compute UCL95 for skewed data sets which do not follow a gamma distribution.



APPENDIX J

Laboratory Analytical Reports



Orange Coast Analytical, Inc.

3002 Dow, Suite 532, Tustin, CA 92780 (714) 832-0064 Fax (714) 832-0067
4620 E. Elwood, Suite 4, Phoenix, AZ 85040 (480) 736-0960 Fax (480) 736-0970

LABORATORY REPORT FORM

ORANGE COAST ANALYTICAL, INC.

3002 Dow Suite 532 Tustin, CA 92780

(714) 832-0064

Laboratory Certification (ELAP) No.: 2576

Expiration Date: 2017

Los Angeles County Sanitation District Lab ID# 10206

Laboratory Director's Name:

Mark Noorani

Client: Ninyo & Moore

Laboratory Reference: NAM 22941

Project Name: Black Mt Open Space Park


Project Number: 108246002

Date Received: 4/17/2017

Date Reported: 4/27/2017

Chain of Custody Received:

Analytical Method: 6010B,



Mark Noorani, Laboratory Director

Ms. Beth Abramson-Beck
Ninyo & Moore
475 Goddard Ste 200
Irvine, CA, 92618

Lab Reference #: NAM 22941
Project Name: Black Mt Open Space Park
Project #: 108246002

Case Narrative

Sample Receipt:

All samples on the Chain of Custody were received by OCA at 3°C, on ice.

Discrepancy between sampled date on containers (04/13/17) and first page of COC (04/12/17) existed. Client has confirmed that 04/13/17 is the correct date and has been used in this report.

Holding Times:

All samples were analyzed within required holding times unless otherwise noted in the data qualifier section of the report.

Analytical Methods:

Sample analysis was performed following the analytical methods listed on the cover page.

Data Qualifiers:

Within this report, data qualifiers may have been assigned to clarify deviations in common laboratory procedures or any divergence from laboratory QA/QC criteria. If a data qualifier has been used, it will appear in the back of the report along with its description. All method QA/QC criteria have been met unless otherwise noted in the data qualifier section.

Definition of Terms:

The definitions of common terms and acronyms used in the report have been placed at the back of the report to assist data users.

Comments:

None

Ms. Beth Abramson-Beck
Ninyo & Moore
475 Goddard Ste 200
Irvine, CA, 92618

Lab Reference #: NAM 22941
Project Name: Black Mt Open Space Park
Project #: 108246002

Client Sample Summary

| Client Sample ID | Lab Sample Number | Date Received | Date Sampled | Matrix |
|------------------|-------------------|---------------|--------------|--------|
| BMT-01 | 22941-001 | 4/17/2017 | 4/13/2017 | Soil |
| BMT-02 | 22941-002 | 4/17/2017 | 4/13/2017 | Soil |
| BMT-03 | 22941-003 | 4/17/2017 | 4/13/2017 | Soil |
| BMT-04 | 22941-004 | 4/17/2017 | 4/13/2017 | Soil |
| BMT-05 | 22941-005 | 4/17/2017 | 4/13/2017 | Soil |
| BMT-06 | 22941-006 | 4/17/2017 | 4/13/2017 | Soil |
| BMT-07 | 22941-007 | 4/17/2017 | 4/13/2017 | Soil |
| BMT-08 | 22941-008 | 4/17/2017 | 4/13/2017 | Soil |
| BMT-09 | 22941-009 | 4/17/2017 | 4/13/2017 | Soil |
| BMT-10 | 22941-010 | 4/17/2017 | 4/13/2017 | Soil |
| BMT-11 | 22941-011 | 4/17/2017 | 4/13/2017 | Soil |
| BMT-12 | 22941-012 | 4/17/2017 | 4/13/2017 | Soil |
| BMT-13 | 22941-013 | 4/17/2017 | 4/13/2017 | Soil |
| BMT-14 | 22941-014 | 4/17/2017 | 4/13/2017 | Soil |
| BMT-15 | 22941-015 | 4/17/2017 | 4/13/2017 | Soil |
| BMT-16 | 22941-016 | 4/17/2017 | 4/13/2017 | Soil |
| BMT-17 | 22941-017 | 4/17/2017 | 4/13/2017 | Soil |
| BMT-18 | 22941-018 | 4/17/2017 | 4/13/2017 | Soil |
| BMT-19 | 22941-019 | 4/17/2017 | 4/13/2017 | Soil |
| BMT-20 | 22941-020 | 4/17/2017 | 4/13/2017 | Soil |
| BMT-21 | 22941-021 | 4/17/2017 | 4/13/2017 | Soil |
| BMT-22 | 22941-022 | 4/17/2017 | 4/13/2017 | Soil |
| BMT-23 | 22941-023 | 4/17/2017 | 4/13/2017 | Soil |
| BMT-24 | 22941-024 | 4/17/2017 | 4/13/2017 | Soil |

Ms. Beth Abramson-Beck
 Ninyo & Moore
 475 Goddard Ste 200
 Irvine, CA, 92618

Lab Reference #: NAM 22941
 Project Name: Black Mt Open Space Park
 Project #: 108246002

Metals

| Client Sample ID | Lab Sample Number | Date Received | Date Sampled | Matrix | | | | |
|------------------|-------------------|-------------------|---------------|--------------|-----------------------|----------------------|-------------|-----------|
| BMT-01 | 22941-001 | 4/17/2017 | 4/13/2017 | Soil | | | | |
| | <u>ANALYTE</u> | <u>EPA Method</u> | <u>Result</u> | <u>Units</u> | <u>Date Extracted</u> | <u>Date Analyzed</u> | <u>Qual</u> | <u>DF</u> |
| | Arsenic | 6010B | 52 | mg/kg | 04/20/17 | 04/21/17 | -- | 1 |
| BMT-02 | 22941-002 | 4/17/2017 | 4/13/2017 | Soil | | | | |
| | <u>ANALYTE</u> | <u>EPA Method</u> | <u>Result</u> | <u>Units</u> | <u>Date Extracted</u> | <u>Date Analyzed</u> | <u>Qual</u> | <u>DF</u> |
| | Arsenic | 6010B | 7.7 | mg/kg | 04/20/17 | 04/21/17 | -- | 1 |
| BMT-03 | 22941-003 | 4/17/2017 | 4/13/2017 | Soil | | | | |
| | <u>ANALYTE</u> | <u>EPA Method</u> | <u>Result</u> | <u>Units</u> | <u>Date Extracted</u> | <u>Date Analyzed</u> | <u>Qual</u> | <u>DF</u> |
| | Arsenic | 6010B | 9.3 | mg/kg | 04/20/17 | 04/21/17 | -- | 1 |
| BMT-04 | 22941-004 | 4/17/2017 | 4/13/2017 | Soil | | | | |
| | <u>ANALYTE</u> | <u>EPA Method</u> | <u>Result</u> | <u>Units</u> | <u>Date Extracted</u> | <u>Date Analyzed</u> | <u>Qual</u> | <u>DF</u> |
| | Arsenic | 6010B | 6.0 | mg/kg | 04/20/17 | 04/21/17 | -- | 1 |
| BMT-05 | 22941-005 | 4/17/2017 | 4/13/2017 | Soil | | | | |
| | <u>ANALYTE</u> | <u>EPA Method</u> | <u>Result</u> | <u>Units</u> | <u>Date Extracted</u> | <u>Date Analyzed</u> | <u>Qual</u> | <u>DF</u> |
| | Arsenic | 6010B | 5.5 | mg/kg | 04/20/17 | 04/21/17 | -- | 1 |
| BMT-06 | 22941-006 | 4/17/2017 | 4/13/2017 | Soil | | | | |
| | <u>ANALYTE</u> | <u>EPA Method</u> | <u>Result</u> | <u>Units</u> | <u>Date Extracted</u> | <u>Date Analyzed</u> | <u>Qual</u> | <u>DF</u> |
| | Arsenic | 6010B | 4.2 | mg/kg | 04/20/17 | 04/21/17 | -- | 1 |

Ms. Beth Abramson-Beck
 Ninyo & Moore
 475 Goddard Ste 200
 Irvine, CA, 92618

Lab Reference #: NAM 22941
 Project Name: Black Mt Open Space Park
 Project #: 108246002

Metals

| Client Sample ID | Lab Sample Number | Date Received | Date Sampled | Matrix | | | | |
|------------------|-------------------|---------------|--------------|-----------------------|----------------------|-------------|-----------|--|
| BMT-07 | 22941-007 | 4/17/2017 | 4/13/2017 | Soil | | | | |
| <u>ANALYTE</u> | <u>EPA Method</u> | <u>Result</u> | <u>Units</u> | <u>Date Extracted</u> | <u>Date Analyzed</u> | <u>Qual</u> | <u>DF</u> | |
| Arsenic | 6010B | 13 | mg/kg | 04/20/17 | 04/21/17 | -- | 1 | |
| BMT-08 | 22941-008 | 4/17/2017 | 4/13/2017 | Soil | | | | |
| <u>ANALYTE</u> | <u>EPA Method</u> | <u>Result</u> | <u>Units</u> | <u>Date Extracted</u> | <u>Date Analyzed</u> | <u>Qual</u> | <u>DF</u> | |
| Arsenic | 6010B | 5.4 | mg/kg | 04/20/17 | 04/21/17 | -- | 1 | |
| BMT-09 | 22941-009 | 4/17/2017 | 4/13/2017 | Soil | | | | |
| <u>ANALYTE</u> | <u>EPA Method</u> | <u>Result</u> | <u>Units</u> | <u>Date Extracted</u> | <u>Date Analyzed</u> | <u>Qual</u> | <u>DF</u> | |
| Arsenic | 6010B | 3.4 | mg/kg | 04/20/17 | 04/21/17 | -- | 1 | |
| BMT-10 | 22941-010 | 4/17/2017 | 4/13/2017 | Soil | | | | |
| <u>ANALYTE</u> | <u>EPA Method</u> | <u>Result</u> | <u>Units</u> | <u>Date Extracted</u> | <u>Date Analyzed</u> | <u>Qual</u> | <u>DF</u> | |
| Arsenic | 6010B | 3.1 | mg/kg | 04/20/17 | 04/21/17 | -- | 1 | |
| BMT-11 | 22941-011 | 4/17/2017 | 4/13/2017 | Soil | | | | |
| <u>ANALYTE</u> | <u>EPA Method</u> | <u>Result</u> | <u>Units</u> | <u>Date Extracted</u> | <u>Date Analyzed</u> | <u>Qual</u> | <u>DF</u> | |
| Arsenic | 6010B | 2.1 | mg/kg | 04/20/17 | 04/21/17 | -- | 1 | |
| BMT-12 | 22941-012 | 4/17/2017 | 4/13/2017 | Soil | | | | |
| <u>ANALYTE</u> | <u>EPA Method</u> | <u>Result</u> | <u>Units</u> | <u>Date Extracted</u> | <u>Date Analyzed</u> | <u>Qual</u> | <u>DF</u> | |
| Arsenic | 6010B | 4.4 | mg/kg | 04/20/17 | 04/21/17 | -- | 1 | |

Ms. Beth Abramson-Beck
 Ninyo & Moore
 475 Goddard Ste 200
 Irvine, CA, 92618

Lab Reference #: NAM 22941
 Project Name: Black Mt Open Space Park
 Project #: 108246002

Metals

| Client Sample ID | Lab Sample Number | Date Received | Date Sampled | Matrix | | | | |
|------------------|-------------------|---------------|--------------|-----------------------|----------------------|-------------|-----------|--|
| BMT-13 | 22941-013 | 4/17/2017 | 4/13/2017 | Soil | | | | |
| <u>ANALYTE</u> | <u>EPA Method</u> | <u>Result</u> | <u>Units</u> | <u>Date Extracted</u> | <u>Date Analyzed</u> | <u>Qual</u> | <u>DF</u> | |
| Arsenic | 6010B | 5.0 | mg/kg | 04/20/17 | 04/21/17 | -- | 1 | |
| BMT-14 | 22941-014 | 4/17/2017 | 4/13/2017 | Soil | | | | |
| <u>ANALYTE</u> | <u>EPA Method</u> | <u>Result</u> | <u>Units</u> | <u>Date Extracted</u> | <u>Date Analyzed</u> | <u>Qual</u> | <u>DF</u> | |
| Arsenic | 6010B | 3.3 | mg/kg | 04/20/17 | 04/21/17 | -- | 1 | |
| BMT-15 | 22941-015 | 4/17/2017 | 4/13/2017 | Soil | | | | |
| <u>ANALYTE</u> | <u>EPA Method</u> | <u>Result</u> | <u>Units</u> | <u>Date Extracted</u> | <u>Date Analyzed</u> | <u>Qual</u> | <u>DF</u> | |
| Arsenic | 6010B | 2.7 | mg/kg | 04/20/17 | 04/21/17 | -- | 1 | |
| BMT-16 | 22941-016 | 4/17/2017 | 4/13/2017 | Soil | | | | |
| <u>ANALYTE</u> | <u>EPA Method</u> | <u>Result</u> | <u>Units</u> | <u>Date Extracted</u> | <u>Date Analyzed</u> | <u>Qual</u> | <u>DF</u> | |
| Arsenic | 6010B | 7.2 | mg/kg | 04/20/17 | 04/21/17 | -- | 1 | |
| BMT-17 | 22941-017 | 4/17/2017 | 4/13/2017 | Soil | | | | |
| <u>ANALYTE</u> | <u>EPA Method</u> | <u>Result</u> | <u>Units</u> | <u>Date Extracted</u> | <u>Date Analyzed</u> | <u>Qual</u> | <u>DF</u> | |
| Arsenic | 6010B | 5.4 | mg/kg | 04/20/17 | 04/21/17 | -- | 1 | |
| BMT-18 | 22941-018 | 4/17/2017 | 4/13/2017 | Soil | | | | |
| <u>ANALYTE</u> | <u>EPA Method</u> | <u>Result</u> | <u>Units</u> | <u>Date Extracted</u> | <u>Date Analyzed</u> | <u>Qual</u> | <u>DF</u> | |
| Arsenic | 6010B | 7.0 | mg/kg | 04/20/17 | 04/21/17 | -- | 1 | |

Ms. Beth Abramson-Beck
 Ninyo & Moore
 475 Goddard Ste 200
 Irvine, CA, 92618

Lab Reference #: NAM 22941
 Project Name: Black Mt Open Space Park
 Project #: 108246002

Metals

| Client Sample ID | Lab Sample Number | Date Received | Date Sampled | Matrix | | | | |
|------------------|-------------------|---------------|--------------|-----------------------|----------------------|-------------|-----------|--|
| BMT-19 | 22941-019 | 4/17/2017 | 4/13/2017 | Soil | | | | |
| <u>ANALYTE</u> | <u>EPA Method</u> | <u>Result</u> | <u>Units</u> | <u>Date Extracted</u> | <u>Date Analyzed</u> | <u>Qual</u> | <u>DF</u> | |
| Arsenic | 6010B | 4.6 | mg/kg | 04/20/17 | 04/21/17 | -- | 1 | |
| BMT-20 | 22941-020 | 4/17/2017 | 4/13/2017 | Soil | | | | |
| <u>ANALYTE</u> | <u>EPA Method</u> | <u>Result</u> | <u>Units</u> | <u>Date Extracted</u> | <u>Date Analyzed</u> | <u>Qual</u> | <u>DF</u> | |
| Arsenic | 6010B | 4.6 | mg/kg | 04/20/17 | 04/21/17 | -- | 1 | |
| BMT-21 | 22941-021 | 4/17/2017 | 4/13/2017 | Soil | | | | |
| <u>ANALYTE</u> | <u>EPA Method</u> | <u>Result</u> | <u>Units</u> | <u>Date Extracted</u> | <u>Date Analyzed</u> | <u>Qual</u> | <u>DF</u> | |
| Arsenic | 6010B | 5.2 | mg/kg | 04/20/17 | 04/21/17 | -- | 1 | |
| BMT-22 | 22941-022 | 4/17/2017 | 4/13/2017 | Soil | | | | |
| <u>ANALYTE</u> | <u>EPA Method</u> | <u>Result</u> | <u>Units</u> | <u>Date Extracted</u> | <u>Date Analyzed</u> | <u>Qual</u> | <u>DF</u> | |
| Arsenic | 6010B | 3.5 | mg/kg | 04/20/17 | 04/21/17 | -- | 1 | |
| BMT-23 | 22941-023 | 4/17/2017 | 4/13/2017 | Soil | | | | |
| <u>ANALYTE</u> | <u>EPA Method</u> | <u>Result</u> | <u>Units</u> | <u>Date Extracted</u> | <u>Date Analyzed</u> | <u>Qual</u> | <u>DF</u> | |
| Arsenic | 6010B | 5.3 | mg/kg | 04/20/17 | 04/21/17 | -- | 1 | |
| BMT-24 | 22941-024 | 4/17/2017 | 4/13/2017 | Soil | | | | |
| <u>ANALYTE</u> | <u>EPA Method</u> | <u>Result</u> | <u>Units</u> | <u>Date Extracted</u> | <u>Date Analyzed</u> | <u>Qual</u> | <u>DF</u> | |
| Arsenic | 6010B | 4.4 | mg/kg | 04/20/17 | 04/21/17 | -- | 1 | |

Ms. Beth Abramson-Beck
 Ninyo & Moore
 475 Goddard Ste 200
 Irvine, CA, 92618

Lab Reference #: NAM 22941
 Project Name: Black Mt Open Space Park
 Project #: 108246002

Metals

| Client Sample ID | Lab Sample Number | Date Received | Date Sampled | Matrix | | | | |
|------------------|-------------------|-------------------|---------------|--------------|-----------------------|----------------------|-------------|-----------|
| Method Blank | | | | Soil | | | | |
| <u>MB ID</u> | <u>ANALYTE</u> | <u>EPA Method</u> | <u>Result</u> | <u>Units</u> | <u>Date Extracted</u> | <u>Date Analyzed</u> | <u>Qual</u> | <u>DF</u> |
| MBJA0420171 | Arsenic | 6010B | <0.50 | mg/kg | 04/20/17 | 04/21/17 | -- | 1 |
| Method Blank | | | | Soil | | | | |
| <u>MB ID</u> | <u>ANALYTE</u> | <u>EPA Method</u> | <u>Result</u> | <u>Units</u> | <u>Date Extracted</u> | <u>Date Analyzed</u> | <u>Qual</u> | <u>DF</u> |
| MBJA0420172 | Arsenic | 6010B | <0.50 | mg/kg | 04/20/17 | 04/21/17 | -- | 1 |

**QA/QC Report
for
Metals**

Reference #: NAM 22941

Reporting units: ppm

Matrix Spike (MS) / Matrix Spike Duplicate (MSD)

6010B

| Analyte | Date of Extraction | MS Date of Analysis | MSD Date of Analysis | Laboratory Sample # | R1 | SPC CONC | MS | MSD | %MS | %MSD | RPD | ACP %MS | ACP RPD | Qual |
|---------|--------------------|---------------------|----------------------|---------------------|------|----------|------|------|-----|------|-----|---------|---------|------|
| Arsenic | 4/20/2017 | 4/21/2017 | 4/21/2017 | 22941-001 | 52.0 | 20.0 | 62.7 | 63.4 | 54 | 57 | 1 | 75-125 | 20 | M3, |
| Arsenic | 4/20/2017 | 4/21/2017 | 4/21/2017 | 22941-021 | 5.20 | 20.0 | 19.4 | 19.7 | 71 | 73 | 2 | 75-125 | 20 | M3, |

Laboratory Control Sample

| Analyte | Date of Extraction | LCS Date of Analysis | LCSD Date of Analysis | Laboratory Sample # | SPC CONC | LCS | LCSD | %LCS | %LCSD | RPD | ACP %LCS | ACP RPD | Qual |
|---------|--------------------|----------------------|-----------------------|---------------------|----------|------|------|------|-------|-----|----------|---------|------|
| Arsenic | 4/20/2017 | 4/21/2017 | 4/21/2017 | JA0420171 | 20.0 | 17.5 | 16.9 | 88 | 84 | 3 | 80-120 | 20 | -- |
| Arsenic | 4/20/2017 | 4/21/2017 | 4/21/2017 | JA0420172 | 20.0 | 17.3 | 16.6 | 86 | 83 | 4 | 80-120 | 20 | -- |

Data Qualifier Definitions

Qualifier

M3 = The spike recovery value is unusable since the analyte concentration in the sample is disproportionate to spike level. The associated blank spike recovery was acceptable.

| | | | |
|-----------|-------|---------|--------|
| 22941-001 | 6010B | Arsenic | MS/MSD |
| 22941-021 | 6010B | Arsenic | MS/MSD |

Definition of terms:

| | |
|--------------------------|---|
| R1 | Result of unspiked laboratory sample used for matrix spike determination. |
| SP CONC (or Spike Conc.) | Spike concentration added to sample or blank |
| MS | Matrix Spike sample result |
| MSD | Matrix Spike Duplicate sample result |
| %MS | Percent recovery of MS: $\{(MS-R1) / SP\ CONC\} \times 100$ |
| %MSD | Percent recovery of MSD: $\{(MSD-R1) / SP\ CONC\} \times 100$ |
| RPD (for MS/MSD) | Relative Percent Difference: $\{(MS-MSD) / (MS+MSD)\} \times 100 \times 2$ |
| LCS | Laboratory Control Sample result |
| LCSD | Laboratory Control Sample Duplicate result |
| %LCS | Percent recovery of LCS: $\{(LCS) / SP\ CONC\} \times 100$ |
| %LCSD | Percent recovery of LCSD: $\{(LCSD) / SP\ CONC\} \times 100$ |
| RPD (for LCS/LCSD) | Relative Percent Difference: $\{(LCS-LCSD) / (LCS+LCSD)\} \times 100 \times 2$ |
| ACP %LCS | Acceptable percent recovery range for Laboratory Control Samples. |
| ACP %MS | Acceptable percent recovery range for Matrix Spike samples |
| ACP RPD | Acceptable Relative Percent Difference |
| D | Detectable, result must be greater than zero |
| Qual | A checked box indicates a data qualifier was utilized and/or required for this analyte see attached explanation. |
| ND | Analyte Not Detected |

Sample Receipt Report

Laboratory Reference NAM 22941

Logged in by CT

| | | | |
|------------------------|-----------------------|------------------|---------------------------------|
| Received: | <u>04/17/17 11:45</u> | Company Name: | <u>Ninyo & Moore</u> |
| Method of Shipment: | <u>Lab Pick-Up</u> | Project Manager: | <u>Ms. Beth Abramson-Beck</u> |
| Shipping Container: | <u>Cooler</u> | Project Name: | <u>Black Mt Open Space Park</u> |
| # Shipping Containers: | <u>1</u> | Project #: | <u>108246002</u> |

Sample Quantity
27 Soil

| | | | |
|--------------------------------|--|---|--|
| Chain of Custody | Complete <input checked="" type="checkbox"/> | Incomplete <input type="checkbox"/> | None <input type="checkbox"/> |
| Samples On Ice | Yes, Wet <input checked="" type="checkbox"/> | Yes, Blue <input type="checkbox"/> | No <input type="checkbox"/> |
| Temperature | <u>3°C</u> | | |
| Shipping Intact | Yes <input checked="" type="checkbox"/> | N/A <input type="checkbox"/> | No <input type="checkbox"/> |
| Shipping Custody Seals Intact | Yes <input type="checkbox"/> | N/A <input checked="" type="checkbox"/> | No <input type="checkbox"/> |
| Samples Intact | Yes <input checked="" type="checkbox"/> | | No <input type="checkbox"/> |
| Sample Custody Seals Intact | Yes <input type="checkbox"/> | N/A <input checked="" type="checkbox"/> | No <input type="checkbox"/> |
| Custody Seals Signed & Dated | Yes <input type="checkbox"/> | N/A <input checked="" type="checkbox"/> | No <input type="checkbox"/> |
| Proper Test Containers | Yes <input checked="" type="checkbox"/> | | No <input type="checkbox"/> |
| Proper Test Preservations | Yes <input checked="" type="checkbox"/> | | No <input type="checkbox"/> |
| Samples Within Hold Times | Yes <input checked="" type="checkbox"/> | | No <input type="checkbox"/> |
| VOAs Have Zero Headspace | Yes <input type="checkbox"/> | N/A <input checked="" type="checkbox"/> | No <input type="checkbox"/> |
| Sample Labels | Complete <input checked="" type="checkbox"/> | Incomplete <input type="checkbox"/> | None <input type="checkbox"/> |
| Sample Information Matches COC | Yes <input type="checkbox"/> | N/A <input type="checkbox"/> | No <input checked="" type="checkbox"/> |

Notes

Discrepancy between sampled date on containers (04/13/17) and first page of COC (04/12/17) existed. Client has confirmed that 04/13/17 is the correct date and has been used in this report.

Client Notified _____ By _____ On _____



Orange Coast Analytical, Inc.

3002 Dow, Suite 532, Tustin, CA 92780 (714) 832-0064 Fax (714) 832-0067
4620 E. Elwood, Suite 4, Phoenix, AZ 85040 (480) 736-0960 Fax (480) 736-0970

LABORATORY REPORT FORM

ORANGE COAST ANALYTICAL, INC.

3002 Dow Suite 532 Tustin, CA 92780

(714) 832-0064

Laboratory Certification (ELAP) No.: 2576

Expiration Date: 2017

Los Angeles County Sanitation District Lab ID# 10206

Laboratory Director's Name:

Mark Noorani

Client: Ninyo & Moore

Laboratory Reference: NAM 22942

Project Name: Black Mt Open Space Park


Project Number: 108246002

Date Received: 4/17/2017

Date Reported: 4/26/2017

Chain of Custody Received:

Analytical Method: 6010B, 7471A,



Mark Noorani, Laboratory Director

Ms. Beth Abramson-Beck
Ninyo & Moore
475 Goddard Ste 200
Irvine, CA, 92618

Lab Reference #: NAM 22942
Project Name: Black Mt Open Space Park
Project #: 108246002

Case Narrative

Sample Receipt:

All samples on the Chain of Custody were received by OCA at 5°C, on ice.

Holding Times:

All samples were analyzed within required holding times unless otherwise noted in the data qualifier section of the report.

Analytical Methods:

Sample analysis was performed following the analytical methods listed on the cover page.

Data Qualifiers:

Within this report, data qualifiers may have been assigned to clarify deviations in common laboratory procedures or any divergence from laboratory QA/QC criteria. If a data qualifier has been used, it will appear in the back of the report along with its description. All method QA/QC criteria have been met unless otherwise noted in the data qualifier section.

Definition of Terms:

The definitions of common terms and acronyms used in the report have been placed at the back of the report to assist data users.

Comments:

None

Ms. Beth Abramson-Beck
Ninyo & Moore
475 Goddard Ste 200
Irvine, CA, 92618

Lab Reference #: NAM 22942
Project Name: Black Mt Open Space Park
Project #: 108246002

Client Sample Summary

| Client Sample ID | Lab Sample Number | Date Received | Date Sampled | Matrix |
|------------------|-------------------|---------------|--------------|--------|
| BMT-25 | 22942-001 | 4/17/2017 | 4/14/2017 | Soil |
| BMT-26 | 22942-002 | 4/17/2017 | 4/14/2017 | Soil |
| BMT-27 | 22942-003 | 4/17/2017 | 4/14/2017 | Soil |
| BMT-28 | 22942-004 | 4/17/2017 | 4/14/2017 | Soil |
| BMT-29 | 22942-005 | 4/17/2017 | 4/14/2017 | Soil |
| BMT-30 | 22942-006 | 4/17/2017 | 4/14/2017 | Soil |
| BMT-31 | 22942-007 | 4/17/2017 | 4/14/2017 | Soil |
| BMT-32 | 22942-008 | 4/17/2017 | 4/14/2017 | Soil |
| BMT-33 | 22942-009 | 4/17/2017 | 4/14/2017 | Soil |
| BMT-34 | 22942-010 | 4/17/2017 | 4/14/2017 | Soil |
| BMT-35 | 22942-011 | 4/17/2017 | 4/14/2017 | Soil |
| BMT-36 | 22942-012 | 4/17/2017 | 4/14/2017 | Soil |
| BMT-37 | 22942-013 | 4/17/2017 | 4/14/2017 | Soil |
| BMT-38 | 22942-014 | 4/17/2017 | 4/14/2017 | Soil |
| BMT-39 | 22942-015 | 4/17/2017 | 4/14/2017 | Soil |
| BMT-40 | 22942-016 | 4/17/2017 | 4/14/2017 | Soil |
| BMT-41 | 22942-017 | 4/17/2017 | 4/14/2017 | Soil |
| BMT-42 | 22942-018 | 4/17/2017 | 4/14/2017 | Soil |
| BMT-43 | 22942-019 | 4/17/2017 | 4/14/2017 | Soil |
| BMT-44 | 22942-020 | 4/17/2017 | 4/14/2017 | Soil |
| BMT-45 | 22942-021 | 4/17/2017 | 4/14/2017 | Soil |
| BMT-46 | 22942-022 | 4/17/2017 | 4/14/2017 | Soil |
| BMT-47 | 22942-023 | 4/17/2017 | 4/14/2017 | Soil |
| BMT-48 | 22942-024 | 4/17/2017 | 4/14/2017 | Soil |
| BMT-49 | 22942-025 | 4/17/2017 | 4/14/2017 | Soil |
| BMT-50 | 22942-026 | 4/17/2017 | 4/14/2017 | Soil |
| BMT-51 | 22942-027 | 4/17/2017 | 4/14/2017 | Soil |
| BMT-52 | 22942-028 | 4/17/2017 | 4/14/2017 | Soil |
| BMT-53 | 22942-029 | 4/17/2017 | 4/14/2017 | Soil |
| BMT-54 | 22942-030 | 4/17/2017 | 4/14/2017 | Soil |
| BMT-55 | 22942-031 | 4/17/2017 | 4/14/2017 | Soil |
| BMT-56 | 22942-032 | 4/17/2017 | 4/14/2017 | Soil |
| BMT-57 | 22942-033 | 4/17/2017 | 4/14/2017 | Soil |
| BMT-58 | 22942-034 | 4/17/2017 | 4/14/2017 | Soil |
| BMT-59 | 22942-035 | 4/17/2017 | 4/14/2017 | Soil |
| BMT-60 | 22942-036 | 4/17/2017 | 4/14/2017 | Soil |
| BMT-61 | 22942-037 | 4/17/2017 | 4/14/2017 | Soil |
| BMT-62 | 22942-038 | 4/17/2017 | 4/14/2017 | Soil |

Ms. Beth Abramson-Beck
Ninyo & Moore
475 Goddard Ste 200
Irvine, CA, 92618

Lab Reference #: NAM 22942
Project Name: Black Mt Open Space Park
Project #: 108246002

Client Sample Summary

| Client Sample ID | Lab Sample Number | Date Received | Date Sampled | Matrix |
|------------------|-------------------|---------------|--------------|--------|
| BMT-63 | 22942-039 | 4/17/2017 | 4/14/2017 | Soil |
| BMT-64 | 22942-040 | 4/17/2017 | 4/14/2017 | Soil |
| BMT-65 | 22942-041 | 4/17/2017 | 4/14/2017 | Soil |
| BMT-67 | 22942-042 | 4/17/2017 | 4/14/2017 | Soil |
| BMT-66 | 22942-043 | 4/17/2017 | 4/14/2017 | Soil |
| BMT-68 | 22942-044 | 4/17/2017 | 4/14/2017 | Soil |
| BMT-69 | 22942-045 | 4/17/2017 | 4/14/2017 | Soil |
| BMT-70 | 22942-046 | 4/17/2017 | 4/14/2017 | Soil |
| BMT-71 | 22942-047 | 4/17/2017 | 4/14/2017 | Soil |
| BMT-72 | 22942-048 | 4/17/2017 | 4/14/2017 | Soil |
| BMT-73 | 22942-049 | 4/17/2017 | 4/14/2017 | Soil |
| BMT-74 | 22942-050 | 4/17/2017 | 4/14/2017 | Soil |
| BMT-75 | 22942-051 | 4/17/2017 | 4/14/2017 | Soil |
| BMT-76 | 22942-052 | 4/17/2017 | 4/14/2017 | Soil |
| BMT-77 | 22942-053 | 4/17/2017 | 4/14/2017 | Soil |
| BMT-78 | 22942-054 | 4/17/2017 | 4/14/2017 | Soil |
| BMT-79 | 22942-055 | 4/17/2017 | 4/14/2017 | Soil |

Ms. Beth Abramson-Beck
 Ninyo & Moore
 475 Goddard Ste 200
 Irvine, CA, 92618

Lab Reference #: NAM 22942
 Project Name: Black Mt Open Space Park
 Project #: 108246002

Metals

| Client Sample ID | Lab Sample Number | Date Received | Date Sampled | Matrix | | | | |
|------------------|-------------------|---------------|--------------|-----------------------|----------------------|-------------|-----------|--|
| BMT-25 | 22942-001 | 4/17/2017 | 4/14/2017 | Soil | | | | |
| <u>ANALYTE</u> | <u>EPA Method</u> | <u>Result</u> | <u>Units</u> | <u>Date Extracted</u> | <u>Date Analyzed</u> | <u>Qual</u> | <u>DF</u> | |
| Arsenic | 6010B | 14 | mg/kg | 04/19/17 | 04/21/17 | -- | 1 | |
| BMT-26 | 22942-002 | 4/17/2017 | 4/14/2017 | Soil | | | | |
| <u>ANALYTE</u> | <u>EPA Method</u> | <u>Result</u> | <u>Units</u> | <u>Date Extracted</u> | <u>Date Analyzed</u> | <u>Qual</u> | <u>DF</u> | |
| Arsenic | 6010B | 12 | mg/kg | 04/19/17 | 04/21/17 | -- | 1 | |
| BMT-27 | 22942-003 | 4/17/2017 | 4/14/2017 | Soil | | | | |
| <u>ANALYTE</u> | <u>EPA Method</u> | <u>Result</u> | <u>Units</u> | <u>Date Extracted</u> | <u>Date Analyzed</u> | <u>Qual</u> | <u>DF</u> | |
| Arsenic | 6010B | 17 | mg/kg | 04/19/17 | 04/21/17 | -- | 1 | |
| BMT-28 | 22942-004 | 4/17/2017 | 4/14/2017 | Soil | | | | |
| <u>ANALYTE</u> | <u>EPA Method</u> | <u>Result</u> | <u>Units</u> | <u>Date Extracted</u> | <u>Date Analyzed</u> | <u>Qual</u> | <u>DF</u> | |
| Arsenic | 6010B | 3.7 | mg/kg | 04/19/17 | 04/21/17 | -- | 1 | |
| BMT-29 | 22942-005 | 4/17/2017 | 4/14/2017 | Soil | | | | |
| <u>ANALYTE</u> | <u>EPA Method</u> | <u>Result</u> | <u>Units</u> | <u>Date Extracted</u> | <u>Date Analyzed</u> | <u>Qual</u> | <u>DF</u> | |
| Arsenic | 6010B | 3.4 | mg/kg | 04/19/17 | 04/21/17 | -- | 1 | |
| BMT-30 | 22942-006 | 4/17/2017 | 4/14/2017 | Soil | | | | |
| <u>ANALYTE</u> | <u>EPA Method</u> | <u>Result</u> | <u>Units</u> | <u>Date Extracted</u> | <u>Date Analyzed</u> | <u>Qual</u> | <u>DF</u> | |
| Arsenic | 6010B | 2.4 | mg/kg | 04/20/17 | 04/21/17 | -- | 1 | |

Ms. Beth Abramson-Beck
 Ninyo & Moore
 475 Goddard Ste 200
 Irvine, CA, 92618

Lab Reference #: NAM 22942
 Project Name: Black Mt Open Space Park
 Project #: 108246002

Metals

| Client Sample ID | Lab Sample Number | Date Received | Date Sampled | Matrix | | | | |
|------------------|-------------------|---------------|--------------|-----------------------|----------------------|-------------|-----------|--|
| BMT-31 | 22942-007 | 4/17/2017 | 4/14/2017 | Soil | | | | |
| <u>ANALYTE</u> | <u>EPA Method</u> | <u>Result</u> | <u>Units</u> | <u>Date Extracted</u> | <u>Date Analyzed</u> | <u>Qual</u> | <u>DF</u> | |
| Arsenic | 6010B | 3.3 | mg/kg | 04/20/17 | 04/21/17 | -- | 1 | |
| BMT-32 | 22942-008 | 4/17/2017 | 4/14/2017 | Soil | | | | |
| <u>ANALYTE</u> | <u>EPA Method</u> | <u>Result</u> | <u>Units</u> | <u>Date Extracted</u> | <u>Date Analyzed</u> | <u>Qual</u> | <u>DF</u> | |
| Arsenic | 6010B | 7.0 | mg/kg | 04/20/17 | 04/21/17 | -- | 1 | |
| BMT-33 | 22942-009 | 4/17/2017 | 4/14/2017 | Soil | | | | |
| <u>ANALYTE</u> | <u>EPA Method</u> | <u>Result</u> | <u>Units</u> | <u>Date Extracted</u> | <u>Date Analyzed</u> | <u>Qual</u> | <u>DF</u> | |
| Arsenic | 6010B | 9.5 | mg/kg | 04/20/17 | 04/21/17 | -- | 1 | |
| BMT-34 | 22942-010 | 4/17/2017 | 4/14/2017 | Soil | | | | |
| <u>ANALYTE</u> | <u>EPA Method</u> | <u>Result</u> | <u>Units</u> | <u>Date Extracted</u> | <u>Date Analyzed</u> | <u>Qual</u> | <u>DF</u> | |
| Arsenic | 6010B | 2.6 | mg/kg | 04/20/17 | 04/21/17 | -- | 1 | |
| BMT-35 | 22942-011 | 4/17/2017 | 4/14/2017 | Soil | | | | |
| <u>ANALYTE</u> | <u>EPA Method</u> | <u>Result</u> | <u>Units</u> | <u>Date Extracted</u> | <u>Date Analyzed</u> | <u>Qual</u> | <u>DF</u> | |
| Arsenic | 6010B | 16 | mg/kg | 04/20/17 | 04/21/17 | -- | 1 | |
| BMT-36 | 22942-012 | 4/17/2017 | 4/14/2017 | Soil | | | | |
| <u>ANALYTE</u> | <u>EPA Method</u> | <u>Result</u> | <u>Units</u> | <u>Date Extracted</u> | <u>Date Analyzed</u> | <u>Qual</u> | <u>DF</u> | |
| Arsenic | 6010B | 2.8 | mg/kg | 04/20/17 | 04/21/17 | -- | 1 | |

Ms. Beth Abramson-Beck
 Ninyo & Moore
 475 Goddard Ste 200
 Irvine, CA, 92618

Lab Reference #: NAM 22942
 Project Name: Black Mt Open Space Park
 Project #: 108246002

Metals

| Client Sample ID | Lab Sample Number | Date Received | Date Sampled | Matrix | | | | |
|------------------|-------------------|---------------|--------------|-----------------------|----------------------|-------------|-----------|--|
| BMT-37 | 22942-013 | 4/17/2017 | 4/14/2017 | Soil | | | | |
| <u>ANALYTE</u> | <u>EPA Method</u> | <u>Result</u> | <u>Units</u> | <u>Date Extracted</u> | <u>Date Analyzed</u> | <u>Qual</u> | <u>DF</u> | |
| Arsenic | 6010B | 3.2 | mg/kg | 04/20/17 | 04/21/17 | -- | 1 | |
| BMT-38 | 22942-014 | 4/17/2017 | 4/14/2017 | Soil | | | | |
| <u>ANALYTE</u> | <u>EPA Method</u> | <u>Result</u> | <u>Units</u> | <u>Date Extracted</u> | <u>Date Analyzed</u> | <u>Qual</u> | <u>DF</u> | |
| Arsenic | 6010B | 4.2 | mg/kg | 04/20/17 | 04/21/17 | -- | 1 | |
| BMT-39 | 22942-015 | 4/17/2017 | 4/14/2017 | Soil | | | | |
| <u>ANALYTE</u> | <u>EPA Method</u> | <u>Result</u> | <u>Units</u> | <u>Date Extracted</u> | <u>Date Analyzed</u> | <u>Qual</u> | <u>DF</u> | |
| Arsenic | 6010B | 5.1 | mg/kg | 04/20/17 | 04/21/17 | -- | 1 | |
| BMT-40 | 22942-016 | 4/17/2017 | 4/14/2017 | Soil | | | | |
| <u>ANALYTE</u> | <u>EPA Method</u> | <u>Result</u> | <u>Units</u> | <u>Date Extracted</u> | <u>Date Analyzed</u> | <u>Qual</u> | <u>DF</u> | |
| Arsenic | 6010B | 2.3 | mg/kg | 04/20/17 | 04/21/17 | -- | 1 | |
| BMT-41 | 22942-017 | 4/17/2017 | 4/14/2017 | Soil | | | | |
| <u>ANALYTE</u> | <u>EPA Method</u> | <u>Result</u> | <u>Units</u> | <u>Date Extracted</u> | <u>Date Analyzed</u> | <u>Qual</u> | <u>DF</u> | |
| Arsenic | 6010B | 2.4 | mg/kg | 04/20/17 | 04/21/17 | -- | 1 | |
| BMT-42 | 22942-018 | 4/17/2017 | 4/14/2017 | Soil | | | | |
| <u>ANALYTE</u> | <u>EPA Method</u> | <u>Result</u> | <u>Units</u> | <u>Date Extracted</u> | <u>Date Analyzed</u> | <u>Qual</u> | <u>DF</u> | |
| Arsenic | 6010B | 4.6 | mg/kg | 04/20/17 | 04/21/17 | -- | 1 | |

Ms. Beth Abramson-Beck
 Ninyo & Moore
 475 Goddard Ste 200
 Irvine, CA, 92618

Lab Reference #: NAM 22942
 Project Name: Black Mt Open Space Park
 Project #: 108246002

Metals

| Client Sample ID | Lab Sample Number | Date Received | Date Sampled | Matrix | | | | |
|------------------|-------------------|---------------|--------------|-----------------------|----------------------|-------------|-----------|--|
| BMT-43 | 22942-019 | 4/17/2017 | 4/14/2017 | Soil | | | | |
| <u>ANALYTE</u> | <u>EPA Method</u> | <u>Result</u> | <u>Units</u> | <u>Date Extracted</u> | <u>Date Analyzed</u> | <u>Qual</u> | <u>DF</u> | |
| Arsenic | 6010B | 4.1 | mg/kg | 04/20/17 | 04/21/17 | -- | 1 | |
| BMT-44 | 22942-020 | 4/17/2017 | 4/14/2017 | Soil | | | | |
| <u>ANALYTE</u> | <u>EPA Method</u> | <u>Result</u> | <u>Units</u> | <u>Date Extracted</u> | <u>Date Analyzed</u> | <u>Qual</u> | <u>DF</u> | |
| Arsenic | 6010B | 9.4 | mg/kg | 04/20/17 | 04/21/17 | -- | 1 | |
| BMT-45 | 22942-021 | 4/17/2017 | 4/14/2017 | Soil | | | | |
| <u>ANALYTE</u> | <u>EPA Method</u> | <u>Result</u> | <u>Units</u> | <u>Date Extracted</u> | <u>Date Analyzed</u> | <u>Qual</u> | <u>DF</u> | |
| Arsenic | 6010B | 8.8 | mg/kg | 04/20/17 | 04/21/17 | -- | 1 | |
| BMT-46 | 22942-022 | 4/17/2017 | 4/14/2017 | Soil | | | | |
| <u>ANALYTE</u> | <u>EPA Method</u> | <u>Result</u> | <u>Units</u> | <u>Date Extracted</u> | <u>Date Analyzed</u> | <u>Qual</u> | <u>DF</u> | |
| Arsenic | 6010B | 8.8 | mg/kg | 04/20/17 | 04/21/17 | -- | 1 | |
| BMT-47 | 22942-023 | 4/17/2017 | 4/14/2017 | Soil | | | | |
| <u>ANALYTE</u> | <u>EPA Method</u> | <u>Result</u> | <u>Units</u> | <u>Date Extracted</u> | <u>Date Analyzed</u> | <u>Qual</u> | <u>DF</u> | |
| Arsenic | 6010B | 6.7 | mg/kg | 04/20/17 | 04/21/17 | -- | 1 | |

Ms. Beth Abramson-Beck
 Ninyo & Moore
 475 Goddard Ste 200
 Irvine, CA, 92618

Lab Reference #: NAM 22942
 Project Name: Black Mt Open Space Park
 Project #: 108246002

Metals

| Client Sample ID | Lab Sample Number | Date Received | Date Sampled | Matrix |
|------------------|-------------------|---------------|--------------|--------|
| BMT-48 | 22942-024 | 4/17/2017 | 4/14/2017 | Soil |

| <u>ANALYTE</u> | <u>EPA Method</u> | <u>Result</u> | <u>Units</u> | <u>Date Extracted</u> | <u>Date Analyzed</u> | <u>Qual</u> | <u>DF</u> |
|----------------|-------------------|---------------|--------------|-----------------------|----------------------|-------------|-----------|
| Antimony | 6010B | <1.0 | mg/kg | 04/19/17 | 04/21/17 | -- | 1 |
| Arsenic | 6010B | 110 | mg/kg | 04/19/17 | 04/21/17 | -- | 1 |
| Barium | 6010B | 77 | mg/kg | 04/19/17 | 04/21/17 | -- | 1 |
| Beryllium | 6010B | 0.50 | mg/kg | 04/19/17 | 04/21/17 | -- | 1 |
| Cadmium | 6010B | 2.9 | mg/kg | 04/19/17 | 04/21/17 | -- | 1 |
| Chromium | 6010B | 4.7 | mg/kg | 04/19/17 | 04/21/17 | -- | 1 |
| Cobalt | 6010B | 5.2 | mg/kg | 04/19/17 | 04/21/17 | -- | 1 |
| Copper | 6010B | 12 | mg/kg | 04/19/17 | 04/21/17 | -- | 1 |
| Lead | 6010B | 6.1 | mg/kg | 04/19/17 | 04/21/17 | -- | 1 |
| Mercury | 7471A | <0.10 | mg/kg | 04/19/17 | 04/21/17 | -- | 1 |
| Molybdenum | 6010B | <1.0 | mg/kg | 04/19/17 | 04/21/17 | -- | 1 |
| Nickel | 6010B | 1.9 | mg/kg | 04/19/17 | 04/21/17 | -- | 1 |
| Selenium | 6010B | <1.0 | mg/kg | 04/19/17 | 04/21/17 | -- | 1 |
| Silver | 6010B | <0.50 | mg/kg | 04/19/17 | 04/21/17 | -- | 1 |
| Thallium | 6010B | <2.0 | mg/kg | 04/19/17 | 04/21/17 | -- | 1 |
| Vanadium | 6010B | 37 | mg/kg | 04/19/17 | 04/21/17 | -- | 1 |
| Zinc | 6010B | 29 | mg/kg | 04/19/17 | 04/21/17 | -- | 1 |

Ms. Beth Abramson-Beck
 Ninyo & Moore
 475 Goddard Ste 200
 Irvine, CA, 92618

Lab Reference #: NAM 22942
 Project Name: Black Mt Open Space Park
 Project #: 108246002

Metals

| Client Sample ID | Lab Sample Number | Date Received | Date Sampled | Matrix | | | | |
|------------------|-------------------|-------------------|---------------|--------------|-----------------------|----------------------|-------------|-----------|
| BMT-49 | 22942-025 | 4/17/2017 | 4/14/2017 | Soil | | | | |
| | <u>ANALYTE</u> | <u>EPA Method</u> | <u>Result</u> | <u>Units</u> | <u>Date Extracted</u> | <u>Date Analyzed</u> | <u>Qual</u> | <u>DF</u> |
| | Antimony | 6010B | <1.0 | mg/kg | 04/19/17 | 04/21/17 | -- | 1 |
| | Arsenic | 6010B | 87 | mg/kg | 04/19/17 | 04/21/17 | -- | 1 |
| | Barium | 6010B | 130 | mg/kg | 04/19/17 | 04/21/17 | -- | 1 |
| | Beryllium | 6010B | 0.51 | mg/kg | 04/19/17 | 04/21/17 | -- | 1 |
| | Cadmium | 6010B | 2.4 | mg/kg | 04/19/17 | 04/21/17 | -- | 1 |
| | Chromium | 6010B | 9.9 | mg/kg | 04/19/17 | 04/21/17 | -- | 1 |
| | Cobalt | 6010B | 9.0 | mg/kg | 04/19/17 | 04/21/17 | -- | 1 |
| | Copper | 6010B | 13 | mg/kg | 04/19/17 | 04/21/17 | -- | 1 |
| | Lead | 6010B | 9.9 | mg/kg | 04/19/17 | 04/21/17 | -- | 1 |
| | Mercury | 7471A | <0.10 | mg/kg | 04/19/17 | 04/21/17 | -- | 1 |
| | Molybdenum | 6010B | <1.0 | mg/kg | 04/19/17 | 04/21/17 | -- | 1 |
| | Nickel | 6010B | 4.1 | mg/kg | 04/19/17 | 04/21/17 | -- | 1 |
| | Selenium | 6010B | <1.0 | mg/kg | 04/19/17 | 04/21/17 | -- | 1 |
| | Silver | 6010B | <0.50 | mg/kg | 04/19/17 | 04/21/17 | -- | 1 |
| | Thallium | 6010B | <2.0 | mg/kg | 04/19/17 | 04/21/17 | -- | 1 |
| | Vanadium | 6010B | 63 | mg/kg | 04/19/17 | 04/21/17 | -- | 1 |
| | Zinc | 6010B | 42 | mg/kg | 04/19/17 | 04/21/17 | -- | 1 |
| BMT-50 | 22942-026 | 4/17/2017 | 4/14/2017 | Soil | | | | |
| | <u>ANALYTE</u> | <u>EPA Method</u> | <u>Result</u> | <u>Units</u> | <u>Date Extracted</u> | <u>Date Analyzed</u> | <u>Qual</u> | <u>DF</u> |
| | Arsenic | 6010B | 12 | mg/kg | 04/20/17 | 04/21/17 | -- | 1 |

Ms. Beth Abramson-Beck
 Ninyo & Moore
 475 Goddard Ste 200
 Irvine, CA, 92618

Lab Reference #: NAM 22942
 Project Name: Black Mt Open Space Park
 Project #: 108246002

Metals

| Client Sample ID | Lab Sample Number | Date Received | Date Sampled | Matrix | | | | |
|------------------|-------------------|---------------|--------------|-----------------------|----------------------|-------------|-----------|--|
| BMT-51 | 22942-027 | 4/17/2017 | 4/14/2017 | Soil | | | | |
| <u>ANALYTE</u> | <u>EPA Method</u> | <u>Result</u> | <u>Units</u> | <u>Date Extracted</u> | <u>Date Analyzed</u> | <u>Qual</u> | <u>DF</u> | |
| Arsenic | 6010B | 32 | mg/kg | 04/20/17 | 04/21/17 | -- | 1 | |
| BMT-52 | 22942-028 | 4/17/2017 | 4/14/2017 | Soil | | | | |
| <u>ANALYTE</u> | <u>EPA Method</u> | <u>Result</u> | <u>Units</u> | <u>Date Extracted</u> | <u>Date Analyzed</u> | <u>Qual</u> | <u>DF</u> | |
| Arsenic | 6010B | 73 | mg/kg | 04/20/17 | 04/21/17 | -- | 1 | |
| BMT-53 | 22942-029 | 4/17/2017 | 4/14/2017 | Soil | | | | |
| <u>ANALYTE</u> | <u>EPA Method</u> | <u>Result</u> | <u>Units</u> | <u>Date Extracted</u> | <u>Date Analyzed</u> | <u>Qual</u> | <u>DF</u> | |
| Arsenic | 6010B | 3.9 | mg/kg | 04/20/17 | 04/21/17 | -- | 1 | |
| BMT-54 | 22942-030 | 4/17/2017 | 4/14/2017 | Soil | | | | |
| <u>ANALYTE</u> | <u>EPA Method</u> | <u>Result</u> | <u>Units</u> | <u>Date Extracted</u> | <u>Date Analyzed</u> | <u>Qual</u> | <u>DF</u> | |
| Arsenic | 6010B | 5.3 | mg/kg | 04/20/17 | 04/21/17 | -- | 1 | |
| BMT-55 | 22942-031 | 4/17/2017 | 4/14/2017 | Soil | | | | |
| <u>ANALYTE</u> | <u>EPA Method</u> | <u>Result</u> | <u>Units</u> | <u>Date Extracted</u> | <u>Date Analyzed</u> | <u>Qual</u> | <u>DF</u> | |
| Arsenic | 6010B | 20 | mg/kg | 04/20/17 | 04/21/17 | -- | 1 | |
| BMT-56 | 22942-032 | 4/17/2017 | 4/14/2017 | Soil | | | | |
| <u>ANALYTE</u> | <u>EPA Method</u> | <u>Result</u> | <u>Units</u> | <u>Date Extracted</u> | <u>Date Analyzed</u> | <u>Qual</u> | <u>DF</u> | |
| Arsenic | 6010B | 10 | mg/kg | 04/20/17 | 04/21/17 | -- | 1 | |

Ms. Beth Abramson-Beck
 Ninyo & Moore
 475 Goddard Ste 200
 Irvine, CA, 92618

Lab Reference #: NAM 22942
 Project Name: Black Mt Open Space Park
 Project #: 108246002

Metals

| Client Sample ID | Lab Sample Number | Date Received | Date Sampled | Matrix | | | | |
|------------------|-------------------|---------------|--------------|-----------------------|----------------------|-------------|-----------|--|
| BMT-57 | 22942-033 | 4/17/2017 | 4/14/2017 | Soil | | | | |
| <u>ANALYTE</u> | <u>EPA Method</u> | <u>Result</u> | <u>Units</u> | <u>Date Extracted</u> | <u>Date Analyzed</u> | <u>Qual</u> | <u>DF</u> | |
| Arsenic | 6010B | 2.0 | mg/kg | 04/20/17 | 04/21/17 | -- | 1 | |
| BMT-58 | 22942-034 | 4/17/2017 | 4/14/2017 | Soil | | | | |
| <u>ANALYTE</u> | <u>EPA Method</u> | <u>Result</u> | <u>Units</u> | <u>Date Extracted</u> | <u>Date Analyzed</u> | <u>Qual</u> | <u>DF</u> | |
| Arsenic | 6010B | 5.0 | mg/kg | 04/20/17 | 04/21/17 | -- | 1 | |
| BMT-59 | 22942-035 | 4/17/2017 | 4/14/2017 | Soil | | | | |
| <u>ANALYTE</u> | <u>EPA Method</u> | <u>Result</u> | <u>Units</u> | <u>Date Extracted</u> | <u>Date Analyzed</u> | <u>Qual</u> | <u>DF</u> | |
| Arsenic | 6010B | 3.6 | mg/kg | 04/20/17 | 04/21/17 | -- | 1 | |
| BMT-60 | 22942-036 | 4/17/2017 | 4/14/2017 | Soil | | | | |
| <u>ANALYTE</u> | <u>EPA Method</u> | <u>Result</u> | <u>Units</u> | <u>Date Extracted</u> | <u>Date Analyzed</u> | <u>Qual</u> | <u>DF</u> | |
| Arsenic | 6010B | 9.6 | mg/kg | 04/20/17 | 04/21/17 | -- | 1 | |

Ms. Beth Abramson-Beck
 Ninyo & Moore
 475 Goddard Ste 200
 Irvine, CA, 92618

Lab Reference #: NAM 22942
 Project Name: Black Mt Open Space Park
 Project #: 108246002

Metals

| Client Sample ID | Lab Sample Number | Date Received | Date Sampled | Matrix |
|------------------|-------------------|---------------|--------------|--------|
| BMT-61 | 22942-037 | 4/17/2017 | 4/14/2017 | Soil |

| <u>ANALYTE</u> | <u>EPA Method</u> | <u>Result</u> | <u>Units</u> | <u>Date Extracted</u> | <u>Date Analyzed</u> | <u>Qual</u> | <u>DF</u> |
|----------------|-------------------|---------------|--------------|-----------------------|----------------------|-------------|-----------|
| Antimony | 6010B | <1.0 | mg/kg | 04/19/17 | 04/21/17 | -- | 1 |
| Arsenic | 6010B | 29 | mg/kg | 04/19/17 | 04/21/17 | -- | 1 |
| Barium | 6010B | 100 | mg/kg | 04/19/17 | 04/21/17 | -- | 1 |
| Beryllium | 6010B | <0.50 | mg/kg | 04/19/17 | 04/21/17 | -- | 1 |
| Cadmium | 6010B | 1.2 | mg/kg | 04/19/17 | 04/21/17 | -- | 1 |
| Chromium | 6010B | 13 | mg/kg | 04/19/17 | 04/21/17 | -- | 1 |
| Cobalt | 6010B | 15 | mg/kg | 04/19/17 | 04/21/17 | -- | 1 |
| Copper | 6010B | 9.1 | mg/kg | 04/19/17 | 04/21/17 | -- | 1 |
| Lead | 6010B | 7.5 | mg/kg | 04/19/17 | 04/21/17 | -- | 1 |
| Mercury | 7471A | <0.10 | mg/kg | 04/19/17 | 04/21/17 | -- | 1 |
| Molybdenum | 6010B | <1.0 | mg/kg | 04/19/17 | 04/21/17 | -- | 1 |
| Nickel | 6010B | 4.2 | mg/kg | 04/19/17 | 04/21/17 | -- | 1 |
| Selenium | 6010B | 1.3 | mg/kg | 04/19/17 | 04/21/17 | -- | 1 |
| Silver | 6010B | <0.50 | mg/kg | 04/19/17 | 04/21/17 | -- | 1 |
| Thallium | 6010B | <2.0 | mg/kg | 04/19/17 | 04/21/17 | -- | 1 |
| Vanadium | 6010B | 92 | mg/kg | 04/19/17 | 04/21/17 | -- | 1 |
| Zinc | 6010B | 35 | mg/kg | 04/19/17 | 04/21/17 | -- | 1 |

Ms. Beth Abramson-Beck
 Ninyo & Moore
 475 Goddard Ste 200
 Irvine, CA, 92618

Lab Reference #: NAM 22942
 Project Name: Black Mt Open Space Park
 Project #: 108246002

Metals

| Client Sample ID | Lab Sample Number | Date Received | Date Sampled | Matrix | | | | |
|------------------|-------------------|-------------------|---------------|--------------|-----------------------|----------------------|-------------|-----------|
| BMT-62 | 22942-038 | 4/17/2017 | 4/14/2017 | Soil | | | | |
| | <u>ANALYTE</u> | <u>EPA Method</u> | <u>Result</u> | <u>Units</u> | <u>Date Extracted</u> | <u>Date Analyzed</u> | <u>Qual</u> | <u>DF</u> |
| | Antimony | 6010B | <1.0 | mg/kg | 04/19/17 | 04/21/17 | -- | 1 |
| | Arsenic | 6010B | 110 | mg/kg | 04/19/17 | 04/21/17 | -- | 1 |
| | Barium | 6010B | 98 | mg/kg | 04/19/17 | 04/21/17 | -- | 1 |
| | Beryllium | 6010B | 0.52 | mg/kg | 04/19/17 | 04/21/17 | -- | 1 |
| | Cadmium | 6010B | 3.2 | mg/kg | 04/19/17 | 04/21/17 | -- | 1 |
| | Chromium | 6010B | 13 | mg/kg | 04/19/17 | 04/21/17 | -- | 1 |
| | Cobalt | 6010B | 15 | mg/kg | 04/19/17 | 04/21/17 | -- | 1 |
| | Copper | 6010B | 11 | mg/kg | 04/19/17 | 04/21/17 | -- | 1 |
| | Lead | 6010B | 9.4 | mg/kg | 04/19/17 | 04/21/17 | -- | 1 |
| | Mercury | 7471A | <0.10 | mg/kg | 04/19/17 | 04/21/17 | -- | 1 |
| | Molybdenum | 6010B | <1.0 | mg/kg | 04/19/17 | 04/21/17 | -- | 1 |
| | Nickel | 6010B | 3.6 | mg/kg | 04/19/17 | 04/21/17 | -- | 1 |
| | Selenium | 6010B | 1.6 | mg/kg | 04/19/17 | 04/21/17 | -- | 1 |
| | Silver | 6010B | <0.50 | mg/kg | 04/19/17 | 04/21/17 | -- | 1 |
| | Thallium | 6010B | <2.0 | mg/kg | 04/19/17 | 04/21/17 | -- | 1 |
| | Vanadium | 6010B | 91 | mg/kg | 04/19/17 | 04/21/17 | -- | 1 |
| | Zinc | 6010B | 41 | mg/kg | 04/19/17 | 04/21/17 | -- | 1 |
| BMT-63 | 22942-039 | 4/17/2017 | 4/14/2017 | Soil | | | | |
| | <u>ANALYTE</u> | <u>EPA Method</u> | <u>Result</u> | <u>Units</u> | <u>Date Extracted</u> | <u>Date Analyzed</u> | <u>Qual</u> | <u>DF</u> |
| | Arsenic | 6010B | 67 | mg/kg | 04/19/17 | 04/21/17 | -- | 1 |
| | Lead | 6010B | 8.2 | mg/kg | 04/19/17 | 04/21/17 | -- | 1 |

Ms. Beth Abramson-Beck
 Ninyo & Moore
 475 Goddard Ste 200
 Irvine, CA, 92618

Lab Reference #: NAM 22942
 Project Name: Black Mt Open Space Park
 Project #: 108246002

Metals

| Client Sample ID | Lab Sample Number | Date Received | Date Sampled | Matrix |
|------------------|-------------------|---------------|--------------|--------|
| BMT-64 | 22942-040 | 4/17/2017 | 4/14/2017 | Soil |

| <u>ANALYTE</u> | <u>EPA Method</u> | <u>Result</u> | <u>Units</u> | <u>Date Extracted</u> | <u>Date Analyzed</u> | <u>Qual</u> | <u>DF</u> |
|----------------|-------------------|---------------|--------------|-----------------------|----------------------|-------------|-----------|
| Antimony | 6010B | <1.0 | mg/kg | 04/19/17 | 04/21/17 | -- | 1 |
| Arsenic | 6010B | 200 | mg/kg | 04/19/17 | 04/21/17 | -- | 1 |
| Barium | 6010B | 110 | mg/kg | 04/19/17 | 04/21/17 | -- | 1 |
| Beryllium | 6010B | 0.59 | mg/kg | 04/19/17 | 04/21/17 | -- | 1 |
| Cadmium | 6010B | 5.2 | mg/kg | 04/19/17 | 04/21/17 | -- | 1 |
| Chromium | 6010B | 12 | mg/kg | 04/19/17 | 04/21/17 | -- | 1 |
| Cobalt | 6010B | 17 | mg/kg | 04/19/17 | 04/21/17 | -- | 1 |
| Copper | 6010B | 12 | mg/kg | 04/19/17 | 04/21/17 | -- | 1 |
| Lead | 6010B | 10 | mg/kg | 04/19/17 | 04/21/17 | -- | 1 |
| Mercury | 7471A | <0.10 | mg/kg | 04/19/17 | 04/21/17 | -- | 1 |
| Molybdenum | 6010B | <1.0 | mg/kg | 04/19/17 | 04/21/17 | -- | 1 |
| Nickel | 6010B | 3.2 | mg/kg | 04/19/17 | 04/21/17 | -- | 1 |
| Selenium | 6010B | 1.9 | mg/kg | 04/19/17 | 04/21/17 | -- | 1 |
| Silver | 6010B | <0.50 | mg/kg | 04/19/17 | 04/21/17 | -- | 1 |
| Thallium | 6010B | <2.0 | mg/kg | 04/19/17 | 04/21/17 | -- | 1 |
| Vanadium | 6010B | 120 | mg/kg | 04/19/17 | 04/21/17 | -- | 1 |
| Zinc | 6010B | 57 | mg/kg | 04/19/17 | 04/21/17 | -- | 1 |

Ms. Beth Abramson-Beck
 Ninyo & Moore
 475 Goddard Ste 200
 Irvine, CA, 92618

Lab Reference #: NAM 22942
 Project Name: Black Mt Open Space Park
 Project #: 108246002

Metals

| Client Sample ID | Lab Sample Number | Date Received | Date Sampled | Matrix |
|------------------|-------------------|---------------|--------------|--------|
| BMT-65 | 22942-041 | 4/17/2017 | 4/14/2017 | Soil |

| <u>ANALYTE</u> | <u>EPA Method</u> | <u>Result</u> | <u>Units</u> | <u>Date Extracted</u> | <u>Date Analyzed</u> | <u>Qual</u> | <u>DF</u> |
|----------------|-------------------|---------------|--------------|-----------------------|----------------------|-------------|-----------|
| Antimony | 6010B | 6.8 | mg/kg | 04/19/17 | 04/21/17 | -- | 1 |
| Arsenic | 6010B | 6400 | mg/kg | 04/19/17 | 04/21/17 | D2, | 10 |
| Barium | 6010B | 120 | mg/kg | 04/19/17 | 04/21/17 | -- | 1 |
| Beryllium | 6010B | 1.7 | mg/kg | 04/19/17 | 04/21/17 | -- | 1 |
| Cadmium | 6010B | 130 | mg/kg | 04/19/17 | 04/21/17 | -- | 1 |
| Chromium | 6010B | 4.2 | mg/kg | 04/19/17 | 04/21/17 | -- | 1 |
| Cobalt | 6010B | 7.5 | mg/kg | 04/19/17 | 04/21/17 | -- | 1 |
| Copper | 6010B | 120 | mg/kg | 04/19/17 | 04/21/17 | -- | 1 |
| Lead | 6010B | 190 | mg/kg | 04/19/17 | 04/21/17 | -- | 1 |
| Mercury | 7471A | <0.10 | mg/kg | 04/19/17 | 04/21/17 | -- | 1 |
| Molybdenum | 6010B | 1.7 | mg/kg | 04/19/17 | 04/21/17 | -- | 1 |
| Nickel | 6010B | 0.55 | mg/kg | 04/19/17 | 04/21/17 | -- | 1 |
| Selenium | 6010B | 2.3 | mg/kg | 04/19/17 | 04/21/17 | -- | 1 |
| Silver | 6010B | <0.50 | mg/kg | 04/19/17 | 04/21/17 | -- | 1 |
| Thallium | 6010B | <2.0 | mg/kg | 04/19/17 | 04/21/17 | -- | 1 |
| Vanadium | 6010B | 260 | mg/kg | 04/19/17 | 04/21/17 | -- | 1 |
| Zinc | 6010B | 250 | mg/kg | 04/19/17 | 04/21/17 | -- | 1 |

Ms. Beth Abramson-Beck
 Ninyo & Moore
 475 Goddard Ste 200
 Irvine, CA, 92618

Lab Reference #: NAM 22942
 Project Name: Black Mt Open Space Park
 Project #: 108246002

Metals

| Client Sample ID | Lab Sample Number | Date Received | Date Sampled | Matrix |
|------------------|-------------------|---------------|--------------|--------|
| BMT-67 | 22942-042 | 4/17/2017 | 4/14/2017 | Soil |

| <u>ANALYTE</u> | <u>EPA Method</u> | <u>Result</u> | <u>Units</u> | <u>Date Extracted</u> | <u>Date Analyzed</u> | <u>Qual</u> | <u>DF</u> |
|----------------|-------------------|---------------|--------------|-----------------------|----------------------|-------------|-----------|
| Antimony | 6010B | <1.0 | mg/kg | 04/19/17 | 04/21/17 | -- | 1 |
| Arsenic | 6010B | 170 | mg/kg | 04/19/17 | 04/21/17 | -- | 1 |
| Barium | 6010B | 110 | mg/kg | 04/19/17 | 04/21/17 | -- | 1 |
| Beryllium | 6010B | 0.57 | mg/kg | 04/19/17 | 04/21/17 | -- | 1 |
| Cadmium | 6010B | 4.6 | mg/kg | 04/19/17 | 04/21/17 | -- | 1 |
| Chromium | 6010B | 14 | mg/kg | 04/19/17 | 04/21/17 | -- | 1 |
| Cobalt | 6010B | 20 | mg/kg | 04/19/17 | 04/21/17 | -- | 1 |
| Copper | 6010B | 11 | mg/kg | 04/19/17 | 04/21/17 | -- | 1 |
| Lead | 6010B | 10 | mg/kg | 04/19/17 | 04/21/17 | -- | 1 |
| Mercury | 7471A | <0.10 | mg/kg | 04/19/17 | 04/21/17 | -- | 1 |
| Molybdenum | 6010B | <1.0 | mg/kg | 04/19/17 | 04/21/17 | -- | 1 |
| Nickel | 6010B | 3.5 | mg/kg | 04/19/17 | 04/21/17 | -- | 1 |
| Selenium | 6010B | 1.1 | mg/kg | 04/19/17 | 04/21/17 | -- | 1 |
| Silver | 6010B | <0.50 | mg/kg | 04/19/17 | 04/21/17 | -- | 1 |
| Thallium | 6010B | <2.0 | mg/kg | 04/19/17 | 04/21/17 | -- | 1 |
| Vanadium | 6010B | 110 | mg/kg | 04/19/17 | 04/21/17 | -- | 1 |
| Zinc | 6010B | 45 | mg/kg | 04/19/17 | 04/21/17 | -- | 1 |

Ms. Beth Abramson-Beck
 Ninyo & Moore
 475 Goddard Ste 200
 Irvine, CA, 92618

Lab Reference #: NAM 22942
 Project Name: Black Mt Open Space Park
 Project #: 108246002

Metals

| Client Sample ID | Lab Sample Number | Date Received | Date Sampled | Matrix |
|------------------|-------------------|---------------|--------------|--------|
| BMT-66 | 22942-043 | 4/17/2017 | 4/14/2017 | Soil |

| <u>ANALYTE</u> | <u>EPA Method</u> | <u>Result</u> | <u>Units</u> | <u>Date Extracted</u> | <u>Date Analyzed</u> | <u>Qual</u> | <u>DF</u> |
|----------------|-------------------|---------------|--------------|-----------------------|----------------------|-------------|-----------|
| Antimony | 6010B | <1.0 | mg/kg | 04/19/17 | 04/21/17 | -- | 1 |
| Arsenic | 6010B | 210 | mg/kg | 04/19/17 | 04/21/17 | -- | 1 |
| Barium | 6010B | 120 | mg/kg | 04/19/17 | 04/21/17 | -- | 1 |
| Beryllium | 6010B | 0.52 | mg/kg | 04/19/17 | 04/21/17 | -- | 1 |
| Cadmium | 6010B | 5.4 | mg/kg | 04/19/17 | 04/21/17 | -- | 1 |
| Chromium | 6010B | 13 | mg/kg | 04/19/17 | 04/21/17 | -- | 1 |
| Cobalt | 6010B | 19 | mg/kg | 04/19/17 | 04/21/17 | -- | 1 |
| Copper | 6010B | 13 | mg/kg | 04/19/17 | 04/21/17 | -- | 1 |
| Lead | 6010B | 10 | mg/kg | 04/19/17 | 04/21/17 | -- | 1 |
| Mercury | 7471A | <0.10 | mg/kg | 04/19/17 | 04/21/17 | -- | 1 |
| Molybdenum | 6010B | <1.0 | mg/kg | 04/19/17 | 04/21/17 | -- | 1 |
| Nickel | 6010B | 2.2 | mg/kg | 04/19/17 | 04/21/17 | -- | 1 |
| Selenium | 6010B | <1.0 | mg/kg | 04/19/17 | 04/21/17 | -- | 1 |
| Silver | 6010B | <0.50 | mg/kg | 04/19/17 | 04/21/17 | -- | 1 |
| Thallium | 6010B | <2.0 | mg/kg | 04/19/17 | 04/21/17 | -- | 1 |
| Vanadium | 6010B | 120 | mg/kg | 04/19/17 | 04/21/17 | -- | 1 |
| Zinc | 6010B | 61 | mg/kg | 04/19/17 | 04/21/17 | -- | 1 |

Ms. Beth Abramson-Beck
 Ninyo & Moore
 475 Goddard Ste 200
 Irvine, CA, 92618

Lab Reference #: NAM 22942
 Project Name: Black Mt Open Space Park
 Project #: 108246002

Metals

| Client Sample ID | Lab Sample Number | Date Received | Date Sampled | Matrix |
|------------------|-------------------|---------------|--------------|--------|
| BMT-68 | 22942-044 | 4/17/2017 | 4/14/2017 | Soil |

| <u>ANALYTE</u> | <u>EPA Method</u> | <u>Result</u> | <u>Units</u> | <u>Date Extracted</u> | <u>Date Analyzed</u> | <u>Qual</u> | <u>DF</u> |
|----------------|-------------------|---------------|--------------|-----------------------|----------------------|-------------|-----------|
| Antimony | 6010B | <1.0 | mg/kg | 04/19/17 | 04/21/17 | -- | 1 |
| Arsenic | 6010B | 83 | mg/kg | 04/19/17 | 04/21/17 | -- | 1 |
| Barium | 6010B | 110 | mg/kg | 04/19/17 | 04/21/17 | -- | 1 |
| Beryllium | 6010B | 0.57 | mg/kg | 04/19/17 | 04/21/17 | -- | 1 |
| Cadmium | 6010B | 2.5 | mg/kg | 04/19/17 | 04/21/17 | -- | 1 |
| Chromium | 6010B | 15 | mg/kg | 04/19/17 | 04/21/17 | -- | 1 |
| Cobalt | 6010B | 16 | mg/kg | 04/19/17 | 04/21/17 | -- | 1 |
| Copper | 6010B | 11 | mg/kg | 04/19/17 | 04/21/17 | -- | 1 |
| Lead | 6010B | 9.0 | mg/kg | 04/19/17 | 04/21/17 | -- | 1 |
| Mercury | 7471A | <0.10 | mg/kg | 04/19/17 | 04/21/17 | -- | 1 |
| Molybdenum | 6010B | <1.0 | mg/kg | 04/19/17 | 04/21/17 | -- | 1 |
| Nickel | 6010B | 3.8 | mg/kg | 04/19/17 | 04/21/17 | -- | 1 |
| Selenium | 6010B | 2.0 | mg/kg | 04/19/17 | 04/21/17 | -- | 1 |
| Silver | 6010B | <0.50 | mg/kg | 04/19/17 | 04/21/17 | -- | 1 |
| Thallium | 6010B | <2.0 | mg/kg | 04/19/17 | 04/21/17 | -- | 1 |
| Vanadium | 6010B | 110 | mg/kg | 04/19/17 | 04/21/17 | -- | 1 |
| Zinc | 6010B | 39 | mg/kg | 04/19/17 | 04/21/17 | -- | 1 |

Ms. Beth Abramson-Beck
 Ninyo & Moore
 475 Goddard Ste 200
 Irvine, CA, 92618

Lab Reference #: NAM 22942
 Project Name: Black Mt Open Space Park
 Project #: 108246002

Metals

| Client Sample ID | Lab Sample Number | Date Received | Date Sampled | Matrix |
|------------------|-------------------|---------------|--------------|--------|
| BMT-69 | 22942-045 | 4/17/2017 | 4/14/2017 | Soil |

| <u>ANALYTE</u> | <u>EPA Method</u> | <u>Result</u> | <u>Units</u> | <u>Date Extracted</u> | <u>Date Analyzed</u> | <u>Qual</u> | <u>DF</u> |
|----------------|-------------------|---------------|--------------|-----------------------|----------------------|-------------|-----------|
| Antimony | 6010B | <1.0 | mg/kg | 04/19/17 | 04/21/17 | -- | 1 |
| Arsenic | 6010B | 66 | mg/kg | 04/19/17 | 04/21/17 | -- | 1 |
| Barium | 6010B | 110 | mg/kg | 04/19/17 | 04/21/17 | -- | 1 |
| Beryllium | 6010B | 0.57 | mg/kg | 04/19/17 | 04/21/17 | -- | 1 |
| Cadmium | 6010B | 2.1 | mg/kg | 04/19/17 | 04/21/17 | -- | 1 |
| Chromium | 6010B | 16 | mg/kg | 04/19/17 | 04/21/17 | -- | 1 |
| Cobalt | 6010B | 18 | mg/kg | 04/19/17 | 04/21/17 | -- | 1 |
| Copper | 6010B | 12 | mg/kg | 04/19/17 | 04/21/17 | -- | 1 |
| Lead | 6010B | 7.7 | mg/kg | 04/19/17 | 04/21/17 | -- | 1 |
| Mercury | 7471A | <0.10 | mg/kg | 04/19/17 | 04/21/17 | -- | 1 |
| Molybdenum | 6010B | <1.0 | mg/kg | 04/19/17 | 04/21/17 | -- | 1 |
| Nickel | 6010B | 4.0 | mg/kg | 04/19/17 | 04/21/17 | -- | 1 |
| Selenium | 6010B | <1.0 | mg/kg | 04/19/17 | 04/21/17 | -- | 1 |
| Silver | 6010B | <0.50 | mg/kg | 04/19/17 | 04/21/17 | -- | 1 |
| Thallium | 6010B | <2.0 | mg/kg | 04/19/17 | 04/21/17 | -- | 1 |
| Vanadium | 6010B | 110 | mg/kg | 04/19/17 | 04/21/17 | -- | 1 |
| Zinc | 6010B | 41 | mg/kg | 04/19/17 | 04/21/17 | -- | 1 |

Ms. Beth Abramson-Beck
 Ninyo & Moore
 475 Goddard Ste 200
 Irvine, CA, 92618

Lab Reference #: NAM 22942
 Project Name: Black Mt Open Space Park
 Project #: 108246002

Metals

| Client Sample ID | Lab Sample Number | Date Received | Date Sampled | Matrix | | | | |
|------------------|-------------------|-------------------|---------------|--------------|-----------------------|----------------------|-------------|-----------|
| BMT-70 | 22942-046 | 4/17/2017 | 4/14/2017 | Soil | | | | |
| | <u>ANALYTE</u> | <u>EPA Method</u> | <u>Result</u> | <u>Units</u> | <u>Date Extracted</u> | <u>Date Analyzed</u> | <u>Qual</u> | <u>DF</u> |
| | Antimony | 6010B | <1.0 | mg/kg | 04/19/17 | 04/21/17 | -- | 1 |
| | Arsenic | 6010B | 38 | mg/kg | 04/19/17 | 04/21/17 | -- | 1 |
| | Barium | 6010B | 100 | mg/kg | 04/19/17 | 04/21/17 | -- | 1 |
| | Beryllium | 6010B | <0.50 | mg/kg | 04/19/17 | 04/21/17 | -- | 1 |
| | Cadmium | 6010B | 1.4 | mg/kg | 04/19/17 | 04/21/17 | -- | 1 |
| | Chromium | 6010B | 12 | mg/kg | 04/19/17 | 04/21/17 | -- | 1 |
| | Cobalt | 6010B | 16 | mg/kg | 04/19/17 | 04/21/17 | -- | 1 |
| | Copper | 6010B | 11 | mg/kg | 04/19/17 | 04/21/17 | -- | 1 |
| | Lead | 6010B | 7.3 | mg/kg | 04/19/17 | 04/21/17 | -- | 1 |
| | Mercury | 7471A | <0.10 | mg/kg | 04/19/17 | 04/21/17 | -- | 1 |
| | Molybdenum | 6010B | <1.0 | mg/kg | 04/19/17 | 04/21/17 | -- | 1 |
| | Nickel | 6010B | 2.8 | mg/kg | 04/19/17 | 04/21/17 | -- | 1 |
| | Selenium | 6010B | 2.1 | mg/kg | 04/19/17 | 04/21/17 | -- | 1 |
| | Silver | 6010B | <0.50 | mg/kg | 04/19/17 | 04/21/17 | -- | 1 |
| | Thallium | 6010B | <2.0 | mg/kg | 04/19/17 | 04/21/17 | -- | 1 |
| | Vanadium | 6010B | 92 | mg/kg | 04/19/17 | 04/21/17 | -- | 1 |
| | Zinc | 6010B | 38 | mg/kg | 04/19/17 | 04/21/17 | -- | 1 |
| BMT-71 | 22942-047 | 4/17/2017 | 4/14/2017 | Soil | | | | |
| | <u>ANALYTE</u> | <u>EPA Method</u> | <u>Result</u> | <u>Units</u> | <u>Date Extracted</u> | <u>Date Analyzed</u> | <u>Qual</u> | <u>DF</u> |
| | Arsenic | 6010B | 30 | mg/kg | 04/19/17 | 04/21/17 | -- | 1 |
| | Lead | 6010B | 7.4 | mg/kg | 04/19/17 | 04/21/17 | -- | 1 |

Ms. Beth Abramson-Beck
 Ninyo & Moore
 475 Goddard Ste 200
 Irvine, CA, 92618

Lab Reference #: NAM 22942
 Project Name: Black Mt Open Space Park
 Project #: 108246002

Metals

| Client Sample ID | Lab Sample Number | Date Received | Date Sampled | Matrix | | | | |
|------------------|-------------------|-------------------|---------------|--------------|-----------------------|----------------------|-------------|-----------|
| BMT-72 | 22942-048 | 4/17/2017 | 4/14/2017 | Soil | | | | |
| | <u>ANALYTE</u> | <u>EPA Method</u> | <u>Result</u> | <u>Units</u> | <u>Date Extracted</u> | <u>Date Analyzed</u> | <u>Qual</u> | <u>DF</u> |
| | Arsenic | 6010B | 35 | mg/kg | 04/19/17 | 04/21/17 | -- | 1 |
| | Lead | 6010B | 9.4 | mg/kg | 04/19/17 | 04/21/17 | -- | 1 |
| BMT-73 | 22942-049 | 4/17/2017 | 4/14/2017 | Soil | | | | |
| | <u>ANALYTE</u> | <u>EPA Method</u> | <u>Result</u> | <u>Units</u> | <u>Date Extracted</u> | <u>Date Analyzed</u> | <u>Qual</u> | <u>DF</u> |
| | Arsenic | 6010B | 17 | mg/kg | 04/20/17 | 04/21/17 | -- | 1 |
| BMT-74 | 22942-050 | 4/17/2017 | 4/14/2017 | Soil | | | | |
| | <u>ANALYTE</u> | <u>EPA Method</u> | <u>Result</u> | <u>Units</u> | <u>Date Extracted</u> | <u>Date Analyzed</u> | <u>Qual</u> | <u>DF</u> |
| | Arsenic | 6010B | 4.1 | mg/kg | 04/20/17 | 04/21/17 | -- | 1 |
| BMT-75 | 22942-051 | 4/17/2017 | 4/14/2017 | Soil | | | | |
| | <u>ANALYTE</u> | <u>EPA Method</u> | <u>Result</u> | <u>Units</u> | <u>Date Extracted</u> | <u>Date Analyzed</u> | <u>Qual</u> | <u>DF</u> |
| | Arsenic | 6010B | 4.7 | mg/kg | 04/20/17 | 04/21/17 | -- | 1 |
| BMT-76 | 22942-052 | 4/17/2017 | 4/14/2017 | Soil | | | | |
| | <u>ANALYTE</u> | <u>EPA Method</u> | <u>Result</u> | <u>Units</u> | <u>Date Extracted</u> | <u>Date Analyzed</u> | <u>Qual</u> | <u>DF</u> |
| | Arsenic | 6010B | 5.4 | mg/kg | 04/20/17 | 04/21/17 | -- | 1 |
| BMT-77 | 22942-053 | 4/17/2017 | 4/14/2017 | Soil | | | | |
| | <u>ANALYTE</u> | <u>EPA Method</u> | <u>Result</u> | <u>Units</u> | <u>Date Extracted</u> | <u>Date Analyzed</u> | <u>Qual</u> | <u>DF</u> |
| | Arsenic | 6010B | 3.5 | mg/kg | 04/20/17 | 04/21/17 | -- | 1 |

Ms. Beth Abramson-Beck
 Ninyo & Moore
 475 Goddard Ste 200
 Irvine, CA, 92618

Lab Reference #: NAM 22942
 Project Name: Black Mt Open Space Park
 Project #: 108246002

Metals

| Client Sample ID | Lab Sample Number | Date Received | Date Sampled | Matrix | | | | |
|------------------|-------------------|---------------|--------------|-----------------------|----------------------|-------------|-----------|--|
| BMT-78 | 22942-054 | 4/17/2017 | 4/14/2017 | Soil | | | | |
| <u>ANALYTE</u> | <u>EPA Method</u> | <u>Result</u> | <u>Units</u> | <u>Date Extracted</u> | <u>Date Analyzed</u> | <u>Qual</u> | <u>DF</u> | |
| Arsenic | 6010B | 4.0 | mg/kg | 04/20/17 | 04/21/17 | -- | 1 | |
| BMT-79 | 22942-055 | 4/17/2017 | 4/14/2017 | Soil | | | | |
| <u>ANALYTE</u> | <u>EPA Method</u> | <u>Result</u> | <u>Units</u> | <u>Date Extracted</u> | <u>Date Analyzed</u> | <u>Qual</u> | <u>DF</u> | |
| Arsenic | 6010B | 2.9 | mg/kg | 04/20/17 | 04/21/17 | -- | 1 | |

Ms. Beth Abramson-Beck
 Ninyo & Moore
 475 Goddard Ste 200
 Irvine, CA, 92618

Lab Reference #: NAM 22942
 Project Name: Black Mt Open Space Park
 Project #: 108246002

Metals

| Client Sample ID | Lab Sample Number | Date Received | Date Sampled | Matrix | | | | |
|------------------|-------------------|-------------------|---------------|--------------|-----------------------|----------------------|-------------|-----------|
| Method Blank | | | | Soil | | | | |
| <u>MB ID</u> | <u>ANALYTE</u> | <u>EPA Method</u> | <u>Result</u> | <u>Units</u> | <u>Date Extracted</u> | <u>Date Analyzed</u> | <u>Qual</u> | <u>DF</u> |
| MBJA0419171 | Antimony | 6010B | <1.0 | mg/kg | 04/19/17 | 04/21/17 | -- | 1 |
| MBJA0419171 | Arsenic | 6010B | <0.50 | mg/kg | 04/19/17 | 04/21/17 | -- | 1 |
| MBJA0419171 | Barium | 6010B | <0.50 | mg/kg | 04/19/17 | 04/21/17 | -- | 1 |
| MBJA0419171 | Beryllium | 6010B | <0.50 | mg/kg | 04/19/17 | 04/21/17 | -- | 1 |
| MBJA0419171 | Cadmium | 6010B | <0.20 | mg/kg | 04/19/17 | 04/21/17 | -- | 1 |
| MBJA0419171 | Chromium | 6010B | <0.50 | mg/kg | 04/19/17 | 04/21/17 | -- | 1 |
| MBJA0419171 | Cobalt | 6010B | <0.50 | mg/kg | 04/19/17 | 04/21/17 | -- | 1 |
| MBJA0419171 | Copper | 6010B | <2.0 | mg/kg | 04/19/17 | 04/21/17 | -- | 1 |
| MBJA0419171 | Lead | 6010B | <0.50 | mg/kg | 04/19/17 | 04/21/17 | -- | 1 |
| MBJA0419172 | Mercury | 7471A | <0.10 | mg/kg | 04/19/17 | 04/21/17 | -- | 1 |
| MBJA0419171 | Molybdenum | 6010B | <1.0 | mg/kg | 04/19/17 | 04/21/17 | -- | 1 |
| MBJA0419171 | Nickel | 6010B | <0.50 | mg/kg | 04/19/17 | 04/21/17 | -- | 1 |
| MBJA0419171 | Selenium | 6010B | <1.0 | mg/kg | 04/19/17 | 04/21/17 | -- | 1 |
| MBJA0419171 | Silver | 6010B | <0.50 | mg/kg | 04/19/17 | 04/21/17 | -- | 1 |
| MBJA0419171 | Thallium | 6010B | <2.0 | mg/kg | 04/19/17 | 04/21/17 | -- | 1 |
| MBJA0419171 | Vanadium | 6010B | <0.50 | mg/kg | 04/19/17 | 04/21/17 | -- | 1 |
| MBJA0419171 | Zinc | 6010B | <2.0 | mg/kg | 04/19/17 | 04/21/17 | -- | 1 |
| Method Blank | | | | Soil | | | | |
| <u>MB ID</u> | <u>ANALYTE</u> | <u>EPA Method</u> | <u>Result</u> | <u>Units</u> | <u>Date Extracted</u> | <u>Date Analyzed</u> | <u>Qual</u> | <u>DF</u> |
| MBJA0420172 | Arsenic | 6010B | <0.50 | mg/kg | 04/20/17 | 04/21/17 | -- | 1 |

Ms. Beth Abramson-Beck
Ninyo & Moore
475 Goddard Ste 200
Irvine, CA, 92618

Lab Reference #: NAM 22942
Project Name: Black Mt Open Space Park
Project #: 108246002

Metals

| Client Sample ID | Lab Sample Number | Date Received | Date Sampled | Matrix | | | | |
|------------------|-------------------|-------------------|---------------|--------------|-----------------------|----------------------|-------------|-----------|
| Method Blank | | | | Soil | | | | |
| <u>MB ID</u> | <u>ANALYTE</u> | <u>EPA Method</u> | <u>Result</u> | <u>Units</u> | <u>Date Extracted</u> | <u>Date Analyzed</u> | <u>Qual</u> | <u>DF</u> |
| MBJA0420173 | Arsenic | 6010B | <0.50 | mg/kg | 04/20/17 | 04/21/17 | -- | 1 |

**QA/QC Report
for
Metals**

Reference #: NAM 22942

Reporting units: ppm

Matrix Spike (MS) / Matrix Spike Duplicate (MSD)

6010B/7471A

| Analyte | Date of Extraction | MS Date of Analysis | MSD Date of Analysis | Laboratory Sample # | R1 | SPC CONC | MS | MSD | %MS | %MSD | RPD | ACP %MS | ACP RPD | Qual |
|------------|--------------------|---------------------|----------------------|---------------------|-------|----------|------|------|-----|------|-----|---------|---------|------|
| Antimony | 4/19/2017 | 4/21/2017 | 4/21/2017 | 22942-024 | 0.00 | 20.0 | 3.59 | 3.46 | 18 | 17 | 4 | 75-125 | 20 | M2, |
| Arsenic | 4/19/2017 | 4/21/2017 | 4/21/2017 | 22942-024 | 110 | 20.0 | 119 | 135 | 45 | 125 | 13 | 75-125 | 20 | M3, |
| Barium | 4/19/2017 | 4/21/2017 | 4/21/2017 | 22942-024 | 77.0 | 20.0 | 96.6 | 93.6 | 98 | 83 | 3 | 75-125 | 20 | -- |
| Beryllium | 4/19/2017 | 4/21/2017 | 4/21/2017 | 22942-024 | 0.500 | 20.0 | 16.9 | 17.0 | 82 | 82 | 1 | 75-125 | 20 | -- |
| Cadmium | 4/19/2017 | 4/21/2017 | 4/21/2017 | 22942-024 | 2.90 | 20.0 | 19.2 | 20.1 | 82 | 86 | 5 | 75-125 | 20 | -- |
| Chromium | 4/19/2017 | 4/21/2017 | 4/21/2017 | 22942-024 | 4.70 | 20.0 | 19.4 | 20.0 | 74 | 76 | 3 | 75-125 | 20 | M3, |
| Cobalt | 4/19/2017 | 4/21/2017 | 4/21/2017 | 22942-024 | 5.20 | 20.0 | 21.6 | 21.9 | 82 | 84 | 1 | 75-125 | 20 | -- |
| Copper | 4/19/2017 | 4/21/2017 | 4/21/2017 | 22942-024 | 12.0 | 20.0 | 27.5 | 29.3 | 77 | 86 | 6 | 75-125 | 20 | -- |
| Lead | 4/19/2017 | 4/21/2017 | 4/21/2017 | 22942-024 | 6.10 | 20.0 | 20.7 | 21.2 | 73 | 75 | 2 | 75-125 | 20 | M3, |
| Mercury | 4/19/2017 | 4/21/2017 | 4/21/2017 | 22942-024 | 0.00 | 1.00 | 1.03 | 1.03 | 103 | 103 | 0 | 80-120 | 20 | -- |
| Molybdenum | 4/19/2017 | 4/21/2017 | 4/21/2017 | 22942-024 | 0.00 | 20.0 | 11.0 | 11.7 | 55 | 58 | 6 | 75-125 | 20 | M2, |
| Nickel | 4/19/2017 | 4/21/2017 | 4/21/2017 | 22942-024 | 1.90 | 20.0 | 17.6 | 18.4 | 79 | 82 | 4 | 75-125 | 20 | -- |
| Selenium | 4/19/2017 | 4/21/2017 | 4/21/2017 | 22942-024 | 0.00 | 20.0 | 15.1 | 16.4 | 75 | 82 | 8 | 75-125 | 20 | -- |
| Silver | 4/19/2017 | 4/21/2017 | 4/21/2017 | 22942-024 | 0.00 | 20.0 | 15.2 | 15.6 | 76 | 78 | 3 | 75-125 | 20 | -- |
| Thallium | 4/19/2017 | 4/21/2017 | 4/21/2017 | 22942-024 | 0.00 | 20.0 | 12.7 | 13.2 | 63 | 66 | 4 | 75-125 | 20 | M2, |
| Vanadium | 4/19/2017 | 4/21/2017 | 4/21/2017 | 22942-024 | 37.0 | 20.0 | 52.9 | 53.7 | 80 | 84 | 2 | 75-125 | 20 | -- |
| Zinc | 4/19/2017 | 4/21/2017 | 4/21/2017 | 22942-024 | 29.0 | 20.0 | 45.0 | 45.7 | 80 | 84 | 2 | 75-125 | 20 | -- |
| Arsenic | 4/20/2017 | 4/21/2017 | 4/21/2017 | 22941-021 | 5.20 | 20.0 | 19.4 | 19.7 | 71 | 73 | 2 | 75-125 | 20 | M3, |
| Arsenic | 4/20/2017 | 4/21/2017 | 4/21/2017 | 22942-006 | 2.40 | 20.0 | 12.8 | 12.9 | 52 | 52 | 1 | 75-125 | 20 | M2, |

**QA/QC Report
for
Metals**

Reference #: NAM 22942

Reporting units: ppm

Laboratory Control Sample

| Analyte | Date of Extraction | LCS Date of Analysis | LCSD Date of Analysis | Laboratory Sample # | SPC CONC | LCS | LCSD | %LCS | % LCSD | RPD | ACP %LCS | ACP RPD | Qual |
|------------|--------------------|----------------------|-----------------------|---------------------|----------|------|------|------|--------|-----|----------|---------|------|
| Antimony | 4/19/2017 | 4/21/2017 | 4/21/2017 | JA0419171 | 20.0 | 17.9 | 17.0 | 89 | 85 | 5 | 80-120 | 20 | -- |
| Arsenic | 4/19/2017 | 4/21/2017 | 4/21/2017 | JA0419171 | 20.0 | 17.1 | 16.4 | 86 | 82 | 4 | 80-120 | 20 | -- |
| Barium | 4/19/2017 | 4/21/2017 | 4/21/2017 | JA0419171 | 20.0 | 17.8 | 17.2 | 89 | 86 | 3 | 80-120 | 20 | -- |
| Beryllium | 4/19/2017 | 4/21/2017 | 4/21/2017 | JA0419171 | 20.0 | 17.7 | 16.5 | 89 | 82 | 7 | 80-120 | 20 | -- |
| Cadmium | 4/19/2017 | 4/21/2017 | 4/21/2017 | JA0419171 | 20.0 | 17.7 | 17.2 | 89 | 86 | 3 | 80-120 | 20 | -- |
| Chromium | 4/19/2017 | 4/21/2017 | 4/21/2017 | JA0419171 | 20.0 | 17.1 | 16.5 | 86 | 82 | 4 | 80-120 | 20 | -- |
| Cobalt | 4/19/2017 | 4/21/2017 | 4/21/2017 | JA0419171 | 20.0 | 18.2 | 17.5 | 91 | 88 | 4 | 80-120 | 20 | -- |
| Copper | 4/19/2017 | 4/21/2017 | 4/21/2017 | JA0419171 | 20.0 | 19.1 | 17.6 | 96 | 88 | 8 | 80-120 | 20 | -- |
| Lead | 4/19/2017 | 4/21/2017 | 4/21/2017 | JA0419171 | 20.0 | 18.2 | 17.3 | 91 | 86 | 5 | 80-120 | 20 | -- |
| Molybdenum | 4/19/2017 | 4/21/2017 | 4/21/2017 | JA0419171 | 20.0 | 18.5 | 17.6 | 93 | 88 | 5 | 80-120 | 20 | -- |
| Nickel | 4/19/2017 | 4/21/2017 | 4/21/2017 | JA0419171 | 20.0 | 19.2 | 18.1 | 96 | 91 | 6 | 80-120 | 20 | -- |
| Selenium | 4/19/2017 | 4/21/2017 | 4/21/2017 | JA0419171 | 20.0 | 17.8 | 16.6 | 89 | 83 | 7 | 80-120 | 20 | -- |
| Silver | 4/19/2017 | 4/21/2017 | 4/21/2017 | JA0419171 | 20.0 | 17.8 | 17.4 | 89 | 87 | 2 | 80-120 | 20 | -- |
| Thallium | 4/19/2017 | 4/21/2017 | 4/21/2017 | JA0419171 | 20.0 | 17.7 | 17.0 | 89 | 85 | 4 | 80-120 | 20 | -- |
| Vanadium | 4/19/2017 | 4/21/2017 | 4/21/2017 | JA0419171 | 20.0 | 18.0 | 17.3 | 90 | 86 | 4 | 80-120 | 20 | -- |
| Zinc | 4/19/2017 | 4/21/2017 | 4/21/2017 | JA0419171 | 20.0 | 19.4 | 18.7 | 97 | 94 | 4 | 80-120 | 20 | -- |
| Mercury | 4/19/2017 | 4/21/2017 | 4/21/2017 | JA0419172 | 1.00 | 1.05 | 1.08 | 105 | 108 | 3 | 80-120 | 20 | -- |
| Arsenic | 4/20/2017 | 4/21/2017 | 4/21/2017 | JA0420172 | 20.0 | 17.3 | 16.6 | 86 | 83 | 4 | 80-120 | 20 | -- |
| Arsenic | 4/20/2017 | 4/21/2017 | 4/21/2017 | JA0420173 | 20.0 | 16.8 | 16.8 | 84 | 84 | 0 | 80-120 | 20 | -- |

Data Qualifier Definitions

Qualifier

D2 = Sample required dilution due to high concentration of target analyte.

M2 = Matrix spike recovery was low, the associated blank spike recovery was acceptable.

| | | | |
|-----------|-------|------------|--------|
| 22942-006 | 6010B | Arsenic | MS/MSD |
| 22942-024 | 6010B | Antimony | MS/MSD |
| 22942-024 | 6010B | Molybdenum | MS/MSD |
| 22942-024 | 6010B | Thallium | MS/MSD |

M3 = The spike recovery value is unusable since the analyte concentration in the sample is disproportionate to spike level. The associated blank spike recovery was acceptable.

| | | | |
|-----------|-------|----------|--------|
| 22941-021 | 6010B | Arsenic | MS/MSD |
| 22942-024 | 6010B | Arsenic | MS/MSD |
| 22942-024 | 6010B | Chromium | MS/MSD |
| 22942-024 | 6010B | Lead | MS/MSD |

Definition of terms:

| | |
|--------------------------|---|
| R1 | Result of unspiked laboratory sample used for matrix spike determination. |
| SP CONC (or Spike Conc.) | Spike concentration added to sample or blank |
| MS | Matrix Spike sample result |
| MSD | Matrix Spike Duplicate sample result |
| %MS | Percent recovery of MS: $\{(MS-R1) / SP\ CONC\} \times 100$ |
| %MSD | Percent recovery of MSD: $\{(MSD-R1) / SP\ CONC\} \times 100$ |
| RPD (for MS/MSD) | Relative Percent Difference: $\{(MS-MSD) / (MS+MSD)\} \times 100 \times 2$ |
| LCS | Laboratory Control Sample result |
| LCSD | Laboratory Control Sample Duplicate result |
| %LCS | Percent recovery of LCS: $\{(LCS) / SP\ CONC\} \times 100$ |
| %LCSD | Percent recovery of LCSD: $\{(LCSD) / SP\ CONC\} \times 100$ |
| RPD (for LCS/LCSD) | Relative Percent Difference: $\{(LCS-LCSD) / (LCS+LCSD)\} \times 100 \times 2$ |
| ACP %LCS | Acceptable percent recovery range for Laboratory Control Samples. |
| ACP %MS | Acceptable percent recovery range for Matrix Spike samples |
| ACP RPD | Acceptable Relative Percent Difference |
| D | Detectable, result must be greater than zero |
| Qual | A checked box indicates a data qualifier was utilized and/or required for this analyte see attached explanation. |
| ND | Analyte Not Detected |



ORANGE COAST ANALYTICAL, INC.

3002 Dow, Suite 532
Tustin, CA 92780
(714) 832-0064 Fax (714) 832-0067

www.ocalab.com

4620 E. Elwood, Suite 4
Phoenix, AZ 85040
(480) 736-0960 Fax (480) 736-0970

Analysis Request and Chain of Custody Record

Lab Job No: 22942
Page 2 of 34

REQUIRED TURN AROUND TIME: Standard: _____
72 Hours: _____ 48 Hours: _____ 24 Hours: _____

| | | | | | | | |
|---|--|---|--|--|--|--|--|
| CUSTOMER INFORMATION | | PROJECT INFORMATION | | | | | |
| COMPANY: <u>Ninjo & Moore</u> | | PROJECT NAME: <u>Black Mt open space park</u> | | | | | |
| SEND REPORT TO: <u>Beth Abramson-Beck</u> | | NUMBER: <u>10824502</u> | | | | | |
| EMAIL: <u>Babramsonbeck@ninjoandmoore.com</u> | | ADDRESS: _____ | | | | | |
| ADDRESS: <u>5700 Ruben Road</u> | | P.O. #: _____ | | | | | |
| PHONE: <u>858 576-1000</u> FAX: _____ | | SAMPLED BY: _____ | | | | | |

ANALYSIS REQUEST / PRESERVATIVE

Asenic (6010B)
Asenic + Lead
T.H. 22

if need
crush up to
10 samples
then please
if more need
T.H. 22 priority

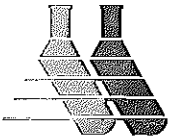
REMARKS/PRECAUTIONS

| SAMPLE ID | NO. OF CONTAINERS | SAMPLE DATE | SAMPLE TIME | SAMPLE MATRIX | CONTAINER TYPE | | | | | | | | | | | | | | | | |
|-----------|-------------------|-------------|-------------|---------------|----------------|---|--|--|--|--|---|--|--|--|--|--|--|--|--|--|--|
| BMT-39 | | | 0850 | | | X | | | | | | | | | | | | | | | |
| BMT-40 | | | 0852 | | | X | | | | | | | | | | | | | | | |
| BMT-41 | | | 0855 | | | X | | | | | | | | | | | | | | | |
| BMT-42 | | | 0857 | | | X | | | | | | | | | | | | | | | |
| BMT-43 | | | 0900 | | | X | | | | | | | | | | | | | | | |
| BMT-44 | | | 0905 | | | X | | | | | | | | | | | | | | | |
| BMT-45 | | | 0907 | | | X | | | | | | | | | | | | | | | |
| BMT-46 | | | 0910 | | | X | | | | | | | | | | | | | | | |
| BMT-47 | | | 0915 | | | X | | | | | | | | | | | | | | | |
| BMT-48 | | | 0917 | | | | | | | | X | | | | | | | | | | |
| BMT-49 | | | 0920 | | | | | | | | X | | | | | | | | | | |
| BMT-50 | | | 0922 | | | X | | | | | | | | | | | | | | | |
| BMT-51 | | | 0935 | | | X | | | | | | | | | | | | | | | |
| BMT-52 | | | 0940 | | | X | | | | | | | | | | | | | | | |

Total No. of Samples: _____ Method of Shipment: _____ Preservative: 1 = Ice 2 = HCl 3 = HNO₃ 4 = H₂SO₄ 5 = NaOH 6 = Other

| | | |
|--|---|--|
| Relinquished By: <u>[Signature]</u> Date/Time: _____ | Received By: <u>[Signature]</u> Date/Time: <u>4/17/17 11:45</u> | Sample Matrix: _____ |
| Relinquished By: _____ Date/Time: _____ | Received By: _____ Date/Time: _____ | WW - Wastewater |
| Relinquished By: _____ Date/Time: _____ | Received For Lab By: _____ Date/Time: _____ | DW - Drinking Water |
| | | SS - Soil/Solid |
| | | GW - Groundwater |
| | | OT - Other |
| | | Sample Integrity: Intact _____ On Ice <input checked="" type="checkbox"/> 5 °C |

By signing above, client acknowledges responsibility for payment of all services requested on this chain of custody form and any additional services provided in support of this project. Payment is due within 30 days of invoice date unless otherwise agreed upon, in writing, with Orange Coast Analytical, Inc. All samples remain the property of the client. A disposal fee may be imposed if client fails to...



Analysis Request and Chain of Custody Record

ORANGE COAST ANALYTICAL, INC. www.ocalab.com

3002 Dow, Suite 532
Tustin, CA 92780
(714) 832-0064 Fax (714) 832-0067

4620 E. Elwood, Suite 4
Phoenix, AZ 85040
(480) 736-0960 Fax (480) 736-0970

Lab Job No: 22943
Page 25 of 46



REQUIRED TURN AROUND TIME: Standard: _____
72 Hours: _____ 48 Hours: _____ 24 Hours: _____

| CUSTOMER INFORMATION | | PROJECT INFORMATION | |
|---|------|----------------------------|--|
| COMPANY: <u>Ningyo & Moore</u> | | PROJECT NAME: | |
| SEND REPORT TO: <u>Beth Abramson-Bach</u> | | NUMBER: | |
| EMAIL: | | ADDRESS: <u>See page 1</u> | |
| ADDRESS: <u>See page 1</u> | | P.O. #: | |
| PHONE: | FAX: | SAMPLED BY: | |

ANALYSIS REQUEST / PRESERVATIVE
 Arsenic (6010 B)
 Arsenic + Lead (610 B)
 Title 22 (610 B)

| SAMPLE ID | NO. OF CONTAINERS | SAMPLE DATE | SAMPLE TIME | SAMPLE MATRIX | CONTAINER TYPE | REMARKS/PRECAUTIONS |
|--------------------------|-------------------|-------------|-------------|---------------|----------------|---------------------|
| BMT-53 | | | 0943 | | X | |
| BMT-54 | | | 0945 | | X | |
| BMT-55 | | | 0950 | | X | |
| BMT-56 | | | 0952 | | X | |
| BMT-57 | | | 1000 | | X | |
| BMT-58 | | | 1005 | | X | |
| BMT-59 | | | 1015 | | X | |
| BMT-60 | | | 1017 | | X | |
| BMT-61 | | | 1020 | | X | |
| BMT-62 | | | 1022 | | X | |
| BMT-63 | | | 1025 | | X | |
| BMT-64 | | | 1030 | | X | |
| BMT-65 | | | 1032 | | X | |
| BMT-66 67 ^{one} | | | 1035 | | X | |

Total No. of Samples: _____ Method of Shipment: _____ Preservative: 1 = Ice 2 = HCl 3 = HNO₃ 4 = H₂SO₄ 5 = NaOH 6 = Other

| | | | | |
|--|------------------|---|---------------------------------|--|
| Relinquished By:  | Date/Time: _____ | Received By:  | Date/Time: <u>4/17/09 11:45</u> | Sample Matrix: WW - Wastewater DW - Drinking Water GW - Groundwater OT - Other |
| Relinquished By: | Date/Time: | Received By: | Date/Time: | |
| Relinquished By: | Date/Time: | Received For Lab By: | Date/Time: | Sample Integrity: Intact _____ On Ice <input checked="" type="checkbox"/> 5 °C |

By signing above, client acknowledges responsibility for payment of all services requested on this chain of custody form and any additional services provided in support of this project. Payment is due within 30 days of invoice date unless otherwise agreed upon in writing with Orange Coast Analytical, Inc.



ORANGE COAST ANALYTICAL, INC. www.ocalab.com

3002 Dow, Suite 532
Tustin, CA 92780
(714) 832-0064 Fax (714) 832-0067

4620 E. Elwood, Suite 4
Phoenix, AZ 85040
(480) 736-0960 Fax (480) 736-0970

Lab Job No: 22943
Page 44 of 39

REQUIRED TURN AROUND TIME: Standard: _____
72 Hours: _____ 48 Hours: _____ 24 Hours: _____

| | | | | | | | |
|--|------------|---|--|--|--|--|--|
| CUSTOMER INFORMATION | | PROJECT INFORMATION | | | | | |
| COMPANY: <u>Ningo & Moore</u> | | PROJECT NAME: <u>Black Mt open space park</u> | | | | | |
| SEND REPORT TO: <u>Beth Barronson Beck</u> | | NUMBER: <u>108246002</u> | | | | | |
| EMAIL: <u>Beth.Barronsonbeck@ningoandmoore.com</u> | | ADDRESS: _____ | | | | | |
| ADDRESS: <u>5710 Cotton Road</u> | | P.O. #: _____ | | | | | |
| PHONE: _____ | FAX: _____ | SAMPLED BY: _____ | | | | | |

ANALYSIS REQUEST / PRESERVATIVE
Arsenic (6010 B)
Arsenic (Elemental)
Title 22

| SAMPLE ID | NO. OF CONTAINERS | SAMPLE DATE | SAMPLE TIME | SAMPLE MATRIX | CONTAINER TYPE | REMARKS/PRECAUTIONS |
|------------|-------------------|-------------|----------------------|---------------|----------------|---------------------|
| BMT-6706 | | | 1040 | | | |
| BMT-68 | | | 1047 ¹⁰⁴⁵ | | | |
| BMT-69 | | | 1045 ¹⁰⁴² | | | |
| BMT-70 | | | 1047 | | | |
| BMT-71 | | | 1048 | | X | |
| BMT-72 | | | 1050 | | X | |
| BMT-73 | | | 1051 | | X | |
| BMT-74 | | | 1055 | | X | |
| BMT-75 | | | 1057 | | X | |
| BMT-76 | | | 1058 | | X | |
| BMT-77 | | | 1100 | | X | |
| BMT-78 | | | 1105 | | X | |
| BMT-79 | | | 1120 | | X | |
| Pothole-23 | | | 1130 | | X | |

Total No. of Samples: _____ Method of Shipment: _____ Preservative: 1 = Ice 2 = HCl 3 = HNO₃ 4 = H₂SO₄ 5 = NaOH 6 = Other

| | | | | |
|-------------------------------------|------------------|---------------------------------|---------------------------------|--|
| Relinquished By: <u>[Signature]</u> | Date/Time: _____ | Received By: <u>[Signature]</u> | Date/Time: <u>4/27/17 11:45</u> | Sample Matrix: _____ |
| Relinquished By: _____ | Date/Time: _____ | Received By: _____ | Date/Time: _____ | WW - Wastewater |
| Relinquished By: _____ | Date/Time: _____ | Received For Lab By: _____ | Date/Time: _____ | DW - Drinking Water |
| | | | | SS - Soil/Solid |
| | | | | GW - Groundwater |
| | | | | OT - Other |
| | | | | Sample Integrity: _____ |
| | | | | Intact _____ On Ice <input checked="" type="checkbox"/> 5 °C |

By signing above, client acknowledges responsibility for payment of all services requested on this chain of custody form and any additional services provided in support of this project. Payment is due within 30 days of invoice date unless otherwise agreed upon, in writing, with Orange Coast Analytical, Inc. All samples remain the property of the client. A disposal fee may be imposed if client fails to...



Orange Coast Analytical, Inc.

3002 Dow, Suite 532, Tustin, CA 92780 (714) 832-0064 Fax (714) 832-0067
4620 E. Elwood, Suite 4, Phoenix, AZ 85040 (480) 736-0960 Fax (480) 736-0970

LABORATORY REPORT FORM

ORANGE COAST ANALYTICAL, INC.

3002 Dow Suite 532 Tustin, CA 92780

(714) 832-0064

Laboratory Certification (ELAP) No.: 2576

Expiration Date: 2017

Los Angeles County Sanitation District Lab ID# 10206

Laboratory Director's Name:

Mark Noorani

Client: Ninyo & Moore

Laboratory Reference: NAM 23050

Project Name: Black Mt Open Space Park


Project Number: 108246002

Date Received: 6/21/2017

Date Reported: 6/29/2017

Chain of Custody Received:

Analytical Method: 6010B, 7471A,



Mark Noorani, Laboratory Director

Ms. Beth Abramson-Beck
Ninyo & Moore
475 Goddard Ste 200
Irvine, CA, 92618

Lab Reference #: NAM 23050
Project Name: Black Mt Open Space Park
Project #: 108246002

Case Narrative

Sample Receipt:

All samples on the Chain of Custody were received by OCA at 3°C, on ice.

Holding Times:

All samples were analyzed within required holding times unless otherwise noted in the data qualifier section of the report.

Analytical Methods:

Sample analysis was performed following the analytical methods listed on the cover page.

Data Qualifiers:

Within this report, data qualifiers may have been assigned to clarify deviations in common laboratory procedures or any divergence from laboratory QA/QC criteria. If a data qualifier has been used, it will appear in the back of the report along with its description. All method QA/QC criteria have been met unless otherwise noted in the data qualifier section.

Definition of Terms:

The definitions of common terms and acronyms used in the report have been placed at the back of the report to assist data users.

Comments:

None

Ms. Beth Abramson-Beck
Ninyo & Moore
475 Goddard Ste 200
Irvine, CA, 92618

Lab Reference #: NAM 23050
Project Name: Black Mt Open Space Park
Project #: 108246002

Client Sample Summary

| Client Sample ID | Lab Sample Number | Date Received | Date Sampled | Matrix |
|------------------|-------------------|---------------|--------------|--------|
| BMT-80 | 23050-001 | 6/21/2017 | 6/20/2017 | Soil |
| BMT-81 | 23050-002 | 6/21/2017 | 6/20/2017 | Soil |
| BMT-82 | 23050-003 | 6/21/2017 | 6/20/2017 | Soil |
| BMT-83 | 23050-004 | 6/21/2017 | 6/20/2017 | Soil |
| BMT-84 | 23050-005 | 6/21/2017 | 6/20/2017 | Soil |
| BMT-85 | 23050-006 | 6/21/2017 | 6/20/2017 | Soil |

Ms. Beth Abramson-Beck
 Ninyo & Moore
 475 Goddard Ste 200
 Irvine, CA, 92618

Lab Reference #: NAM 23050
 Project Name: Black Mt Open Space Park
 Project #: 108246002

Metals

| Client Sample ID | Lab Sample Number | Date Received | Date Sampled | Matrix | | | |
|------------------|-------------------|---------------|--------------|-----------------------|----------------------|-------------|-----------|
| BMT-80 | 23050-001 | 6/21/2017 | 6/20/2017 | Soil | | | |
| <u>ANALYTE</u> | <u>EPA Method</u> | <u>Result</u> | <u>Units</u> | <u>Date Extracted</u> | <u>Date Analyzed</u> | <u>Qual</u> | <u>DF</u> |
| Arsenic | 6010B | 66 | mg/kg | 06/23/17 | 06/26/17 | -- | 1 |
| BMT-81 | 23050-002 | 6/21/2017 | 6/20/2017 | Soil | | | |
| <u>ANALYTE</u> | <u>EPA Method</u> | <u>Result</u> | <u>Units</u> | <u>Date Extracted</u> | <u>Date Analyzed</u> | <u>Qual</u> | <u>DF</u> |
| Arsenic | 6010B | 220 | mg/kg | 06/23/17 | 06/26/17 | -- | 1 |
| BMT-82 | 23050-003 | 6/21/2017 | 6/20/2017 | Soil | | | |
| <u>ANALYTE</u> | <u>EPA Method</u> | <u>Result</u> | <u>Units</u> | <u>Date Extracted</u> | <u>Date Analyzed</u> | <u>Qual</u> | <u>DF</u> |
| Arsenic | 6010B | 1300 | mg/kg | 06/23/17 | 06/26/17 | D2, | 2 |
| BMT-83 | 23050-004 | 6/21/2017 | 6/20/2017 | Soil | | | |
| <u>ANALYTE</u> | <u>EPA Method</u> | <u>Result</u> | <u>Units</u> | <u>Date Extracted</u> | <u>Date Analyzed</u> | <u>Qual</u> | <u>DF</u> |
| Arsenic | 6010B | 1300 | mg/kg | 06/23/17 | 06/26/17 | D2, | 2 |

Ms. Beth Abramson-Beck
 Ninyo & Moore
 475 Goddard Ste 200
 Irvine, CA, 92618

Lab Reference #: NAM 23050
 Project Name: Black Mt Open Space Park
 Project #: 108246002

Metals

| Client Sample ID | Lab Sample Number | Date Received | Date Sampled | Matrix |
|------------------|-------------------|---------------|--------------|--------|
| BMT-84 | 23050-005 | 6/21/2017 | 6/20/2017 | Soil |

| <u>ANALYTE</u> | <u>EPA Method</u> | <u>Result</u> | <u>Units</u> | <u>Date Extracted</u> | <u>Date Analyzed</u> | <u>Qual</u> | <u>DF</u> |
|----------------|-------------------|---------------|--------------|-----------------------|----------------------|-------------|-----------|
| Antimony | 6010B | <1.0 | mg/kg | 06/22/17 | 06/23/17 | -- | 1 |
| Arsenic | 6010B | 3000 | mg/kg | 06/22/17 | 06/23/17 | D2, | 5 |
| Barium | 6010B | 410 | mg/kg | 06/22/17 | 06/23/17 | -- | 1 |
| Beryllium | 6010B | <0.50 | mg/kg | 06/22/17 | 06/23/17 | -- | 1 |
| Cadmium | 6010B | 54 | mg/kg | 06/22/17 | 06/23/17 | -- | 1 |
| Chromium | 6010B | 9.3 | mg/kg | 06/22/17 | 06/23/17 | -- | 1 |
| Cobalt | 6010B | 7.6 | mg/kg | 06/22/17 | 06/23/17 | -- | 1 |
| Copper | 6010B | 39 | mg/kg | 06/22/17 | 06/23/17 | -- | 1 |
| Lead | 6010B | 17 | mg/kg | 06/22/17 | 06/23/17 | -- | 1 |
| Mercury | 7471A | <0.10 | mg/kg | 06/22/17 | 06/28/17 | -- | 1 |
| Molybdenum | 6010B | <1.0 | mg/kg | 06/22/17 | 06/23/17 | -- | 1 |
| Nickel | 6010B | 2.8 | mg/kg | 06/22/17 | 06/23/17 | -- | 1 |
| Selenium | 6010B | <1.0 | mg/kg | 06/22/17 | 06/23/17 | -- | 1 |
| Silver | 6010B | <0.50 | mg/kg | 06/22/17 | 06/23/17 | -- | 1 |
| Thallium | 6010B | <2.0 | mg/kg | 06/22/17 | 06/23/17 | -- | 1 |
| Vanadium | 6010B | 65 | mg/kg | 06/22/17 | 06/23/17 | -- | 1 |
| Zinc | 6010B | 46 | mg/kg | 06/22/17 | 06/23/17 | -- | 1 |

Ms. Beth Abramson-Beck
 Ninyo & Moore
 475 Goddard Ste 200
 Irvine, CA, 92618

Lab Reference #: NAM 23050
 Project Name: Black Mt Open Space Park
 Project #: 108246002

Metals

| Client Sample ID | Lab Sample Number | Date Received | Date Sampled | Matrix |
|------------------|-------------------|---------------|--------------|--------|
| BMT-85 | 23050-006 | 6/21/2017 | 6/20/2017 | Soil |

| <u>ANALYTE</u> | <u>EPA Method</u> | <u>Result</u> | <u>Units</u> | <u>Date Extracted</u> | <u>Date Analyzed</u> | <u>Qual</u> | <u>DF</u> |
|----------------|-------------------|---------------|--------------|-----------------------|----------------------|-------------|-----------|
| Antimony | 6010B | <1.0 | mg/kg | 06/22/17 | 06/23/17 | -- | 1 |
| Arsenic | 6010B | 390 | mg/kg | 06/22/17 | 06/23/17 | -- | 1 |
| Barium | 6010B | 180 | mg/kg | 06/22/17 | 06/23/17 | -- | 1 |
| Beryllium | 6010B | <0.50 | mg/kg | 06/22/17 | 06/23/17 | -- | 1 |
| Cadmium | 6010B | 8.6 | mg/kg | 06/22/17 | 06/23/17 | -- | 1 |
| Chromium | 6010B | 13 | mg/kg | 06/22/17 | 06/23/17 | -- | 1 |
| Cobalt | 6010B | 9.3 | mg/kg | 06/22/17 | 06/23/17 | -- | 1 |
| Copper | 6010B | 13 | mg/kg | 06/22/17 | 06/23/17 | -- | 1 |
| Lead | 6010B | 18 | mg/kg | 06/22/17 | 06/23/17 | -- | 1 |
| Mercury | 7471A | <0.10 | mg/kg | 06/22/17 | 06/28/17 | -- | 1 |
| Molybdenum | 6010B | <1.0 | mg/kg | 06/22/17 | 06/23/17 | -- | 1 |
| Nickel | 6010B | 4.5 | mg/kg | 06/22/17 | 06/23/17 | -- | 1 |
| Selenium | 6010B | <1.0 | mg/kg | 06/22/17 | 06/23/17 | -- | 1 |
| Silver | 6010B | <0.50 | mg/kg | 06/22/17 | 06/23/17 | -- | 1 |
| Thallium | 6010B | <2.0 | mg/kg | 06/22/17 | 06/23/17 | -- | 1 |
| Vanadium | 6010B | 72 | mg/kg | 06/22/17 | 06/23/17 | -- | 1 |
| Zinc | 6010B | 43 | mg/kg | 06/22/17 | 06/23/17 | -- | 1 |

Ms. Beth Abramson-Beck
 Ninyo & Moore
 475 Goddard Ste 200
 Irvine, CA, 92618

Lab Reference #: NAM 23050
 Project Name: Black Mt Open Space Park
 Project #: 108246002

Metals

| Client Sample ID | Lab Sample Number | Date Received | Date Sampled | Matrix | | | | |
|------------------|-------------------|-------------------|---------------|--------------|-----------------------|----------------------|-------------|-----------|
| Method Blank | | | | Soil | | | | |
| <u>MB ID</u> | <u>ANALYTE</u> | <u>EPA Method</u> | <u>Result</u> | <u>Units</u> | <u>Date Extracted</u> | <u>Date Analyzed</u> | <u>Qual</u> | <u>DF</u> |
| MBJA0622174 | Antimony | 6010B | <1.0 | mg/kg | 06/22/17 | 06/23/17 | -- | 1 |
| MBJA0622174 | Arsenic | 6010B | <0.50 | mg/kg | 06/22/17 | 06/23/17 | -- | 1 |
| MBJA0622174 | Barium | 6010B | <0.50 | mg/kg | 06/22/17 | 06/23/17 | -- | 1 |
| MBJA0622174 | Beryllium | 6010B | <0.50 | mg/kg | 06/22/17 | 06/23/17 | -- | 1 |
| MBJA0622174 | Cadmium | 6010B | <0.20 | mg/kg | 06/22/17 | 06/23/17 | -- | 1 |
| MBJA0622174 | Chromium | 6010B | <0.50 | mg/kg | 06/22/17 | 06/23/17 | -- | 1 |
| MBJA0622174 | Cobalt | 6010B | <0.50 | mg/kg | 06/22/17 | 06/23/17 | -- | 1 |
| MBJA0622174 | Copper | 6010B | <2.0 | mg/kg | 06/22/17 | 06/23/17 | -- | 1 |
| MBJA0622174 | Lead | 6010B | <0.50 | mg/kg | 06/22/17 | 06/23/17 | -- | 1 |
| MBJA0622175 | Mercury | 7471A | <0.10 | mg/kg | 06/22/17 | 06/28/17 | -- | 1 |
| MBJA0622174 | Molybdenum | 6010B | <1.0 | mg/kg | 06/22/17 | 06/23/17 | -- | 1 |
| MBJA0622174 | Nickel | 6010B | <0.50 | mg/kg | 06/22/17 | 06/23/17 | -- | 1 |
| MBJA0622174 | Selenium | 6010B | <1.0 | mg/kg | 06/22/17 | 06/23/17 | -- | 1 |
| MBJA0622174 | Silver | 6010B | <0.50 | mg/kg | 06/22/17 | 06/23/17 | -- | 1 |
| MBJA0622174 | Thallium | 6010B | <2.0 | mg/kg | 06/22/17 | 06/23/17 | -- | 1 |
| MBJA0622174 | Vanadium | 6010B | <0.50 | mg/kg | 06/22/17 | 06/23/17 | -- | 1 |
| MBJA0622174 | Zinc | 6010B | <2.0 | mg/kg | 06/22/17 | 06/23/17 | -- | 1 |
| Method Blank | | | | Soil | | | | |
| <u>MB ID</u> | <u>ANALYTE</u> | <u>EPA Method</u> | <u>Result</u> | <u>Units</u> | <u>Date Extracted</u> | <u>Date Analyzed</u> | <u>Qual</u> | <u>DF</u> |
| MBJA0623171 | Arsenic | 6010B | <0.50 | mg/kg | 06/23/17 | 06/26/17 | -- | 1 |

**QA/QC Report
for
Metals**

Reference #: NAM 23050

Reporting units: ppm

Matrix Spike (MS) / Matrix Spike Duplicate (MSD)

6010B/7471A

| Analyte | Date of Extraction | MS Date of Analysis | MSD Date of Analysis | Laboratory Sample # | R1 | SPC CONC | MS | MSD | %MS | %MSD | RPD | ACP %MS | ACP RPD | Qual |
|------------|--------------------|---------------------|----------------------|---------------------|-------|----------|-------|------|-----|------|-----|---------|---------|------|
| Antimony | 6/22/2017 | 6/23/2017 | 6/23/2017 | 23042-010 | 0.00 | 20.0 | 2.69 | 2.64 | 13 | 13 | 2 | 75-125 | 20 | M2, |
| Arsenic | 6/22/2017 | 6/23/2017 | 6/23/2017 | 23042-010 | 3.60 | 20.0 | 20.5 | 21.2 | 84 | 88 | 3 | 75-125 | 20 | -- |
| Barium | 6/22/2017 | 6/23/2017 | 6/23/2017 | 23042-010 | 110 | 20.0 | 117 | 120 | 35 | 50 | 3 | 75-125 | 20 | M3, |
| Beryllium | 6/22/2017 | 6/23/2017 | 6/23/2017 | 23042-010 | 0.00 | 20.0 | 17.6 | 17.3 | 88 | 86 | 2 | 75-125 | 20 | -- |
| Cadmium | 6/22/2017 | 6/23/2017 | 6/23/2017 | 23042-010 | 0.460 | 20.0 | 18.2 | 18.4 | 89 | 90 | 1 | 75-125 | 20 | -- |
| Chromium | 6/22/2017 | 6/23/2017 | 6/23/2017 | 23042-010 | 16.0 | 20.0 | 32.3 | 32.9 | 81 | 85 | 2 | 75-125 | 20 | -- |
| Cobalt | 6/22/2017 | 6/23/2017 | 6/23/2017 | 23042-010 | 6.50 | 20.0 | 23.2 | 23.4 | 84 | 84 | 1 | 75-125 | 20 | -- |
| Copper | 6/22/2017 | 6/23/2017 | 6/23/2017 | 23042-010 | 21.0 | 20.0 | 37.4 | 38.6 | 82 | 88 | 3 | 75-125 | 20 | -- |
| Lead | 6/22/2017 | 6/23/2017 | 6/23/2017 | 23042-010 | 21.0 | 20.0 | 37.6 | 38.4 | 83 | 87 | 2 | 75-125 | 20 | -- |
| Mercury | 6/22/2017 | 6/28/2017 | 6/28/2017 | 23042-010 | 0.00 | 1.00 | 0.979 | 1.00 | 98 | 100 | 2 | 80-120 | 20 | -- |
| Molybdenum | 6/22/2017 | 6/23/2017 | 6/23/2017 | 23042-010 | 0.00 | 20.0 | 16.8 | 16.7 | 84 | 84 | 1 | 75-125 | 20 | -- |
| Nickel | 6/22/2017 | 6/23/2017 | 6/23/2017 | 23042-010 | 20.0 | 20.0 | 43.7 | 48.7 | 119 | 144 | 11 | 75-125 | 20 | M3, |
| Selenium | 6/22/2017 | 6/23/2017 | 6/23/2017 | 23042-010 | 0.00 | 20.0 | 17.9 | 18.7 | 89 | 94 | 4 | 75-125 | 20 | -- |
| Silver | 6/22/2017 | 6/23/2017 | 6/23/2017 | 23042-010 | 0.00 | 20.0 | 16.2 | 17.5 | 81 | 88 | 8 | 75-125 | 20 | -- |
| Thallium | 6/22/2017 | 6/23/2017 | 6/23/2017 | 23042-010 | 0.00 | 20.0 | 14.9 | 15.0 | 75 | 75 | 1 | 75-125 | 20 | -- |
| Vanadium | 6/22/2017 | 6/23/2017 | 6/23/2017 | 23042-010 | 28.0 | 20.0 | 44.4 | 44.6 | 82 | 83 | 0 | 75-125 | 20 | -- |
| Zinc | 6/22/2017 | 6/23/2017 | 6/23/2017 | 23042-010 | 87.0 | 20.0 | 114 | 121 | 135 | 170 | 6 | 75-125 | 20 | M3, |
| Arsenic | 6/23/2017 | 6/26/2017 | 6/26/2017 | 23042-025 | 5.10 | 20.0 | 23.1 | 24.1 | 90 | 95 | 4 | 75-125 | 20 | -- |

**QA/QC Report
for
Metals**

Reference #: NAM 23050

Reporting units: ppm

Laboratory Control Spike (LCS) / Laboratory Control Spike Duplicate (LCSD)

| Analyte | Date of Extraction | LCS Date of Analysis | LCSD Date of Analysis | Laboratory Sample # | SPC CONC | LCS | LCSD | %LCS | % LCSD | RPD | ACP %LCS | ACP RPD | Qual |
|------------|--------------------|----------------------|-----------------------|---------------------|----------|-------|-------|------|--------|-----|----------|---------|------|
| Antimony | 6/22/2017 | 6/23/2017 | 6/23/2017 | JA0622174 | 20.0 | 18.8 | 19.2 | 94 | 96 | 2 | 80-120 | 20 | -- |
| Arsenic | 6/22/2017 | 6/23/2017 | 6/23/2017 | JA0622174 | 20.0 | 18.5 | 18.2 | 93 | 91 | 2 | 80-120 | 20 | -- |
| Barium | 6/22/2017 | 6/23/2017 | 6/23/2017 | JA0622174 | 20.0 | 19.6 | 19.7 | 98 | 99 | 1 | 80-120 | 20 | -- |
| Beryllium | 6/22/2017 | 6/23/2017 | 6/23/2017 | JA0622174 | 20.0 | 18.0 | 18.2 | 90 | 91 | 1 | 80-120 | 20 | -- |
| Cadmium | 6/22/2017 | 6/23/2017 | 6/23/2017 | JA0622174 | 20.0 | 18.8 | 18.9 | 94 | 94 | 1 | 80-120 | 20 | -- |
| Chromium | 6/22/2017 | 6/23/2017 | 6/23/2017 | JA0622174 | 20.0 | 19.0 | 19.2 | 95 | 96 | 1 | 80-120 | 20 | -- |
| Cobalt | 6/22/2017 | 6/23/2017 | 6/23/2017 | JA0622174 | 20.0 | 18.9 | 19.1 | 94 | 96 | 1 | 80-120 | 20 | -- |
| Copper | 6/22/2017 | 6/23/2017 | 6/23/2017 | JA0622174 | 20.0 | 19.2 | 20.3 | 96 | 101 | 6 | 80-120 | 20 | -- |
| Lead | 6/22/2017 | 6/23/2017 | 6/23/2017 | JA0622174 | 20.0 | 19.8 | 20.2 | 99 | 101 | 2 | 80-120 | 20 | -- |
| Molybdenum | 6/22/2017 | 6/23/2017 | 6/23/2017 | JA0622174 | 20.0 | 19.0 | 19.4 | 95 | 97 | 2 | 80-120 | 20 | -- |
| Nickel | 6/22/2017 | 6/23/2017 | 6/23/2017 | JA0622174 | 20.0 | 19.7 | 20.1 | 99 | 100 | 2 | 80-120 | 20 | -- |
| Selenium | 6/22/2017 | 6/23/2017 | 6/23/2017 | JA0622174 | 20.0 | 18.1 | 17.7 | 91 | 89 | 2 | 80-120 | 20 | -- |
| Silver | 6/22/2017 | 6/23/2017 | 6/23/2017 | JA0622174 | 20.0 | 20.0 | 20.3 | 100 | 101 | 1 | 80-120 | 20 | -- |
| Thallium | 6/22/2017 | 6/23/2017 | 6/23/2017 | JA0622174 | 20.0 | 19.3 | 19.8 | 96 | 99 | 3 | 80-120 | 20 | -- |
| Vanadium | 6/22/2017 | 6/23/2017 | 6/23/2017 | JA0622174 | 20.0 | 18.8 | 19.1 | 94 | 96 | 2 | 80-120 | 20 | -- |
| Zinc | 6/22/2017 | 6/23/2017 | 6/23/2017 | JA0622174 | 20.0 | 19.8 | 20.3 | 99 | 101 | 2 | 80-120 | 20 | -- |
| Mercury | 6/22/2017 | 6/28/2017 | 6/28/2017 | JA0622175 | 1.00 | 0.982 | 0.980 | 98 | 98 | 0 | 80-120 | 20 | -- |
| Arsenic | 6/23/2017 | 6/26/2017 | 6/26/2017 | JA0623171 | 20.0 | 18.1 | 18.2 | 91 | 91 | 1 | 80-120 | 20 | -- |

Data Qualifier Definitions

Qualifier

D2 = Sample required dilution due to high concentration of target analyte.

M2 = Matrix spike recovery was low, the associated blank spike recovery was acceptable.

| | | | |
|-----------|-------|----------|--------|
| 23042-010 | 6010B | Antimony | MS/MSD |
|-----------|-------|----------|--------|

M3 = The spike recovery value is unusable since the analyte concentration in the sample is disproportionate to spike level. The associated blank spike recovery was acceptable.

| | | | |
|-----------|-------|--------|--------|
| 23042-010 | 6010B | Barium | MS/MSD |
|-----------|-------|--------|--------|

| | | | |
|-----------|-------|--------|--------|
| 23042-010 | 6010B | Nickel | MS/MSD |
|-----------|-------|--------|--------|

| | | | |
|-----------|-------|------|--------|
| 23042-010 | 6010B | Zinc | MS/MSD |
|-----------|-------|------|--------|

Definition of terms:

| | |
|--------------------------|--|
| R1 | Result of unspiked laboratory sample used for matrix spike determination. |
| SP CONC (or Spike Conc.) | Spike concentration added to sample or blank |
| MS | Matrix Spike sample result |
| MSD | Matrix Spike Duplicate sample result |
| %MS | Percent recovery of MS: $\{(MS-R1) / SP\ CONC\} \times 100$ |
| %MSD | Percent recovery of MSD: $\{(MSD-R1) / SP\ CONC\} \times 100$ |
| RPD (for MS/MSD) | Relative Percent Difference: $\{(MS-MSD) / (MS+MSD)\} \times 100 \times 2$ |
| LCS | Laboratory Control Sample result |
| LCSD | Laboratory Control Sample Duplicate result |
| %LCS | Percent recovery of LCS: $\{(LCS) / SP\ CONC\} \times 100$ |
| %LCSD | Percent recovery of LCSD: $\{(LCSD) / SP\ CONC\} \times 100$ |
| RPD (for LCS/LCSD) | Relative Percent Difference: $\{(LCS-LCSD) / (LCS+LCSD)\} \times 100 \times 2$ |
| ACP %LCS | Acceptable percent recovery range for Laboratory Control Samples. |
| ACP %MS | Acceptable percent recovery range for Matrix Spike samples |
| ACP RPD | Acceptable Relative Percent Difference |
| D | Detectable, result must be greater than zero |
| Qual | A checked box indicates a data qualifier was utilized and/or required for this analyte see attached explanation. |
| ND | Analyte Not Detected |

Sample Receipt Report

Laboratory Reference NAM 23050

Logged in by MM

| | | | |
|------------------------|-----------------------|------------------|---------------------------------|
| Received: | <u>06/21/17 16:20</u> | Company Name: | <u>Ninyo & Moore</u> |
| Method of Shipment: | <u>Lab Pick-Up</u> | Project Manager: | <u>Ms. Beth Abramson-Beck</u> |
| Shipping Container: | <u>Cooler</u> | Project Name: | <u>Black Mt Open Space Park</u> |
| # Shipping Containers: | <u>1</u> | Project #: | <u>108246002</u> |

Sample Quantity
6 Soil

| | | | |
|--------------------------------|--|---|-------------------------------|
| Chain of Custody | Complete <input checked="" type="checkbox"/> | Incomplete <input type="checkbox"/> | None <input type="checkbox"/> |
| Samples On Ice | Yes, Wet <input checked="" type="checkbox"/> | Yes, Blue <input type="checkbox"/> | No <input type="checkbox"/> |
| Temperature | <u>3°C</u> | | |
| Shipping Intact | Yes <input checked="" type="checkbox"/> | N/A <input type="checkbox"/> | No <input type="checkbox"/> |
| Shipping Custody Seals Intact | Yes <input type="checkbox"/> | N/A <input checked="" type="checkbox"/> | No <input type="checkbox"/> |
| Samples Intact | Yes <input checked="" type="checkbox"/> | | No <input type="checkbox"/> |
| Sample Custody Seals Intact | Yes <input type="checkbox"/> | N/A <input checked="" type="checkbox"/> | No <input type="checkbox"/> |
| Custody Seals Signed & Dated | Yes <input type="checkbox"/> | N/A <input checked="" type="checkbox"/> | No <input type="checkbox"/> |
| Proper Test Containers | Yes <input checked="" type="checkbox"/> | | No <input type="checkbox"/> |
| Proper Test Preservations | Yes <input checked="" type="checkbox"/> | | No <input type="checkbox"/> |
| Samples Within Hold Times | Yes <input checked="" type="checkbox"/> | | No <input type="checkbox"/> |
| VOAs Have Zero Headspace | Yes <input type="checkbox"/> | N/A <input checked="" type="checkbox"/> | No <input type="checkbox"/> |
| Sample Labels | Complete <input checked="" type="checkbox"/> | Incomplete <input type="checkbox"/> | None <input type="checkbox"/> |
| Sample Information Matches COC | Yes <input checked="" type="checkbox"/> | N/A <input type="checkbox"/> | No <input type="checkbox"/> |

Notes

Client Notified _____ By _____ On _____



Orange Coast Analytical, Inc.

3002 Dow, Suite 532, Tustin, CA 92780 (714) 832-0064 Fax (714) 832-0067
4620 E. Elwood, Suite 4, Phoenix, AZ 85040 (480) 736-0960 Fax (480) 736-0970

LABORATORY REPORT FORM

ORANGE COAST ANALYTICAL, INC.

3002 Dow Suite 532 Tustin, CA 92780

(714) 832-0064

Laboratory Certification (ELAP) No.: 2576

Expiration Date: 2017

Los Angeles County Sanitation District Lab ID# 10206

Laboratory Director's Name:

Mark Noorani

Client: Ninyo & Moore

Laboratory Reference: NAM 23153

Project Name: Black Mt Open Space Park


Project Number: 108246002

Date Received: 8/23/2017

Date Reported: 8/28/2017

Chain of Custody Received:

Analytical Method: 6010B,



Mark Noorani, Laboratory Director

Ms. Beth Abramson-Beck
Ninyo & Moore
475 Goddard Ste 200
Irvine, CA, 92618

Lab Reference #: NAM 23153
Project Name: Black Mt Open Space Park
Project #: 108246002

Case Narrative

Sample Receipt:

All samples on the Chain of Custody were received by OCA at 24.4°C, on ice.

Holding Times:

All samples were analyzed within required holding times unless otherwise noted in the data qualifier section of the report.

Analytical Methods:

Sample analysis was performed following the analytical methods listed on the cover page.

Data Qualifiers:

Within this report, data qualifiers may have been assigned to clarify deviations in common laboratory procedures or any divergence from laboratory QA/QC criteria. If a data qualifier has been used, it will appear in the back of the report along with its description. All method QA/QC criteria have been met unless otherwise noted in the data qualifier section.

Definition of Terms:

The definitions of common terms and acronyms used in the report have been placed at the back of the report to assist data users.

Comments:

None

Ms. Beth Abramson-Beck
Ninyo & Moore
475 Goddard Ste 200
Irvine, CA, 92618

Lab Reference #: NAM 23153
Project Name: Black Mt Open Space Park
Project #: 108246002

Client Sample Summary

| Client Sample ID | Lab Sample Number | Date Received | Date Sampled | Matrix |
|------------------|-------------------|---------------|--------------|--------|
| BMT-86 | 23153-001 | 8/23/2017 | 8/23/2017 | Soil |
| BMT-87 | 23153-002 | 8/23/2017 | 8/23/2017 | Soil |
| BMT-88 | 23153-003 | 8/23/2017 | 8/23/2017 | Soil |

Ms. Beth Abramson-Beck
 Ninyo & Moore
 475 Goddard Ste 200
 Irvine, CA, 92618

Lab Reference #: NAM 23153
 Project Name: Black Mt Open Space Park
 Project #: 108246002

Metals

| Client Sample ID | Lab Sample Number | Date Received | Date Sampled | Matrix | | | | |
|------------------|-------------------|-------------------|---------------|-----------------------|-----------------------|----------------------|-------------|-----------|
| BMT-86 | 23153-001 | 8/23/2017 | 8/23/2017 | Soil | | | | |
| <u>ANALYTE</u> | <u>EPA Method</u> | <u>Result</u> | <u>Units</u> | <u>Date Extracted</u> | <u>Date Analyzed</u> | <u>Qual</u> | <u>DF</u> | |
| Arsenic | 6010B | 130 | mg/kg | 08/25/17 | 08/28/17 | -- | 1 | |
| BMT-87 | 23153-002 | 8/23/2017 | 8/23/2017 | Soil | | | | |
| <u>ANALYTE</u> | <u>EPA Method</u> | <u>Result</u> | <u>Units</u> | <u>Date Extracted</u> | <u>Date Analyzed</u> | <u>Qual</u> | <u>DF</u> | |
| Arsenic | 6010B | 24 | mg/kg | 08/25/17 | 08/28/17 | -- | 1 | |
| BMT-88 | 23153-003 | 8/23/2017 | 8/23/2017 | Soil | | | | |
| <u>ANALYTE</u> | <u>EPA Method</u> | <u>Result</u> | <u>Units</u> | <u>Date Extracted</u> | <u>Date Analyzed</u> | <u>Qual</u> | <u>DF</u> | |
| Arsenic | 6010B | 26 | mg/kg | 08/25/17 | 08/28/17 | -- | 1 | |
| Method Blank | | | | Soil | | | | |
| <u>MB ID</u> | <u>ANALYTE</u> | <u>EPA Method</u> | <u>Result</u> | <u>Units</u> | <u>Date Extracted</u> | <u>Date Analyzed</u> | <u>Qual</u> | <u>DF</u> |
| MBJA0825171 | Arsenic | 6010B | <0.50 | mg/kg | 08/25/17 | 08/28/17 | -- | 1 |

**QA/QC Report
for
Metals**

Reference #: NAM 23153

Reporting units: ppm

Matrix Spike (MS) / Matrix Spike Duplicate (MSD)

6010B

| Analyte | Date of Extraction | MS Date of Analysis | MSD Date of Analysis | Laboratory Sample # | R1 | SPC CONC | MS | MSD | %MS | %MSD | RPD | ACP %MS | ACP RPD | Qual |
|---------|--------------------|---------------------|----------------------|---------------------|------|----------|------|------|-----|------|-----|---------|---------|------|
| Arsenic | 8/25/2017 | 8/28/2017 | 8/28/2017 | 23154-001 | 2.20 | 20.0 | 18.9 | 18.7 | 83 | 82 | 1 | 75-125 | 20 | -- |

Laboratory Control Spike (LCS) / Laboratory Control Spike Duplicate (LCSD)

| Analyte | Date of Extraction | LCS Date of Analysis | LCSD Date of Analysis | Laboratory Sample # | SPC CONC | LCS | LCSD | %LCS | %LCSD | RPD | ACP %LCS | ACP RPD | Qual |
|---------|--------------------|----------------------|-----------------------|---------------------|----------|------|------|------|-------|-----|----------|---------|------|
| Arsenic | 8/25/2017 | 8/28/2017 | 8/28/2017 | JA0825171 | 20.0 | 17.8 | 18.9 | 89 | 94 | 6 | 80-120 | 20 | -- |

Definition of terms:

| | |
|--------------------------|--|
| R1 | Result of unspiked laboratory sample used for matrix spike determination. |
| SP CONC (or Spike Conc.) | Spike concentration added to sample or blank |
| MS | Matrix Spike sample result |
| MSD | Matrix Spike Duplicate sample result |
| %MS | Percent recovery of MS: $\{(MS-R1) / SP\ CONC\} \times 100$ |
| %MSD | Percent recovery of MSD: $\{(MSD-R1) / SP\ CONC\} \times 100$ |
| RPD (for MS/MSD) | Relative Percent Difference: $\{(MS-MSD) / (MS+MSD)\} \times 100 \times 2$ |
| LCS | Laboratory Control Sample result |
| LCSD | Laboratory Control Sample Duplicate result |
| %LCS | Percent recovery of LCS: $\{(LCS) / SP\ CONC\} \times 100$ |
| %LCSD | Percent recovery of LCSD: $\{(LCSD) / SP\ CONC\} \times 100$ |
| RPD (for LCS/LCSD) | Relative Percent Difference: $\{(LCS-LCSD) / (LCS+LCSD)\} \times 100 \times 2$ |
| ACP %LCS | Acceptable percent recovery range for Laboratory Control Samples. |
| ACP %MS | Acceptable percent recovery range for Matrix Spike samples |
| ACP RPD | Acceptable Relative Percent Difference |
| D | Detectable, result must be greater than zero |
| Qual | A checked box indicates a data qualifier was utilized and/or required for this analyte see attached explanation. |
| ND | Analyte Not Detected |

Sample Receipt Report

Laboratory Reference NAM 23153

Logged in by MM

Received: 08/23/17 14:30

Company Name: Ninyo & Moore

Method of Shipment: Lab Pick-Up

Project Manager: Ms. Beth Abramson-Beck

Shipping Container: Cooler

Project Name: Black Mt Open Space Park

Shipping Containers: 1

Project #: 108246002

Sample Quantity

3 Soil

| | | | |
|--------------------------------|--|---|-------------------------------|
| Chain of Custody | Complete <input checked="" type="checkbox"/> | Incomplete <input type="checkbox"/> | None <input type="checkbox"/> |
| Samples On Ice | Yes, Wet <input type="checkbox"/> | Yes, Blue <input checked="" type="checkbox"/> | No <input type="checkbox"/> |
| Temperature | <u>24.4°C</u> | | |
| Shipping Intact | Yes <input checked="" type="checkbox"/> | N/A <input type="checkbox"/> | No <input type="checkbox"/> |
| Shipping Custody Seals Intact | Yes <input type="checkbox"/> | N/A <input checked="" type="checkbox"/> | No <input type="checkbox"/> |
| Samples Intact | Yes <input checked="" type="checkbox"/> | | No <input type="checkbox"/> |
| Sample Custody Seals Intact | Yes <input type="checkbox"/> | N/A <input checked="" type="checkbox"/> | No <input type="checkbox"/> |
| Custody Seals Signed & Dated | Yes <input type="checkbox"/> | N/A <input checked="" type="checkbox"/> | No <input type="checkbox"/> |
| Proper Test Containers | Yes <input checked="" type="checkbox"/> | | No <input type="checkbox"/> |
| Proper Test Preservations | Yes <input checked="" type="checkbox"/> | | No <input type="checkbox"/> |
| Samples Within Hold Times | Yes <input checked="" type="checkbox"/> | | No <input type="checkbox"/> |
| VOAs Have Zero Headspace | Yes <input type="checkbox"/> | N/A <input checked="" type="checkbox"/> | No <input type="checkbox"/> |
| Sample Labels | Complete <input checked="" type="checkbox"/> | Incomplete <input type="checkbox"/> | None <input type="checkbox"/> |
| Sample Information Matches COC | Yes <input checked="" type="checkbox"/> | N/A <input type="checkbox"/> | No <input type="checkbox"/> |

Notes

Client Notified _____ By _____ On _____



Orange Coast Analytical, Inc.

3002 Dow, Suite 532, Tustin, CA 92780 (714) 832-0064 Fax (714) 832-0067
4620 E. Elwood, Suite 4, Phoenix, AZ 85040 (480) 736-0960 Fax (480) 736-0970

LABORATORY REPORT FORM

ORANGE COAST ANALYTICAL, INC.

3002 Dow Suite 532 Tustin, CA 92780

(714) 832-0064

Laboratory Certification (ELAP) No.: 2576

Expiration Date: 2017

Los Angeles County Sanitation District Lab ID# 10206

Laboratory Director's Name:

Mark Noorani

Client: Ninyo & Moore

Laboratory Reference: NAM 23201

Project Name: Black Mountain Open Space Park


Project Number: 108246002

Date Received: 9/29/2017

Date Reported: 10/2/2017

Chain of Custody Received:

Analytical Method: 6010B,



Mark Noorani, Laboratory Director

Mr. Adrian Olivares
Ninyo & Moore
5710 Ruffin Rd
San Diego, CA, 92123

Lab Reference #: NAM 23201
Project Name: Black Mountain Open Space Park
Project #: 108246002

Case Narrative

Sample Receipt:

All samples on the Chain of Custody were received by OCA at 4.0°C, on ice.

Holding Times:

All samples were analyzed within required holding times unless otherwise noted in the data qualifier section of the report.

Analytical Methods:

Sample analysis was performed following the analytical methods listed on the cover page.

Data Qualifiers:

Within this report, data qualifiers may have been assigned to clarify deviations in common laboratory procedures or any divergence from laboratory QA/QC criteria. If a data qualifier has been used, it will appear in the back of the report along with its description. All method QA/QC criteria have been met unless otherwise noted in the data qualifier section.

Definition of Terms:

The definitions of common terms and acronyms used in the report have been placed at the back of the report to assist data users.

Comments:

None

Mr. Adrian Olivares
Ninyo & Moore
5710 Ruffin Rd
San Diego, CA, 92123

Lab Reference #: NAM 23201
Project Name: Black Mountain Open Space Park
Project #: 108246002

Client Sample Summary

| Client Sample ID | Lab Sample Number | Date Received | Date Sampled | Matrix |
|------------------|-------------------|---------------|--------------|--------|
| BMT-89 (434) | 23201-001 | 9/29/2017 | 9/8/2017 | Soil |
| BMT-90 (446) | 23201-002 | 9/29/2017 | 9/8/2017 | Soil |
| BMT-91 (447) | 23201-003 | 9/29/2017 | 9/8/2017 | Soil |
| BMT-92 (450) | 23201-004 | 9/29/2017 | 9/8/2017 | Soil |
| BMT-93 (451) | 23201-005 | 9/29/2017 | 9/8/2017 | Soil |
| BMT-94 (536) | 23201-006 | 9/29/2017 | 9/8/2017 | Soil |

Mr. Adrian Olivares
 Ninyo & Moore
 5710 Ruffin Rd
 San Diego, CA, 92123

Lab Reference #: NAM 23201
 Project Name: Black Mountain Open Space Park
 Project #: 108246002

Metals

| Client Sample ID | Lab Sample Number | Date Received | Date Sampled | Matrix | | | |
|------------------|-------------------|---------------|--------------|-----------------------|----------------------|-------------|-----------|
| BMT-89 (434) | 23201-001 | 9/29/2017 | 9/8/2017 | Soil | | | |
| <u>ANALYTE</u> | <u>EPA Method</u> | <u>Result</u> | <u>Units</u> | <u>Date Extracted</u> | <u>Date Analyzed</u> | <u>Qual</u> | <u>DF</u> |
| Arsenic | 6010B | 200 | mg/kg | 09/29/17 | 10/01/17 | -- | 1 |
| BMT-90 (446) | 23201-002 | 9/29/2017 | 9/8/2017 | Soil | | | |
| <u>ANALYTE</u> | <u>EPA Method</u> | <u>Result</u> | <u>Units</u> | <u>Date Extracted</u> | <u>Date Analyzed</u> | <u>Qual</u> | <u>DF</u> |
| Arsenic | 6010B | 78 | mg/kg | 09/29/17 | 10/01/17 | -- | 1 |
| BMT-91 (447) | 23201-003 | 9/29/2017 | 9/8/2017 | Soil | | | |
| <u>ANALYTE</u> | <u>EPA Method</u> | <u>Result</u> | <u>Units</u> | <u>Date Extracted</u> | <u>Date Analyzed</u> | <u>Qual</u> | <u>DF</u> |
| Arsenic | 6010B | 130 | mg/kg | 09/29/17 | 10/01/17 | -- | 1 |
| BMT-92 (450) | 23201-004 | 9/29/2017 | 9/8/2017 | Soil | | | |
| <u>ANALYTE</u> | <u>EPA Method</u> | <u>Result</u> | <u>Units</u> | <u>Date Extracted</u> | <u>Date Analyzed</u> | <u>Qual</u> | <u>DF</u> |
| Arsenic | 6010B | 130 | mg/kg | 09/29/17 | 10/01/17 | -- | 1 |
| BMT-93 (451) | 23201-005 | 9/29/2017 | 9/8/2017 | Soil | | | |
| <u>ANALYTE</u> | <u>EPA Method</u> | <u>Result</u> | <u>Units</u> | <u>Date Extracted</u> | <u>Date Analyzed</u> | <u>Qual</u> | <u>DF</u> |
| Arsenic | 6010B | 360 | mg/kg | 09/29/17 | 10/01/17 | -- | 1 |
| BMT-94 (536) | 23201-006 | 9/29/2017 | 9/8/2017 | Soil | | | |
| <u>ANALYTE</u> | <u>EPA Method</u> | <u>Result</u> | <u>Units</u> | <u>Date Extracted</u> | <u>Date Analyzed</u> | <u>Qual</u> | <u>DF</u> |
| Arsenic | 6010B | 150 | mg/kg | 09/29/17 | 10/01/17 | -- | 1 |

Mr. Adrian Olivares
Ninyo & Moore
5710 Ruffin Rd
San Diego, CA, 92123

Lab Reference #: NAM 23201
Project Name: Black Mountain Open Space Park
Project #: 108246002

Metals

| Client Sample ID | Lab Sample Number | Date Received | Date Sampled | Matrix | | | | |
|------------------|-------------------|-------------------|---------------|--------------|-----------------------|----------------------|-------------|-----------|
| Method Blank | | | | Soil | | | | |
| <u>MB ID</u> | <u>ANALYTE</u> | <u>EPA Method</u> | <u>Result</u> | <u>Units</u> | <u>Date Extracted</u> | <u>Date Analyzed</u> | <u>Qual</u> | <u>DF</u> |
| MBJA0929172 | Arsenic | 6010B | <2.0 | mg/kg | 09/29/17 | 10/01/17 | -- | 1 |

**QA/QC Report
for
Metals**

Reference #: NAM 23201

Reporting units: ppm

Matrix Spike (MS) / Matrix Spike Duplicate (MSD)

6010B

| Analyte | Date of Extraction | MS Date of Analysis | MSD Date of Analysis | Laboratory Sample # | R1 | SPC CONC | MS | MSD | %MS | %MSD | RPD | ACP %MS | ACP RPD | Qual |
|---------|--------------------|---------------------|----------------------|---------------------|-----|----------|-----|-----|-----|------|-----|---------|---------|------|
| Arsenic | 9/29/2017 | 10/1/2017 | 10/1/2017 | 23201-001 | 200 | 20.0 | 214 | 216 | 70 | 80 | 1 | 75-125 | 20 | M3, |

Laboratory Control Spike (LCS) / Laboratory Control Spike Duplicate (LCSD)

| Analyte | Date of Extraction | LCS Date of Analysis | LCSD Date of Analysis | Laboratory Sample # | SPC CONC | LCS | LCSD | %LCS | %LCSD | RPD | ACP %LCS | ACP RPD | Qual |
|---------|--------------------|----------------------|-----------------------|---------------------|----------|------|------|------|-------|-----|----------|---------|------|
| Arsenic | 9/29/2017 | 10/1/2017 | 10/1/2017 | JA0929172 | 20.0 | 17.6 | 17.4 | 88 | 87 | 1 | 80-120 | 20 | -- |

Data Qualifier Definitions

Qualifier

M3 = The spike recovery value is unusable since the analyte concentration in the sample is disproportionate to spike level. The associated blank spike recovery was acceptable.

| | | | |
|-----------|-------|---------|--------|
| 23201-001 | 6010B | Arsenic | MS/MSD |
|-----------|-------|---------|--------|

Definition of terms:

| | |
|--------------------------|--|
| R1 | Result of unspiked laboratory sample used for matrix spike determination. |
| SP CONC (or Spike Conc.) | Spike concentration added to sample or blank |
| MS | Matrix Spike sample result |
| MSD | Matrix Spike Duplicate sample result |
| %MS | Percent recovery of MS: $\{(MS-R1) / SP\ CONC\} \times 100$ |
| %MSD | Percent recovery of MSD: $\{(MSD-R1) / SP\ CONC\} \times 100$ |
| RPD (for MS/MSD) | Relative Percent Difference: $\{(MS-MSD) / (MS+MSD)\} \times 100 \times 2$ |
| LCS | Laboratory Control Sample result |
| LCSD | Laboratory Control Sample Duplicate result |
| %LCS | Percent recovery of LCS: $\{(LCS) / SP\ CONC\} \times 100$ |
| %LCSD | Percent recovery of LCSD: $\{(LCSD) / SP\ CONC\} \times 100$ |
| RPD (for LCS/LCSD) | Relative Percent Difference: $\{(LCS-LCSD) / (LCS+LCSD)\} \times 100 \times 2$ |
| ACP %LCS | Acceptable percent recovery range for Laboratory Control Samples. |
| ACP %MS | Acceptable percent recovery range for Matrix Spike samples |
| ACP RPD | Acceptable Relative Percent Difference |
| D | Detectable, result must be greater than zero |
| Qual | A checked box indicates a data qualifier was utilized and/or required for this analyte see attached explanation. |
| ND | Analyte Not Detected |

Sample Receipt Report

Laboratory Reference NAM 23201

Logged in by MM

Received: 09/29/17 13:40 Company Name: Ninyo & Moore
Method of Shipment: Lab Pick-Up Project Manager: Mr. Adrian Olivares
Shipping Container: Cooler Project Name: Black Mountain Open Space Park
Shipping Containers: 1 Project #: 108246002

Sample Quantity
6 Soil

| | | | |
|--------------------------------|--|---|-------------------------------|
| Chain of Custody | Complete <input checked="" type="checkbox"/> | Incomplete <input type="checkbox"/> | None <input type="checkbox"/> |
| Samples On Ice | Yes, Wet <input checked="" type="checkbox"/> | Yes, Blue <input type="checkbox"/> | No <input type="checkbox"/> |
| Temperature | <u>4.0°C</u> | | |
| Shipping Intact | Yes <input checked="" type="checkbox"/> | N/A <input type="checkbox"/> | No <input type="checkbox"/> |
| Shipping Custody Seals Intact | Yes <input type="checkbox"/> | N/A <input checked="" type="checkbox"/> | No <input type="checkbox"/> |
| Samples Intact | Yes <input checked="" type="checkbox"/> | | No <input type="checkbox"/> |
| Sample Custody Seals Intact | Yes <input type="checkbox"/> | N/A <input checked="" type="checkbox"/> | No <input type="checkbox"/> |
| Custody Seals Signed & Dated | Yes <input type="checkbox"/> | N/A <input checked="" type="checkbox"/> | No <input type="checkbox"/> |
| Proper Test Containers | Yes <input checked="" type="checkbox"/> | | No <input type="checkbox"/> |
| Proper Test Preservations | Yes <input checked="" type="checkbox"/> | | No <input type="checkbox"/> |
| Samples Within Hold Times | Yes <input checked="" type="checkbox"/> | | No <input type="checkbox"/> |
| VOAs Have Zero Headspace | Yes <input type="checkbox"/> | N/A <input checked="" type="checkbox"/> | No <input type="checkbox"/> |
| Sample Labels | Complete <input checked="" type="checkbox"/> | Incomplete <input type="checkbox"/> | None <input type="checkbox"/> |
| Sample Information Matches COC | Yes <input checked="" type="checkbox"/> | N/A <input type="checkbox"/> | No <input type="checkbox"/> |

Notes

Client Notified _____ By _____ On _____



Orange Coast Analytical, Inc.

3002 Dow, Suite 532, Tustin, CA 92780 (714) 832-0064 Fax (714) 832-0067
4620 E. Elwood, Suite 4, Phoenix, AZ 85040 (480) 736-0960 Fax (480) 736-0970

LABORATORY REPORT FORM

ORANGE COAST ANALYTICAL, INC.

3002 Dow Suite 532 Tustin, CA 92780

(714) 832-0064

Laboratory Certification (ELAP) No.: 2576

Expiration Date: 2017

Los Angeles County Sanitation District Lab ID# 10206

Laboratory Director's Name:

Mark Noorani

Client: Ninyo & Moore

Laboratory Reference: NAM 23218

Project Name: Black Mtn


Project Number: 108246002

Date Received: 10/6/2017

Date Reported: 10/12/2017

Chain of Custody Received:

Analytical Method: 6010B,



Mark Noorani, Laboratory Director

Ms. Beth Abramson-Beck
Ninyo & Moore
475 Goddard Ste 200
Irvine, CA, 92618

Lab Reference #: NAM 23218
Project Name: Black Mtn
Project #: 108246002

Case Narrative

Sample Receipt:

All samples on the Chain of Custody were received by OCA at 4.4°C, on ice.

Holding Times:

All samples were analyzed within required holding times unless otherwise noted in the data qualifier section of the report.

Analytical Methods:

Sample analysis was performed following the analytical methods listed on the cover page.

Data Qualifiers:

Within this report, data qualifiers may have been assigned to clarify deviations in common laboratory procedures or any divergence from laboratory QA/QC criteria. If a data qualifier has been used, it will appear in the back of the report along with its description. All method QA/QC criteria have been met unless otherwise noted in the data qualifier section.

Definition of Terms:

The definitions of common terms and acronyms used in the report have been placed at the back of the report to assist data users.

Comments:

None

Ms. Beth Abramson-Beck
Ninyo & Moore
475 Goddard Ste 200
Irvine, CA, 92618

Lab Reference #: NAM 23218
Project Name: Black Mtn
Project #: 108246002

Client Sample Summary

| Client Sample ID | Lab Sample Number | Date Received | Date Sampled | Matrix |
|------------------|-------------------|---------------|--------------|--------|
| BMT-95 | 23218-001 | 10/6/2017 | 10/6/2017 | Soil |
| BMT-96 | 23218-002 | 10/6/2017 | 10/6/2017 | Soil |
| BMT-97 | 23218-003 | 10/6/2017 | 10/6/2017 | Soil |
| BMT-98 | 23218-004 | 10/6/2017 | 10/6/2017 | Soil |
| BMT-99 | 23218-005 | 10/6/2017 | 10/6/2017 | Soil |
| BMT-100 | 23218-006 | 10/6/2017 | 10/6/2017 | Soil |
| BMT-101 | 23218-007 | 10/6/2017 | 10/6/2017 | Soil |
| BMT-102 | 23218-008 | 10/6/2017 | 10/6/2017 | Soil |
| BMT-103 | 23218-009 | 10/6/2017 | 10/6/2017 | Soil |
| BMT-104 | 23218-010 | 10/6/2017 | 10/6/2017 | Soil |
| BMT-105 | 23218-011 | 10/6/2017 | 10/6/2017 | Soil |

Ms. Beth Abramson-Beck
 Ninyo & Moore
 475 Goddard Ste 200
 Irvine, CA, 92618

Lab Reference #: NAM 23218
 Project Name: Black Mtn
 Project #: 108246002

Metals

| Client Sample ID | Lab Sample Number | Date Received | Date Sampled | Matrix | | | |
|------------------|-------------------|---------------|--------------|-----------------------|----------------------|-------------|-----------|
| BMT-95 | 23218-001 | 10/6/2017 | 10/6/2017 | Soil | | | |
| <u>ANALYTE</u> | <u>EPA Method</u> | <u>Result</u> | <u>Units</u> | <u>Date Extracted</u> | <u>Date Analyzed</u> | <u>Qual</u> | <u>DF</u> |
| Arsenic | 6010B | 45 | mg/kg | 10/11/17 | 10/12/17 | -- | 1 |
| BMT-96 | 23218-002 | 10/6/2017 | 10/6/2017 | Soil | | | |
| <u>ANALYTE</u> | <u>EPA Method</u> | <u>Result</u> | <u>Units</u> | <u>Date Extracted</u> | <u>Date Analyzed</u> | <u>Qual</u> | <u>DF</u> |
| Arsenic | 6010B | 9.6 | mg/kg | 10/11/17 | 10/12/17 | -- | 1 |
| BMT-97 | 23218-003 | 10/6/2017 | 10/6/2017 | Soil | | | |
| <u>ANALYTE</u> | <u>EPA Method</u> | <u>Result</u> | <u>Units</u> | <u>Date Extracted</u> | <u>Date Analyzed</u> | <u>Qual</u> | <u>DF</u> |
| Arsenic | 6010B | 15 | mg/kg | 10/11/17 | 10/12/17 | -- | 1 |
| BMT-98 | 23218-004 | 10/6/2017 | 10/6/2017 | Soil | | | |
| <u>ANALYTE</u> | <u>EPA Method</u> | <u>Result</u> | <u>Units</u> | <u>Date Extracted</u> | <u>Date Analyzed</u> | <u>Qual</u> | <u>DF</u> |
| Arsenic | 6010B | 150 | mg/kg | 10/11/17 | 10/12/17 | -- | 1 |
| BMT-99 | 23218-005 | 10/6/2017 | 10/6/2017 | Soil | | | |
| <u>ANALYTE</u> | <u>EPA Method</u> | <u>Result</u> | <u>Units</u> | <u>Date Extracted</u> | <u>Date Analyzed</u> | <u>Qual</u> | <u>DF</u> |
| Arsenic | 6010B | 20 | mg/kg | 10/11/17 | 10/12/17 | -- | 1 |
| BMT-100 | 23218-006 | 10/6/2017 | 10/6/2017 | Soil | | | |
| <u>ANALYTE</u> | <u>EPA Method</u> | <u>Result</u> | <u>Units</u> | <u>Date Extracted</u> | <u>Date Analyzed</u> | <u>Qual</u> | <u>DF</u> |
| Arsenic | 6010B | 70 | mg/kg | 10/11/17 | 10/12/17 | -- | 1 |

Ms. Beth Abramson-Beck
 Ninyo & Moore
 475 Goddard Ste 200
 Irvine, CA, 92618

Lab Reference #: NAM 23218
 Project Name: Black Mtn
 Project #: 108246002

Metals

| Client Sample ID | Lab Sample Number | Date Received | Date Sampled | Matrix | | | | |
|------------------|-------------------|-------------------|---------------|-----------------------|-----------------------|----------------------|-------------|-----------|
| BMT-101 | 23218-007 | 10/6/2017 | 10/6/2017 | Soil | | | | |
| <u>ANALYTE</u> | <u>EPA Method</u> | <u>Result</u> | <u>Units</u> | <u>Date Extracted</u> | <u>Date Analyzed</u> | <u>Qual</u> | <u>DF</u> | |
| Arsenic | 6010B | 57 | mg/kg | 10/11/17 | 10/12/17 | -- | 1 | |
| BMT-102 | 23218-008 | 10/6/2017 | 10/6/2017 | Soil | | | | |
| <u>ANALYTE</u> | <u>EPA Method</u> | <u>Result</u> | <u>Units</u> | <u>Date Extracted</u> | <u>Date Analyzed</u> | <u>Qual</u> | <u>DF</u> | |
| Arsenic | 6010B | 89 | mg/kg | 10/11/17 | 10/12/17 | -- | 1 | |
| BMT-103 | 23218-009 | 10/6/2017 | 10/6/2017 | Soil | | | | |
| <u>ANALYTE</u> | <u>EPA Method</u> | <u>Result</u> | <u>Units</u> | <u>Date Extracted</u> | <u>Date Analyzed</u> | <u>Qual</u> | <u>DF</u> | |
| Arsenic | 6010B | 70 | mg/kg | 10/11/17 | 10/12/17 | -- | 1 | |
| BMT-104 | 23218-010 | 10/6/2017 | 10/6/2017 | Soil | | | | |
| <u>ANALYTE</u> | <u>EPA Method</u> | <u>Result</u> | <u>Units</u> | <u>Date Extracted</u> | <u>Date Analyzed</u> | <u>Qual</u> | <u>DF</u> | |
| Arsenic | 6010B | 87 | mg/kg | 10/11/17 | 10/12/17 | -- | 1 | |
| BMT-105 | 23218-011 | 10/6/2017 | 10/6/2017 | Soil | | | | |
| <u>ANALYTE</u> | <u>EPA Method</u> | <u>Result</u> | <u>Units</u> | <u>Date Extracted</u> | <u>Date Analyzed</u> | <u>Qual</u> | <u>DF</u> | |
| Arsenic | 6010B | 87 | mg/kg | 10/11/17 | 10/12/17 | -- | 1 | |
| Method Blank | | | | | | Soil | | |
| <u>MB ID</u> | <u>ANALYTE</u> | <u>EPA Method</u> | <u>Result</u> | <u>Units</u> | <u>Date Extracted</u> | <u>Date Analyzed</u> | <u>Qual</u> | <u>DF</u> |
| MBJA1011171 | Arsenic | 6010B | <2.0 | mg/kg | 10/11/17 | 10/12/17 | -- | 1 |

**QA/QC Report
for
Metals**

Reference #: NAM 23218

Reporting units: ppm

Matrix Spike (MS) / Matrix Spike Duplicate (MSD)

6010B

| Analyte | Date of Extraction | MS Date of Analysis | MSD Date of Analysis | Laboratory Sample # | R1 | SPC CONC | MS | MSD | %MS | %MSD | RPD | ACP %MS | ACP RPD | Qual |
|---------|--------------------|---------------------|----------------------|---------------------|------|----------|------|------|-----|------|-----|---------|---------|------|
| Arsenic | 10/11/2017 | 10/12/2017 | 10/12/2017 | 23218-001 | 45.0 | 20.0 | 65.7 | 64.4 | 103 | 97 | 2 | 75-125 | 20 | -- |

Laboratory Control Spike (LCS) / Laboratory Control Spike Duplicate (LCSD)

| Analyte | Date of Extraction | LCS Date of Analysis | LCSD Date of Analysis | Laboratory Sample # | SPC CONC | LCS | LCSD | %LCS | %LCSD | RPD | ACP %LCS | ACP RPD | Qual |
|---------|--------------------|----------------------|-----------------------|---------------------|----------|------|------|------|-------|-----|----------|---------|------|
| Arsenic | 10/11/2017 | 10/12/2017 | 10/12/2017 | JA1011171 | 20.0 | 18.4 | 18.3 | 92 | 91 | 1 | 80-120 | 20 | -- |

Definition of terms:

| | |
|--------------------------|---|
| R1 | Result of unspiked laboratory sample used for matrix spike determination. |
| SP CONC (or Spike Conc.) | Spike concentration added to sample or blank |
| MS | Matrix Spike sample result |
| MSD | Matrix Spike Duplicate sample result |
| %MS | Percent recovery of MS: $\{(MS-R1) / SP\ CONC\} \times 100$ |
| %MSD | Percent recovery of MSD: $\{(MSD-R1) / SP\ CONC\} \times 100$ |
| RPD (for MS/MSD) | Relative Percent Difference: $\{(MS-MSD) / (MS+MSD)\} \times 100 \times 2$ |
| LCS | Laboratory Control Sample result |
| LCSD | Laboratory Control Sample Duplicate result |
| %LCS | Percent recovery of LCS: $\{(LCS) / SP\ CONC\} \times 100$ |
| %LCSD | Percent recovery of LCSD: $\{(LCSD) / SP\ CONC\} \times 100$ |
| RPD (for LCS/LCSD) | Relative Percent Difference: $\{(LCS-LCSD) / (LCS+LCSD)\} \times 100 \times 2$ |
| ACP %LCS | Acceptable percent recovery range for Laboratory Control Samples. |
| ACP %MS | Acceptable percent recovery range for Matrix Spike samples |
| ACP RPD | Acceptable Relative Percent Difference |
| D | Detectable, result must be greater than zero |
| Qual | A checked box indicates a data qualifier was utilized and/or required for this analyte see attached explanation. |
| ND | Analyte Not Detected |

Analysis Request and Chain of Custody Record



ORANGE COAST ANALYTICAL, INC. www.ocalab.com

3002 Dow, Suite 532
Tustin, CA 92780
(714) 832-0064 Fax (714) 832-0067

4620 E. Elwood, Suite 4
Phoenix, AZ 85040
(480) 736-0960 Fax (480) 736-0970

Lab Job No: 23218

Page 1 of 1

STANDARD

REQUIRED TURN AROUND TIME: Standard 24 Hours 48 Hours 72 Hours

| CUSTOMER INFORMATION | | PROJECT INFORMATION | | | | | | | | | |
|---|-------------------|--------------------------------|-------------|---------------|----------------|--|--|--|--|--|--|
| COMPANY: <u>Ninyo & Moore</u> | | PROJECT NAME: <u>Black Mtn</u> | | | | | | | | | |
| SEND REPORT TO: <u>Beth Abramson Beck</u> | | NUMBER: <u>108246002</u> | | | | | | | | | |
| EMAIL: <u>BABRAMSONBECK@ninyo-moore.com</u> | | ADDRESS: | | | | | | | | | |
| ADDRESS: | | P.O. #: | | | | | | | | | |
| PHONE: <u>858 576 1000</u> FAX: | | SAMPLED BY: | | | | | | | | | |
| SAMPLE ID | NO. OF CONTAINERS | SAMPLE DATE | SAMPLE TIME | SAMPLE MATRIX | CONTAINER TYPE | REMARKS/PRECAUTIONS | | | | | |
| 1 | 1 | 10/6/17 | 8:42 | Soil | GLASS | <div style="writing-mode: vertical-rl; transform: rotate(180deg); font-weight: bold;">ANALYSIS REQUEST / PRESERVATIVE</div> <div style="font-size: 2em; font-weight: bold; color: red;">ARSENIC COLOUR</div> | | | | | |
| 2 | 1 | | 8:43 | | | | | | | | |
| 3 | 1 | | 8:44 | | | | | | | | |
| 4 | 1 | | 8:53 | | | | | | | | |
| 5 | 1 | | 9:01 | | | | | | | | |
| 6 | 1 | | 9:10 | | | | | | | | |
| 7 | 1 | | 9:12 | | | | | | | | |
| 8 | 1 | | 9:36 | | | | | | | | |
| 9 | 1 | | 9:37 | | | | | | | | |
| 10 | 1 | | 9:41 | | | | | | | | |
| 11 | 1 | | 9:43 | Waggle | | | | | | | |

Total No. of Samples: _____ Method of Shipment: _____ Preservative: 1 = Ice 2 = HCl 3 = HNO₃ 4 = H₂SO₄ 5 = NaOH 6 = Other

| | | | | |
|---|------------------------------------|---------------------------------|---------------------------------|---|
| Relinquished By: <u>[Signature]</u> | Date/Time: <u>10/6/17 11:45 AM</u> | Received By: <u>[Signature]</u> | Date/Time: <u>10/6/17 11:48</u> | Sample Matrix: WW - Wastewater DW - Drinking Water SS - Soil/Solid GW - Groundwater OT - Other |
| Relinquished By: | Date/Time: | Received By: | Date/Time: | |
| Relinquished By: | Date/Time: | Received For Lab By: | Date/Time: | |
| Sample Integrity: <input checked="" type="checkbox"/> Intact <input checked="" type="checkbox"/> On Ice <u>4.4 °C</u> | | | | |

By signing above, client acknowledges responsibility for payment of all services requested on this chain of custody form and any additional services provided in support of this project. Payment is due within 30 days of invoice date unless otherwise agreed upon, in writing, with Orange Coast Analytical, Inc. All samples remain the property of the client. A disposal fee may be imposed if client fails to pickup sample

Sample Receipt Report

Laboratory Reference NAM 23218

Logged in by MM

Received: 10/06/17 11:48 Company Name: Ninyo & Moore
Method of Shipment: Lab Pick-Up Project Manager: Ms. Beth Abramson-Beck
Shipping Container: Cooler Project Name: Black Mtn
Shipping Containers: 1 Project #: 108246002

Sample Quantity
11 Soil

| | | | |
|--------------------------------|--|---|-------------------------------|
| Chain of Custody | Complete <input checked="" type="checkbox"/> | Incomplete <input type="checkbox"/> | None <input type="checkbox"/> |
| Samples On Ice | Yes, Wet <input checked="" type="checkbox"/> | Yes, Blue <input type="checkbox"/> | No <input type="checkbox"/> |
| Temperature | <u>4.4°C</u> | | |
| Shipping Intact | Yes <input checked="" type="checkbox"/> | N/A <input type="checkbox"/> | No <input type="checkbox"/> |
| Shipping Custody Seals Intact | Yes <input type="checkbox"/> | N/A <input checked="" type="checkbox"/> | No <input type="checkbox"/> |
| Samples Intact | Yes <input checked="" type="checkbox"/> | | No <input type="checkbox"/> |
| Sample Custody Seals Intact | Yes <input type="checkbox"/> | N/A <input checked="" type="checkbox"/> | No <input type="checkbox"/> |
| Custody Seals Signed & Dated | Yes <input type="checkbox"/> | N/A <input checked="" type="checkbox"/> | No <input type="checkbox"/> |
| Proper Test Containers | Yes <input checked="" type="checkbox"/> | | No <input type="checkbox"/> |
| Proper Test Preservations | Yes <input checked="" type="checkbox"/> | | No <input type="checkbox"/> |
| Samples Within Hold Times | Yes <input checked="" type="checkbox"/> | | No <input type="checkbox"/> |
| VOAs Have Zero Headpace | Yes <input type="checkbox"/> | N/A <input checked="" type="checkbox"/> | No <input type="checkbox"/> |
| Sample Labels | Complete <input checked="" type="checkbox"/> | Incomplete <input type="checkbox"/> | None <input type="checkbox"/> |
| Sample Information Matches COC | Yes <input checked="" type="checkbox"/> | N/A <input type="checkbox"/> | No <input type="checkbox"/> |

Notes

Client Notified _____ By _____ On _____



Orange Coast Analytical, Inc.

3002 Dow, Suite 532, Tustin, CA 92780 (714) 832-0064 Fax (714) 832-0067
4620 E. Elwood, Suite 4, Phoenix, AZ 85040 (480) 736-0960 Fax (480) 736-0970

LABORATORY REPORT FORM

ORANGE COAST ANALYTICAL, INC.

3002 Dow Suite 532 Tustin, CA 92780

(714) 832-0064

Laboratory Certification (ELAP) No.: 2576

Expiration Date: 2017

Los Angeles County Sanitation District Lab ID# 10206

Laboratory Director's Name:

Mark Noorani

Client: Ninyo & Moore

Laboratory Reference: NAM 23244

Project Name: Black Mountain


Project Number: 108246002

Date Received: 10/20/2017

Date Reported: 10/27/2017

Chain of Custody Received:

Analytical Method: 6010B,



Mark Noorani, Laboratory Director

Ms. Beth Abramson-Beck
Ninyo & Moore
475 Goddard Ste 200
Irvine, CA, 92618

Lab Reference #: NAM 23244
Project Name: Black Mountain
Project #: 108246002

Case Narrative

Sample Receipt:

All samples on the Chain of Custody were received by OCA at 6.0°C, on ice.

Holding Times:

All samples were analyzed within required holding times unless otherwise noted in the data qualifier section of the report.

Analytical Methods:

Sample analysis was performed following the analytical methods listed on the cover page.

Data Qualifiers:

Within this report, data qualifiers may have been assigned to clarify deviations in common laboratory procedures or any divergence from laboratory QA/QC criteria. If a data qualifier has been used, it will appear in the back of the report along with its description. All method QA/QC criteria have been met unless otherwise noted in the data qualifier section.

Definition of Terms:

The definitions of common terms and acronyms used in the report have been placed at the back of the report to assist data users.

Comments:

None

Ms. Beth Abramson-Beck
Ninyo & Moore
475 Goddard Ste 200
Irvine, CA, 92618

Lab Reference #: NAM 23244
Project Name: Black Mountain
Project #: 108246002

Client Sample Summary

| Client Sample ID | Lab Sample Number | Date Received | Date Sampled | Matrix |
|------------------|-------------------|---------------|--------------|--------|
| BMT 106 (537) | 23244-001 | 10/20/2017 | 9/8/2017 | Soil |
| BMT 107 (538) | 23244-002 | 10/20/2017 | 9/8/2017 | Soil |
| BMT 108 (539) | 23244-003 | 10/20/2017 | 9/8/2017 | Soil |
| BMT 109 (351) | 23244-004 | 10/20/2017 | 9/8/2017 | Soil |
| BMT 110 (356) | 23244-005 | 10/20/2017 | 9/8/2017 | Soil |
| BMT 111 (362) | 23244-006 | 10/20/2017 | 9/8/2017 | Soil |
| BMT 112 (367) | 23244-007 | 10/20/2017 | 9/8/2017 | Soil |
| BMT 113 (372) | 23244-008 | 10/20/2017 | 9/8/2017 | Soil |
| BMT 114 (377) | 23244-009 | 10/20/2017 | 9/8/2017 | Soil |
| BMT 115 (382) | 23244-010 | 10/20/2017 | 9/8/2017 | Soil |
| BMT 116 (387) | 23244-011 | 10/20/2017 | 9/8/2017 | Soil |
| BMT 117 (392) | 23244-012 | 10/20/2017 | 9/8/2017 | Soil |
| BMT 118 (397) | 23244-013 | 10/20/2017 | 9/8/2017 | Soil |
| BMT 119 (402) | 23244-014 | 10/20/2017 | 9/8/2017 | Soil |
| BMT-120 (407) | 23244-015 | 10/20/2017 | 9/8/2017 | Soil |
| BMT-121 (412) | 23244-016 | 10/20/2017 | 9/8/2017 | Soil |
| BMT-122 (417) | 23244-017 | 10/20/2017 | 9/8/2017 | Soil |
| BMT-123 (422) | 23244-018 | 10/20/2017 | 9/8/2017 | Soil |
| BMT-124 (427) | 23244-019 | 10/20/2017 | 9/8/2017 | Soil |
| BMT-125 (432) | 23244-020 | 10/20/2017 | 9/8/2017 | Soil |
| BMT-126 (438) | 23244-021 | 10/20/2017 | 9/8/2017 | Soil |
| BMT-127 (443) | 23244-022 | 10/20/2017 | 9/8/2017 | Soil |
| BMT-128 (448) | 23244-023 | 10/20/2017 | 9/8/2017 | Soil |
| BMT-129 (452) | 23244-024 | 10/20/2017 | 9/8/2017 | Soil |
| BMT-130 (457) | 23244-025 | 10/20/2017 | 9/8/2017 | Soil |
| BMT-131 (462) | 23244-026 | 10/20/2017 | 9/8/2017 | Soil |
| BMT-132 (467) | 23244-027 | 10/20/2017 | 9/8/2017 | Soil |
| BMT-133 (473) | 23244-028 | 10/20/2017 | 9/8/2017 | Soil |
| BMT-134 (478) | 23244-029 | 10/20/2017 | 9/8/2017 | Soil |
| BMT-135 (483) | 23244-030 | 10/20/2017 | 9/8/2017 | Soil |
| BMT-136 (488) | 23244-031 | 10/20/2017 | 9/8/2017 | Soil |
| BMT-137 (494) | 23244-032 | 10/20/2017 | 9/8/2017 | Soil |
| BMT-138 (498) | 23244-033 | 10/20/2017 | 9/8/2017 | Soil |
| BMT-139 (503) | 23244-034 | 10/20/2017 | 9/8/2017 | Soil |
| BMT-140 (508) | 23244-035 | 10/20/2017 | 9/8/2017 | Soil |
| BMT-141 (513) | 23244-036 | 10/20/2017 | 9/8/2017 | Soil |
| BMT-142 (528) | 23244-037 | 10/20/2017 | 9/8/2017 | Soil |
| BMT-143 (518) | 23244-038 | 10/20/2017 | 9/8/2017 | Soil |

Ms. Beth Abramson-Beck
Ninyo & Moore
475 Goddard Ste 200
Irvine, CA, 92618

Lab Reference #: NAM 23244
Project Name: Black Mountain
Project #: 108246002

Client Sample Summary

| Client Sample ID | Lab Sample Number | Date Received | Date Sampled | Matrix |
|------------------|-------------------|---------------|--------------|--------|
| BMT-144 (523) | 23244-039 | 10/20/2017 | 9/8/2017 | Soil |
| BMT-145 (533) | 23244-040 | 10/20/2017 | 9/8/2017 | Soil |
| BMT-146 (544) | 23244-041 | 10/20/2017 | 9/8/2017 | Soil |
| BMT-147 (549) | 23244-042 | 10/20/2017 | 9/8/2017 | Soil |
| BMT-148 (554) | 23244-043 | 10/20/2017 | 9/8/2017 | Soil |
| BMT-149 (559) | 23244-044 | 10/20/2017 | 9/8/2017 | Soil |
| BMT-150 (564) | 23244-045 | 10/20/2017 | 9/8/2017 | Soil |
| BMT-151 (569) | 23244-046 | 10/20/2017 | 9/8/2017 | Soil |
| BMT-152 (574) | 23244-047 | 10/20/2017 | 9/8/2017 | Soil |
| BMT-153 (579) | 23244-048 | 10/20/2017 | 9/8/2017 | Soil |

Ms. Beth Abramson-Beck
 Ninyo & Moore
 475 Goddard Ste 200
 Irvine, CA, 92618

Lab Reference #: NAM 23244
 Project Name: Black Mountain
 Project #: 108246002

Metals

| Client Sample ID | Lab Sample Number | Date Received | Date Sampled | Matrix | | | |
|------------------|-------------------|---------------|--------------|-----------------------|----------------------|-------------|-----------|
| BMT 106 (537) | 23244-001 | 10/20/2017 | 9/8/2017 | Soil | | | |
| <u>ANALYTE</u> | <u>EPA Method</u> | <u>Result</u> | <u>Units</u> | <u>Date Extracted</u> | <u>Date Analyzed</u> | <u>Qual</u> | <u>DF</u> |
| Arsenic | 6010B | 48 | mg/kg | 10/25/17 | 10/26/17 | -- | 1 |
| BMT 107 (538) | 23244-002 | 10/20/2017 | 9/8/2017 | Soil | | | |
| <u>ANALYTE</u> | <u>EPA Method</u> | <u>Result</u> | <u>Units</u> | <u>Date Extracted</u> | <u>Date Analyzed</u> | <u>Qual</u> | <u>DF</u> |
| Arsenic | 6010B | 49 | mg/kg | 10/25/17 | 10/26/17 | -- | 1 |
| BMT 108 (539) | 23244-003 | 10/20/2017 | 9/8/2017 | Soil | | | |
| <u>ANALYTE</u> | <u>EPA Method</u> | <u>Result</u> | <u>Units</u> | <u>Date Extracted</u> | <u>Date Analyzed</u> | <u>Qual</u> | <u>DF</u> |
| Arsenic | 6010B | 22 | mg/kg | 10/25/17 | 10/26/17 | -- | 1 |
| BMT 109 (351) | 23244-004 | 10/20/2017 | 9/8/2017 | Soil | | | |
| <u>ANALYTE</u> | <u>EPA Method</u> | <u>Result</u> | <u>Units</u> | <u>Date Extracted</u> | <u>Date Analyzed</u> | <u>Qual</u> | <u>DF</u> |
| Arsenic | 6010B | 5.6 | mg/kg | 10/25/17 | 10/26/17 | -- | 1 |
| BMT 110 (356) | 23244-005 | 10/20/2017 | 9/8/2017 | Soil | | | |
| <u>ANALYTE</u> | <u>EPA Method</u> | <u>Result</u> | <u>Units</u> | <u>Date Extracted</u> | <u>Date Analyzed</u> | <u>Qual</u> | <u>DF</u> |
| Arsenic | 6010B | 4.8 | mg/kg | 10/25/17 | 10/26/17 | -- | 1 |
| BMT 111 (362) | 23244-006 | 10/20/2017 | 9/8/2017 | Soil | | | |
| <u>ANALYTE</u> | <u>EPA Method</u> | <u>Result</u> | <u>Units</u> | <u>Date Extracted</u> | <u>Date Analyzed</u> | <u>Qual</u> | <u>DF</u> |
| Arsenic | 6010B | 15 | mg/kg | 10/25/17 | 10/26/17 | -- | 1 |

Ms. Beth Abramson-Beck
 Ninyo & Moore
 475 Goddard Ste 200
 Irvine, CA, 92618

Lab Reference #: NAM 23244
 Project Name: Black Mountain
 Project #: 108246002

Metals

| Client Sample ID | Lab Sample Number | Date Received | Date Sampled | Matrix | | | |
|------------------|-------------------|---------------|--------------|-----------------------|----------------------|-------------|-----------|
| BMT 112 (367) | 23244-007 | 10/20/2017 | 9/8/2017 | Soil | | | |
| <u>ANALYTE</u> | <u>EPA Method</u> | <u>Result</u> | <u>Units</u> | <u>Date Extracted</u> | <u>Date Analyzed</u> | <u>Qual</u> | <u>DF</u> |
| Arsenic | 6010B | 36 | mg/kg | 10/25/17 | 10/26/17 | -- | 1 |
| BMT 113 (372) | 23244-008 | 10/20/2017 | 9/8/2017 | Soil | | | |
| <u>ANALYTE</u> | <u>EPA Method</u> | <u>Result</u> | <u>Units</u> | <u>Date Extracted</u> | <u>Date Analyzed</u> | <u>Qual</u> | <u>DF</u> |
| Arsenic | 6010B | 5.2 | mg/kg | 10/25/17 | 10/26/17 | -- | 1 |
| BMT 114 (377) | 23244-009 | 10/20/2017 | 9/8/2017 | Soil | | | |
| <u>ANALYTE</u> | <u>EPA Method</u> | <u>Result</u> | <u>Units</u> | <u>Date Extracted</u> | <u>Date Analyzed</u> | <u>Qual</u> | <u>DF</u> |
| Arsenic | 6010B | 5.3 | mg/kg | 10/25/17 | 10/26/17 | -- | 1 |
| BMT 115 (382) | 23244-010 | 10/20/2017 | 9/8/2017 | Soil | | | |
| <u>ANALYTE</u> | <u>EPA Method</u> | <u>Result</u> | <u>Units</u> | <u>Date Extracted</u> | <u>Date Analyzed</u> | <u>Qual</u> | <u>DF</u> |
| Arsenic | 6010B | 5.6 | mg/kg | 10/25/17 | 10/26/17 | -- | 1 |
| BMT 116 (387) | 23244-011 | 10/20/2017 | 9/8/2017 | Soil | | | |
| <u>ANALYTE</u> | <u>EPA Method</u> | <u>Result</u> | <u>Units</u> | <u>Date Extracted</u> | <u>Date Analyzed</u> | <u>Qual</u> | <u>DF</u> |
| Arsenic | 6010B | 20 | mg/kg | 10/25/17 | 10/26/17 | -- | 1 |
| BMT 117 (392) | 23244-012 | 10/20/2017 | 9/8/2017 | Soil | | | |
| <u>ANALYTE</u> | <u>EPA Method</u> | <u>Result</u> | <u>Units</u> | <u>Date Extracted</u> | <u>Date Analyzed</u> | <u>Qual</u> | <u>DF</u> |
| Arsenic | 6010B | 6.1 | mg/kg | 10/25/17 | 10/26/17 | -- | 1 |

Ms. Beth Abramson-Beck
 Ninyo & Moore
 475 Goddard Ste 200
 Irvine, CA, 92618

Lab Reference #: NAM 23244
 Project Name: Black Mountain
 Project #: 108246002

Metals

| Client Sample ID | Lab Sample Number | Date Received | Date Sampled | Matrix | | | |
|------------------|-------------------|---------------|--------------|-----------------------|----------------------|-------------|-----------|
| BMT 118 (397) | 23244-013 | 10/20/2017 | 9/8/2017 | Soil | | | |
| <u>ANALYTE</u> | <u>EPA Method</u> | <u>Result</u> | <u>Units</u> | <u>Date Extracted</u> | <u>Date Analyzed</u> | <u>Qual</u> | <u>DF</u> |
| Arsenic | 6010B | 10 | mg/kg | 10/25/17 | 10/26/17 | -- | 1 |
| BMT 119 (402) | 23244-014 | 10/20/2017 | 9/8/2017 | Soil | | | |
| <u>ANALYTE</u> | <u>EPA Method</u> | <u>Result</u> | <u>Units</u> | <u>Date Extracted</u> | <u>Date Analyzed</u> | <u>Qual</u> | <u>DF</u> |
| Arsenic | 6010B | 19 | mg/kg | 10/25/17 | 10/26/17 | -- | 1 |
| BMT-120 (407) | 23244-015 | 10/20/2017 | 9/8/2017 | Soil | | | |
| <u>ANALYTE</u> | <u>EPA Method</u> | <u>Result</u> | <u>Units</u> | <u>Date Extracted</u> | <u>Date Analyzed</u> | <u>Qual</u> | <u>DF</u> |
| Arsenic | 6010B | <2.0 | mg/kg | 10/25/17 | 10/26/17 | -- | 1 |
| BMT-121 (412) | 23244-016 | 10/20/2017 | 9/8/2017 | Soil | | | |
| <u>ANALYTE</u> | <u>EPA Method</u> | <u>Result</u> | <u>Units</u> | <u>Date Extracted</u> | <u>Date Analyzed</u> | <u>Qual</u> | <u>DF</u> |
| Arsenic | 6010B | 2.6 | mg/kg | 10/25/17 | 10/26/17 | -- | 1 |
| BMT-122 (417) | 23244-017 | 10/20/2017 | 9/8/2017 | Soil | | | |
| <u>ANALYTE</u> | <u>EPA Method</u> | <u>Result</u> | <u>Units</u> | <u>Date Extracted</u> | <u>Date Analyzed</u> | <u>Qual</u> | <u>DF</u> |
| Arsenic | 6010B | 4.1 | mg/kg | 10/25/17 | 10/26/17 | -- | 1 |
| BMT-123 (422) | 23244-018 | 10/20/2017 | 9/8/2017 | Soil | | | |
| <u>ANALYTE</u> | <u>EPA Method</u> | <u>Result</u> | <u>Units</u> | <u>Date Extracted</u> | <u>Date Analyzed</u> | <u>Qual</u> | <u>DF</u> |
| Arsenic | 6010B | 33 | mg/kg | 10/25/17 | 10/26/17 | -- | 1 |

Ms. Beth Abramson-Beck
 Ninyo & Moore
 475 Goddard Ste 200
 Irvine, CA, 92618

Lab Reference #: NAM 23244
 Project Name: Black Mountain
 Project #: 108246002

Metals

| Client Sample ID | Lab Sample Number | Date Received | Date Sampled | Matrix | | | |
|------------------|-------------------|---------------|--------------|-----------------------|----------------------|-------------|-----------|
| BMT-124 (427) | 23244-019 | 10/20/2017 | 9/8/2017 | Soil | | | |
| <u>ANALYTE</u> | <u>EPA Method</u> | <u>Result</u> | <u>Units</u> | <u>Date Extracted</u> | <u>Date Analyzed</u> | <u>Qual</u> | <u>DF</u> |
| Arsenic | 6010B | 47 | mg/kg | 10/25/17 | 10/26/17 | -- | 1 |
| BMT-125 (432) | 23244-020 | 10/20/2017 | 9/8/2017 | Soil | | | |
| <u>ANALYTE</u> | <u>EPA Method</u> | <u>Result</u> | <u>Units</u> | <u>Date Extracted</u> | <u>Date Analyzed</u> | <u>Qual</u> | <u>DF</u> |
| Arsenic | 6010B | 30 | mg/kg | 10/25/17 | 10/26/17 | -- | 1 |
| BMT-126 (438) | 23244-021 | 10/20/2017 | 9/8/2017 | Soil | | | |
| <u>ANALYTE</u> | <u>EPA Method</u> | <u>Result</u> | <u>Units</u> | <u>Date Extracted</u> | <u>Date Analyzed</u> | <u>Qual</u> | <u>DF</u> |
| Arsenic | 6010B | 9.1 | mg/kg | 10/25/17 | 10/26/17 | -- | 1 |
| BMT-127 (443) | 23244-022 | 10/20/2017 | 9/8/2017 | Soil | | | |
| <u>ANALYTE</u> | <u>EPA Method</u> | <u>Result</u> | <u>Units</u> | <u>Date Extracted</u> | <u>Date Analyzed</u> | <u>Qual</u> | <u>DF</u> |
| Arsenic | 6010B | 7.3 | mg/kg | 10/25/17 | 10/26/17 | -- | 1 |
| BMT-128 (448) | 23244-023 | 10/20/2017 | 9/8/2017 | Soil | | | |
| <u>ANALYTE</u> | <u>EPA Method</u> | <u>Result</u> | <u>Units</u> | <u>Date Extracted</u> | <u>Date Analyzed</u> | <u>Qual</u> | <u>DF</u> |
| Arsenic | 6010B | 51 | mg/kg | 10/25/17 | 10/26/17 | -- | 1 |
| BMT-129 (452) | 23244-024 | 10/20/2017 | 9/8/2017 | Soil | | | |
| <u>ANALYTE</u> | <u>EPA Method</u> | <u>Result</u> | <u>Units</u> | <u>Date Extracted</u> | <u>Date Analyzed</u> | <u>Qual</u> | <u>DF</u> |
| Arsenic | 6010B | 35 | mg/kg | 10/25/17 | 10/26/17 | -- | 1 |

Ms. Beth Abramson-Beck
 Ninyo & Moore
 475 Goddard Ste 200
 Irvine, CA, 92618

Lab Reference #: NAM 23244
 Project Name: Black Mountain
 Project #: 108246002

Metals

| Client Sample ID | Lab Sample Number | Date Received | Date Sampled | Matrix | | | |
|------------------|-------------------|---------------|--------------|-----------------------|----------------------|-------------|-----------|
| BMT-130 (457) | 23244-025 | 10/20/2017 | 9/8/2017 | Soil | | | |
| <u>ANALYTE</u> | <u>EPA Method</u> | <u>Result</u> | <u>Units</u> | <u>Date Extracted</u> | <u>Date Analyzed</u> | <u>Qual</u> | <u>DF</u> |
| Arsenic | 6010B | 83 | mg/kg | 10/25/17 | 10/26/17 | -- | 1 |
| BMT-131 (462) | 23244-026 | 10/20/2017 | 9/8/2017 | Soil | | | |
| <u>ANALYTE</u> | <u>EPA Method</u> | <u>Result</u> | <u>Units</u> | <u>Date Extracted</u> | <u>Date Analyzed</u> | <u>Qual</u> | <u>DF</u> |
| Arsenic | 6010B | 9.4 | mg/kg | 10/25/17 | 10/26/17 | -- | 1 |
| BMT-132 (467) | 23244-027 | 10/20/2017 | 9/8/2017 | Soil | | | |
| <u>ANALYTE</u> | <u>EPA Method</u> | <u>Result</u> | <u>Units</u> | <u>Date Extracted</u> | <u>Date Analyzed</u> | <u>Qual</u> | <u>DF</u> |
| Arsenic | 6010B | 5.0 | mg/kg | 10/25/17 | 10/26/17 | -- | 1 |
| BMT-133 (473) | 23244-028 | 10/20/2017 | 9/8/2017 | Soil | | | |
| <u>ANALYTE</u> | <u>EPA Method</u> | <u>Result</u> | <u>Units</u> | <u>Date Extracted</u> | <u>Date Analyzed</u> | <u>Qual</u> | <u>DF</u> |
| Arsenic | 6010B | 3.7 | mg/kg | 10/25/17 | 10/26/17 | -- | 1 |
| BMT-134 (478) | 23244-029 | 10/20/2017 | 9/8/2017 | Soil | | | |
| <u>ANALYTE</u> | <u>EPA Method</u> | <u>Result</u> | <u>Units</u> | <u>Date Extracted</u> | <u>Date Analyzed</u> | <u>Qual</u> | <u>DF</u> |
| Arsenic | 6010B | 3.1 | mg/kg | 10/25/17 | 10/26/17 | -- | 1 |
| BMT-135 (483) | 23244-030 | 10/20/2017 | 9/8/2017 | Soil | | | |
| <u>ANALYTE</u> | <u>EPA Method</u> | <u>Result</u> | <u>Units</u> | <u>Date Extracted</u> | <u>Date Analyzed</u> | <u>Qual</u> | <u>DF</u> |
| Arsenic | 6010B | 8.9 | mg/kg | 10/25/17 | 10/26/17 | -- | 1 |

Ms. Beth Abramson-Beck
 Ninyo & Moore
 475 Goddard Ste 200
 Irvine, CA, 92618

Lab Reference #: NAM 23244
 Project Name: Black Mountain
 Project #: 108246002

Metals

| Client Sample ID | Lab Sample Number | Date Received | Date Sampled | Matrix | | | |
|------------------|-------------------|---------------|--------------|-----------------------|----------------------|-------------|-----------|
| BMT-136 (488) | 23244-031 | 10/20/2017 | 9/8/2017 | Soil | | | |
| <u>ANALYTE</u> | <u>EPA Method</u> | <u>Result</u> | <u>Units</u> | <u>Date Extracted</u> | <u>Date Analyzed</u> | <u>Qual</u> | <u>DF</u> |
| Arsenic | 6010B | 13 | mg/kg | 10/25/17 | 10/26/17 | -- | 1 |
| BMT-137 (494) | 23244-032 | 10/20/2017 | 9/8/2017 | Soil | | | |
| <u>ANALYTE</u> | <u>EPA Method</u> | <u>Result</u> | <u>Units</u> | <u>Date Extracted</u> | <u>Date Analyzed</u> | <u>Qual</u> | <u>DF</u> |
| Arsenic | 6010B | 6.9 | mg/kg | 10/25/17 | 10/26/17 | -- | 1 |
| BMT-138 (498) | 23244-033 | 10/20/2017 | 9/8/2017 | Soil | | | |
| <u>ANALYTE</u> | <u>EPA Method</u> | <u>Result</u> | <u>Units</u> | <u>Date Extracted</u> | <u>Date Analyzed</u> | <u>Qual</u> | <u>DF</u> |
| Arsenic | 6010B | 9.6 | mg/kg | 10/25/17 | 10/26/17 | -- | 1 |
| BMT-139 (503) | 23244-034 | 10/20/2017 | 9/8/2017 | Soil | | | |
| <u>ANALYTE</u> | <u>EPA Method</u> | <u>Result</u> | <u>Units</u> | <u>Date Extracted</u> | <u>Date Analyzed</u> | <u>Qual</u> | <u>DF</u> |
| Arsenic | 6010B | 6.5 | mg/kg | 10/25/17 | 10/26/17 | -- | 1 |
| BMT-140 (508) | 23244-035 | 10/20/2017 | 9/8/2017 | Soil | | | |
| <u>ANALYTE</u> | <u>EPA Method</u> | <u>Result</u> | <u>Units</u> | <u>Date Extracted</u> | <u>Date Analyzed</u> | <u>Qual</u> | <u>DF</u> |
| Arsenic | 6010B | 10 | mg/kg | 10/25/17 | 10/26/17 | -- | 1 |
| BMT-141 (513) | 23244-036 | 10/20/2017 | 9/8/2017 | Soil | | | |
| <u>ANALYTE</u> | <u>EPA Method</u> | <u>Result</u> | <u>Units</u> | <u>Date Extracted</u> | <u>Date Analyzed</u> | <u>Qual</u> | <u>DF</u> |
| Arsenic | 6010B | 6.6 | mg/kg | 10/25/17 | 10/26/17 | -- | 1 |

Ms. Beth Abramson-Beck
 Ninyo & Moore
 475 Goddard Ste 200
 Irvine, CA, 92618

Lab Reference #: NAM 23244
 Project Name: Black Mountain
 Project #: 108246002

Metals

| Client Sample ID | Lab Sample Number | Date Received | Date Sampled | Matrix | | | |
|------------------|-------------------|---------------|--------------|-----------------------|----------------------|-------------|-----------|
| BMT-142 (528) | 23244-037 | 10/20/2017 | 9/8/2017 | Soil | | | |
| <u>ANALYTE</u> | <u>EPA Method</u> | <u>Result</u> | <u>Units</u> | <u>Date Extracted</u> | <u>Date Analyzed</u> | <u>Qual</u> | <u>DF</u> |
| Arsenic | 6010B | 5.1 | mg/kg | 10/25/17 | 10/26/17 | -- | 1 |
| BMT-143 (518) | 23244-038 | 10/20/2017 | 9/8/2017 | Soil | | | |
| <u>ANALYTE</u> | <u>EPA Method</u> | <u>Result</u> | <u>Units</u> | <u>Date Extracted</u> | <u>Date Analyzed</u> | <u>Qual</u> | <u>DF</u> |
| Arsenic | 6010B | 19 | mg/kg | 10/25/17 | 10/26/17 | -- | 1 |
| BMT-144 (523) | 23244-039 | 10/20/2017 | 9/8/2017 | Soil | | | |
| <u>ANALYTE</u> | <u>EPA Method</u> | <u>Result</u> | <u>Units</u> | <u>Date Extracted</u> | <u>Date Analyzed</u> | <u>Qual</u> | <u>DF</u> |
| Arsenic | 6010B | 9.6 | mg/kg | 10/25/17 | 10/26/17 | -- | 1 |
| BMT-145 (533) | 23244-040 | 10/20/2017 | 9/8/2017 | Soil | | | |
| <u>ANALYTE</u> | <u>EPA Method</u> | <u>Result</u> | <u>Units</u> | <u>Date Extracted</u> | <u>Date Analyzed</u> | <u>Qual</u> | <u>DF</u> |
| Arsenic | 6010B | 18 | mg/kg | 10/25/17 | 10/26/17 | -- | 1 |
| BMT-146 (544) | 23244-041 | 10/20/2017 | 9/8/2017 | Soil | | | |
| <u>ANALYTE</u> | <u>EPA Method</u> | <u>Result</u> | <u>Units</u> | <u>Date Extracted</u> | <u>Date Analyzed</u> | <u>Qual</u> | <u>DF</u> |
| Arsenic | 6010B | 26 | mg/kg | 10/25/17 | 10/26/17 | -- | 1 |
| BMT-147 (549) | 23244-042 | 10/20/2017 | 9/8/2017 | Soil | | | |
| <u>ANALYTE</u> | <u>EPA Method</u> | <u>Result</u> | <u>Units</u> | <u>Date Extracted</u> | <u>Date Analyzed</u> | <u>Qual</u> | <u>DF</u> |
| Arsenic | 6010B | 43 | mg/kg | 10/25/17 | 10/26/17 | -- | 1 |

Ms. Beth Abramson-Beck
 Ninyo & Moore
 475 Goddard Ste 200
 Irvine, CA, 92618

Lab Reference #: NAM 23244
 Project Name: Black Mountain
 Project #: 108246002

Metals

| Client Sample ID | Lab Sample Number | Date Received | Date Sampled | Matrix | | | |
|------------------|-------------------|---------------|--------------|-----------------------|----------------------|-------------|-----------|
| BMT-148 (554) | 23244-043 | 10/20/2017 | 9/8/2017 | Soil | | | |
| <u>ANALYTE</u> | <u>EPA Method</u> | <u>Result</u> | <u>Units</u> | <u>Date Extracted</u> | <u>Date Analyzed</u> | <u>Qual</u> | <u>DF</u> |
| Arsenic | 6010B | 9.2 | mg/kg | 10/25/17 | 10/26/17 | -- | 1 |
| BMT-149 (559) | 23244-044 | 10/20/2017 | 9/8/2017 | Soil | | | |
| <u>ANALYTE</u> | <u>EPA Method</u> | <u>Result</u> | <u>Units</u> | <u>Date Extracted</u> | <u>Date Analyzed</u> | <u>Qual</u> | <u>DF</u> |
| Arsenic | 6010B | 6.8 | mg/kg | 10/25/17 | 10/26/17 | -- | 1 |
| BMT-150 (564) | 23244-045 | 10/20/2017 | 9/8/2017 | Soil | | | |
| <u>ANALYTE</u> | <u>EPA Method</u> | <u>Result</u> | <u>Units</u> | <u>Date Extracted</u> | <u>Date Analyzed</u> | <u>Qual</u> | <u>DF</u> |
| Arsenic | 6010B | 8.4 | mg/kg | 10/25/17 | 10/26/17 | -- | 1 |
| BMT-151 (569) | 23244-046 | 10/20/2017 | 9/8/2017 | Soil | | | |
| <u>ANALYTE</u> | <u>EPA Method</u> | <u>Result</u> | <u>Units</u> | <u>Date Extracted</u> | <u>Date Analyzed</u> | <u>Qual</u> | <u>DF</u> |
| Arsenic | 6010B | 21 | mg/kg | 10/25/17 | 10/26/17 | -- | 1 |
| BMT-152 (574) | 23244-047 | 10/20/2017 | 9/8/2017 | Soil | | | |
| <u>ANALYTE</u> | <u>EPA Method</u> | <u>Result</u> | <u>Units</u> | <u>Date Extracted</u> | <u>Date Analyzed</u> | <u>Qual</u> | <u>DF</u> |
| Arsenic | 6010B | 24 | mg/kg | 10/25/17 | 10/26/17 | -- | 1 |
| BMT-153 (579) | 23244-048 | 10/20/2017 | 9/8/2017 | Soil | | | |
| <u>ANALYTE</u> | <u>EPA Method</u> | <u>Result</u> | <u>Units</u> | <u>Date Extracted</u> | <u>Date Analyzed</u> | <u>Qual</u> | <u>DF</u> |
| Arsenic | 6010B | 30 | mg/kg | 10/25/17 | 10/26/17 | -- | 1 |

Ms. Beth Abramson-Beck
Ninyo & Moore
475 Goddard Ste 200
Irvine, CA, 92618

Lab Reference #: NAM 23244
Project Name: Black Mountain
Project #: 108246002

Metals

| Client Sample ID | Lab Sample Number | Date Received | Date Sampled | Matrix | | | | |
|------------------|-------------------|-------------------|---------------|--------------|-----------------------|----------------------|-------------|-----------|
| Method Blank | | | | Soil | | | | |
| <u>MB ID</u> | <u>ANALYTE</u> | <u>EPA Method</u> | <u>Result</u> | <u>Units</u> | <u>Date Extracted</u> | <u>Date Analyzed</u> | <u>Qual</u> | <u>DF</u> |
| MBJA1025172 | Arsenic | 6010B | <2.0 | mg/kg | 10/25/17 | 10/26/17 | -- | 1 |
| Method Blank | | | | Soil | | | | |
| <u>MB ID</u> | <u>ANALYTE</u> | <u>EPA Method</u> | <u>Result</u> | <u>Units</u> | <u>Date Extracted</u> | <u>Date Analyzed</u> | <u>Qual</u> | <u>DF</u> |
| MBJA1025173 | Arsenic | 6010B | <2.0 | mg/kg | 10/25/17 | 10/26/17 | -- | 1 |
| Method Blank | | | | Soil | | | | |
| <u>MB ID</u> | <u>ANALYTE</u> | <u>EPA Method</u> | <u>Result</u> | <u>Units</u> | <u>Date Extracted</u> | <u>Date Analyzed</u> | <u>Qual</u> | <u>DF</u> |
| MBJA1025174 | Arsenic | 6010B | <2.0 | mg/kg | 10/25/17 | 10/26/17 | -- | 1 |

**QA/QC Report
for
Metals**

Reference #: NAM 23244

Reporting units: ppm

Matrix Spike (MS) / Matrix Spike Duplicate (MSD)

6010B

| Analyte | Date of Extraction | MS Date of Analysis | MSD Date of Analysis | Laboratory Sample # | R1 | SPC CONC | MS | MSD | %MS | %MSD | RPD | ACP %MS | ACP RPD | Qual |
|---------|--------------------|---------------------|----------------------|---------------------|------|----------|------|------|-----|------|-----|---------|---------|------|
| Arsenic | 10/25/2017 | 10/26/2017 | 10/26/2017 | 23244-001 | 48.0 | 20.0 | 65.5 | 59.7 | 88 | 59 | 9 | 75-125 | 20 | M3, |
| Arsenic | 10/25/2017 | 10/26/2017 | 10/26/2017 | 23244-021 | 9.10 | 20.0 | 24.7 | 25.9 | 78 | 84 | 5 | 75-125 | 20 | -- |
| Arsenic | 10/25/2017 | 10/26/2017 | 10/26/2017 | 23244-041 | 26.0 | 20.0 | 45.6 | 48.2 | 98 | 111 | 6 | 75-125 | 20 | -- |

Laboratory Control Spike (LCS) / Laboratory Control Spike Duplicate (LCSD)

| Analyte | Date of Extraction | LCS Date of Analysis | LCSD Date of Analysis | Laboratory Sample # | SPC CONC | LCS | LCSD | %LCS | %LCSD | RPD | ACP %LCS | ACP RPD | Qual |
|---------|--------------------|----------------------|-----------------------|---------------------|----------|------|------|------|-------|-----|----------|---------|------|
| Arsenic | 10/25/2017 | 10/26/2017 | 10/26/2017 | JA1025172 | 20.0 | 19.7 | 20.0 | 99 | 100 | 2 | 80-120 | 20 | -- |
| Arsenic | 10/25/2017 | 10/26/2017 | 10/26/2017 | JA1025173 | 20.0 | 20.4 | 19.4 | 102 | 97 | 5 | 80-120 | 20 | -- |
| Arsenic | 10/25/2017 | 10/26/2017 | 10/26/2017 | JA1025174 | 20.0 | 19.1 | 18.1 | 96 | 91 | 5 | 80-120 | 20 | -- |

Data Qualifier Definitions

Qualifier

M3 = The spike recovery value is unusable since the analyte concentration in the sample is disproportionate to spike level. The associated blank spike recovery was acceptable.

| | | | |
|-----------|-------|---------|--------|
| 23244-001 | 6010B | Arsenic | MS/MSD |
|-----------|-------|---------|--------|

Definition of terms:

| | |
|--------------------------|--|
| R1 | Result of unspiked laboratory sample used for matrix spike determination. |
| SP CONC (or Spike Conc.) | Spike concentration added to sample or blank |
| MS | Matrix Spike sample result |
| MSD | Matrix Spike Duplicate sample result |
| %MS | Percent recovery of MS: $\{(MS-R1) / SP\ CONC\} \times 100$ |
| %MSD | Percent recovery of MSD: $\{(MSD-R1) / SP\ CONC\} \times 100$ |
| RPD (for MS/MSD) | Relative Percent Difference: $\{(MS-MSD) / (MS+MSD)\} \times 100 \times 2$ |
| LCS | Laboratory Control Sample result |
| LCSD | Laboratory Control Sample Duplicate result |
| %LCS | Percent recovery of LCS: $\{(LCS) / SP\ CONC\} \times 100$ |
| %LCSD | Percent recovery of LCSD: $\{(LCSD) / SP\ CONC\} \times 100$ |
| RPD (for LCS/LCSD) | Relative Percent Difference: $\{(LCS-LCSD) / (LCS+LCSD)\} \times 100 \times 2$ |
| ACP %LCS | Acceptable percent recovery range for Laboratory Control Samples. |
| ACP %MS | Acceptable percent recovery range for Matrix Spike samples |
| ACP RPD | Acceptable Relative Percent Difference |
| D | Detectable, result must be greater than zero |
| Qual | A checked box indicates a data qualifier was utilized and/or required for this analyte see attached explanation. |
| ND | Analyte Not Detected |

Analysis Request and Chain of Custody Record

Lab Job No: 23244
Page 1 of 4



ORANGE COAST ANALYTICAL, INC. www.ocalab.com
 3002 Dow, Suite 532 4620 E. Elwood, Suite 4
 Tustin, CA 92780 Phoenix, AZ 85040
 (714) 832-0064 Fax (714) 832-0067 (480) 736-0960 Fax (480) 736-0970

REQUIRED TURN AROUND TIME: Standard:
 72 Hours: _____ 48 Hours: _____ 24 Hours: _____

| CUSTOMER INFORMATION | | PROJECT INFORMATION | |
|--|-------------------------------------|---------------------|--|
| COMPANY: Ninyo & Moore | PROJECT NAME: Black Mountain | | |
| SEND REPORT TO: Beth Abramson Beck | NUMBER: 108246002 | | |
| EMAIL: babramsonbeck@ninyoandmoore. | ADDRESS: | | |
| ADDRESS: 5710 Ruffin Road | | | |
| San Diego | P.O. #: 108246002 | | |
| PHONE: (858) 576-1000 FAX: | SAMPLED BY: EC | | |

ANALYSIS REQUEST / PRESERVATIVE
ORGANIC (60107)

| SAMPLE ID | NO. OF CONTAINERS | SAMPLE DATE | SAMPLE TIME | SAMPLE MATRIX | CONTAINER TYPE | REMARKS/PRECAUTIONS |
|------------------|-------------------|-------------|-------------|---------------|----------------|---------------------|
| 1 Bmt 106 (537) | 1 | 09/08/17 | | SS | plastic | |
| 2 Bmt 107 (538) | | | | | | |
| 3 Bmt 108 (539) | | | | | | |
| 4 Bmt 109 (351) | | | | | | |
| 5 Bmt 110 (356) | | | | | | |
| 6 Bmt 111 (362) | | | | | | |
| 7 Bmt 112 (367) | | | | | | |
| 8 Bmt 113 (372) | | | | | | |
| 9 Bmt 114 (377) | | | | | | |
| 10 Bmt 115 (382) | | | | | | |
| 11 Bmt 116 (387) | | | | | | |
| 12 Bmt 117 (392) | | | | | | |
| 13 Bmt 118 (397) | | | | | | |
| 14 Bmt 119 (402) | | | | | | |

Total No. of Samples: 14 Method of Shipment: Pick-up Preservative: 1 = Ice 2 = HCl 3 = HNO₃ 4 = H₂SO₄ 5 = NaOH 6 = Other

| | | | |
|--|----------------------------------|---------------------------------|----------------------------------|
| Relinquished By: <u>Eri A. [Signature]</u> | Date/Time: <u>10/20/17 12:00</u> | Received By: <u>[Signature]</u> | Date/Time: <u>10/20/17 12:30</u> |
| Relinquished By: | Date/Time: | Received By: | Date/Time: |
| Relinquished By: | Date/Time: | Received For Lab By: | Date/Time: |

Sample Matrix: DW - Drinking Water
 GW - Groundwater W - Water
 WW - Wastewater SS - Soil/Solid
 SW - Stormwater OT - Other

Sample Integrity: Intact: On Ice: Yes / No @ 6.0 °C

By signing above, client acknowledges responsibility for payment of all services requested on this chain of custody form and any additional services provided in support of this project. Payment is due within 30 days of invoice date unless otherwise agreed upon, in writing, with Orange Coast Analytical, Inc. All samples remain the property of the client. A disposal fee may be imposed if client fails to pickup sample.

Analysis Request and Chain of Custody Record

Lab Job No: 23244
Page 2 of 24



ORANGE COAST ANALYTICAL, INC. www.ocalab.com
 3002 Dow, Suite 532 4620 E. Elwood, Suite 4
 Tustin, CA 92780 Phoenix, AZ 85040
 (714) 832-0064 Fax (714) 832-0067 (480) 736-0960 Fax (480) 736-0970

REQUIRED TURN AROUND TIME: Standard:
 72 Hours: _____ 48 Hours: _____ 24 Hours: _____

ANALYSIS REQUEST / PRESERVATIVE
Arsenic (60103)

| CUSTOMER INFORMATION | | PROJECT INFORMATION | |
|--|-------------------------------------|---------------------|--|
| COMPANY: Ninyo & Moore | PROJECT NAME: Black Mountain | | |
| SEND REPORT TO: Beth Abramson Beck | NUMBER: 108246002 | | |
| EMAIL: babramsonbeck@ninyoandmoore. | ADDRESS: | | |
| ADDRESS: 5710 Ruffin Road | | | |
| San Diego | P.O. #: 108246002 | | |
| PHONE: (858) 576-1000 FAX: | SAMPLED BY: EC | | |

| SAMPLE ID | NO. OF CONTAINERS | SAMPLE DATE | SAMPLE TIME | SAMPLE MATRIX | CONTAINER TYPE | REMARKS/PRECAUTIONS | | | | | | | | | | | | | | |
|------------------|-------------------|-------------|-------------|---------------|----------------|---------------------|--|--|--|--|--|--|--|--|--|--|--|--|--|--|
| 15 Bmt-120 (407) | 1 | 09/08/17 | | SS | plastic | X | | | | | | | | | | | | | | |
| 16 Bmt-121 (412) | ↓ | ↓ | | ↓ | ↓ | X | | | | | | | | | | | | | | |
| 17 Bmt-122 (417) | ↓ | ↓ | | ↓ | ↓ | X | | | | | | | | | | | | | | |
| 18 Bmt-123 (422) | ↓ | ↓ | | ↓ | ↓ | X | | | | | | | | | | | | | | |
| 19 Bmt-124 (427) | ↓ | ↓ | | ↓ | ↓ | X | | | | | | | | | | | | | | |
| 20 Bmt-125 (432) | ↓ | ↓ | | ↓ | ↓ | X | | | | | | | | | | | | | | |
| 21 Bmt-126 (438) | ↓ | ↓ | | ↓ | ↓ | X | | | | | | | | | | | | | | |
| 22 Bmt-127 (443) | ↓ | ↓ | | ↓ | ↓ | X | | | | | | | | | | | | | | |
| 23 Bmt-128 (448) | ↓ | ↓ | | ↓ | ↓ | X | | | | | | | | | | | | | | |
| 24 Bmt-129 (452) | ↓ | ↓ | | ↓ | ↓ | X | | | | | | | | | | | | | | |
| 25 Bmt-130 (457) | ↓ | ↓ | | ↓ | ↓ | X | | | | | | | | | | | | | | |
| 26 Bmt-131 (462) | ↓ | ↓ | | ↓ | ↓ | X | | | | | | | | | | | | | | |
| 27 Bmt-132 (467) | ↓ | ↓ | | ↓ | ↓ | X | | | | | | | | | | | | | | |
| 28 Bmt-133 (473) | ↓ | ↓ | | ↓ | ↓ | X | | | | | | | | | | | | | | |

| | | | | | | | | | |
|-------------------------------------|---------------------------|------------------------------------|---------------------------|---|--|---|--|--|--|
| Total No. of Samples: 8 | | Method of Shipment: Pick-up | | Preservative: 1 = Ice 2 = HCl 3 = HNO ₃ 4 = H ₂ SO ₄ 5 = NaOH 6 = Other | | | | | |
| Relinquished By: <i>[Signature]</i> | Date/Time: 10/20/17 12:00 | Received By: <i>[Signature]</i> | Date/Time: 10/20/17 12:30 | Sample Matrix: | | DW - Drinking Water | | | |
| Relinquished By: | Date/Time: | Received By: | Date/Time: | GW - Groundwater | | W - Water | | | |
| | | | | WW - Wastewater | | SS - Soil/Solid | | | |
| | | | | SW - Stormwater | | OT - Other | | | |
| Relinquished By: | Date/Time: | Received For Lab By: | Date/Time: | Sample Integrity: | | Intact: <input checked="" type="checkbox"/> On Ice: <input checked="" type="checkbox"/> Yes No @ <u>50</u> °C | | | |

By signing above, client acknowledges responsibility for payment of all services requested on this chain of custody form and any additional services provided in support of this project. Payment is due within 30 days of invoice date unless otherwise agreed upon, in writing, with Orange Coast Analytical, Inc. All samples remain the property of the client. A disposal fee may be imposed if client fails to pickup sample.

Sample Receipt Report

Laboratory Reference NAM 23244

Logged in by MM

Received: 10/20/17 12:30

Company Name: Ninvo & Moore

Method of Shipment: Lab Pick-Up

Project Manager: Ms. Beth Abramson-Beck

Shipping Container: Cooler

Project Name: Black Mountain

Shipping Containers: 1

Project #: 108246002

Sample Quantity

48 Soil

| | | | |
|--------------------------------|--|---|-------------------------------|
| Chain of Custody | Complete <input checked="" type="checkbox"/> | Incomplete <input type="checkbox"/> | None <input type="checkbox"/> |
| Samples On Ice | Yes, Wet <input checked="" type="checkbox"/> | Yes, Blue <input type="checkbox"/> | No <input type="checkbox"/> |
| Temperature | <u>6.0°C</u> | | |
| Shipping Intact | Yes <input checked="" type="checkbox"/> | N/A <input type="checkbox"/> | No <input type="checkbox"/> |
| Shipping Custody Seals Intact | Yes <input type="checkbox"/> | N/A <input checked="" type="checkbox"/> | No <input type="checkbox"/> |
| Samples Intact | Yes <input checked="" type="checkbox"/> | | No <input type="checkbox"/> |
| Sample Custody Seals Intact | Yes <input type="checkbox"/> | N/A <input checked="" type="checkbox"/> | No <input type="checkbox"/> |
| Custody Seals Signed & Dated | Yes <input type="checkbox"/> | N/A <input checked="" type="checkbox"/> | No <input type="checkbox"/> |
| Proper Test Containers | Yes <input checked="" type="checkbox"/> | | No <input type="checkbox"/> |
| Proper Test Preservations | Yes <input checked="" type="checkbox"/> | | No <input type="checkbox"/> |
| Samples Within Hold Times | Yes <input checked="" type="checkbox"/> | | No <input type="checkbox"/> |
| VOAs Have Zero Headspace | Yes <input type="checkbox"/> | N/A <input checked="" type="checkbox"/> | No <input type="checkbox"/> |
| Sample Labels | Complete <input checked="" type="checkbox"/> | Incomplete <input type="checkbox"/> | None <input type="checkbox"/> |
| Sample Information Matches COC | Yes <input checked="" type="checkbox"/> | N/A <input type="checkbox"/> | No <input type="checkbox"/> |

Notes

Client Notified _____ By _____ On _____



Orange Coast Analytical, Inc.

3002 Dow, Suite 532, Tustin, CA 92780 (714) 832-0064 Fax (714) 832-0067
4620 E. Elwood, Suite 4, Phoenix, AZ 85040 (480) 736-0960 Fax (480) 736-0970

LABORATORY REPORT FORM

ORANGE COAST ANALYTICAL, INC.

3002 Dow Suite 532 Tustin, CA 92780

(714) 832-0064

Laboratory Certification (ELAP) No.: 2576

Expiration Date: 2018

Los Angeles County Sanitation District Lab ID# 10206

Laboratory Director's Name:

Mark Noorani

Client: Ninyo & Moore

Laboratory Reference: NAM 23559

Project Name: Black Mountain Open Space Park


Project Number: 108246003

Date Received: 4/5/2018

Date Reported: 4/9/2018

Chain of Custody Received:

Analytical Method: 6010B,



Mark Noorani, Laboratory Director

Ms. Beth Abramson-Beck
Ninyo & Moore
475 Goddard Ste 200
Irvine, CA, 92618

Lab Reference #: NAM 23559
Project Name: Black Mountain Open Space Park
Project #: 108246003

Case Narrative

Sample Receipt:

All samples on the Chain of Custody were received by OCA at 20.2°C.

Holding Times:

All samples were analyzed within required holding times unless otherwise noted in the data qualifier section of the report.

Analytical Methods:

Sample analysis was performed following the analytical methods listed on the cover page.

Data Qualifiers:

Within this report, data qualifiers may have been assigned to clarify deviations in common laboratory procedures or any divergence from laboratory QA/QC criteria. If a data qualifier has been used, it will appear in the back of the report along with its description. All method QA/QC criteria have been met unless otherwise noted in the data qualifier section.

Definition of Terms:

The definitions of common terms and acronyms used in the report have been placed at the back of the report to assist data users.

Comments:

None

Ms. Beth Abramson-Beck
Ninyo & Moore
475 Goddard Ste 200
Irvine, CA, 92618

Lab Reference #: NAM 23559
Project Name: Black Mountain Open Space Park
Project #: 108246003

Client Sample Summary

| Client Sample ID | Lab Sample Number | Date Received | Date Sampled | Matrix |
|------------------|-------------------|---------------|--------------|--------|
| Bmt 92A | 23559-001 | 4/5/2018 | 4/4/2018 | Soil |
| Bmt 92B | 23559-002 | 4/5/2018 | 4/4/2018 | Soil |
| Bmt 92C | 23559-003 | 4/5/2018 | 4/4/2018 | Soil |
| Bmt 92D | 23559-004 | 4/5/2018 | 4/4/2018 | Soil |

Ms. Beth Abramson-Beck
 Ninyo & Moore
 475 Goddard Ste 200
 Irvine, CA, 92618

Lab Reference #: NAM 23559
 Project Name: Black Mountain Open Space Park
 Project #: 108246003

Metals

| Client Sample ID | Lab Sample Number | Date Received | Date Sampled | Matrix | | | | |
|------------------|-------------------|-------------------|---------------|--------------|-----------------------|----------------------|-------------|-----------|
| Bmt 92A | 23559-001 | 4/5/2018 | 4/4/2018 | Soil | | | | |
| | <u>ANALYTE</u> | <u>EPA Method</u> | <u>Result</u> | <u>Units</u> | <u>Date Extracted</u> | <u>Date Analyzed</u> | <u>Qual</u> | <u>DF</u> |
| | Arsenic | 6010B | 160 | mg/kg | 04/06/18 | 04/06/18 | -- | 1 |
| Bmt 92B | 23559-002 | 4/5/2018 | 4/4/2018 | Soil | | | | |
| | <u>ANALYTE</u> | <u>EPA Method</u> | <u>Result</u> | <u>Units</u> | <u>Date Extracted</u> | <u>Date Analyzed</u> | <u>Qual</u> | <u>DF</u> |
| | Arsenic | 6010B | 180 | mg/kg | 04/06/18 | 04/06/18 | -- | 1 |
| Bmt 92C | 23559-003 | 4/5/2018 | 4/4/2018 | Soil | | | | |
| | <u>ANALYTE</u> | <u>EPA Method</u> | <u>Result</u> | <u>Units</u> | <u>Date Extracted</u> | <u>Date Analyzed</u> | <u>Qual</u> | <u>DF</u> |
| | Arsenic | 6010B | 200 | mg/kg | 04/06/18 | 04/06/18 | -- | 1 |
| Bmt 92D | 23559-004 | 4/5/2018 | 4/4/2018 | Soil | | | | |
| | <u>ANALYTE</u> | <u>EPA Method</u> | <u>Result</u> | <u>Units</u> | <u>Date Extracted</u> | <u>Date Analyzed</u> | <u>Qual</u> | <u>DF</u> |
| | Arsenic | 6010B | 300 | mg/kg | 04/06/18 | 04/06/18 | -- | 1 |
| Method Blank | | | | Soil | | | | |
| <u>MB ID</u> | <u>ANALYTE</u> | <u>EPA Method</u> | <u>Result</u> | <u>Units</u> | <u>Date Extracted</u> | <u>Date Analyzed</u> | <u>Qual</u> | <u>DF</u> |
| MBJQ0406181 | Arsenic | 6010B | <2.0 | mg/kg | 04/06/18 | 04/06/18 | -- | 1 |

**QA/QC Report
for
Metals**

Reference #: NAM 23559

Reporting units: ppm

Matrix Spike (MS) / Matrix Spike Duplicate (MSD)

6010B

| Analyte | Date of Extraction | MS Date of Analysis | MSD Date of Analysis | Laboratory Sample # | R1 | SPC CONC | MS | MSD | %MS | %MSD | RPD | ACP %MS | ACP RPD | Qual |
|---------|--------------------|---------------------|----------------------|---------------------|------|----------|------|------|-----|------|-----|---------|---------|------|
| Arsenic | 4/6/2018 | 4/6/2018 | 4/6/2018 | 23561-001 | 5.00 | 20.0 | 26.3 | 24.9 | 106 | 100 | 5 | 75-125 | 20 | -- |

Laboratory Control Spike (LCS) / Laboratory Control Spike Duplicate (LCSD)

| Analyte | Date of Extraction | LCS Date of Analysis | LCSD Date of Analysis | Laboratory Sample # | SPC CONC | LCS | LCSD | %LCS | %LCSD | RPD | ACP %LCS | ACP RPD | Qual |
|---------|--------------------|----------------------|-----------------------|---------------------|----------|------|------|------|-------|-----|----------|---------|------|
| Arsenic | 4/6/2018 | 4/6/2018 | 4/6/2018 | JQ0406181 | 20.0 | 19.6 | 19.1 | 98 | 96 | 3 | 80-120 | 20 | -- |

Definition of terms:

| | |
|--------------------------|---|
| R1 | Result of unspiked laboratory sample used for matrix spike determination. |
| SP CONC (or Spike Conc.) | Spike concentration added to sample or blank |
| MS | Matrix Spike sample result |
| MSD | Matrix Spike Duplicate sample result |
| %MS | Percent recovery of MS: $\{(MS-R1) / SP\ CONC\} \times 100$ |
| %MSD | Percent recovery of MSD: $\{(MSD-R1) / SP\ CONC\} \times 100$ |
| RPD (for MS/MSD) | Relative Percent Difference: $\{(MS-MSD) / (MS+MSD)\} \times 100 \times 2$ |
| LCS | Laboratory Control Sample result |
| LCSD | Laboratory Control Sample Duplicate result |
| %LCS | Percent recovery of LCS: $\{(LCS) / SP\ CONC\} \times 100$ |
| %LCSD | Percent recovery of LCSD: $\{(LCSD) / SP\ CONC\} \times 100$ |
| RPD (for LCS/LCSD) | Relative Percent Difference: $\{(LCS-LCSD) / (LCS+LCSD)\} \times 100 \times 2$ |
| ACP %LCS | Acceptable percent recovery range for Laboratory Control Samples. |
| ACP %MS | Acceptable percent recovery range for Matrix Spike samples |
| ACP RPD | Acceptable Relative Percent Difference |
| D | Detectable, result must be greater than zero |
| Qual | A checked box indicates a data qualifier was utilized and/or required for this analyte see attached explanation. |
| ND | Analyte Not Detected |

Sample Receipt Report

Laboratory Reference NAM 23559

Logged in by MM

Received: 04/05/18 09:20

Company Name: Ninvo & Moore

Method of Shipment: OnTrac

Project Manager: Ms. Beth Abramson-Beck

Shipping Container: Shipping Envelope

Project Name: Black Mountain Open Space Park

Shipping Containers: 1

Project #: 108246003

Sample Quantity

4 Soil

| | | | |
|--------------------------------|--|---|--|
| Chain of Custody | Complete <input checked="" type="checkbox"/> | Incomplete <input type="checkbox"/> | None <input type="checkbox"/> |
| Samples On Ice | Yes, Wet <input type="checkbox"/> | Yes, Blue <input type="checkbox"/> | No <input checked="" type="checkbox"/> |
| Temperature | <u>20.2°C</u> | | |
| Shipping Intact | Yes <input checked="" type="checkbox"/> | N/A <input type="checkbox"/> | No <input type="checkbox"/> |
| Shipping Custody Seals Intact | Yes <input type="checkbox"/> | N/A <input checked="" type="checkbox"/> | No <input type="checkbox"/> |
| Samples Intact | Yes <input checked="" type="checkbox"/> | | No <input type="checkbox"/> |
| Sample Custody Seals Intact | Yes <input type="checkbox"/> | N/A <input checked="" type="checkbox"/> | No <input type="checkbox"/> |
| Custody Seals Signed & Dated | Yes <input type="checkbox"/> | N/A <input checked="" type="checkbox"/> | No <input type="checkbox"/> |
| Proper Test Containers | Yes <input checked="" type="checkbox"/> | | No <input type="checkbox"/> |
| Proper Test Preservations | Yes <input checked="" type="checkbox"/> | | No <input type="checkbox"/> |
| Samples Within Hold Times | Yes <input checked="" type="checkbox"/> | | No <input type="checkbox"/> |
| VOAs Have Zero Headspace | Yes <input type="checkbox"/> | N/A <input checked="" type="checkbox"/> | No <input type="checkbox"/> |
| Sample Labels | Complete <input checked="" type="checkbox"/> | Incomplete <input type="checkbox"/> | None <input type="checkbox"/> |
| Sample Information Matches COC | Yes <input checked="" type="checkbox"/> | N/A <input type="checkbox"/> | No <input type="checkbox"/> |

Notes

Client Notified _____

By _____

On _____



Orange Coast Analytical, Inc.

3002 Dow, Suite 532, Tustin, CA 92780 (714) 832-0064 Fax (714) 832-0067
4620 E. Elwood, Suite 4, Phoenix, AZ 85040 (480) 736-0960 Fax (480) 736-0970

LABORATORY REPORT FORM

ORANGE COAST ANALYTICAL, INC.

3002 Dow Suite 532 Tustin, CA 92780

(714) 832-0064

Laboratory Certification (ELAP) No.: 2576

Expiration Date: 2017

Los Angeles County Sanitation District Lab ID# 10206

Laboratory Director's Name:

Mark Noorani

Client: Ninyo & Moore

Laboratory Reference: NAM 22935

Project Name: Black Mt Open Space Park


Project Number: 108246002

Date Received: 4/12/2017

Date Reported: 4/21/2017

Chain of Custody Received:

Analytical Method: 6010B, 7471A,



Mark Noorani, Laboratory Director

Ms. Beth Abramson-Beck
Ninyo & Moore
475 Goddard Ste 200
Irvine, CA, 92618

Lab Reference #: NAM 22935
Project Name: Black Mt Open Space Park
Project #: 108246002

Case Narrative

Sample Receipt:

All samples on the Chain of Custody were received by OCA at 3°C, on ice.

Holding Times:

All samples were analyzed within required holding times unless otherwise noted in the data qualifier section of the report.

Analytical Methods:

Sample analysis was performed following the analytical methods listed on the cover page.

Data Qualifiers:

Within this report, data qualifiers may have been assigned to clarify deviations in common laboratory procedures or any divergence from laboratory QA/QC criteria. If a data qualifier has been used, it will appear in the back of the report along with its description. All method QA/QC criteria have been met unless otherwise noted in the data qualifier section.

Definition of Terms:

The definitions of common terms and acronyms used in the report have been placed at the back of the report to assist data users.

Comments:

None

Ms. Beth Abramson-Beck
Ninyo & Moore
475 Goddard Ste 200
Irvine, CA, 92618

Lab Reference #: NAM 22935
Project Name: Black Mt Open Space Park
Project #: 108246002

Client Sample Summary

| Client Sample ID | Lab Sample Number | Date Received | Date Sampled | Matrix |
|------------------------------|-------------------|---------------|--------------|--------|
| Ranga adit-01 | 22935-001 | 4/12/2017 | 4/10/2017 | Soil |
| Ranga tailings-02 | 22935-002 | 4/12/2017 | 4/10/2017 | Soil |
| Glory hole tailings-03 | 22935-003 | 4/12/2017 | 4/10/2017 | Soil |
| Hobbit hole tailings-04 | 22935-004 | 4/12/2017 | 4/10/2017 | Soil |
| Hobbit hole tailings-05 | 22935-005 | 4/12/2017 | 4/10/2017 | Soil |
| Koala adit soil-06 | 22935-006 | 4/12/2017 | 4/10/2017 | Soil |
| Koala adit tailings-07 | 22935-007 | 4/12/2017 | 4/10/2017 | Soil |
| Canyon tailings-08 | 22935-008 | 4/12/2017 | 4/10/2017 | Soil |
| Concrete roaster soil-09 | 22935-009 | 4/12/2017 | 4/10/2017 | Soil |
| Tailings south dust flume-10 | 22935-011 | 4/12/2017 | 4/10/2017 | Soil |
| Flume soil 3rd opening-11 | 22935-013 | 4/12/2017 | 4/10/2017 | Soil |
| Flume soil 15th opening-12 | 22935-017 | 4/12/2017 | 4/10/2017 | Soil |
| Flume east end soil-13 | 22935-020 | 4/12/2017 | 4/10/2017 | Soil |
| Rock Crusher M4 soil-14 | 22935-022 | 4/12/2017 | 4/10/2017 | Soil |
| East of cyanide vat 1-15 | 22935-024 | 4/12/2017 | 4/10/2017 | Soil |
| Drainage varve-16 | 22935-026 | 4/12/2017 | 4/10/2017 | Soil |
| Cyanide trail soil-17 | 22935-027 | 4/12/2017 | 4/10/2017 | Soil |
| Pit mine tailings soil-18 | 22935-028 | 4/12/2017 | 4/10/2017 | Soil |
| Trail crossing-19 | 22935-029 | 4/12/2017 | 4/10/2017 | Soil |

Ms. Beth Abramson-Beck
 Ninyo & Moore
 475 Goddard Ste 200
 Irvine, CA, 92618

Lab Reference #: NAM 22935
 Project Name: Black Mt Open Space Park
 Project #: 108246002

Metals

| Client Sample ID | Lab Sample Number | Date Received | Date Sampled | Matrix |
|------------------|-------------------|---------------|--------------|--------|
| Ranga adit-01 | 22935-001 | 4/12/2017 | 4/10/2017 | Soil |

| <u>ANALYTE</u> | <u>EPA Method</u> | <u>Result</u> | <u>Units</u> | <u>Date Extracted</u> | <u>Date Analyzed</u> | <u>Qual</u> | <u>DF</u> |
|----------------|-------------------|---------------|--------------|-----------------------|----------------------|-------------|-----------|
| Arsenic | 6010B | 33 | mg/kg | 04/17/17 | 04/18/17 | -- | 1 |

| Client Sample ID | Lab Sample Number | Date Received | Date Sampled | Matrix |
|-------------------|-------------------|---------------|--------------|--------|
| Ranga tailings-02 | 22935-002 | 4/12/2017 | 4/10/2017 | Soil |

| <u>ANALYTE</u> | <u>EPA Method</u> | <u>Result</u> | <u>Units</u> | <u>Date Extracted</u> | <u>Date Analyzed</u> | <u>Qual</u> | <u>DF</u> |
|----------------|-------------------|---------------|--------------|-----------------------|----------------------|-------------|-----------|
| Antimony | 6010B | 15 | mg/kg | 04/17/17 | 04/18/17 | D1, | 5 |
| Arsenic | 6010B | 32000 | mg/kg | 04/17/17 | 04/18/17 | D2, | 50 |
| Barium | 6010B | 420 | mg/kg | 04/17/17 | 04/18/17 | D1, | 5 |
| Beryllium | 6010B | <2.5 | mg/kg | 04/17/17 | 04/18/17 | D1, | 5 |
| Cadmium | 6010B | 750 | mg/kg | 04/17/17 | 04/18/17 | D1, | 5 |
| Chromium | 6010B | <2.5 | mg/kg | 04/17/17 | 04/18/17 | D1, | 5 |
| Cobalt | 6010B | 11 | mg/kg | 04/17/17 | 04/18/17 | D1, | 5 |
| Copper | 6010B | 96 | mg/kg | 04/17/17 | 04/18/17 | D1, | 5 |
| Lead | 6010B | 40 | mg/kg | 04/17/17 | 04/18/17 | D1, | 5 |
| Mercury | 7471A | 0.23 | mg/kg | 04/17/17 | 04/18/17 | -- | 1 |
| Molybdenum | 6010B | <5.0 | mg/kg | 04/17/17 | 04/18/17 | D1, | 5 |
| Nickel | 6010B | <2.5 | mg/kg | 04/17/17 | 04/18/17 | D1, | 5 |
| Selenium | 6010B | <5.0 | mg/kg | 04/17/17 | 04/18/17 | D1, | 5 |
| Silver | 6010B | <2.5 | mg/kg | 04/17/17 | 04/18/17 | D1, | 5 |
| Thallium | 6010B | <10 | mg/kg | 04/17/17 | 04/18/17 | D1, | 5 |
| Vanadium | 6010B | 180 | mg/kg | 04/17/17 | 04/18/17 | D1, | 5 |
| Zinc | 6010B | 160 | mg/kg | 04/17/17 | 04/18/17 | D1, | 5 |

Ms. Beth Abramson-Beck
 Ninyo & Moore
 475 Goddard Ste 200
 Irvine, CA, 92618

Lab Reference #: NAM 22935
 Project Name: Black Mt Open Space Park
 Project #: 108246002

Metals

| Client Sample ID | Lab Sample Number | Date Received | Date Sampled | Matrix | | | |
|-------------------------|-------------------|---------------|--------------|-----------------------|----------------------|-------------|-----------|
| Glory hole tailings-03 | 22935-003 | 4/12/2017 | 4/10/2017 | Soil | | | |
| <u>ANALYTE</u> | <u>EPA Method</u> | <u>Result</u> | <u>Units</u> | <u>Date Extracted</u> | <u>Date Analyzed</u> | <u>Qual</u> | <u>DF</u> |
| Arsenic | 6010B | 4400 | mg/kg | 04/17/17 | 04/18/17 | D2, | 20 |
| Hobbit hole tailings-04 | 22935-004 | 4/12/2017 | 4/10/2017 | Soil | | | |
| <u>ANALYTE</u> | <u>EPA Method</u> | <u>Result</u> | <u>Units</u> | <u>Date Extracted</u> | <u>Date Analyzed</u> | <u>Qual</u> | <u>DF</u> |
| Arsenic | 6010B | 5500 | mg/kg | 04/17/17 | 04/18/17 | D2, | 20 |

Ms. Beth Abramson-Beck
 Ninyo & Moore
 475 Goddard Ste 200
 Irvine, CA, 92618

Lab Reference #: NAM 22935
 Project Name: Black Mt Open Space Park
 Project #: 108246002

Metals

| Client Sample ID | Lab Sample Number | Date Received | Date Sampled | Matrix |
|-------------------------|-------------------|---------------|--------------|--------|
| Hobbit hole tailings-05 | 22935-005 | 4/12/2017 | 4/10/2017 | Soil |

| <u>ANALYTE</u> | <u>EPA Method</u> | <u>Result</u> | <u>Units</u> | <u>Date Extracted</u> | <u>Date Analyzed</u> | <u>Qual</u> | <u>DF</u> |
|----------------|-------------------|---------------|--------------|-----------------------|----------------------|-------------|-----------|
| Antimony | 6010B | 2.3 | mg/kg | 04/17/17 | 04/18/17 | -- | 1 |
| Arsenic | 6010B | 7300 | mg/kg | 04/17/17 | 04/18/17 | D2, | 20 |
| Barium | 6010B | 91 | mg/kg | 04/17/17 | 04/18/17 | -- | 1 |
| Beryllium | 6010B | <0.50 | mg/kg | 04/17/17 | 04/18/17 | -- | 1 |
| Cadmium | 6010B | 160 | mg/kg | 04/17/17 | 04/18/17 | -- | 1 |
| Chromium | 6010B | 10 | mg/kg | 04/17/17 | 04/18/17 | -- | 1 |
| Cobalt | 6010B | 13 | mg/kg | 04/17/17 | 04/18/17 | -- | 1 |
| Copper | 6010B | 65 | mg/kg | 04/17/17 | 04/18/17 | -- | 1 |
| Lead | 6010B | 23 | mg/kg | 04/17/17 | 04/18/17 | -- | 1 |
| Mercury | 7471A | 1.3 | mg/kg | 04/17/17 | 04/18/17 | -- | 1 |
| Molybdenum | 6010B | <1.0 | mg/kg | 04/17/17 | 04/18/17 | -- | 1 |
| Nickel | 6010B | 1.6 | mg/kg | 04/17/17 | 04/18/17 | -- | 1 |
| Selenium | 6010B | 3.2 | mg/kg | 04/17/17 | 04/18/17 | -- | 1 |
| Silver | 6010B | <0.50 | mg/kg | 04/17/17 | 04/18/17 | -- | 1 |
| Thallium | 6010B | <2.0 | mg/kg | 04/17/17 | 04/18/17 | -- | 1 |
| Vanadium | 6010B | 65 | mg/kg | 04/17/17 | 04/18/17 | -- | 1 |
| Zinc | 6010B | 46 | mg/kg | 04/17/17 | 04/18/17 | -- | 1 |

Ms. Beth Abramson-Beck
 Ninyo & Moore
 475 Goddard Ste 200
 Irvine, CA, 92618

Lab Reference #: NAM 22935
 Project Name: Black Mt Open Space Park
 Project #: 108246002

Metals

| Client Sample ID | Lab Sample Number | Date Received | Date Sampled | Matrix |
|--------------------|-------------------|---------------|--------------|--------|
| Koala adit soil-06 | 22935-006 | 4/12/2017 | 4/10/2017 | Soil |

| <u>ANALYTE</u> | <u>EPA Method</u> | <u>Result</u> | <u>Units</u> | <u>Date Extracted</u> | <u>Date Analyzed</u> | <u>Qual</u> | <u>DF</u> |
|----------------|-------------------|---------------|--------------|-----------------------|----------------------|-------------|-----------|
| Antimony | 6010B | <1.0 | mg/kg | 04/17/17 | 04/18/17 | -- | 1 |
| Arsenic | 6010B | 690 | mg/kg | 04/17/17 | 04/18/17 | -- | 1 |
| Barium | 6010B | 42 | mg/kg | 04/17/17 | 04/18/17 | -- | 1 |
| Beryllium | 6010B | <0.50 | mg/kg | 04/17/17 | 04/18/17 | -- | 1 |
| Cadmium | 6010B | 16 | mg/kg | 04/17/17 | 04/18/17 | -- | 1 |
| Chromium | 6010B | 2.1 | mg/kg | 04/17/17 | 04/18/17 | -- | 1 |
| Cobalt | 6010B | 3.5 | mg/kg | 04/17/17 | 04/18/17 | -- | 1 |
| Copper | 6010B | 20 | mg/kg | 04/17/17 | 04/18/17 | -- | 1 |
| Lead | 6010B | 10 | mg/kg | 04/17/17 | 04/18/17 | -- | 1 |
| Mercury | 7471A | 0.14 | mg/kg | 04/17/17 | 04/18/17 | -- | 1 |
| Molybdenum | 6010B | <1.0 | mg/kg | 04/17/17 | 04/18/17 | -- | 1 |
| Nickel | 6010B | 1.3 | mg/kg | 04/17/17 | 04/18/17 | -- | 1 |
| Selenium | 6010B | 1.4 | mg/kg | 04/17/17 | 04/18/17 | -- | 1 |
| Silver | 6010B | <0.50 | mg/kg | 04/17/17 | 04/18/17 | -- | 1 |
| Thallium | 6010B | <2.0 | mg/kg | 04/17/17 | 04/18/17 | -- | 1 |
| Vanadium | 6010B | 19 | mg/kg | 04/17/17 | 04/18/17 | -- | 1 |
| Zinc | 6010B | 28 | mg/kg | 04/17/17 | 04/18/17 | -- | 1 |

Ms. Beth Abramson-Beck
 Ninyo & Moore
 475 Goddard Ste 200
 Irvine, CA, 92618

Lab Reference #: NAM 22935
 Project Name: Black Mt Open Space Park
 Project #: 108246002

Metals

| Client Sample ID | Lab Sample Number | Date Received | Date Sampled | Matrix |
|------------------------|-------------------|---------------|--------------|--------|
| Koala adit tailings-07 | 22935-007 | 4/12/2017 | 4/10/2017 | Soil |

| <u>ANALYTE</u> | <u>EPA Method</u> | <u>Result</u> | <u>Units</u> | <u>Date Extracted</u> | <u>Date Analyzed</u> | <u>Qual</u> | <u>DF</u> |
|----------------|-------------------|---------------|--------------|-----------------------|----------------------|-------------|-----------|
| Antimony | 6010B | <1.0 | mg/kg | 04/17/17 | 04/18/17 | -- | 1 |
| Arsenic | 6010B | 83 | mg/kg | 04/17/17 | 04/18/17 | -- | 1 |
| Barium | 6010B | 65 | mg/kg | 04/17/17 | 04/18/17 | -- | 1 |
| Beryllium | 6010B | <0.50 | mg/kg | 04/17/17 | 04/18/17 | -- | 1 |
| Cadmium | 6010B | 2.5 | mg/kg | 04/17/17 | 04/18/17 | -- | 1 |
| Chromium | 6010B | 11 | mg/kg | 04/17/17 | 04/18/17 | -- | 1 |
| Cobalt | 6010B | 13 | mg/kg | 04/17/17 | 04/18/17 | -- | 1 |
| Copper | 6010B | 11 | mg/kg | 04/17/17 | 04/18/17 | -- | 1 |
| Lead | 6010B | 12 | mg/kg | 04/17/17 | 04/18/17 | -- | 1 |
| Mercury | 7471A | <0.10 | mg/kg | 04/17/17 | 04/18/17 | -- | 1 |
| Molybdenum | 6010B | <1.0 | mg/kg | 04/17/17 | 04/18/17 | -- | 1 |
| Nickel | 6010B | 2.8 | mg/kg | 04/17/17 | 04/18/17 | -- | 1 |
| Selenium | 6010B | 2.3 | mg/kg | 04/17/17 | 04/18/17 | -- | 1 |
| Silver | 6010B | <0.50 | mg/kg | 04/17/17 | 04/18/17 | -- | 1 |
| Thallium | 6010B | <2.0 | mg/kg | 04/17/17 | 04/18/17 | -- | 1 |
| Vanadium | 6010B | 79 | mg/kg | 04/17/17 | 04/18/17 | -- | 1 |
| Zinc | 6010B | 45 | mg/kg | 04/17/17 | 04/18/17 | -- | 1 |

| | | | | |
|--------------------|-----------|-----------|-----------|------|
| Canyon tailings-08 | 22935-008 | 4/12/2017 | 4/10/2017 | Soil |
|--------------------|-----------|-----------|-----------|------|

| <u>ANALYTE</u> | <u>EPA Method</u> | <u>Result</u> | <u>Units</u> | <u>Date Extracted</u> | <u>Date Analyzed</u> | <u>Qual</u> | <u>DF</u> |
|----------------|-------------------|---------------|--------------|-----------------------|----------------------|-------------|-----------|
| Arsenic | 6010B | 150 | mg/kg | 04/17/17 | 04/18/17 | -- | 1 |

Ms. Beth Abramson-Beck
 Ninyo & Moore
 475 Goddard Ste 200
 Irvine, CA, 92618

Lab Reference #: NAM 22935
 Project Name: Black Mt Open Space Park
 Project #: 108246002

Metals

| Client Sample ID | Lab Sample Number | Date Received | Date Sampled | Matrix |
|--------------------------|-------------------|---------------|--------------|--------|
| Concrete roaster soil-09 | 22935-009 | 4/12/2017 | 4/10/2017 | Soil |

| <u>ANALYTE</u> | <u>EPA Method</u> | <u>Result</u> | <u>Units</u> | <u>Date Extracted</u> | <u>Date Analyzed</u> | <u>Qual</u> | <u>DF</u> |
|----------------|-------------------|---------------|--------------|-----------------------|----------------------|-------------|-----------|
| Arsenic | 6010B | 1800 | mg/kg | 04/17/17 | 04/18/17 | D2, | 20 |

| Client Sample ID | Lab Sample Number | Date Received | Date Sampled | Matrix |
|------------------------------|-------------------|---------------|--------------|--------|
| Tailings south dust flume-10 | 22935-011 | 4/12/2017 | 4/10/2017 | Soil |

| <u>ANALYTE</u> | <u>EPA Method</u> | <u>Result</u> | <u>Units</u> | <u>Date Extracted</u> | <u>Date Analyzed</u> | <u>Qual</u> | <u>DF</u> |
|----------------|-------------------|---------------|--------------|-----------------------|----------------------|-------------|-----------|
| Antimony | 6010B | 4.0 | mg/kg | 04/17/17 | 04/18/17 | -- | 1 |
| Arsenic | 6010B | 14000 | mg/kg | 04/17/17 | 04/18/17 | D2, | 20 |
| Barium | 6010B | 190 | mg/kg | 04/17/17 | 04/18/17 | -- | 1 |
| Beryllium | 6010B | <0.50 | mg/kg | 04/17/17 | 04/18/17 | -- | 1 |
| Cadmium | 6010B | 300 | mg/kg | 04/17/17 | 04/18/17 | -- | 1 |
| Chromium | 6010B | 4.9 | mg/kg | 04/17/17 | 04/18/17 | -- | 1 |
| Cobalt | 6010B | 9.4 | mg/kg | 04/17/17 | 04/18/17 | -- | 1 |
| Copper | 6010B | 48 | mg/kg | 04/17/17 | 04/18/17 | -- | 1 |
| Lead | 6010B | 19 | mg/kg | 04/17/17 | 04/18/17 | -- | 1 |
| Mercury | 7471A | 1.9 | mg/kg | 04/17/17 | 04/18/17 | -- | 1 |
| Molybdenum | 6010B | <1.0 | mg/kg | 04/17/17 | 04/18/17 | -- | 1 |
| Nickel | 6010B | 1.3 | mg/kg | 04/17/17 | 04/18/17 | -- | 1 |
| Selenium | 6010B | 1.8 | mg/kg | 04/17/17 | 04/18/17 | -- | 1 |
| Silver | 6010B | <0.50 | mg/kg | 04/17/17 | 04/18/17 | -- | 1 |
| Thallium | 6010B | <2.0 | mg/kg | 04/17/17 | 04/18/17 | -- | 1 |
| Vanadium | 6010B | 58 | mg/kg | 04/17/17 | 04/18/17 | -- | 1 |
| Zinc | 6010B | 64 | mg/kg | 04/17/17 | 04/18/17 | -- | 1 |

Ms. Beth Abramson-Beck
 Ninyo & Moore
 475 Goddard Ste 200
 Irvine, CA, 92618

Lab Reference #: NAM 22935
 Project Name: Black Mt Open Space Park
 Project #: 108246002

Metals

| Client Sample ID | Lab Sample Number | Date Received | Date Sampled | Matrix |
|---------------------------|-------------------|---------------|--------------|--------|
| Flume soil 3rd opening-11 | 22935-013 | 4/12/2017 | 4/10/2017 | Soil |

| <u>ANALYTE</u> | <u>EPA Method</u> | <u>Result</u> | <u>Units</u> | <u>Date Extracted</u> | <u>Date Analyzed</u> | <u>Qual</u> | <u>DF</u> |
|----------------|-------------------|---------------|--------------|-----------------------|----------------------|-------------|-----------|
| Antimony | 6010B | <1.0 | mg/kg | 04/17/17 | 04/18/17 | -- | 1 |
| Arsenic | 6010B | 3200 | mg/kg | 04/17/17 | 04/18/17 | D2, | 20 |
| Barium | 6010B | 85 | mg/kg | 04/17/17 | 04/18/17 | -- | 1 |
| Beryllium | 6010B | <0.50 | mg/kg | 04/17/17 | 04/18/17 | -- | 1 |
| Cadmium | 6010B | 74 | mg/kg | 04/17/17 | 04/18/17 | -- | 1 |
| Chromium | 6010B | 16 | mg/kg | 04/17/17 | 04/18/17 | -- | 1 |
| Cobalt | 6010B | 6.4 | mg/kg | 04/17/17 | 04/18/17 | -- | 1 |
| Copper | 6010B | 26 | mg/kg | 04/17/17 | 04/18/17 | -- | 1 |
| Lead | 6010B | 74 | mg/kg | 04/17/17 | 04/18/17 | -- | 1 |
| Mercury | 7471A | 0.27 | mg/kg | 04/17/17 | 04/18/17 | -- | 1 |
| Molybdenum | 6010B | <1.0 | mg/kg | 04/17/17 | 04/18/17 | -- | 1 |
| Nickel | 6010B | 19 | mg/kg | 04/17/17 | 04/18/17 | -- | 1 |
| Selenium | 6010B | 1.6 | mg/kg | 04/17/17 | 04/18/17 | -- | 1 |
| Silver | 6010B | <0.50 | mg/kg | 04/17/17 | 04/18/17 | -- | 1 |
| Thallium | 6010B | <2.0 | mg/kg | 04/17/17 | 04/18/17 | -- | 1 |
| Vanadium | 6010B | 28 | mg/kg | 04/17/17 | 04/18/17 | -- | 1 |
| Zinc | 6010B | 150 | mg/kg | 04/17/17 | 04/18/17 | -- | 1 |

Ms. Beth Abramson-Beck
 Ninyo & Moore
 475 Goddard Ste 200
 Irvine, CA, 92618

Lab Reference #: NAM 22935
 Project Name: Black Mt Open Space Park
 Project #: 108246002

Metals

| Client Sample ID | Lab Sample Number | Date Received | Date Sampled | Matrix |
|----------------------------|-------------------|---------------|--------------|--------|
| Flume soil 15th opening-12 | 22935-017 | 4/12/2017 | 4/10/2017 | Soil |

| <u>ANALYTE</u> | <u>EPA Method</u> | <u>Result</u> | <u>Units</u> | <u>Date Extracted</u> | <u>Date Analyzed</u> | <u>Qual</u> | <u>DF</u> |
|----------------|-------------------|---------------|--------------|-----------------------|----------------------|-------------|-----------|
| Antimony | 6010B | <1.0 | mg/kg | 04/17/17 | 04/18/17 | -- | 1 |
| Arsenic | 6010B | 2300 | mg/kg | 04/17/17 | 04/18/17 | D2, | 20 |
| Barium | 6010B | 85 | mg/kg | 04/17/17 | 04/18/17 | -- | 1 |
| Beryllium | 6010B | <0.50 | mg/kg | 04/17/17 | 04/18/17 | -- | 1 |
| Cadmium | 6010B | 53 | mg/kg | 04/17/17 | 04/18/17 | -- | 1 |
| Chromium | 6010B | 19 | mg/kg | 04/17/17 | 04/18/17 | -- | 1 |
| Cobalt | 6010B | 6.3 | mg/kg | 04/17/17 | 04/18/17 | -- | 1 |
| Copper | 6010B | 25 | mg/kg | 04/17/17 | 04/18/17 | -- | 1 |
| Lead | 6010B | 68 | mg/kg | 04/17/17 | 04/18/17 | -- | 1 |
| Mercury | 7471A | 0.31 | mg/kg | 04/17/17 | 04/18/17 | -- | 1 |
| Molybdenum | 6010B | <1.0 | mg/kg | 04/17/17 | 04/18/17 | -- | 1 |
| Nickel | 6010B | 16 | mg/kg | 04/17/17 | 04/18/17 | -- | 1 |
| Selenium | 6010B | 2.5 | mg/kg | 04/17/17 | 04/18/17 | -- | 1 |
| Silver | 6010B | <0.50 | mg/kg | 04/17/17 | 04/18/17 | -- | 1 |
| Thallium | 6010B | <2.0 | mg/kg | 04/17/17 | 04/18/17 | -- | 1 |
| Vanadium | 6010B | 26 | mg/kg | 04/17/17 | 04/18/17 | -- | 1 |
| Zinc | 6010B | 120 | mg/kg | 04/17/17 | 04/18/17 | -- | 1 |

| | | | | |
|------------------------|-----------|-----------|-----------|------|
| Flume east end soil-13 | 22935-020 | 4/12/2017 | 4/10/2017 | Soil |
|------------------------|-----------|-----------|-----------|------|

| <u>ANALYTE</u> | <u>EPA Method</u> | <u>Result</u> | <u>Units</u> | <u>Date Extracted</u> | <u>Date Analyzed</u> | <u>Qual</u> | <u>DF</u> |
|----------------|-------------------|---------------|--------------|-----------------------|----------------------|-------------|-----------|
| Arsenic | 6010B | 190 | mg/kg | 04/17/17 | 04/18/17 | -- | 1 |

Ms. Beth Abramson-Beck
 Ninyo & Moore
 475 Goddard Ste 200
 Irvine, CA, 92618

Lab Reference #: NAM 22935
 Project Name: Black Mt Open Space Park
 Project #: 108246002

Metals

| Client Sample ID | Lab Sample Number | Date Received | Date Sampled | Matrix | | | |
|--------------------------|-------------------|---------------|--------------|-----------------------|----------------------|-------------|-----------|
| Rock Crusher M4 soil-14 | 22935-022 | 4/12/2017 | 4/10/2017 | Soil | | | |
| <u>ANALYTE</u> | <u>EPA Method</u> | <u>Result</u> | <u>Units</u> | <u>Date Extracted</u> | <u>Date Analyzed</u> | <u>Qual</u> | <u>DF</u> |
| Antimony | 6010B | 2.5 | mg/kg | 04/17/17 | 04/18/17 | -- | 1 |
| Arsenic | 6010B | 7400 | mg/kg | 04/17/17 | 04/18/17 | D2, | 20 |
| Barium | 6010B | 47 | mg/kg | 04/17/17 | 04/18/17 | -- | 1 |
| Beryllium | 6010B | <0.50 | mg/kg | 04/17/17 | 04/18/17 | -- | 1 |
| Cadmium | 6010B | 170 | mg/kg | 04/17/17 | 04/18/17 | -- | 1 |
| Chromium | 6010B | 2.0 | mg/kg | 04/17/17 | 04/18/17 | -- | 1 |
| Cobalt | 6010B | 2.7 | mg/kg | 04/17/17 | 04/18/17 | -- | 1 |
| Copper | 6010B | 14 | mg/kg | 04/17/17 | 04/18/17 | -- | 1 |
| Lead | 6010B | 120 | mg/kg | 04/17/17 | 04/18/17 | -- | 1 |
| Mercury | 7471A | 0.54 | mg/kg | 04/17/17 | 04/18/17 | -- | 1 |
| Molybdenum | 6010B | <1.0 | mg/kg | 04/17/17 | 04/18/17 | -- | 1 |
| Nickel | 6010B | <0.50 | mg/kg | 04/17/17 | 04/18/17 | -- | 1 |
| Selenium | 6010B | <1.0 | mg/kg | 04/17/17 | 04/18/17 | -- | 1 |
| Silver | 6010B | <0.50 | mg/kg | 04/17/17 | 04/18/17 | -- | 1 |
| Thallium | 6010B | <2.0 | mg/kg | 04/17/17 | 04/18/17 | -- | 1 |
| Vanadium | 6010B | 15 | mg/kg | 04/17/17 | 04/18/17 | -- | 1 |
| Zinc | 6010B | 23 | mg/kg | 04/17/17 | 04/18/17 | -- | 1 |
| East of cyanide vat 1-15 | 22935-024 | 4/12/2017 | 4/10/2017 | Soil | | | |
| <u>ANALYTE</u> | <u>EPA Method</u> | <u>Result</u> | <u>Units</u> | <u>Date Extracted</u> | <u>Date Analyzed</u> | <u>Qual</u> | <u>DF</u> |
| Arsenic | 6010B | 770 | mg/kg | 04/17/17 | 04/18/17 | -- | 1 |

Ms. Beth Abramson-Beck
 Ninyo & Moore
 475 Goddard Ste 200
 Irvine, CA, 92618

Lab Reference #: NAM 22935
 Project Name: Black Mt Open Space Park
 Project #: 108246002

Metals

| Client Sample ID | Lab Sample Number | Date Received | Date Sampled | Matrix |
|-------------------|-------------------|---------------|--------------|--------|
| Drainage varve-16 | 22935-026 | 4/12/2017 | 4/10/2017 | Soil |

| <u>ANALYTE</u> | <u>EPA Method</u> | <u>Result</u> | <u>Units</u> | <u>Date Extracted</u> | <u>Date Analyzed</u> | <u>Qual</u> | <u>DF</u> |
|----------------|-------------------|---------------|--------------|-----------------------|----------------------|-------------|-----------|
| Antimony | 6010B | 1.4 | mg/kg | 04/17/17 | 04/18/17 | -- | 1 |
| Arsenic | 6010B | 3100 | mg/kg | 04/17/17 | 04/18/17 | D2, | 20 |
| Barium | 6010B | 110 | mg/kg | 04/17/17 | 04/18/17 | -- | 1 |
| Beryllium | 6010B | <0.50 | mg/kg | 04/17/17 | 04/18/17 | -- | 1 |
| Cadmium | 6010B | 70 | mg/kg | 04/17/17 | 04/18/17 | -- | 1 |
| Chromium | 6010B | 6.0 | mg/kg | 04/17/17 | 04/18/17 | -- | 1 |
| Cobalt | 6010B | 2.6 | mg/kg | 04/17/17 | 04/18/17 | -- | 1 |
| Copper | 6010B | 10 | mg/kg | 04/17/17 | 04/18/17 | -- | 1 |
| Lead | 6010B | 7.4 | mg/kg | 04/17/17 | 04/18/17 | -- | 1 |
| Mercury | 7471A | 0.43 | mg/kg | 04/17/17 | 04/18/17 | -- | 1 |
| Molybdenum | 6010B | <1.0 | mg/kg | 04/17/17 | 04/18/17 | -- | 1 |
| Nickel | 6010B | 1.3 | mg/kg | 04/17/17 | 04/18/17 | -- | 1 |
| Selenium | 6010B | 1.5 | mg/kg | 04/17/17 | 04/18/17 | -- | 1 |
| Silver | 6010B | <0.50 | mg/kg | 04/17/17 | 04/18/17 | -- | 1 |
| Thallium | 6010B | <2.0 | mg/kg | 04/17/17 | 04/18/17 | -- | 1 |
| Vanadium | 6010B | 18 | mg/kg | 04/17/17 | 04/18/17 | -- | 1 |
| Zinc | 6010B | 21 | mg/kg | 04/17/17 | 04/18/17 | -- | 1 |

Ms. Beth Abramson-Beck
 Ninyo & Moore
 475 Goddard Ste 200
 Irvine, CA, 92618

Lab Reference #: NAM 22935
 Project Name: Black Mt Open Space Park
 Project #: 108246002

Metals

| Client Sample ID | Lab Sample Number | Date Received | Date Sampled | Matrix | | | |
|---------------------------|-------------------|---------------|--------------|-----------------------|----------------------|-------------|-----------|
| Cyanide trail soil-17 | 22935-027 | 4/12/2017 | 4/10/2017 | Soil | | | |
| <u>ANALYTE</u> | <u>EPA Method</u> | <u>Result</u> | <u>Units</u> | <u>Date Extracted</u> | <u>Date Analyzed</u> | <u>Qual</u> | <u>DF</u> |
| Antimony | 6010B | 630 | mg/kg | 04/17/17 | 04/18/17 | -- | 1 |
| Arsenic | 6010B | 10000 | mg/kg | 04/17/17 | 04/18/17 | D2, | 20 |
| Barium | 6010B | 110 | mg/kg | 04/17/17 | 04/18/17 | -- | 1 |
| Beryllium | 6010B | <0.50 | mg/kg | 04/17/17 | 04/18/17 | -- | 1 |
| Cadmium | 6010B | 230 | mg/kg | 04/17/17 | 04/18/17 | -- | 1 |
| Chromium | 6010B | 6.3 | mg/kg | 04/17/17 | 04/18/17 | -- | 1 |
| Cobalt | 6010B | 7.7 | mg/kg | 04/17/17 | 04/18/17 | -- | 1 |
| Copper | 6010B | 62 | mg/kg | 04/17/17 | 04/18/17 | -- | 1 |
| Lead | 6010B | 2500 | mg/kg | 04/17/17 | 04/18/17 | D2, | 5 |
| Mercury | 7471A | 0.70 | mg/kg | 04/17/17 | 04/18/17 | -- | 1 |
| Molybdenum | 6010B | <1.0 | mg/kg | 04/17/17 | 04/18/17 | -- | 1 |
| Nickel | 6010B | 2.7 | mg/kg | 04/17/17 | 04/18/17 | -- | 1 |
| Selenium | 6010B | <1.0 | mg/kg | 04/17/17 | 04/18/17 | -- | 1 |
| Silver | 6010B | <0.50 | mg/kg | 04/17/17 | 04/18/17 | -- | 1 |
| Thallium | 6010B | <2.0 | mg/kg | 04/17/17 | 04/18/17 | -- | 1 |
| Vanadium | 6010B | 37 | mg/kg | 04/17/17 | 04/18/17 | -- | 1 |
| Zinc | 6010B | 48 | mg/kg | 04/17/17 | 04/18/17 | -- | 1 |
| Pit mine tailings soil-18 | 22935-028 | 4/12/2017 | 4/10/2017 | Soil | | | |
| <u>ANALYTE</u> | <u>EPA Method</u> | <u>Result</u> | <u>Units</u> | <u>Date Extracted</u> | <u>Date Analyzed</u> | <u>Qual</u> | <u>DF</u> |
| Arsenic | 6010B | 1800 | mg/kg | 04/17/17 | 04/18/17 | D2, | 20 |

Ms. Beth Abramson-Beck
 Ninyo & Moore
 475 Goddard Ste 200
 Irvine, CA, 92618

Lab Reference #: NAM 22935
 Project Name: Black Mt Open Space Park
 Project #: 108246002

Metals

| Client Sample ID | Lab Sample Number | Date Received | Date Sampled | Matrix |
|-------------------|-------------------|---------------|--------------|--------|
| Trail crossing-19 | 22935-029 | 4/12/2017 | 4/10/2017 | Soil |

| <u>ANALYTE</u> | <u>EPA Method</u> | <u>Result</u> | <u>Units</u> | <u>Date Extracted</u> | <u>Date Analyzed</u> | <u>Qual</u> | <u>DF</u> |
|----------------|-------------------|---------------|--------------|-----------------------|----------------------|-------------|-----------|
| Antimony | 6010B | <1.0 | mg/kg | 04/17/17 | 04/18/17 | -- | 1 |
| Arsenic | 6010B | 22 | mg/kg | 04/17/17 | 04/18/17 | -- | 1 |
| Barium | 6010B | 33 | mg/kg | 04/17/17 | 04/18/17 | -- | 1 |
| Beryllium | 6010B | <0.50 | mg/kg | 04/17/17 | 04/18/17 | -- | 1 |
| Cadmium | 6010B | 0.77 | mg/kg | 04/17/17 | 04/18/17 | -- | 1 |
| Chromium | 6010B | 2.1 | mg/kg | 04/17/17 | 04/18/17 | -- | 1 |
| Cobalt | 6010B | 2.2 | mg/kg | 04/17/17 | 04/18/17 | -- | 1 |
| Copper | 6010B | 4.5 | mg/kg | 04/17/17 | 04/18/17 | -- | 1 |
| Lead | 6010B | 5.8 | mg/kg | 04/17/17 | 04/18/17 | -- | 1 |
| Mercury | 7471A | <0.10 | mg/kg | 04/17/17 | 04/18/17 | -- | 1 |
| Molybdenum | 6010B | <1.0 | mg/kg | 04/17/17 | 04/18/17 | -- | 1 |
| Nickel | 6010B | 1.2 | mg/kg | 04/17/17 | 04/18/17 | -- | 1 |
| Selenium | 6010B | 1.4 | mg/kg | 04/17/17 | 04/18/17 | -- | 1 |
| Silver | 6010B | <0.50 | mg/kg | 04/17/17 | 04/18/17 | -- | 1 |
| Thallium | 6010B | <2.0 | mg/kg | 04/17/17 | 04/18/17 | -- | 1 |
| Vanadium | 6010B | 15 | mg/kg | 04/17/17 | 04/18/17 | -- | 1 |
| Zinc | 6010B | 15 | mg/kg | 04/17/17 | 04/18/17 | -- | 1 |

Ms. Beth Abramson-Beck
 Ninyo & Moore
 475 Goddard Ste 200
 Irvine, CA, 92618

Lab Reference #: NAM 22935
 Project Name: Black Mt Open Space Park
 Project #: 108246002

Metals

| Client Sample ID | Lab Sample Number | Date Received | Date Sampled | Matrix |
|------------------|-------------------|---------------|--------------|--------|
| Method Blank | | | | Soil |

| <u>MB ID</u> | <u>ANALYTE</u> | <u>EPA Method</u> | <u>Result</u> | <u>Units</u> | <u>Date Extracted</u> | <u>Date Analyzed</u> | <u>Qual</u> | <u>DF</u> |
|--------------|----------------|-------------------|---------------|--------------|-----------------------|----------------------|-------------|-----------|
| MBJA0417171 | Antimony | 6010B | <1.0 | mg/kg | 04/17/17 | 04/18/17 | -- | 1 |
| MBJA0417171 | Arsenic | 6010B | <0.50 | mg/kg | 04/17/17 | 04/18/17 | -- | 1 |
| MBJA0417171 | Barium | 6010B | <0.50 | mg/kg | 04/17/17 | 04/18/17 | -- | 1 |
| MBJA0417171 | Beryllium | 6010B | <0.50 | mg/kg | 04/17/17 | 04/18/17 | -- | 1 |
| MBJA0417171 | Cadmium | 6010B | <0.20 | mg/kg | 04/17/17 | 04/18/17 | -- | 1 |
| MBJA0417171 | Chromium | 6010B | <0.50 | mg/kg | 04/17/17 | 04/18/17 | -- | 1 |
| MBJA0417171 | Cobalt | 6010B | <0.50 | mg/kg | 04/17/17 | 04/18/17 | -- | 1 |
| MBJA0417171 | Copper | 6010B | <2.0 | mg/kg | 04/17/17 | 04/18/17 | -- | 1 |
| MBJA0417171 | Lead | 6010B | <0.50 | mg/kg | 04/17/17 | 04/18/17 | -- | 1 |
| MBJA0417172 | Mercury | 7471A | <0.10 | mg/kg | 04/17/17 | 04/18/17 | -- | 1 |
| MBJA0417171 | Molybdenum | 6010B | <1.0 | mg/kg | 04/17/17 | 04/18/17 | -- | 1 |
| MBJA0417171 | Nickel | 6010B | <0.50 | mg/kg | 04/17/17 | 04/18/17 | -- | 1 |
| MBJA0417171 | Selenium | 6010B | <1.0 | mg/kg | 04/17/17 | 04/18/17 | -- | 1 |
| MBJA0417171 | Silver | 6010B | <0.50 | mg/kg | 04/17/17 | 04/18/17 | -- | 1 |
| MBJA0417171 | Thallium | 6010B | <2.0 | mg/kg | 04/17/17 | 04/18/17 | -- | 1 |
| MBJA0417171 | Vanadium | 6010B | <0.50 | mg/kg | 04/17/17 | 04/18/17 | -- | 1 |
| MBJA0417171 | Zinc | 6010B | <2.0 | mg/kg | 04/17/17 | 04/18/17 | -- | 1 |

**QA/QC Report
for
Metals**

Reference #: NAM 22935

Reporting units: ppm

Matrix Spike (MS) / Matrix Spike Duplicate (MSD)

6010B/7471A

| Analyte | Date of Extraction | MS Date of Analysis | MSD Date of Analysis | Laboratory Sample # | R1 | SPC CONC | MS | MSD | %MS | %MSD | RPD | ACP %MS | ACP RPD | Qual |
|------------|--------------------|---------------------|----------------------|---------------------|-------|----------|-------|-------|-----|------|-----|---------|---------|---------|
| Antimony | 4/17/2017 | 4/18/2017 | 4/18/2017 | 22935-002 | 15.0 | 20.0 | 19.5 | 17.6 | 22 | 13 | 10 | 75-125 | 20 | M2, |
| Arsenic | 4/17/2017 | 4/18/2017 | 4/18/2017 | 22935-002 | 32000 | 20.0 | 23000 | 24000 | 0 | 0 | 4 | 75-125 | 20 | M3, |
| Barium | 4/17/2017 | 4/18/2017 | 4/18/2017 | 22935-002 | 420 | 20.0 | 386 | 354 | 0 | 0 | 9 | 75-125 | 20 | M3, |
| Beryllium | 4/17/2017 | 4/18/2017 | 4/18/2017 | 22935-002 | 0.00 | 20.0 | 18.0 | 19.1 | 90 | 96 | 6 | 75-125 | 20 | -- |
| Cadmium | 4/17/2017 | 4/18/2017 | 4/18/2017 | 22935-002 | 750 | 20.0 | 581 | 586 | 0 | 0 | 1 | 75-125 | 20 | M3, |
| Chromium | 4/17/2017 | 4/18/2017 | 4/18/2017 | 22935-002 | 0.00 | 20.0 | 17.8 | 16.6 | 89 | 83 | 7 | 75-125 | 20 | -- |
| Cobalt | 4/17/2017 | 4/18/2017 | 4/18/2017 | 22935-002 | 11.0 | 20.0 | 28.6 | 29.4 | 88 | 92 | 3 | 75-125 | 20 | -- |
| Copper | 4/17/2017 | 4/18/2017 | 4/18/2017 | 22935-002 | 96.0 | 20.0 | 126 | 109 | 150 | 65 | 14 | 75-125 | 20 | M3, |
| Lead | 4/17/2017 | 4/18/2017 | 4/18/2017 | 22935-002 | 40.0 | 20.0 | 56.2 | 63.0 | 81 | 115 | 11 | 75-125 | 20 | M3, |
| Mercury | 4/17/2017 | 4/18/2017 | 4/18/2017 | 22935-002 | 0.230 | 1.00 | 1.26 | 1.23 | 103 | 100 | 2 | 80-120 | 20 | -- |
| Molybdenum | 4/17/2017 | 4/18/2017 | 4/18/2017 | 22935-002 | 0.00 | 20.0 | 15.9 | 15.9 | 79 | 79 | 0 | 75-125 | 20 | -- |
| Nickel | 4/17/2017 | 4/18/2017 | 4/18/2017 | 22935-002 | 0.00 | 20.0 | 16.7 | 16.7 | 84 | 84 | 0 | 75-125 | 20 | -- |
| Selenium | 4/17/2017 | 4/18/2017 | 4/18/2017 | 22935-002 | 0.00 | 20.0 | 23.2 | 24.8 | 116 | 124 | 7 | 75-125 | 20 | -- |
| Silver | 4/17/2017 | 4/18/2017 | 4/18/2017 | 22935-002 | 0.00 | 20.0 | 17.4 | 16.5 | 87 | 82 | 5 | 75-125 | 20 | -- |
| Thallium | 4/17/2017 | 4/18/2017 | 4/18/2017 | 22935-002 | 0.00 | 20.0 | 16.5 | 12.7 | 82 | 63 | 26 | 75-125 | 20 | M2, R2, |
| Vanadium | 4/17/2017 | 4/18/2017 | 4/18/2017 | 22935-002 | 180 | 20.0 | 178 | 233 | 0 | 265 | 27 | 75-125 | 20 | M3, |
| Zinc | 4/17/2017 | 4/18/2017 | 4/18/2017 | 22935-002 | 160 | 20.0 | 167 | 193 | 35 | 165 | 14 | 75-125 | 20 | M3, |

**QA/QC Report
for
Metals**

Reference #: NAM 22935

Reporting units: ppm

Laboratory Control Spike (LCS) / Laboratory Control Spike Duplicate (LCSD)

| Analyte | Date of Extraction | LCS Date of Analysis | LCSD Date of Analysis | Laboratory Sample # | SPC CONC | LCS | LCSD | %LCS | % LCSD | RPD | ACP %LCS | ACP RPD | Qual |
|------------|--------------------|----------------------|-----------------------|---------------------|----------|------|------|------|--------|-----|----------|---------|------|
| Antimony | 4/17/2017 | 4/18/2017 | 4/18/2017 | JA0417171 | 20.0 | 16.4 | 16.6 | 82 | 83 | 1 | 80-120 | 20 | -- |
| Arsenic | 4/17/2017 | 4/18/2017 | 4/18/2017 | JA0417171 | 20.0 | 16.7 | 16.6 | 84 | 83 | 1 | 80-120 | 20 | -- |
| Barium | 4/17/2017 | 4/18/2017 | 4/18/2017 | JA0417171 | 20.0 | 17.6 | 17.7 | 88 | 89 | 1 | 80-120 | 20 | -- |
| Beryllium | 4/17/2017 | 4/18/2017 | 4/18/2017 | JA0417171 | 20.0 | 16.5 | 16.5 | 82 | 82 | 0 | 80-120 | 20 | -- |
| Cadmium | 4/17/2017 | 4/18/2017 | 4/18/2017 | JA0417171 | 20.0 | 16.9 | 16.9 | 84 | 84 | 0 | 80-120 | 20 | -- |
| Chromium | 4/17/2017 | 4/18/2017 | 4/18/2017 | JA0417171 | 20.0 | 16.3 | 16.4 | 81 | 82 | 1 | 80-120 | 20 | -- |
| Cobalt | 4/17/2017 | 4/18/2017 | 4/18/2017 | JA0417171 | 20.0 | 17.3 | 17.3 | 86 | 86 | 0 | 80-120 | 20 | -- |
| Copper | 4/17/2017 | 4/18/2017 | 4/18/2017 | JA0417171 | 20.0 | 17.9 | 17.7 | 89 | 89 | 1 | 80-120 | 20 | -- |
| Lead | 4/17/2017 | 4/18/2017 | 4/18/2017 | JA0417171 | 20.0 | 16.9 | 16.9 | 84 | 84 | 0 | 80-120 | 20 | -- |
| Molybdenum | 4/17/2017 | 4/18/2017 | 4/18/2017 | JA0417171 | 20.0 | 17.4 | 17.4 | 87 | 87 | 0 | 80-120 | 20 | -- |
| Nickel | 4/17/2017 | 4/18/2017 | 4/18/2017 | JA0417171 | 20.0 | 18.1 | 18.2 | 91 | 91 | 1 | 80-120 | 20 | -- |
| Selenium | 4/17/2017 | 4/18/2017 | 4/18/2017 | JA0417171 | 20.0 | 16.1 | 17.0 | 81 | 85 | 5 | 80-120 | 20 | -- |
| Silver | 4/17/2017 | 4/18/2017 | 4/18/2017 | JA0417171 | 20.0 | 18.0 | 18.0 | 90 | 90 | 0 | 80-120 | 20 | -- |
| Thallium | 4/17/2017 | 4/18/2017 | 4/18/2017 | JA0417171 | 20.0 | 16.6 | 16.6 | 83 | 83 | 0 | 80-120 | 20 | -- |
| Vanadium | 4/17/2017 | 4/18/2017 | 4/18/2017 | JA0417171 | 20.0 | 17.4 | 17.4 | 87 | 87 | 0 | 80-120 | 20 | -- |
| Zinc | 4/17/2017 | 4/18/2017 | 4/18/2017 | JA0417171 | 20.0 | 18.6 | 18.3 | 93 | 91 | 2 | 80-120 | 20 | -- |
| Mercury | 4/17/2017 | 4/18/2017 | 4/18/2017 | JA0417172 | 1.00 | 1.06 | 1.05 | 106 | 105 | 1 | 80-120 | 20 | -- |

Data Qualifier Definitions

Qualifier

D1 = Sample required dilution due to matrix.

D2 = Sample required dilution due to high concentration of target analyte.

M2 = Matrix spike recovery was low, the associated blank spike recovery was acceptable.

| | | | |
|-----------|-------|----------|--------|
| 22935-002 | 6010B | Antimony | MS/MSD |
| 22935-002 | 6010B | Thallium | MS/MSD |

M3 = The spike recovery value is unusable since the analyte concentration in the sample is disproportionate to spike level. The associated blank spike recovery was acceptable.

| | | | |
|-----------|-------|----------|--------|
| 22935-002 | 6010B | Arsenic | MS/MSD |
| 22935-002 | 6010B | Barium | MS/MSD |
| 22935-002 | 6010B | Cadmium | MS/MSD |
| 22935-002 | 6010B | Copper | MS/MSD |
| 22935-002 | 6010B | Lead | MS/MSD |
| 22935-002 | 6010B | Vanadium | MS/MSD |
| 22935-002 | 6010B | Zinc | MS/MSD |

R2 = RPD/RSD exceeded the laboratory acceptance limit.

| | | | |
|-----------|-------|----------|--------|
| 22935-002 | 6010B | Thallium | MS/MSD |
|-----------|-------|----------|--------|

Definition of terms:

| | |
|--------------------------|---|
| R1 | Result of unspiked laboratory sample used for matrix spike determination. |
| SP CONC (or Spike Conc.) | Spike concentration added to sample or blank |
| MS | Matrix Spike sample result |
| MSD | Matrix Spike Duplicate sample result |
| %MS | Percent recovery of MS: $\{(MS-R1) / SP\ CONC\} \times 100$ |
| %MSD | Percent recovery of MSD: $\{(MSD-R1) / SP\ CONC\} \times 100$ |
| RPD (for MS/MSD) | Relative Percent Difference: $\{(MS-MSD) / (MS+MSD)\} \times 100 \times 2$ |
| LCS | Laboratory Control Sample result |
| LCSD | Laboratory Control Sample Duplicate result |
| %LCS | Percent recovery of LCS: $\{(LCS) / SP\ CONC\} \times 100$ |
| %LCSD | Percent recovery of LCSD: $\{(LCSD) / SP\ CONC\} \times 100$ |
| RPD (for LCS/LCSD) | Relative Percent Difference: $\{(LCS-LCSD) / (LCS+LCSD)\} \times 100 \times 2$ |
| ACP %LCS | Acceptable percent recovery range for Laboratory Control Samples. |
| ACP %MS | Acceptable percent recovery range for Matrix Spike samples |
| ACP RPD | Acceptable Relative Percent Difference |
| D | Detectable, result must be greater than zero |
| Qual | A checked box indicates a data qualifier was utilized and/or required for this analyte see attached explanation. |
| ND | Analyte Not Detected |

Analysis Request and Chain of Custody Record



ORANGE COAST ANALYTICAL, INC. www.ocalab.com

3002 Dow, Suite 532
Tustin, CA 92780

(714) 832-0064 Fax (714) 832-0067

4620 E. Elwood, Suite 4
Phoenix, AZ 85040

(480) 736-0960 Fax (480) 736-0970

Lab Job No: 22935
Page 1 of 2

REQUIRED TURN AROUND TIME: Standard: _____
72 Hours: _____ 48 Hours: _____ 24 Hours: _____

| CUSTOMER INFORMATION | | | PROJECT INFORMATION | | | | ANALYSIS REQUEST / PRESERVATIVE | | | | | | | | | | REMARKS/PRECAUTIONS | | | | |
|---|--|--|---|----------------|-------------|-----------------|---|--|--|--|--|--|--|--|--|--|---------------------|--|-------------|-------------|---------------|
| COMPANY: <u>Ninjas and More</u> | | | PROJECT NAME: <u>Black Mt Open Space Park</u> | | | | <div style="display: flex; justify-content: space-between; font-size: small;"> T-Hc 22 Reels (10/10) Arsenic (10/10) Cyanide (10/10) Arsenic (10/10) Soluble Arsenic (10/10) Soluble As + Cd Soluble As + Pb Soluble As + Cd + Pb Soluble As + Cd + Pb + Sb </div> | | | | | | | | | | | NO. OF CONTAINERS | SAMPLE DATE | SAMPLE TIME | SAMPLE MATRIX |
| SEND REPORT TO: <u>Beth Abramsa-Beck</u> | | | NUMBER: <u>108246002</u> | | | | | | | | | | | | | | | | | | |
| EMAIL: <u>Babramsbeck@ninjasandmore.com</u> | | | ADDRESS: _____ | | | | | | | | | | | | | | | | | | |
| ADDRESS: <u>5710 Ruffin Road</u> | | | P.O.#: <u>108246002</u> | | | | | | | | | | | | | | | | | | |
| PHONE: <u>858 576-1500 FAX</u> | | | SAMPLED BY: <u>BMC / BAB</u> | | | | | | | | | | | | | | | | | | |
| | | | | | | | | | | | | | | | | | | | | | |
| 1 | <u>Ranger edit - 01</u> | | 1 | <u>4/10/17</u> | <u>0945</u> | <u>Soil</u> | <u>Jar</u> | | | | | | | | | | | - repair samples - refer to grade report Please analyze the following by SPLP 05.09.17 | | | |
| 2 | <u>Ranger tailings - 02</u> | | 1 | " | <u>0950</u> | " | " | | | | | | | | | | | | | | |
| 3 | <u>Glory hole tailings - 03</u> | | | | <u>1015</u> | | | | | | | | | | | | | | | | |
| 4 | <u>Hobbit hole tailings - 04</u> | | | | <u>1035</u> | | | | | | | | | | | | | | | | |
| 5 | <u>Hobbit hole tailings - 05</u> | | | | <u>1040</u> | | | | | | | | | | | | | | | | |
| 6 | <u>Koala edit soil - 06</u> | | | | <u>1100</u> | | | | | | | | | | | | | | | | |
| 7 | <u>Koala edit tailings - 07</u> | | | | <u>1107</u> | | | | | | | | | | | | | | | | |
| 8 | <u>Canyon tailings - 08</u> | | | | <u>1117</u> | | | | | | | | | | | | | | | | |
| 9 | <u>Concrete router? soil - 09</u> | | | | <u>1127</u> | | | | | | | | | | | | | | | | |
| 10 | <u>Concrete router? wipe - 01</u> | | | | <u>1135</u> | <u>wipe</u> | | | | | | | | | | | | | | | |
| 11 | <u>tailings south dot flame - 10</u> | | | | <u>1147</u> | <u>soil jar</u> | | | | | | | | | | | | | | | |
| 12 | <u>dot flame east end wipe - 02</u> | | | | <u>1153</u> | <u>wipe</u> | | | | | | | | | | | | | | | |
| 13 | <u>flame soil 3rd opening - 11</u> | | | | <u>1214</u> | <u>soil jar</u> | | | | | | | | | | | | | | | |
| 14 | <u>flame west wall 3rd opening wipe - 03</u> | | | | <u>1215</u> | <u>wipe</u> | | | | | | | | | | | | | | | |

Total No. of Samples: _____ Method of Shipment: _____ Preservative: 1 = Ice 2 = HCl 3 = HNO₃ 4 = H₂SO₄ 5 = NaOH 6 = Other

| | | |
|--|--|---|
| Relinquished By: <u>[Signature]</u> Date/Time: <u>4-12-17 1015</u> | Received By: _____ Date/Time: _____ | Sample Matrix: WW - Wastewater DW - Drinking Water SS - Soil/Solid GW - Groundwater OT - Other |
| Relinquished By: _____ Date/Time: _____ | Received By: _____ Date/Time: _____ | |
| Relinquished By: _____ Date/Time: _____ | Received For Lab By: <u>[Signature]</u> Date/Time: <u>4-12-17 1015</u> | Sample Integrity: Intact _____ On Ice <input checked="" type="checkbox"/> 3 °C |

By signing above, client acknowledges responsibility for payment of all services requested on this chain of custody form and any additional services provided in support of this project. Payment is due within 30 days of invoice date unless otherwise agreed upon in writing with Orange Coast Analytical, Inc.

Analysis Request and Chain of Custody Record



ORANGE COAST ANALYTICAL, INC. www.ocalab.com
 3002 Dow, Suite 532 4620 E. Elwood, Suite 4
 Tustin, CA 92780 Phoenix, AZ 85040
 (714) 832-0064 Fax (714) 832-0067 (480) 736-0960 Fax (480) 736-0970

Lab Job No: 22935
 Page 2 of 3

REQUIRED TURN AROUND TIME: Standard: _____
 72 Hours: _____ 48 Hours: _____ 24 Hours: _____

| CUSTOMER INFORMATION | | | PROJECT INFORMATION | | | | | ANALYSIS REQUEST / PRESERVATIVE | | | | | | | | | | REMARKS/PRECAUTIONS |
|---|---|----------|---------------------|-------------|-------------|---------------|----------------|---------------------------------|-----------------|--------------------|-----------------------|--------------------------|-----------------------------|-------------------------------|----------------------------------|-------------------------------------|--|---------------------|
| COMPANY: <u>Nings & Moore</u> | PROJECT NAME: <u>Black Mountain Open Space Park</u> | | NO. OF CONTAINERS | SAMPLE DATE | SAMPLE TIME | SAMPLE MATRIX | CONTAINER TYPE | <u>As+Pb</u> | <u>As+Pb+Cu</u> | <u>As+Pb+Cu+Zn</u> | <u>As+Pb+Cu+Zn+Mn</u> | <u>As+Pb+Cu+Zn+Mn+Cr</u> | <u>As+Pb+Cu+Zn+Mn+Cr+Ni</u> | <u>As+Pb+Cu+Zn+Mn+Cr+Ni+V</u> | <u>As+Pb+Cu+Zn+Mn+Cr+Ni+V+Hg</u> | <u>As+Pb+Cu+Zn+Mn+Cr+Ni+V+Hg+Se</u> | <u>As+Pb+Cu+Zn+Mn+Cr+Ni+V+Hg+Se+Cd</u> | |
| SEND REPORT TO: <u>Beth Abramson-Beck</u> | NUMBER: <u>108246002</u> | | | | | | | | | | | | | | | | | |
| EMAIL: <u>Babramsonbeck@ningandmoore.com</u> | ADDRESS: _____ | | | | | | | | | | | | | | | | | |
| ADDRESS: <u>5710 Ruffin Road</u> | P.O. #: <u>108246002</u> | | | | | | | | | | | | | | | | | |
| San Diego CA | SAMPLED BY: <u>BMC/BAJ</u> | | | | | | | | | | | | | | | | | |
| PHONE: <u>858-576-1008</u> FAX: <u>858-576-8600</u> | | | | | | | | | | | | | | | | | | |
| 15 | <u>Flume west wall 8th opening wipe - 04</u> | <u>1</u> | <u>4/10/17</u> | <u>1219</u> | <u>wipe</u> | <u>-7</u> | | | | | | | | | | | | |
| 16 | <u>Flume ceiling 15th opening wipe - 06</u> | <u>1</u> | <u>1227</u> | <u>"</u> | <u>"</u> | <u>-7</u> | | | | | | | | | | | | |
| 17 | <u>Flume soil 15th opening 2-12</u> | <u>1</u> | <u>1225</u> | <u>soil</u> | <u>-7</u> | | <u>X</u> | | | | | | | | | | | |
| 18 | <u>Flume west wall 28th opening wipe - 07</u> | <u>1</u> | <u>1237</u> | <u>wipe</u> | <u>"</u> | | | | | | | | | | | | | |
| 19 | <u>Flume west wall 30th opening wipe - 08</u> | <u>1</u> | <u>1240</u> | <u>wipe</u> | <u>"</u> | | | | | | | | | | | | | |
| 20 | <u>Flume east end soil - 13</u> | <u>1</u> | <u>1250</u> | <u>soil</u> | <u>jar</u> | | | <u>X</u> | | | | | | | | | | |
| 21 | <u>Cyanide vat 1 wipe - 09</u> | <u>1</u> | <u>1300</u> | <u>wipe</u> | <u>"</u> | | | | <u>X</u> | | | | | | | | | |
| 22 | <u>Rock crusher M4 soil - 14</u> | <u>1</u> | <u>1320</u> | <u>soil</u> | <u>jar</u> | | <u>X</u> | | | | | | | | | | | |
| 23 | <u>Hooster M12 wipe - 10</u> | <u>1</u> | <u>1311</u> | <u>wipe</u> | <u>"</u> | | | | | <u>X</u> | | | | | | | | |
| 24 | <u>East of cyanide vat 1 - 15</u> | <u>1</u> | <u>1327</u> | <u>soil</u> | <u>jar</u> | | | <u>X</u> | | | | | | | | | | |
| 25 | <u>Cyanide vat 4 wipe - 11</u> | <u>1</u> | <u>1340</u> | <u>wipe</u> | <u>"</u> | | | | <u>X</u> | | | | | | | | | |
| | <u>temp blank</u> | | | | | | | | | | | | | | | | | |

ANALYSIS REQUEST / PRESERVATIVE
 Title 17 metals (6010B)
 Arsenic (6010B)
 Cyanide (6010B)
 Soluble Arsenic (6010B)
 Soluble Arsenic (6010B)
 Soluble As+Cu
 Soluble As+Pb
 Soluble As+Cu+Pb
 Soluble As+Cu+Pb+Zn
 Soluble As+Cu+Pb+Zn+Mn
 Soluble As+Cu+Pb+Zn+Mn+Cr
 Soluble As+Cu+Pb+Zn+Mn+Cr+Ni
 Soluble As+Cu+Pb+Zn+Mn+Cr+Ni+V
 Soluble As+Cu+Pb+Zn+Mn+Cr+Ni+V+Hg
 Soluble As+Cu+Pb+Zn+Mn+Cr+Ni+V+Hg+Se
 Soluble As+Cu+Pb+Zn+Mn+Cr+Ni+V+Hg+Se+Cd
 Soluble As+Cu+Pb+Zn+Mn+Cr+Ni+V+Hg+Se+Cd+Pb

.ch rep
 ipe samp
 separate n
 # grouped
 for get

Total No. of Samples: _____ Method of Shipment: _____ Preservative: 1 = Ice 2 = HCl 3 = HNO₃ 4 = H₂SO₄ 5 = NaOH 6 = Other

| | | | | |
|-------------------------------------|--------------------------------|---|--------------------------------|---|
| Relinquished By: <u>[Signature]</u> | Date/Time: <u>4-12-17 1015</u> | Received By: _____ | Date/Time: _____ | Sample Matrix: WW - Wastewater DW - Drinking Water GW - Groundwater SS - Soil/Solid OT - Other |
| Relinquished By: _____ | Date/Time: _____ | Received By: _____ | Date/Time: _____ | |
| Relinquished By: _____ | Date/Time: _____ | Received For Lab By: <u>[Signature]</u> | Date/Time: <u>4-12-17 1015</u> | |

Sample Integrity: Intact _____ On Ice 3 °C

By signing above, client acknowledges responsibility for payment of all services requested on this chain of custody form and any additional services provided in support of this project. Payment is due within 30 days of invoice date unless otherwise agreed upon. In writing with Orange Coast Analytical, Inc. All samples remain the property of the client.

Orange Coast Analytical

From: "Mark Noorani" <markn@ocalab.com>
Date: Tuesday, May 09, 2017 9:40 AM
To: "Orange Coast Analytical" <ocalab@sbcglobal.net>
Attach: 4946_001.pdf
Subject: Fwd: Additional analyses SPLP

----- Original Message -----

Subject:Additional analyses SPLP
Date:2017-05-09 09:34
From:Beth Abramson-Beck <babramsonbeck@ninyoandmoore.com>
To:Mark Noorani <markn@ocalab.com>
Cc:Eric Cathcart <cathcart@sandiego.edu>, Bethany O'Shea <bethoshea@sandiego.edu>, Brianne Cortright <bcortright@ninyoandmoore.com>

Good morning Mark,

Could you please additionally analyze the following samples by Synthetic Precipitation Leaching Procedure (SPLP) as indicated with a blue X and highlighted yellow.

Also, would you please provide me the cost for these additional analyses? You already provided a cost to conduct soluble testing for arsenic and arsenic+lead; however, not sure of costs for those samples with more than two soluble tests.

As previously mentioned, we need to obtain all the remaining samples as soon as possible. Can these be dropped off when you come down here for a sample pickup?

Thank you!

Beth S.Abramson-Bock, PG 4580

Principal Geologist

Ninyo & Moore

Geotechnical & Environmental Sciences Consultants

(858) 576-1000 (San Diego) | (949) 753-7070 (Irvine) | (909) 758-5800 (Rancho Cucamonga)

babramsonbeck@ninyoandmoore.com

30 Years of Quality Service



--

Mark Noorani | Laboratory Director
Orange Coast Analytical, Inc.
3002 Dow Ave. Ste. 532 Tustin, CA, 92780
Office: 714-832-0064 480-736-0960
markn@ocalab.com

This message is intended exclusively for the individual or entity to which it is addressed. This communication may contain information that



Orange Coast Analytical, Inc.

3002 Dow, Suite 532, Tustin, CA 92780 (714) 832-0064 Fax (714) 832-0067
4620 E. Elwood, Suite 4, Phoenix, AZ 85040 (480) 736-0960 Fax (480) 736-0970

LABORATORY REPORT FORM

ORANGE COAST ANALYTICAL, INC.

3002 Dow Suite 532 Tustin, CA 92780

(714) 832-0064

Laboratory Certification (ELAP) No.: 2576

Expiration Date: 2017

Los Angeles County Sanitation District Lab ID# 10206

Laboratory Director's Name:

Mark Noorani

Client: Ninyo & Moore

Laboratory Reference: NAM 22941A

Project Name: Black Mt Open Space Park


Project Number: 108246002

Date Received: 4/17/2017

Date Reported: 4/27/2017

Chain of Custody Received:

Analytical Method: 6010B, 7471A,



Mark Noorani, Laboratory Director

Ms. Beth Abramson-Beck
Ninyo & Moore
475 Goddard Ste 200
Irvine, CA, 92618

Lab Reference #: NAM 22941A
Project Name: Black Mt Open Space Park
Project #: 108246002

Case Narrative

Sample Receipt:

All samples on the Chain of Custody were received by OCA at 3°C, on ice.

Holding Times:

All samples were analyzed within required holding times unless otherwise noted in the data qualifier section of the report.

Analytical Methods:

Sample analysis was performed following the analytical methods listed on the cover page.

Data Qualifiers:

Within this report, data qualifiers may have been assigned to clarify deviations in common laboratory procedures or any divergence from laboratory QA/QC criteria. If a data qualifier has been used, it will appear in the back of the report along with its description. All method QA/QC criteria have been met unless otherwise noted in the data qualifier section.

Definition of Terms:

The definitions of common terms and acronyms used in the report have been placed at the back of the report to assist data users.

Comments:

None

Ms. Beth Abramson-Beck
Ninyo & Moore
475 Goddard Ste 200
Irvine, CA, 92618

Lab Reference #: NAM 22941A
Project Name: Black Mt Open Space Park
Project #: 108246002

Client Sample Summary

| Client Sample ID | Lab Sample Number | Date Received | Date Sampled | Matrix |
|---------------------------|-------------------|---------------|--------------|--------|
| Pit Mine 2-22 | 22941-025 | 4/17/2017 | 4/13/2017 | Soil |
| Processed Slurry SEM12-20 | 22941-026 | 4/17/2017 | 4/12/2017 | Soil |
| Downslope M12-21 | 22941-027 | 4/17/2017 | 4/12/2017 | Soil |

Ms. Beth Abramson-Beck
 Ninyo & Moore
 475 Goddard Ste 200
 Irvine, CA, 92618

Lab Reference #: NAM 22941A
 Project Name: Black Mt Open Space Park
 Project #: 108246002

Metals

| Client Sample ID | Lab Sample Number | Date Received | Date Sampled | Matrix |
|------------------|-------------------|---------------|--------------|--------|
| Pit Mine 2-22 | 22941-025 | 4/17/2017 | 4/13/2017 | Soil |

| <u>ANALYTE</u> | <u>EPA Method</u> | <u>Result</u> | <u>Units</u> | <u>Date Extracted</u> | <u>Date Analyzed</u> | <u>Qual</u> | <u>DF</u> |
|----------------|-------------------|---------------|--------------|-----------------------|----------------------|-------------|-----------|
| Arsenic | 6010B | 5.6 | mg/kg | 04/18/17 | 04/19/17 | -- | 1 |

| Client Sample ID | Lab Sample Number | Date Received | Date Sampled | Matrix |
|---------------------------|-------------------|---------------|--------------|--------|
| Processed Slurry SEM12-20 | 22941-026 | 4/17/2017 | 4/12/2017 | Soil |

| <u>ANALYTE</u> | <u>EPA Method</u> | <u>Result</u> | <u>Units</u> | <u>Date Extracted</u> | <u>Date Analyzed</u> | <u>Qual</u> | <u>DF</u> |
|----------------|-------------------|---------------|--------------|-----------------------|----------------------|-------------|-----------|
| Antimony | 6010B | 64 | mg/kg | 04/18/17 | 04/19/17 | -- | 1 |
| Arsenic | 6010B | 92000 | mg/kg | 04/18/17 | 04/19/17 | D2, | 200 |
| Barium | 6010B | 51 | mg/kg | 04/18/17 | 04/19/17 | -- | 1 |
| Beryllium | 6010B | <0.50 | mg/kg | 04/18/17 | 04/19/17 | -- | 1 |
| Cadmium | 6010B | 2600 | mg/kg | 04/18/17 | 04/19/17 | D2, | 50 |
| Chromium | 6010B | 170 | mg/kg | 04/18/17 | 04/19/17 | -- | 1 |
| Cobalt | 6010B | 14 | mg/kg | 04/18/17 | 04/19/17 | -- | 1 |
| Copper | 6010B | 66 | mg/kg | 04/18/17 | 04/19/17 | -- | 1 |
| Lead | 6010B | 480 | mg/kg | 04/18/17 | 04/19/17 | -- | 1 |
| Mercury | 7471A | 210 | mg/kg | 04/18/17 | 04/18/17 | D2, | 100 |
| Molybdenum | 6010B | 5.0 | mg/kg | 04/18/17 | 04/19/17 | -- | 1 |
| Nickel | 6010B | 51 | mg/kg | 04/18/17 | 04/19/17 | -- | 1 |
| Selenium | 6010B | 1.7 | mg/kg | 04/18/17 | 04/19/17 | -- | 1 |
| Silver | 6010B | 5.3 | mg/kg | 04/18/17 | 04/19/17 | -- | 1 |
| Thallium | 6010B | <2.0 | mg/kg | 04/18/17 | 04/19/17 | -- | 1 |
| Vanadium | 6010B | 20 | mg/kg | 04/18/17 | 04/19/17 | -- | 1 |
| Zinc | 6010B | 76 | mg/kg | 04/18/17 | 04/19/17 | -- | 1 |

Ms. Beth Abramson-Beck
 Ninyo & Moore
 475 Goddard Ste 200
 Irvine, CA, 92618

Lab Reference #: NAM 22941A
 Project Name: Black Mt Open Space Park
 Project #: 108246002

Metals

| Client Sample ID | Lab Sample Number | Date Received | Date Sampled | Matrix |
|------------------|-------------------|---------------|--------------|--------|
| Downslope M12-21 | 22941-027 | 4/17/2017 | 4/12/2017 | Soil |

| <u>ANALYTE</u> | <u>EPA Method</u> | <u>Result</u> | <u>Units</u> | <u>Date Extracted</u> | <u>Date Analyzed</u> | <u>Qual</u> | <u>DF</u> |
|----------------|-------------------|---------------|--------------|-----------------------|----------------------|-------------|-----------|
| Antimony | 6010B | 4.7 | mg/kg | 04/18/17 | 04/19/17 | -- | 1 |
| Arsenic | 6010B | 13000 | mg/kg | 04/18/17 | 04/19/17 | D2, | 20 |
| Barium | 6010B | 57 | mg/kg | 04/18/17 | 04/19/17 | -- | 1 |
| Beryllium | 6010B | <0.50 | mg/kg | 04/18/17 | 04/19/17 | -- | 1 |
| Cadmium | 6010B | 290 | mg/kg | 04/18/17 | 04/19/17 | -- | 1 |
| Chromium | 6010B | 21 | mg/kg | 04/18/17 | 04/19/17 | -- | 1 |
| Cobalt | 6010B | 3.9 | mg/kg | 04/18/17 | 04/19/17 | -- | 1 |
| Copper | 6010B | 23 | mg/kg | 04/18/17 | 04/19/17 | -- | 1 |
| Lead | 6010B | 58 | mg/kg | 04/18/17 | 04/19/17 | -- | 1 |
| Mercury | 7471A | 5.0 | mg/kg | 04/18/17 | 04/18/17 | D2, | 5 |
| Molybdenum | 6010B | <1.0 | mg/kg | 04/18/17 | 04/19/17 | -- | 1 |
| Nickel | 6010B | 5.0 | mg/kg | 04/18/17 | 04/19/17 | -- | 1 |
| Selenium | 6010B | <1.0 | mg/kg | 04/18/17 | 04/19/17 | -- | 1 |
| Silver | 6010B | <0.50 | mg/kg | 04/18/17 | 04/19/17 | -- | 1 |
| Thallium | 6010B | <2.0 | mg/kg | 04/18/17 | 04/19/17 | -- | 1 |
| Vanadium | 6010B | 19 | mg/kg | 04/18/17 | 04/19/17 | -- | 1 |
| Zinc | 6010B | 34 | mg/kg | 04/18/17 | 04/19/17 | -- | 1 |

Ms. Beth Abramson-Beck
 Ninyo & Moore
 475 Goddard Ste 200
 Irvine, CA, 92618

Lab Reference #: NAM 22941A
 Project Name: Black Mt Open Space Park
 Project #: 108246002

Metals

| Client Sample ID | Lab Sample Number | Date Received | Date Sampled | Matrix |
|------------------|-------------------|---------------|--------------|--------|
| Method Blank | | | | Soil |

| <u>MB ID</u> | <u>ANALYTE</u> | <u>EPA Method</u> | <u>Result</u> | <u>Units</u> | <u>Date Extracted</u> | <u>Date Analyzed</u> | <u>Qual</u> | <u>DF</u> |
|--------------|----------------|-------------------|---------------|--------------|-----------------------|----------------------|-------------|-----------|
| MBJA0418171 | Antimony | 6010B | <1.0 | mg/kg | 04/18/17 | 04/19/17 | -- | 1 |
| MBJA0418171 | Arsenic | 6010B | <0.50 | mg/kg | 04/18/17 | 04/19/17 | -- | 1 |
| MBJA0418171 | Barium | 6010B | <0.50 | mg/kg | 04/18/17 | 04/19/17 | -- | 1 |
| MBJA0418171 | Beryllium | 6010B | <0.50 | mg/kg | 04/18/17 | 04/19/17 | -- | 1 |
| MBJA0418171 | Cadmium | 6010B | <0.20 | mg/kg | 04/18/17 | 04/19/17 | -- | 1 |
| MBJA0418171 | Chromium | 6010B | <0.50 | mg/kg | 04/18/17 | 04/19/17 | -- | 1 |
| MBJA0418171 | Cobalt | 6010B | <0.50 | mg/kg | 04/18/17 | 04/19/17 | -- | 1 |
| MBJA0418171 | Copper | 6010B | <2.0 | mg/kg | 04/18/17 | 04/19/17 | -- | 1 |
| MBJA0418171 | Lead | 6010B | <0.50 | mg/kg | 04/18/17 | 04/19/17 | -- | 1 |
| MBJA0418172 | Mercury | 7471A | <0.10 | mg/kg | 04/18/17 | 04/18/17 | -- | 1 |
| MBJA0418171 | Molybdenum | 6010B | <1.0 | mg/kg | 04/18/17 | 04/19/17 | -- | 1 |
| MBJA0418171 | Nickel | 6010B | <0.50 | mg/kg | 04/18/17 | 04/19/17 | -- | 1 |
| MBJA0418171 | Selenium | 6010B | <1.0 | mg/kg | 04/18/17 | 04/19/17 | -- | 1 |
| MBJA0418171 | Silver | 6010B | <0.50 | mg/kg | 04/18/17 | 04/19/17 | -- | 1 |
| MBJA0418171 | Thallium | 6010B | <2.0 | mg/kg | 04/18/17 | 04/19/17 | -- | 1 |
| MBJA0418171 | Vanadium | 6010B | <0.50 | mg/kg | 04/18/17 | 04/19/17 | -- | 1 |
| MBJA0418171 | Zinc | 6010B | <2.0 | mg/kg | 04/18/17 | 04/19/17 | -- | 1 |

**QA/QC Report
for
Metals**

Reference #: NAM 22941A

Reporting units: ppm

Matrix Spike (MS) / Matrix Spike Duplicate (MSD)

6010B/7471A

| Analyte | Date of Extraction | MS Date of Analysis | MSD Date of Analysis | Laboratory Sample # | R1 | SPC CONC | MS | MSD | %MS | %MSD | RPD | ACP %MS | ACP RPD | Qual |
|------------|--------------------|---------------------|----------------------|---------------------|-------|----------|------|------|-----|------|-----|---------|---------|------|
| Antimony | 4/18/2017 | 4/19/2017 | 4/19/2017 | 22936-001 | 0.00 | 20.0 | 4.01 | 3.39 | 20 | 17 | 17 | 75-125 | 20 | M2, |
| Arsenic | 4/18/2017 | 4/19/2017 | 4/19/2017 | 22936-001 | 71.0 | 20.0 | 74.8 | 72.9 | 19 | 10 | 3 | 75-125 | 20 | M3, |
| Barium | 4/18/2017 | 4/19/2017 | 4/19/2017 | 22936-001 | 150 | 20.0 | 134 | 140 | 0 | 0 | 4 | 75-125 | 20 | M3, |
| Beryllium | 4/18/2017 | 4/19/2017 | 4/19/2017 | 22936-001 | 1.40 | 20.0 | 16.6 | 16.7 | 76 | 77 | 1 | 75-125 | 20 | -- |
| Cadmium | 4/18/2017 | 4/19/2017 | 4/19/2017 | 22936-001 | 2.00 | 20.0 | 18.9 | 19.3 | 84 | 86 | 2 | 75-125 | 20 | -- |
| Chromium | 4/18/2017 | 4/19/2017 | 4/19/2017 | 22936-001 | 12.0 | 20.0 | 24.7 | 25.1 | 64 | 66 | 2 | 75-125 | 20 | M3, |
| Cobalt | 4/18/2017 | 4/19/2017 | 4/19/2017 | 22936-001 | 1.00 | 20.0 | 16.1 | 16.8 | 75 | 79 | 4 | 75-125 | 20 | -- |
| Copper | 4/18/2017 | 4/19/2017 | 4/19/2017 | 22936-001 | 21.0 | 20.0 | 38.1 | 36.3 | 85 | 76 | 5 | 75-125 | 20 | -- |
| Lead | 4/18/2017 | 4/19/2017 | 4/19/2017 | 22936-001 | 15.0 | 20.0 | 27.3 | 27.4 | 61 | 62 | 0 | 75-125 | 20 | M3, |
| Mercury | 4/18/2017 | 4/18/2017 | 4/18/2017 | 22936-001 | 0.150 | 1.00 | 1.20 | 1.19 | 105 | 104 | 1 | 80-120 | 20 | -- |
| Molybdenum | 4/18/2017 | 4/19/2017 | 4/19/2017 | 22936-001 | 22.0 | 20.0 | 35.2 | 34.6 | 66 | 63 | 2 | 75-125 | 20 | M3, |
| Nickel | 4/18/2017 | 4/19/2017 | 4/19/2017 | 22936-001 | 4.10 | 20.0 | 18.7 | 19.6 | 73 | 77 | 5 | 75-125 | 20 | M3, |
| Selenium | 4/18/2017 | 4/19/2017 | 4/19/2017 | 22936-001 | 1.70 | 20.0 | 14.5 | 14.1 | 64 | 62 | 3 | 75-125 | 20 | M2, |
| Silver | 4/18/2017 | 4/19/2017 | 4/19/2017 | 22936-001 | 0.00 | 20.0 | 17.6 | 17.6 | 88 | 88 | 0 | 75-125 | 20 | -- |
| Thallium | 4/18/2017 | 4/19/2017 | 4/19/2017 | 22936-001 | 0.00 | 20.0 | 14.2 | 14.3 | 71 | 72 | 1 | 75-125 | 20 | M2, |
| Vanadium | 4/18/2017 | 4/19/2017 | 4/19/2017 | 22936-001 | 4.60 | 20.0 | 20.2 | 21.0 | 78 | 82 | 4 | 75-125 | 20 | -- |
| Zinc | 4/18/2017 | 4/19/2017 | 4/19/2017 | 22936-001 | 1300 | 20.0 | 1030 | 904 | 0 | 0 | 13 | 75-125 | 20 | M3, |

**QA/QC Report
for
Metals**

Reference #: NAM 22941A

Reporting units: ppm

Laboratory Control Sample

| Analyte | Date of Extraction | LCS Date of Analysis | LCSD Date of Analysis | Laboratory Sample # | SPC CONC | LCS | LCSD | %LCS | % LCSD | RPD | ACP %LCS | ACP RPD | Qual |
|------------|--------------------|----------------------|-----------------------|---------------------|----------|------|------|------|--------|-----|----------|---------|------|
| Antimony | 4/18/2017 | 4/19/2017 | 4/19/2017 | JA0418171 | 20.0 | 16.7 | 16.3 | 84 | 81 | 2 | 80-120 | 20 | -- |
| Arsenic | 4/18/2017 | 4/19/2017 | 4/19/2017 | JA0418171 | 20.0 | 16.0 | 16.1 | 80 | 81 | 1 | 80-120 | 20 | -- |
| Barium | 4/18/2017 | 4/19/2017 | 4/19/2017 | JA0418171 | 20.0 | 17.3 | 17.3 | 86 | 86 | 0 | 80-120 | 20 | -- |
| Beryllium | 4/18/2017 | 4/19/2017 | 4/19/2017 | JA0418171 | 20.0 | 16.2 | 16.1 | 81 | 81 | 1 | 80-120 | 20 | -- |
| Cadmium | 4/18/2017 | 4/19/2017 | 4/19/2017 | JA0418171 | 20.0 | 16.5 | 16.4 | 82 | 82 | 1 | 80-120 | 20 | -- |
| Chromium | 4/18/2017 | 4/19/2017 | 4/19/2017 | JA0418171 | 20.0 | 16.3 | 16.1 | 81 | 81 | 1 | 80-120 | 20 | -- |
| Cobalt | 4/18/2017 | 4/19/2017 | 4/19/2017 | JA0418171 | 20.0 | 16.5 | 16.4 | 82 | 82 | 1 | 80-120 | 20 | -- |
| Copper | 4/18/2017 | 4/19/2017 | 4/19/2017 | JA0418171 | 20.0 | 17.5 | 17.4 | 88 | 87 | 1 | 80-120 | 20 | -- |
| Lead | 4/18/2017 | 4/19/2017 | 4/19/2017 | JA0418171 | 20.0 | 16.6 | 16.4 | 83 | 82 | 1 | 80-120 | 20 | -- |
| Molybdenum | 4/18/2017 | 4/19/2017 | 4/19/2017 | JA0418171 | 20.0 | 17.1 | 16.7 | 86 | 84 | 2 | 80-120 | 20 | -- |
| Nickel | 4/18/2017 | 4/19/2017 | 4/19/2017 | JA0418171 | 20.0 | 17.6 | 17.3 | 88 | 86 | 2 | 80-120 | 20 | -- |
| Selenium | 4/18/2017 | 4/19/2017 | 4/19/2017 | JA0418171 | 20.0 | 16.4 | 16.9 | 82 | 84 | 3 | 80-120 | 20 | -- |
| Silver | 4/18/2017 | 4/19/2017 | 4/19/2017 | JA0418171 | 20.0 | 17.0 | 16.9 | 85 | 84 | 1 | 80-120 | 20 | -- |
| Thallium | 4/18/2017 | 4/19/2017 | 4/19/2017 | JA0418171 | 20.0 | 16.3 | 16.2 | 81 | 81 | 1 | 80-120 | 20 | -- |
| Vanadium | 4/18/2017 | 4/19/2017 | 4/19/2017 | JA0418171 | 20.0 | 17.0 | 17.0 | 85 | 85 | 0 | 80-120 | 20 | -- |
| Zinc | 4/18/2017 | 4/19/2017 | 4/19/2017 | JA0418171 | 20.0 | 17.9 | 17.4 | 89 | 87 | 3 | 80-120 | 20 | -- |
| Mercury | 4/18/2017 | 4/18/2017 | 4/18/2017 | JA0418172 | 1.00 | 1.07 | 1.05 | 107 | 105 | 2 | 80-120 | 20 | -- |

Data Qualifier Definitions

Qualifier

D2 = Sample required dilution due to high concentration of target analyte.

M2 = Matrix spike recovery was low, the associated blank spike recovery was acceptable.

| | | | |
|-----------|-------|----------|--------|
| 22936-001 | 6010B | Antimony | MS/MSD |
| 22936-001 | 6010B | Selenium | MS/MSD |
| 22936-001 | 6010B | Thallium | MS/MSD |

M3 = The spike recovery value is unusable since the analyte concentration in the sample is disproportionate to spike level. The associated blank spike recovery was acceptable.

| | | | |
|-----------|-------|------------|--------|
| 22936-001 | 6010B | Arsenic | MS/MSD |
| 22936-001 | 6010B | Barium | MS/MSD |
| 22936-001 | 6010B | Chromium | MS/MSD |
| 22936-001 | 6010B | Lead | MS/MSD |
| 22936-001 | 6010B | Molybdenum | MS/MSD |
| 22936-001 | 6010B | Nickel | MS/MSD |
| 22936-001 | 6010B | Zinc | MS/MSD |

Definition of terms:

| | |
|--------------------------|--|
| R1 | Result of unspiked laboratory sample used for matrix spike determination. |
| SP CONC (or Spike Conc.) | Spike concentration added to sample or blank |
| MS | Matrix Spike sample result |
| MSD | Matrix Spike Duplicate sample result |
| %MS | Percent recovery of MS: $\{(MS-R1) / SP\ CONC\} \times 100$ |
| %MSD | Percent recovery of MSD: $\{(MSD-R1) / SP\ CONC\} \times 100$ |
| RPD (for MS/MSD) | Relative Percent Difference: $\{(MS-MSD) / (MS+MSD)\} \times 100 \times 2$ |
| LCS | Laboratory Control Sample result |
| LCSD | Laboratory Control Sample Duplicate result |
| %LCS | Percent recovery of LCS: $\{(LCS) / SP\ CONC\} \times 100$ |
| %LCSD | Percent recovery of LCSD: $\{(LCSD) / SP\ CONC\} \times 100$ |
| RPD (for LCS/LCSD) | Relative Percent Difference: $\{(LCS-LCSD) / (LCS+LCSD)\} \times 100 \times 2$ |
| ACP %LCS | Acceptable percent recovery range for Laboratory Control Samples. |
| ACP %MS | Acceptable percent recovery range for Matrix Spike samples |
| ACP RPD | Acceptable Relative Percent Difference |
| D | Detectable, result must be greater than zero |
| Qual | A checked box indicates a data qualifier was utilized and/or required for this analyte see attached explanation. |
| ND | Analyte Not Detected |

Sample Receipt Report

Laboratory Reference NAM 22941A

Logged in by CT

Received: 04/17/17 11:45

Company Name: Ninyo & Moore

Method of Shipment: Lab Pick-Up

Project Manager: Ms. Beth Abramson-Beck

Shipping Container: Cooler

Project Name: Black Mt Open Space Park

Shipping Containers: 1

Project #: 108246002

Sample Quantity

3 Soil

| | | | |
|--------------------------------|--|---|--|
| Chain of Custody | Complete <input checked="" type="checkbox"/> | Incomplete <input type="checkbox"/> | None <input type="checkbox"/> |
| Samples On Ice | Yes, Wet <input checked="" type="checkbox"/> | Yes, Blue <input type="checkbox"/> | No <input type="checkbox"/> |
| Temperature | <u>3°C</u> | | |
| Shipping Intact | Yes <input checked="" type="checkbox"/> | N/A <input type="checkbox"/> | No <input type="checkbox"/> |
| Shipping Custody Seals Intact | Yes <input type="checkbox"/> | N/A <input checked="" type="checkbox"/> | No <input type="checkbox"/> |
| Samples Intact | Yes <input checked="" type="checkbox"/> | | No <input type="checkbox"/> |
| Sample Custody Seals Intact | Yes <input type="checkbox"/> | N/A <input checked="" type="checkbox"/> | No <input type="checkbox"/> |
| Custody Seals Signed & Dated | Yes <input type="checkbox"/> | N/A <input checked="" type="checkbox"/> | No <input type="checkbox"/> |
| Proper Test Containers | Yes <input checked="" type="checkbox"/> | | No <input type="checkbox"/> |
| Proper Test Preservations | Yes <input checked="" type="checkbox"/> | | No <input type="checkbox"/> |
| Samples Within Hold Times | Yes <input checked="" type="checkbox"/> | | No <input type="checkbox"/> |
| VOAs Have Zero Headspace | Yes <input type="checkbox"/> | N/A <input checked="" type="checkbox"/> | No <input type="checkbox"/> |
| Sample Labels | Complete <input checked="" type="checkbox"/> | Incomplete <input type="checkbox"/> | None <input type="checkbox"/> |
| Sample Information Matches COC | Yes <input type="checkbox"/> | N/A <input type="checkbox"/> | No <input checked="" type="checkbox"/> |

Notes

Client Notified _____ By _____ On _____



Orange Coast Analytical, Inc.

3002 Dow, Suite 532, Tustin, CA 92780 (714) 832-0064 Fax (714) 832-0067
4620 E. Elwood, Suite 4, Phoenix, AZ 85040 (480) 736-0960 Fax (480) 736-0970

LABORATORY REPORT FORM

ORANGE COAST ANALYTICAL, INC.

3002 Dow Suite 532 Tustin, CA 92780

(714) 832-0064

Laboratory Certification (ELAP) No.: 2576

Expiration Date: 2017

Los Angeles County Sanitation District Lab ID# 10206

Laboratory Director's Name:

Mark Noorani

Client: Ninyo & Moore

Laboratory Reference: NAM 22942A

Project Name: Black Mt Open Space Park


Project Number: 108246002

Date Received: 4/17/2017

Date Reported: 4/26/2017

Chain of Custody Received:

Analytical Method: 6010B, 7471A,



Mark Noorani, Laboratory Director

Ms. Beth Abramson-Beck
Ninyo & Moore
475 Goddard Ste 200
Irvine, CA, 92618

Lab Reference #: NAM 22942A
Project Name: Black Mt Open Space Park
Project #: 108246002

Case Narrative

Sample Receipt:

All samples on the Chain of Custody were received by OCA at 5°C, on ice.

Holding Times:

All samples were analyzed within required holding times unless otherwise noted in the data qualifier section of the report.

Analytical Methods:

Sample analysis was performed following the analytical methods listed on the cover page.

Data Qualifiers:

Within this report, data qualifiers may have been assigned to clarify deviations in common laboratory procedures or any divergence from laboratory QA/QC criteria. If a data qualifier has been used, it will appear in the back of the report along with its description. All method QA/QC criteria have been met unless otherwise noted in the data qualifier section.

Definition of Terms:

The definitions of common terms and acronyms used in the report have been placed at the back of the report to assist data users.

Comments:

None

Ms. Beth Abramson-Beck
Ninyo & Moore
475 Goddard Ste 200
Irvine, CA, 92618

Lab Reference #: NAM 22942A
Project Name: Black Mt Open Space Park
Project #: 108246002

Client Sample Summary

| Client Sample ID | Lab Sample Number | Date Received | Date Sampled | Matrix |
|------------------|-------------------|---------------|--------------|--------|
| Pothole-23 | 22942-056 | 4/17/2017 | 4/14/2017 | Soil |

Ms. Beth Abramson-Beck
 Ninyo & Moore
 475 Goddard Ste 200
 Irvine, CA, 92618

Lab Reference #: NAM 22942A
 Project Name: Black Mt Open Space Park
 Project #: 108246002

Metals

| Client Sample ID | Lab Sample Number | Date Received | Date Sampled | Matrix |
|------------------|-------------------|---------------|--------------|--------|
| Pothole-23 | 22942-056 | 4/17/2017 | 4/14/2017 | Soil |

| <u>ANALYTE</u> | <u>EPA Method</u> | <u>Result</u> | <u>Units</u> | <u>Date Extracted</u> | <u>Date Analyzed</u> | <u>Qual</u> | <u>DF</u> |
|----------------|-------------------|---------------|--------------|-----------------------|----------------------|-------------|-----------|
| Antimony | 6010B | 5.3 | mg/kg | 04/19/17 | 04/21/17 | -- | 1 |
| Arsenic | 6010B | 190 | mg/kg | 04/19/17 | 04/21/17 | -- | 1 |
| Barium | 6010B | 66 | mg/kg | 04/19/17 | 04/21/17 | -- | 1 |
| Beryllium | 6010B | <0.50 | mg/kg | 04/19/17 | 04/21/17 | -- | 1 |
| Cadmium | 6010B | 5.1 | mg/kg | 04/19/17 | 04/21/17 | -- | 1 |
| Chromium | 6010B | 9.6 | mg/kg | 04/19/17 | 04/21/17 | -- | 1 |
| Cobalt | 6010B | 7.7 | mg/kg | 04/19/17 | 04/21/17 | -- | 1 |
| Copper | 6010B | 37 | mg/kg | 04/19/17 | 04/21/17 | -- | 1 |
| Lead | 6010B | 710 | mg/kg | 04/19/17 | 04/21/17 | -- | 1 |
| Mercury | 7471A | 0.33 | mg/kg | 04/19/17 | 04/21/17 | -- | 1 |
| Molybdenum | 6010B | 3.2 | mg/kg | 04/19/17 | 04/21/17 | -- | 1 |
| Nickel | 6010B | 1.2 | mg/kg | 04/19/17 | 04/21/17 | -- | 1 |
| Selenium | 6010B | <1.0 | mg/kg | 04/19/17 | 04/21/17 | -- | 1 |
| Silver | 6010B | <0.50 | mg/kg | 04/19/17 | 04/21/17 | -- | 1 |
| Thallium | 6010B | <2.0 | mg/kg | 04/19/17 | 04/21/17 | -- | 1 |
| Vanadium | 6010B | 63 | mg/kg | 04/19/17 | 04/21/17 | -- | 1 |
| Zinc | 6010B | 55 | mg/kg | 04/19/17 | 04/21/17 | -- | 1 |

Ms. Beth Abramson-Beck
 Ninyo & Moore
 475 Goddard Ste 200
 Irvine, CA, 92618

Lab Reference #: NAM 22942A
 Project Name: Black Mt Open Space Park
 Project #: 108246002

Metals

| Client Sample ID | Lab Sample Number | Date Received | Date Sampled | Matrix |
|------------------|-------------------|---------------|--------------|--------|
| Method Blank | | | | Soil |

| <u>MB ID</u> | <u>ANALYTE</u> | <u>EPA Method</u> | <u>Result</u> | <u>Units</u> | <u>Date Extracted</u> | <u>Date Analyzed</u> | <u>Qual</u> | <u>DF</u> |
|--------------|----------------|-------------------|---------------|--------------|-----------------------|----------------------|-------------|-----------|
| MBJA0419171 | Antimony | 6010B | <1.0 | mg/kg | 04/19/17 | 04/21/17 | -- | 1 |
| MBJA0419171 | Arsenic | 6010B | <0.50 | mg/kg | 04/19/17 | 04/21/17 | -- | 1 |
| MBJA0419171 | Barium | 6010B | <0.50 | mg/kg | 04/19/17 | 04/21/17 | -- | 1 |
| MBJA0419171 | Beryllium | 6010B | <0.50 | mg/kg | 04/19/17 | 04/21/17 | -- | 1 |
| MBJA0419171 | Cadmium | 6010B | <0.20 | mg/kg | 04/19/17 | 04/21/17 | -- | 1 |
| MBJA0419171 | Chromium | 6010B | <0.50 | mg/kg | 04/19/17 | 04/21/17 | -- | 1 |
| MBJA0419171 | Cobalt | 6010B | <0.50 | mg/kg | 04/19/17 | 04/21/17 | -- | 1 |
| MBJA0419171 | Copper | 6010B | <2.0 | mg/kg | 04/19/17 | 04/21/17 | -- | 1 |
| MBJA0419171 | Lead | 6010B | <0.50 | mg/kg | 04/19/17 | 04/21/17 | -- | 1 |
| MBJA0419172 | Mercury | 7471A | <0.10 | mg/kg | 04/19/17 | 04/21/17 | -- | 1 |
| MBJA0419171 | Molybdenum | 6010B | <1.0 | mg/kg | 04/19/17 | 04/21/17 | -- | 1 |
| MBJA0419171 | Nickel | 6010B | <0.50 | mg/kg | 04/19/17 | 04/21/17 | -- | 1 |
| MBJA0419171 | Selenium | 6010B | <1.0 | mg/kg | 04/19/17 | 04/21/17 | -- | 1 |
| MBJA0419171 | Silver | 6010B | <0.50 | mg/kg | 04/19/17 | 04/21/17 | -- | 1 |
| MBJA0419171 | Thallium | 6010B | <2.0 | mg/kg | 04/19/17 | 04/21/17 | -- | 1 |
| MBJA0419171 | Vanadium | 6010B | <0.50 | mg/kg | 04/19/17 | 04/21/17 | -- | 1 |
| MBJA0419171 | Zinc | 6010B | <2.0 | mg/kg | 04/19/17 | 04/21/17 | -- | 1 |

**QA/QC Report
for
Metals**

Reference #: NAM 22942A

Reporting units: ppm

Matrix Spike (MS) / Matrix Spike Duplicate (MSD)

6010B/7471A

| Analyte | Date of Extraction | MS Date of Analysis | MSD Date of Analysis | Laboratory Sample # | R1 | SPC CONC | MS | MSD | %MS | %MSD | RPD | ACP %MS | ACP RPD | Qual |
|------------|--------------------|---------------------|----------------------|---------------------|-------|----------|------|------|-----|------|-----|---------|---------|------|
| Antimony | 4/19/2017 | 4/21/2017 | 4/21/2017 | 22942-024 | 0.00 | 20.0 | 3.59 | 3.46 | 18 | 17 | 4 | 75-125 | 20 | M2, |
| Arsenic | 4/19/2017 | 4/21/2017 | 4/21/2017 | 22942-024 | 110 | 20.0 | 119 | 135 | 45 | 125 | 13 | 75-125 | 20 | M3, |
| Barium | 4/19/2017 | 4/21/2017 | 4/21/2017 | 22942-024 | 77.0 | 20.0 | 96.6 | 93.6 | 98 | 83 | 3 | 75-125 | 20 | -- |
| Beryllium | 4/19/2017 | 4/21/2017 | 4/21/2017 | 22942-024 | 0.500 | 20.0 | 16.9 | 17.0 | 82 | 82 | 1 | 75-125 | 20 | -- |
| Cadmium | 4/19/2017 | 4/21/2017 | 4/21/2017 | 22942-024 | 2.90 | 20.0 | 19.2 | 20.1 | 82 | 86 | 5 | 75-125 | 20 | -- |
| Chromium | 4/19/2017 | 4/21/2017 | 4/21/2017 | 22942-024 | 4.70 | 20.0 | 19.4 | 20.0 | 74 | 76 | 3 | 75-125 | 20 | M3, |
| Cobalt | 4/19/2017 | 4/21/2017 | 4/21/2017 | 22942-024 | 5.20 | 20.0 | 21.6 | 21.9 | 82 | 84 | 1 | 75-125 | 20 | -- |
| Copper | 4/19/2017 | 4/21/2017 | 4/21/2017 | 22942-024 | 12.0 | 20.0 | 27.5 | 29.3 | 77 | 86 | 6 | 75-125 | 20 | -- |
| Lead | 4/19/2017 | 4/21/2017 | 4/21/2017 | 22942-024 | 6.10 | 20.0 | 20.7 | 21.2 | 73 | 75 | 2 | 75-125 | 20 | M3, |
| Mercury | 4/19/2017 | 4/21/2017 | 4/21/2017 | 22942-024 | 0.00 | 1.00 | 1.03 | 1.03 | 103 | 103 | 0 | 80-120 | 20 | -- |
| Molybdenum | 4/19/2017 | 4/21/2017 | 4/21/2017 | 22942-024 | 0.00 | 20.0 | 11.0 | 11.7 | 55 | 58 | 6 | 75-125 | 20 | M2, |
| Nickel | 4/19/2017 | 4/21/2017 | 4/21/2017 | 22942-024 | 1.90 | 20.0 | 17.6 | 18.4 | 79 | 82 | 4 | 75-125 | 20 | -- |
| Selenium | 4/19/2017 | 4/21/2017 | 4/21/2017 | 22942-024 | 0.00 | 20.0 | 15.1 | 16.4 | 75 | 82 | 8 | 75-125 | 20 | -- |
| Silver | 4/19/2017 | 4/21/2017 | 4/21/2017 | 22942-024 | 0.00 | 20.0 | 15.2 | 15.6 | 76 | 78 | 3 | 75-125 | 20 | -- |
| Thallium | 4/19/2017 | 4/21/2017 | 4/21/2017 | 22942-024 | 0.00 | 20.0 | 12.7 | 13.2 | 63 | 66 | 4 | 75-125 | 20 | M2, |
| Vanadium | 4/19/2017 | 4/21/2017 | 4/21/2017 | 22942-024 | 37.0 | 20.0 | 52.9 | 53.7 | 80 | 84 | 2 | 75-125 | 20 | -- |
| Zinc | 4/19/2017 | 4/21/2017 | 4/21/2017 | 22942-024 | 29.0 | 20.0 | 45.0 | 45.7 | 80 | 84 | 2 | 75-125 | 20 | -- |

**QA/QC Report
for
Metals**

Reference #: NAM 22942A

Reporting units: ppm

Laboratory Control Sample

| Analyte | Date of Extraction | LCS Date of Analysis | LCSD Date of Analysis | Laboratory Sample # | SPC CONC | LCS | LCSD | %LCS | % LCSD | RPD | ACP %LCS | ACP RPD | Qual |
|------------|--------------------|----------------------|-----------------------|---------------------|----------|------|------|------|--------|-----|----------|---------|------|
| Antimony | 4/19/2017 | 4/21/2017 | 4/21/2017 | JA0419171 | 20.0 | 17.9 | 17.0 | 89 | 85 | 5 | 80-120 | 20 | -- |
| Arsenic | 4/19/2017 | 4/21/2017 | 4/21/2017 | JA0419171 | 20.0 | 17.1 | 16.4 | 86 | 82 | 4 | 80-120 | 20 | -- |
| Barium | 4/19/2017 | 4/21/2017 | 4/21/2017 | JA0419171 | 20.0 | 17.8 | 17.2 | 89 | 86 | 3 | 80-120 | 20 | -- |
| Beryllium | 4/19/2017 | 4/21/2017 | 4/21/2017 | JA0419171 | 20.0 | 17.7 | 16.5 | 89 | 82 | 7 | 80-120 | 20 | -- |
| Cadmium | 4/19/2017 | 4/21/2017 | 4/21/2017 | JA0419171 | 20.0 | 17.7 | 17.2 | 89 | 86 | 3 | 80-120 | 20 | -- |
| Chromium | 4/19/2017 | 4/21/2017 | 4/21/2017 | JA0419171 | 20.0 | 17.1 | 16.5 | 86 | 82 | 4 | 80-120 | 20 | -- |
| Cobalt | 4/19/2017 | 4/21/2017 | 4/21/2017 | JA0419171 | 20.0 | 18.2 | 17.5 | 91 | 88 | 4 | 80-120 | 20 | -- |
| Copper | 4/19/2017 | 4/21/2017 | 4/21/2017 | JA0419171 | 20.0 | 19.1 | 17.6 | 96 | 88 | 8 | 80-120 | 20 | -- |
| Lead | 4/19/2017 | 4/21/2017 | 4/21/2017 | JA0419171 | 20.0 | 18.2 | 17.3 | 91 | 86 | 5 | 80-120 | 20 | -- |
| Molybdenum | 4/19/2017 | 4/21/2017 | 4/21/2017 | JA0419171 | 20.0 | 18.5 | 17.6 | 93 | 88 | 5 | 80-120 | 20 | -- |
| Nickel | 4/19/2017 | 4/21/2017 | 4/21/2017 | JA0419171 | 20.0 | 19.2 | 18.1 | 96 | 91 | 6 | 80-120 | 20 | -- |
| Selenium | 4/19/2017 | 4/21/2017 | 4/21/2017 | JA0419171 | 20.0 | 17.8 | 16.6 | 89 | 83 | 7 | 80-120 | 20 | -- |
| Silver | 4/19/2017 | 4/21/2017 | 4/21/2017 | JA0419171 | 20.0 | 17.8 | 17.4 | 89 | 87 | 2 | 80-120 | 20 | -- |
| Thallium | 4/19/2017 | 4/21/2017 | 4/21/2017 | JA0419171 | 20.0 | 17.7 | 17.0 | 89 | 85 | 4 | 80-120 | 20 | -- |
| Vanadium | 4/19/2017 | 4/21/2017 | 4/21/2017 | JA0419171 | 20.0 | 18.0 | 17.3 | 90 | 86 | 4 | 80-120 | 20 | -- |
| Zinc | 4/19/2017 | 4/21/2017 | 4/21/2017 | JA0419171 | 20.0 | 19.4 | 18.7 | 97 | 94 | 4 | 80-120 | 20 | -- |
| Mercury | 4/19/2017 | 4/21/2017 | 4/21/2017 | JA0419172 | 1.00 | 1.05 | 1.08 | 105 | 108 | 3 | 80-120 | 20 | -- |

Data Qualifier Definitions

Qualifier

M2 = Matrix spike recovery was low, the associated blank spike recovery was acceptable.

| | | | |
|-----------|-------|------------|--------|
| 22942-024 | 6010B | Antimony | MS/MSD |
| 22942-024 | 6010B | Molybdenum | MS/MSD |
| 22942-024 | 6010B | Thallium | MS/MSD |

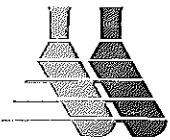
M3 = The spike recovery value is unusable since the analyte concentration in the sample is disproportionate to spike level. The associated blank spike recovery was acceptable.

| | | | |
|-----------|-------|----------|--------|
| 22942-024 | 6010B | Arsenic | MS/MSD |
| 22942-024 | 6010B | Chromium | MS/MSD |
| 22942-024 | 6010B | Lead | MS/MSD |

Definition of terms:

| | |
|--------------------------|---|
| R1 | Result of unspiked laboratory sample used for matrix spike determination. |
| SP CONC (or Spike Conc.) | Spike concentration added to sample or blank |
| MS | Matrix Spike sample result |
| MSD | Matrix Spike Duplicate sample result |
| %MS | Percent recovery of MS: $\{(MS-R1) / SP\ CONC\} \times 100$ |
| %MSD | Percent recovery of MSD: $\{(MSD-R1) / SP\ CONC\} \times 100$ |
| RPD (for MS/MSD) | Relative Percent Difference: $\{(MS-MSD) / (MS+MSD)\} \times 100 \times 2$ |
| LCS | Laboratory Control Sample result |
| LCSD | Laboratory Control Sample Duplicate result |
| %LCS | Percent recovery of LCS: $\{(LCS) / SP\ CONC\} \times 100$ |
| %LCSD | Percent recovery of LCSD: $\{(LCSD) / SP\ CONC\} \times 100$ |
| RPD (for LCS/LCSD) | Relative Percent Difference: $\{(LCS-LCSD) / (LCS+LCSD)\} \times 100 \times 2$ |
| ACP %LCS | Acceptable percent recovery range for Laboratory Control Samples. |
| ACP %MS | Acceptable percent recovery range for Matrix Spike samples |
| ACP RPD | Acceptable Relative Percent Difference |
| D | Detectable, result must be greater than zero |
| Qual | A checked box indicates a data qualifier was utilized and/or required for this analyte see attached explanation. |
| ND | Analyte Not Detected |

Analysis Request and Chain of Custody Record



ORANGE COAST ANALYTICAL, INC. www.ocalab.com

3002 Dow, Suite 532
Tustin, CA 92780

4620 E. Elwood, Suite 4
Phoenix, AZ 85040

(714) 832-0064 Fax (714) 832-0067

(480) 736-0960 Fax (480) 736-0970

Lab Job No: 22942

Page 1 of 4

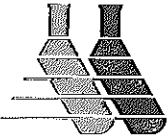
REQUIRED TURN AROUND TIME: Standard: _____
72 Hours: _____ 48 Hours: _____ 24 Hours: _____

| CUSTOMER INFORMATION | | PROJECT INFORMATION | | | | | ANALYSIS REQUEST / PRESERVATIVE <i>Arctic</i> | | | | | | | | | | REMARKS/PRECAUTIONS |
|--|-------------------|---|-------------|---------------|----------------|---|--|--|--|--|--|--|--|--|--|--|---------------------|
| COMPANY: <i>Ning & Moore</i> | | PROJECT NAME: <i>Black Mt Open Space Park</i> | | | | | | | | | | | | | | | |
| SEND REPORT TO: <i>Beth Abramson - Beck</i> | | NUMBER: <i>108246002</i> | | | | | | | | | | | | | | | |
| EMAIL: <i>Babramsonbeck@ningandmoore.com</i> | | ADDRESS: _____ | | | | | | | | | | | | | | | |
| ADDRESS: <i>5710 Ruffin Rd</i> | | P.O. #: _____ | | | | | | | | | | | | | | | |
| PHONE: <i>858 576-1060</i> FAX: _____ | | SAMPLED BY: <i>JM</i> | | | | | | | | | | | | | | | |
| SAMPLE ID | NO. OF CONTAINERS | SAMPLE DATE | SAMPLE TIME | SAMPLE MATRIX | CONTAINER TYPE | | | | | | | | | | | | |
| <i>BMT-25</i> | 1 | <i>4/14/17</i> | <i>0725</i> | <i>Jw</i> | <i>soil</i> | X | | | | | | | | | | | |
| <i>BMT-26</i> | | | <i>0730</i> | | | | | | | | | | | | | | |
| <i>BMT-27</i> | | | <i>0735</i> | | | | | | | | | | | | | | |
| <i>BMT-28</i> | | | <i>0801</i> | | | | | | | | | | | | | | |
| <i>BMT-29</i> | | | <i>0805</i> | | | | | | | | | | | | | | |
| <i>BMT-30</i> | | | <i>0810</i> | | | | | | | | | | | | | | |
| <i>BMT-31</i> | | | <i>0812</i> | | | | | | | | | | | | | | |
| <i>BMT-32</i> | | | <i>0815</i> | | | | | | | | | | | | | | |
| <i>BMT-33</i> | | | <i>0823</i> | | | | | | | | | | | | | | |
| <i>BMT-34</i> | | | <i>0825</i> | | | | | | | | | | | | | | |
| <i>BMT-35</i> | | | <i>0830</i> | | | | | | | | | | | | | | |
| <i>BMT-36</i> | | | <i>0835</i> | | | | | | | | | | | | | | |
| <i>BMT-37</i> | | | <i>0840</i> | | | | | | | | | | | | | | |
| <i>BMT-38</i> | | | <i>0845</i> | | | | | | | | | | | | | | |

Total No. of Samples: _____ Method of Shipment: _____ Preservative: 1 = Ice 2 = HCl 3 = HNO₃ 4 = H₂SO₄ 5 = NaOH 6 = Other

| | | | | | |
|------------------------|------------------|----------------------------|----------------------------------|-------------------------|--|
| Relinquished By: _____ | Date/Time: _____ | Received By: <i>Cyrene</i> | Date/Time: <i>4/14/17 11:55p</i> | Sample Matrix: _____ | WW - Wastewater |
| Relinquished By: _____ | Date/Time: _____ | Received By: _____ | Date/Time: _____ | DW - Drinking Water | SS - Soil/Solid |
| Relinquished By: _____ | Date/Time: _____ | Received For Lab By: _____ | Date/Time: _____ | GW - Groundwater | OT - Other |
| | | | | Sample Integrity: _____ | Intact _____ On Ice <input checked="" type="checkbox"/> <i>5</i> °C |

By signing above, client acknowledges responsibility for payment of all services requested on this chain of custody form and any additional services provided in support of this project. Payment is due within 30 days of invoice date unless otherwise agreed upon, in writing, with Orange Coast Analytical, Inc. All samples remain the property of the client. A disposal fee may be imposed if client fails to return samples.



ORANGE COAST ANALYTICAL, INC. www.ocalab.com

3002 Dow, Suite 532
Tustin, CA 92780
(714) 832-0064 Fax (714) 832-0067

4620 E. Elwood, Suite 4
Phoenix, AZ 85040
(480) 736-0960 Fax (480) 736-0970

Lab Job No: 22942
Page 2 of 74

REQUIRED TURN AROUND TIME: Standard: _____
72 Hours: _____ 48 Hours: _____ 24 Hours: _____

| | | | | | | | |
|---|--|---|--|--|--|--|--|
| CUSTOMER INFORMATION | | PROJECT INFORMATION | | | | | |
| COMPANY: <u>Ninys & Moore</u> | | PROJECT NAME: <u>Black Mt open space park</u> | | | | | |
| SEND REPORT TO: <u>Beth Abramson-Beck</u> | | NUMBER: <u>10824502</u> | | | | | |
| EMAIL: <u>Babramsonbeck@ninysandmoore.com</u> | | ADDRESS: _____ | | | | | |
| ADDRESS: <u>5700 Ruben Road</u> | | P.O. #: _____ | | | | | |
| PHONE: <u>858 576-1000</u> FAX: _____ | | SAMPLED BY: _____ | | | | | |

ANALYSIS REQUEST / PRESERVATIVE
Asenic (6010B)
Asenic + Lead
T.H. 22

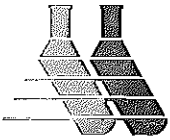
if need
crush up to
10 samples
then please
if more need
T.H. 22 priority
REMARKS/PRECAUTIONS

| SAMPLE ID | NO. OF CONTAINERS | SAMPLE DATE | SAMPLE TIME | SAMPLE MATRIX | CONTAINER TYPE | | | | | | | | | | | | | | | | |
|-----------|-------------------|-------------|-------------|---------------|----------------|---|--|--|--|--|---|--|--|--|--|--|--|--|--|--|--|
| BMT-39 | | | 0850 | | | X | | | | | | | | | | | | | | | |
| BMT-40 | | | 0852 | | | X | | | | | | | | | | | | | | | |
| BMT-41 | | | 0855 | | | X | | | | | | | | | | | | | | | |
| BMT-42 | | | 0857 | | | X | | | | | | | | | | | | | | | |
| BMT-43 | | | 0900 | | | X | | | | | | | | | | | | | | | |
| BMT-44 | | | 0905 | | | X | | | | | | | | | | | | | | | |
| BMT-45 | | | 0907 | | | X | | | | | | | | | | | | | | | |
| BMT-46 | | | 0910 | | | X | | | | | | | | | | | | | | | |
| BMT-47 | | | 0915 | | | X | | | | | | | | | | | | | | | |
| BMT-48 | | | 0917 | | | | | | | | X | | | | | | | | | | |
| BMT-49 | | | 0920 | | | | | | | | X | | | | | | | | | | |
| BMT-50 | | | 0922 | | | X | | | | | | | | | | | | | | | |
| BMT-51 | | | 0935 | | | X | | | | | | | | | | | | | | | |
| BMT-52 | | | 0940 | | | X | | | | | | | | | | | | | | | |

Total No. of Samples: _____ Method of Shipment: _____ Preservative: 1 = Ice 2 = HCl 3 = HNO₃ 4 = H₂SO₄ 5 = NaOH 6 = Other

| | | |
|--|---|---|
| Relinquished By: <u>[Signature]</u> Date/Time: _____ | Received By: <u>[Signature]</u> Date/Time: <u>4/17/17 11:45</u> | Sample Matrix: WW - Wastewater DW - Drinking Water SS - Soil/Solid GW - Groundwater OT - Other |
| Relinquished By: _____ Date/Time: _____ | Received By: _____ Date/Time: _____ | |
| Relinquished By: _____ Date/Time: _____ | Received For Lab By: _____ Date/Time: _____ | Sample Integrity: Intact _____ On Ice <input checked="" type="checkbox"/> 5 °C |

By signing above, client acknowledges responsibility for payment of all services requested on this chain of custody form and any additional services provided in support of this project. Payment is due within 30 days of invoice date unless otherwise agreed upon, in writing, with Orange Coast Analytical, Inc. All samples remain the property of the client. A disposal fee may be imposed if client fails to...



Analysis Request and Chain of Custody Record

ORANGE COAST ANALYTICAL, INC. www.ocalab.com

3002 Dow, Suite 532
Tustin, CA 92780
(714) 832-0064 Fax (714) 832-0067

4620 E. Elwood, Suite 4
Phoenix, AZ 85040
(480) 736-0960 Fax (480) 736-0970

Lab Job No: 22943
Page 25 of 46

REQUIRED TURN AROUND TIME: Standard: _____
72 Hours: _____ 48 Hours: _____ 24 Hours: _____

| CUSTOMER INFORMATION | | PROJECT INFORMATION | |
|---|------|----------------------------|--|
| COMPANY: <u>Ningyo & Moore</u> | | PROJECT NAME: | |
| SEND REPORT TO: <u>Beth Abramson-Bach</u> | | NUMBER: | |
| EMAIL: | | ADDRESS: <u>See page 1</u> | |
| ADDRESS: <u>See page 1</u> | | P.O. #: | |
| PHONE: | FAX: | SAMPLED BY: | |

ANALYSIS REQUEST / PRESERVATIVE
 Agentic (6010 B)
 Arsenic + Lead (6010 B)
 Title 22 (6010 B)

| SAMPLE ID | NO. OF CONTAINERS | SAMPLE DATE | SAMPLE TIME | SAMPLE MATRIX | CONTAINER TYPE | REMARKS/PRECAUTIONS |
|--------------------------|-------------------|-------------|-------------|---------------|----------------|---------------------|
| BMT-53 | | | 0943 | | X | |
| BMT-54 | | | 0945 | | X | |
| BMT-55 | | | 0950 | | X | |
| BMT-56 | | | 0952 | | X | |
| BMT-57 | | | 1000 | | X | |
| BMT-58 | | | 1005 | | X | |
| BMT-59 | | | 1015 | | X | |
| BMT-60 | | | 1017 | | X | |
| BMT-61 | | | 1020 | | X | |
| BMT-62 | | | 1022 | | X | |
| BMT-63 | | | 1025 | | X | |
| BMT-64 | | | 1030 | | X | |
| BMT-65 | | | 1032 | | X | |
| BMT-66 67 ^{one} | | | 1035 | | X | |

Total No. of Samples: _____ Method of Shipment: _____ Preservative: 1 = Ice 2 = HCl 3 = HNO₃ 4 = H₂SO₄ 5 = NaOH 6 = Other

| | | |
|--|---|--|
| Relinquished By: <u>[Signature]</u> Date/Time: _____ | Received By: <u>[Signature]</u> Date/Time: <u>4/17/09 11:45</u> | Sample Matrix: WW - Wastewater DW - Drinking Water GW - Groundwater OT - Other |
| Relinquished By: _____ Date/Time: _____ | Received By: _____ Date/Time: _____ | |
| Relinquished By: _____ Date/Time: _____ | Received For Lab By: _____ Date/Time: _____ | Sample Integrity: Intact _____ On Ice <input checked="" type="checkbox"/> 5 °C |

By signing above, client acknowledges responsibility for payment of all services requested on this chain of custody form and any additional services provided in support of this project. Payment is due within 30 days of invoice date unless otherwise agreed upon in writing with Orange Coast Analytical, Inc.



ORANGE COAST ANALYTICAL, INC. www.ocalab.com
 3002 Dow, Suite 532 4620 E. Elwood, Suite 4
 Tustin, CA 92780 Phoenix, AZ 85040
 (714) 832-0064 Fax (714) 832-0067 (480) 736-0960 Fax (480) 736-0970

Lab Job No: 22943
 Page 44 of 39

REQUIRED TURN AROUND TIME: Standard: _____
 72 Hours: _____ 48 Hours: _____ 24 Hours: _____

| | | | | | | | |
|--|--|---|--|--|--|--|--|
| CUSTOMER INFORMATION | | PROJECT INFORMATION | | | | | |
| COMPANY: <u>Ningo & Moore</u> | | PROJECT NAME: <u>Black Mt Open space park</u> | | | | | ANALYSIS REQUEST / PRESERVATIVE <u>Arsenic (6010 B)</u> <u>Arsenic (Lead)</u> <u>Title 22</u> |
| SEND REPORT TO: <u>Beth Barronson Beck</u> | | NUMBER: <u>108246002</u> | | | | | |
| EMAIL: <u>Beth.Barronsonbeck@ningoandmoore.com</u> | | ADDRESS: _____ | | | | | |
| ADDRESS: <u>5710 Cotton Road</u> | | P.O. #: _____ | | | | | |
| PHONE: _____ FAX: _____ | | SAMPLED BY: _____ | | | | | |

| SAMPLE ID | NO. OF CONTAINERS | SAMPLE DATE | SAMPLE TIME | SAMPLE MATRIX | CONTAINER TYPE | REMARKS/PRECAUTIONS |
|-------------------|-------------------|-------------|-------------|---------------|----------------|--------------------------------------|
| <u>BMT-6706</u> | | | <u>1040</u> | | | |
| <u>BMT-68</u> | | | <u>1047</u> | <u>1015</u> | | |
| <u>BMT-69</u> | | | <u>1045</u> | <u>1042</u> | | |
| <u>BMT-70</u> | | | <u>1047</u> | | | |
| <u>BMT-71</u> | | | <u>1048</u> | | | |
| <u>BMT-72</u> | | | <u>1050</u> | | | |
| <u>BMT-73</u> | | | <u>1051</u> | | | |
| <u>BMT-74</u> | | | <u>1055</u> | | | |
| <u>BMT-75</u> | | | <u>1057</u> | | | |
| <u>BMT-76</u> | | | <u>1058</u> | | | |
| <u>BMT-77</u> | | | <u>1100</u> | | | |
| <u>BMT-78</u> | | | <u>1105</u> | | | |
| <u>BMT-79</u> | | | <u>1120</u> | | | |
| <u>Pothole-23</u> | | | <u>1130</u> | | | <u>report separately with others</u> |

Total No. of Samples: _____ Method of Shipment: _____ Preservative: 1 = Ice 2 = HCl 3 = HNO₃ 4 = H₂SO₄ 5 = NaOH 6 = Other

| | | |
|--|---|---|
| Relinquished By: <u>[Signature]</u> Date/Time: _____ | Received By: <u>[Signature]</u> Date/Time: <u>4/27/17 11:45</u> | Sample Matrix: _____ |
| Relinquished By: _____ Date/Time: _____ | Received By: _____ Date/Time: _____ | WW - Wastewater |
| Relinquished By: _____ Date/Time: _____ | Received For Lab By: _____ Date/Time: _____ | DW - Drinking Water |
| | | SS - Soil/Solid |
| | | GW - Groundwater |
| | | OT - Other |
| | | Sample Integrity: Intact _____ On Ice <input checked="" type="checkbox"/> <u>5</u> °C |

By signing above, client acknowledges responsibility for payment of all services requested on this chain of custody form and any additional services provided in support of this project. Payment is due within 30 days of invoice date unless otherwise agreed upon, in writing, with Orange Coast Analytical, Inc. All samples remain the property of the client. A disposal fee may be imposed if client fails to...

Sample Receipt Report

Laboratory Reference NAM 22942A

Logged in by CT

Received: 04/17/17 11:45 Company Name: Ninyo & Moore
Method of Shipment: Lab Pick-Up Project Manager: Ms. Beth Abramson-Beck
Shipping Container: Cooler Project Name: Black Mt Open Space Park
Shipping Containers: 1 Project #: 108246002

Sample Quantity
1 Soil

| | | | |
|--------------------------------|--|---|-------------------------------|
| Chain of Custody | Complete <input checked="" type="checkbox"/> | Incomplete <input type="checkbox"/> | None <input type="checkbox"/> |
| Samples On Ice | Yes, Wet <input checked="" type="checkbox"/> | Yes, Blue <input type="checkbox"/> | No <input type="checkbox"/> |
| Temperature | <u>5°C</u> | | |
| Shipping Intact | Yes <input checked="" type="checkbox"/> | N/A <input type="checkbox"/> | No <input type="checkbox"/> |
| Shipping Custody Seals Intact | Yes <input type="checkbox"/> | N/A <input checked="" type="checkbox"/> | No <input type="checkbox"/> |
| Samples Intact | Yes <input checked="" type="checkbox"/> | | No <input type="checkbox"/> |
| Sample Custody Seals Intact | Yes <input type="checkbox"/> | N/A <input checked="" type="checkbox"/> | No <input type="checkbox"/> |
| Custody Seals Signed & Dated | Yes <input type="checkbox"/> | N/A <input checked="" type="checkbox"/> | No <input type="checkbox"/> |
| Proper Test Containers | Yes <input checked="" type="checkbox"/> | | No <input type="checkbox"/> |
| Proper Test Preservations | Yes <input checked="" type="checkbox"/> | | No <input type="checkbox"/> |
| Samples Within Hold Times | Yes <input checked="" type="checkbox"/> | | No <input type="checkbox"/> |
| VOAs Have Zero Headspace | Yes <input type="checkbox"/> | N/A <input checked="" type="checkbox"/> | No <input type="checkbox"/> |
| Sample Labels | Complete <input checked="" type="checkbox"/> | Incomplete <input type="checkbox"/> | None <input type="checkbox"/> |
| Sample Information Matches COC | Yes <input checked="" type="checkbox"/> | N/A <input type="checkbox"/> | No <input type="checkbox"/> |

Notes

Client Notified _____ By _____ On _____



Orange Coast Analytical, Inc.

3002 Dow, Suite 532, Tustin, CA 92780 (714) 832-0064 Fax (714) 832-0067
4620 E. Elwood, Suite 4, Phoenix, AZ 85040 (480) 736-0960 Fax (480) 736-0970

LABORATORY REPORT FORM

ORANGE COAST ANALYTICAL, INC.

3002 Dow Suite 532 Tustin, CA 92780

(714) 832-0064

Laboratory Certification (ELAP) No.: 2576

Expiration Date: 2017

Los Angeles County Sanitation District Lab ID# 10206

Laboratory Director's Name:

Mark Noorani

Client: Ninyo & Moore

Laboratory Reference: NAM 22935A

Project Name: Black Mt Open Space Park


Project Number: 108246002

Date Received: 4/12/2017

Date Reported: 4/21/2017

Chain of Custody Received:

Analytical Method: 6010B, SM4500-CN E,



Mark Noorani, Laboratory Director

Ms. Beth Abramson-Beck
Ninyo & Moore
475 Goddard Ste 200
Irvine, CA, 92618

Lab Reference #: NAM 22935A
Project Name: Black Mt Open Space Park
Project #: 108246002

Case Narrative

Sample Receipt:

All samples on the Chain of Custody were received by OCA at 3°C, on ice.

Holding Times:

All samples were analyzed within required holding times unless otherwise noted in the data qualifier section of the report.

Analytical Methods:

Sample analysis was performed following the analytical methods listed on the cover page.

Data Qualifiers:

Within this report, data qualifiers may have been assigned to clarify deviations in common laboratory procedures or any divergence from laboratory QA/QC criteria. If a data qualifier has been used, it will appear in the back of the report along with its description. All method QA/QC criteria have been met unless otherwise noted in the data qualifier section.

Definition of Terms:

The definitions of common terms and acronyms used in the report have been placed at the back of the report to assist data users.

Comments:

None

Ms. Beth Abramson-Beck
Ninyo & Moore
475 Goddard Ste 200
Irvine, CA, 92618

Lab Reference #: NAM 22935A
Project Name: Black Mt Open Space Park
Project #: 108246002

Client Sample Summary

| Client Sample ID | Lab Sample Number | Date Received | Date Sampled | Matrix |
|--------------------------------------|-------------------|---------------|--------------|--------|
| Concrete roaster wipe-01 | 22935-010 | 4/12/2017 | 4/10/2017 | Wipe |
| Dust flume east end wipe-02 | 22935-012 | 4/12/2017 | 4/10/2017 | Wipe |
| Flume west wall 3rd opening wipe-03 | 22935-014 | 4/12/2017 | 4/10/2017 | Wipe |
| Flume west wall 8th opening wipe-04 | 22935-015 | 4/12/2017 | 4/10/2017 | Wipe |
| Flume ceiling 15th opening wipe-06 | 22935-016 | 4/12/2017 | 4/10/2017 | Wipe |
| Flume west wall 23rd opening wipe-07 | 22935-018 | 4/12/2017 | 4/10/2017 | Wipe |
| Flume west wall 30th opening wipe-08 | 22935-019 | 4/12/2017 | 4/10/2017 | Wipe |
| Cyanide vat 1 wipe-09 | 22935-021 | 4/12/2017 | 4/10/2017 | Wipe |
| Roaster M12 wipe-10 | 22935-023 | 4/12/2017 | 4/10/2017 | Wipe |
| Cyanide vat 4 wipe-11 | 22935-025 | 4/12/2017 | 4/10/2017 | Wipe |

Ms. Beth Abramson-Beck
 Ninyo & Moore
 475 Goddard Ste 200
 Irvine, CA, 92618

Lab Reference #: NAM 22935A
 Project Name: Black Mt Open Space Park
 Project #: 108246002

Inorganics

| Client Sample ID | Lab Sample Number | Date Received | Date Sampled | Matrix | | | | |
|-----------------------|-------------------|-------------------|---------------|-----------------------|-----------------------|----------------------|-------------|-----------|
| Cyanide vat 1 wipe-09 | 22935-021 | 4/12/2017 | 4/10/2017 | Wipe | | | | |
| <u>ANALYTE</u> | <u>EPA Method</u> | <u>Result</u> | <u>Units</u> | <u>Date Extracted</u> | <u>Date Analyzed</u> | <u>Qual</u> | <u>DF</u> | |
| Cyanide, Total | SM4500-CN E | <1 | µg/wipe | 4/19/2017 | 4/19/2017 | -- | 1 | |
| Cyanide vat 4 wipe-11 | 22935-025 | 4/12/2017 | 4/10/2017 | Wipe | | | | |
| <u>ANALYTE</u> | <u>EPA Method</u> | <u>Result</u> | <u>Units</u> | <u>Date Extracted</u> | <u>Date Analyzed</u> | <u>Qual</u> | <u>DF</u> | |
| Cyanide, Total | SM4500-CN E | <1 | µg/wipe | 4/19/2017 | 4/19/2017 | -- | 1 | |
| Method Blank | | | | Water | | | | |
| <u>ANALYTE</u> | <u>MB ID</u> | <u>EPA Method</u> | <u>Result</u> | <u>Units</u> | <u>Date Extracted</u> | <u>Date Analyzed</u> | <u>Qual</u> | <u>DF</u> |
| Cyanide, Total | MBSLN0419171 | SM4500-CN E | <1 | µg/wipe | 4/19/2017 | 4/19/2017 | -- | 1 |

Ms. Beth Abramson-Beck
 Ninyo & Moore
 475 Goddard Ste 200
 Irvine, CA, 92618

Lab Reference #: NAM 22935A
 Project Name: Black Mt Open Space Park
 Project #: 108246002

Metals

| Client Sample ID | Lab Sample Number | Date Received | Date Sampled | Matrix | | | |
|--------------------------------------|-------------------|---------------|--------------|-----------------------|----------------------|-------------|-----------|
| Concrete roaster wipe-01 | 22935-010 | 4/12/2017 | 4/10/2017 | Wipe | | | |
| <u>ANALYTE</u> | <u>EPA Method</u> | <u>Result</u> | <u>Units</u> | <u>Date Extracted</u> | <u>Date Analyzed</u> | <u>Qual</u> | <u>DF</u> |
| Arsenic | 6010B | 48 | µg/wipe | 04/13/17 | 04/14/17 | -- | 1 |
| Dust flume east end wipe-02 | 22935-012 | 4/12/2017 | 4/10/2017 | Wipe | | | |
| <u>ANALYTE</u> | <u>EPA Method</u> | <u>Result</u> | <u>Units</u> | <u>Date Extracted</u> | <u>Date Analyzed</u> | <u>Qual</u> | <u>DF</u> |
| Arsenic | 6010B | 99 | µg/wipe | 04/13/17 | 04/14/17 | -- | 1 |
| Flume west wall 3rd opening wipe-03 | 22935-014 | 4/12/2017 | 4/10/2017 | Wipe | | | |
| <u>ANALYTE</u> | <u>EPA Method</u> | <u>Result</u> | <u>Units</u> | <u>Date Extracted</u> | <u>Date Analyzed</u> | <u>Qual</u> | <u>DF</u> |
| Arsenic | 6010B | 980 | µg/wipe | 04/13/17 | 04/18/17 | D2, | 2 |
| Flume west wall 8th opening wipe-04 | 22935-015 | 4/12/2017 | 4/10/2017 | Wipe | | | |
| <u>ANALYTE</u> | <u>EPA Method</u> | <u>Result</u> | <u>Units</u> | <u>Date Extracted</u> | <u>Date Analyzed</u> | <u>Qual</u> | <u>DF</u> |
| Arsenic | 6010B | 220 | µg/wipe | 04/13/17 | 04/14/17 | -- | 1 |
| Flume ceiling 15th opening wipe-06 | 22935-016 | 4/12/2017 | 4/10/2017 | Wipe | | | |
| <u>ANALYTE</u> | <u>EPA Method</u> | <u>Result</u> | <u>Units</u> | <u>Date Extracted</u> | <u>Date Analyzed</u> | <u>Qual</u> | <u>DF</u> |
| Arsenic | 6010B | 10 | µg/wipe | 04/13/17 | 04/14/17 | -- | 1 |
| Flume west wall 23rd opening wipe-07 | 22935-018 | 4/12/2017 | 4/10/2017 | Wipe | | | |
| <u>ANALYTE</u> | <u>EPA Method</u> | <u>Result</u> | <u>Units</u> | <u>Date Extracted</u> | <u>Date Analyzed</u> | <u>Qual</u> | <u>DF</u> |
| Arsenic | 6010B | 65 | µg/wipe | 04/13/17 | 04/14/17 | -- | 1 |

Ms. Beth Abramson-Beck
 Ninyo & Moore
 475 Goddard Ste 200
 Irvine, CA, 92618

Lab Reference #: NAM 22935A
 Project Name: Black Mt Open Space Park
 Project #: 108246002

Metals

| Client Sample ID | Lab Sample Number | Date Received | Date Sampled | Matrix | | | | |
|--------------------------------------|-------------------|-------------------|---------------|-----------------------|-----------------------|----------------------|-------------|-----------|
| Flume west wall 30th opening wipe-08 | 22935-019 | 4/12/2017 | 4/10/2017 | Wipe | | | | |
| <u>ANALYTE</u> | <u>EPA Method</u> | <u>Result</u> | <u>Units</u> | <u>Date Extracted</u> | <u>Date Analyzed</u> | <u>Qual</u> | <u>DF</u> | |
| Arsenic | 6010B | 250 | µg/wipe | 04/13/17 | 04/14/17 | -- | 1 | |
| Roaster M12 wipe-10 | 22935-023 | 4/12/2017 | 4/10/2017 | Wipe | | | | |
| <u>ANALYTE</u> | <u>EPA Method</u> | <u>Result</u> | <u>Units</u> | <u>Date Extracted</u> | <u>Date Analyzed</u> | <u>Qual</u> | <u>DF</u> | |
| Arsenic | 6010B | 110 | µg/wipe | 04/13/17 | 04/14/17 | -- | 1 | |
| Method Blank | | | | Wipe | | | | |
| <u>MB ID</u> | <u>ANALYTE</u> | <u>EPA Method</u> | <u>Result</u> | <u>Units</u> | <u>Date Extracted</u> | <u>Date Analyzed</u> | <u>Qual</u> | <u>DF</u> |
| MBJA0413171 | Arsenic | 6010B | <0.50 | mg/kg | 04/13/17 | 04/14/17 | -- | 1 |

**QA/QC Report
for Inorganics**

Reference #: NAM 22935A

Reporting units: mg/L

Laboratory Control Spike (LCS) / Laboratory Control Spike Duplicate (LCSD)

| Analyte | Date of Extraction | LCS Date of Analysis | LCSD Date of Analysis | Laboratory Sample # | SPC CONC | LCS | LCSD | %LCS | % LCSD | RPD | ACP %LCS | ACP RPD | Qual |
|----------------|--------------------|----------------------|-----------------------|---------------------|----------|--------|--------|------|--------|-----|----------|---------|------|
| Cyanide, Total | 4/19/2017 | 4/19/2017 | 4/19/2017 | SLN0419171 | 0.100 | 0.0942 | 0.0884 | 94 | 88 | 6 | 80-120 | 20 | -- |

**QA/QC Report
for
Metals**

Reference #: NAM 22935A

Reporting units: ppm

Laboratory Control Spike (LCS) / Laboratory Control Spike Duplicate (LCSD)

| Analyte | Date of Extraction | LCS Date of Analysis | LCSD Date of Analysis | Laboratory Sample # | SPC CONC | LCS | LCSD | %LCS | % LCSD | RPD | ACP %LCS | ACP RPD | Qual |
|---------|--------------------|----------------------|-----------------------|---------------------|----------|------|------|------|--------|-----|----------|---------|------|
| Arsenic | 4/13/2017 | 4/14/2017 | 4/14/2017 | JA0413171 | 20.0 | 16.2 | 16.4 | 81 | 82 | 1 | 80-120 | 20 | -- |

Data Qualifier Definitions

Qualifier

D2 = Sample required dilution due to high concentration of target analyte.

Definition of terms:

| | |
|--------------------------|--|
| R1 | Result of unspiked laboratory sample used for matrix spike determination. |
| SP CONC (or Spike Conc.) | Spike concentration added to sample or blank |
| MS | Matrix Spike sample result |
| MSD | Matrix Spike Duplicate sample result |
| %MS | Percent recovery of MS: $\{(MS-R1) / SP\ CONC\} \times 100$ |
| %MSD | Percent recovery of MSD: $\{(MSD-R1) / SP\ CONC\} \times 100$ |
| RPD (for MS/MSD) | Relative Percent Difference: $\{(MS-MSD) / (MS+MSD)\} \times 100 \times 2$ |
| LCS | Laboratory Control Sample result |
| LCSD | Laboratory Control Sample Duplicate result |
| %LCS | Percent recovery of LCS: $\{(LCS) / SP\ CONC\} \times 100$ |
| %LCSD | Percent recovery of LCSD: $\{(LCSD) / SP\ CONC\} \times 100$ |
| RPD (for LCS/LCSD) | Relative Percent Difference: $\{(LCS-LCSD) / (LCS+LCSD)\} \times 100 \times 2$ |
| ACP %LCS | Acceptable percent recovery range for Laboratory Control Samples. |
| ACP %MS | Acceptable percent recovery range for Matrix Spike samples |
| ACP RPD | Acceptable Relative Percent Difference |
| D | Detectable, result must be greater than zero |
| Qual | A checked box indicates a data qualifier was utilized and/or required for this analyte see attached explanation. |
| ND | Analyte Not Detected |

Analysis Request and Chain of Custody Record



ORANGE COAST ANALYTICAL, INC. www.ocalab.com

3002 Dow, Suite 532
Tustin, CA 92780
(714) 832-0064 Fax (714) 832-0067

4620 E. Elwood, Suite 4
Phoenix, AZ 85040
(480) 736-0960 Fax (480) 736-0970

Lab Job No: 22935
Page 1 of 3

REQUIRED TURN AROUND TIME: Standard: _____
72 Hours: _____ 48 Hours: _____ 24 Hours: _____

| CUSTOMER INFORMATION | | PROJECT INFORMATION | | | | |
|--|--|---|--|--|--|--|
| COMPANY: <u>Ninjo and More</u> | | PROJECT NAME: <u>Black Mt open Space Park</u> | | | | |
| SEND REPORT TO: <u>Beth Abranson-Beck</u> | | NUMBER: <u>108246002</u> | | | | |
| EMAIL: <u>Babransonbeck@ninjoandmore.com</u> | | ADDRESS: _____ | | | | |
| ADDRESS: <u>5710 Ruffin Road</u> | | P.O.#: <u>108246002</u> | | | | |
| <u>San Diego CA</u> | | SAMPLED BY: <u>BME/BAB</u> | | | | |
| PHONE: <u>858 576-1800</u> FAX: _____ | | | | | | |

ANALYSIS REQUEST / PRESERVATIVE

Ti-Hc 22 Metals (6010)

Asbestos (60100)

Aluminum (9014)

Lead (6010)

Please refer
wipe samples
together on an
separate report

| | SAMPLE ID | NO. OF CONTAINERS | SAMPLE DATE | SAMPLE TIME | SAMPLE MATRIX | CONTAINER TYPE | ANALYSIS REQUEST / PRESERVATIVE | | | | | | REMARKS/PRECAUTIONS | |
|----|---------------------------------------|-------------------|-------------|-------------|---------------|----------------|---------------------------------|---|---|---|---|---|---------------------|--|
| | | | | | | | 1 | 2 | 3 | 4 | 5 | 6 | | |
| 1 | Ranger edit - 01 | 1 | 4/10/17 | 0945 | Soil | Jar | | X | | | | | | |
| 2 | Ranger tailings - 02 | 1 | " | 0950 | " | " | X | | | | | | | |
| 3 | Glory hole tailings - 03 | | | 1015 | | | | X | | | | | | |
| 4 | Hobbit hole tailings - 04 | | | 1035 | | | | X | | | | | | |
| 5 | Hobbit hole tailings - 05 | | | 1040 | | | X | | | | | | | |
| 6 | Koala edit soil - 06 | | | 1100 | | | X | | | | | | | |
| 7 | Koala edit tailings - 07 | | | 1107 | | | X | | | | | | | |
| 8 | Canger tailings - 08 | | | 1117 | | | | X | | | | | | |
| 9 | Concrete router? soil - 09 | | | 1127 | | | | X | | | | | | |
| 10 | Concrete router? wipe - 01 | | | 1135 | | wipe | | | X | | | | | |
| 11 | tailings south dust flume - 10 | | | 1147 | soil | Jar | X | | | | | | | |
| 12 | dust flume east end wipe - 02 | | | 1153 | | wipe | | | X | | | | | |
| 13 | flume soil 3rd opening - 11 | | | 1214 | soil | Jar | | | | | | | | |
| 14 | flume west wall 3rd opening wipe - 03 | | | 1215 | | wipe | | | X | | | | | |

Total No. of Samples: _____ Method of Shipment: _____ Preservative: 1 = Ice 2 = HCl 3 = HNO₃ 4 = H₂SO₄ 5 = NaOH 6 = Other

| | | | | |
|------------------|--------------------------------|---------------------------------------|--------------------------------|---|
| Relinquished By: | Date/Time: <u>4-12-17 1015</u> | Received By: | Date/Time: | Sample Matrix: WW - Wastewater DW - Drinking Water SS - Soil/Solid GW - Groundwater OT - Other |
| Relinquished By: | Date/Time: | Received By: | Date/Time: | |
| Relinquished By: | Date/Time: | Received For Lab By: <u>Made More</u> | Date/Time: <u>4-12-17 1015</u> | |

By signing above, client acknowledges responsibility for payment of all services requested on this chain of custody form and any additional services provided in support of this project. Payment is due within 30 days of invoice date unless otherwise agreed upon, in writing, with Orange Coast Analytical, Inc. All samples remain the property of the client. A disposal fee may be imposed if client fails to...



ORANGE COAST ANALYTICAL, INC.

www.ocalab.com

3002 Dow, Suite 532
Tustin, CA 92780
(714) 832-0064 Fax (714) 832-0067

4620 E. Elwood, Suite 4
Phoenix, AZ 85040
(480) 736-0960 Fax (480) 736-0970

Lab Job No: 22935
Page 2 of 3

REQUIRED TURN AROUND TIME: Standard: _____
72 Hours: _____ 48 Hours: _____ 24 Hours: _____

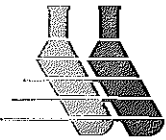
| CUSTOMER INFORMATION | | PROJECT INFORMATION | | | | | ANALYSIS REQUEST / PRESERVATIVE | | | | | | | | | | REMARKS/PRECAUTIONS | | | | | | | |
|---|---|---------------------|-------------|-------------|---------------|----------------|---------------------------------|---|--|--|--|--|--|--|--|--|---------------------|--|--|--|--|--|--|--|
| COMPANY: <u>Ninco & Moore</u> | PROJECT NAME: <u>Black Mountain Open-Space Park</u> | NO. OF CONTAINERS | SAMPLE DATE | SAMPLE TIME | SAMPLE MATRIX | CONTAINER TYPE | | | | | | | | | | | | | | | | | | |
| SEND REPORT TO: <u>Beth Abramson-Beck</u> | NUMBER: <u>108246002</u> | | | | | | | | | | | | | | | | | | | | | | | |
| EMAIL: <u>Babramsonbeck@nincandmoore.com</u> | ADDRESS: _____ | | | | | | | | | | | | | | | | | | | | | | | |
| ADDRESS: <u>5710 Ruffin Road</u> | P.O. #: <u>108246002</u> | | | | | | | | | | | | | | | | | | | | | | | |
| PHONE: <u>858 576-1000</u> FAX: <u>858-576-9600</u> | SAMPLED BY: <u>BMC/BA3</u> | | | | | | | | | | | | | | | | | | | | | | | |
| | | | | | | | | | | | | | | | | | | | | | | | | |
| 15 | Flume west wall 8 th opening wipe -04 | 1 | 4/10/17 | 1219 | wipe | → | | | | | | | | | | | | | | | | | | |
| 16 | Flume ceiling 15 th opening wipe -06 | | | 1227 | " | → | | | | | | | | | | | | | | | | | | |
| 17 | Flume soil 15 th opening 12 | | | 1225 | soil | → | X | | | | | | | | | | | | | | | | | |
| 18 | Flume west wall 28 th opening wipe -07 | | | 1237 | wipe | ' | | | | | | | | | | | | | | | | | | |
| 19 | Flume west wall 30 th opening wipe -08 | | | 1240 | | wipe | | | | | | | | | | | | | | | | | | |
| 20 | Flume east end soil -13 | | | 1250 | soil | jar | | X | | | | | | | | | | | | | | | | |
| 21 | Cyanide vat 1 wipe -09 | | | 1300 | | wipe | | | | | | | | | | | | | | | | | | |
| 22 | Rock crusher M4 soil -14 | | | 1320 | soil | jar | X | | | | | | | | | | | | | | | | | |
| 23 | Booster M12 wipe -10 | | | 1311 | | wipe | | | | | | | | | | | | | | | | | | |
| 24 | East of cyanide vat 1 -15 | | | 1327 | soil | jar | | X | | | | | | | | | | | | | | | | |
| 25 | Cyanide vat 4 wipe -11 | | | 1340 | | wipe | | | | | | | | | | | | | | | | | | |
| | temp blank | | | | | | | | | | | | | | | | | | | | | | | |

Please repack wipe sample in separate jar or bagged & sealed

Total No. of Samples: _____ Method of Shipment: _____ Preservative: 1 = Ice 2 = HCl 3 = HNO₃ 4 = H₂SO₄ 5 = NaOH 6 = Other

| | | | | |
|-------------------------------------|--------------------------------|---|--------------------------------|---|
| Relinquished By: <u>[Signature]</u> | Date/Time: <u>4-12-17 1015</u> | Received By: _____ | Date/Time: _____ | Sample Matrix: WW - Wastewater DW - Drinking Water SS - Soil/Solid GW - Groundwater OT - Other |
| Relinquished By: _____ | Date/Time: _____ | Received By: _____ | Date/Time: _____ | |
| Relinquished By: _____ | Date/Time: _____ | Received For Lab By: <u>Maude Moore</u> | Date/Time: <u>4-12-17 1015</u> | Sample Integrity: Intact _____ On Ice <input checked="" type="checkbox"/> 3 °C |

By signing above, client acknowledges responsibility for payment of all services requested on this chain of custody form and any additional services provided in support of this project. Payment is due within 30 days of invoice date unless otherwise agreed upon, in writing, with Orange Coast Analytical, Inc. All samples remain the property of the client. A disposal fee may be imposed if client fails to pickup same.



ORANGE COAST ANALYTICAL, INC.

www.ocalab.com

3002 Dow, Suite 532
Tustin, CA 92780
(714) 832-0064 Fax (714) 832-0067

4620 E. Elwood, Suite 4
Phoenix, AZ 85040
(480) 736-0960 Fax (480) 736-0970

Lab Job No: 22935
Page 2 of 3

REQUIRED TURN AROUND TIME: Standard: _____
72 Hours: _____ 48 Hours: _____ 24 Hours: _____

| CUSTOMER INFORMATION | | PROJECT INFORMATION | | | | |
|---|--|---------------------|--|--|--|--|
| COMPANY: <u>Nings & Moore</u> | PROJECT NAME: <u>Black Mt Open Space Parks</u> | | | | | |
| SEND REPORT TO: <u>Both Abrahamson Bechtel</u> | NUMBER: _____ | | | | | |
| EMAIL: <u>Abrahamsonbechtel@ningsandmoore.com</u> | ADDRESS: _____ | | | | | |
| ADDRESS: <u>5710 Ruffin Road</u> | P.O. #: _____ | | | | | |
| PHONE: <u>858 576-1000</u> FAX: _____ | SAMPLED BY: _____ | | | | | |

ANALYSIS REQUEST / PRESERVATIVE
T/H/ 22 metals (6010 B)
ARSENIC (6010 B)

| SAMPLE ID | NO. OF CONTAINERS | SAMPLE DATE | SAMPLE TIME | SAMPLE MATRIX | CONTAINER TYPE | REMARKS/PRECAUTIONS | | | | | | | | | | | | | | |
|--|-------------------|-------------|-------------|---------------|----------------|---------------------|---|--|--|--|--|--|--|--|--|--|--|--|--|--|
| 26 Drainage swave -16 | 1 | 4/10/17 | 1345 | Soil | Jar | X | | | | | | | | | | | | | | |
| 27 Cyanide trail soil -17 | " | " | 1350 | Soil | Jar | X | | | | | | | | | | | | | | |
| 28 PH mine tailings soil -18 | " | " | 1410 | " | " | | X | | | | | | | | | | | | | |
| 29 trail crossing 10 th -19 | " | " | 1434 | " | " | X | | | | | | | | | | | | | | |

Total No. of Samples: _____ Method of Shipment: _____ Preservative: 1 = Ice 2 = HCl 3 = HNO₃ 4 = H₂SO₄ 5 = NaOH 6 = Other

| | | |
|--|---|---|
| Relinquished By: <u>[Signature]</u> Date/Time: <u>4-12-17 1015</u> | Received By: _____ Date/Time: _____ | Sample Matrix: <input checked="" type="checkbox"/> WW - Wastewater <input type="checkbox"/> DW - Drinking Water <input type="checkbox"/> SS - Soil/Solid <input type="checkbox"/> GW - Groundwater <input type="checkbox"/> OT - Other |
| Relinquished By: _____ Date/Time: _____ | Received By: _____ Date/Time: _____ | |
| Relinquished By: _____ Date/Time: _____ | Received For Lab By: <u>Mark [Signature]</u> Date/Time: <u>4-12-17 1015</u> | Sample Integrity: Intact _____ On Ice <input checked="" type="checkbox"/> <u>3</u> °C |

By signing above, client acknowledges responsibility for payment of all services requested on this chain of custody form and any additional services provided in support of this project. Payment is due within 30 days of invoice date unless otherwise agreed upon, in writing, with Orange Coast Analytical, Inc. All samples remain the property of the client. A disposal fee may be imposed if client fails to return samples.

Sample Receipt Report

Laboratory Reference NAM 22935

Logged in by MM

Received: 04/12/17 10:15

Company Name: Ninyo & Moore

Method of Shipment: Lab Pick-Up

Project Manager: Ms. Beth Abramson-Beck

Shipping Container: Cooler

Project Name: Black Mt Open Space Park

Shipping Containers: 1

Project #: 108246002

Sample Quantity

19 Soil

| | | | |
|--------------------------------|--|---|-------------------------------|
| Chain of Custody | Complete <input checked="" type="checkbox"/> | Incomplete <input type="checkbox"/> | None <input type="checkbox"/> |
| Samples On Ice | Yes, Wet <input checked="" type="checkbox"/> | Yes, Blue <input type="checkbox"/> | No <input type="checkbox"/> |
| Temperature | <u>3°C</u> | | |
| Shipping Intact | Yes <input checked="" type="checkbox"/> | N/A <input type="checkbox"/> | No <input type="checkbox"/> |
| Shipping Custody Seals Intact | Yes <input type="checkbox"/> | N/A <input checked="" type="checkbox"/> | No <input type="checkbox"/> |
| Samples Intact | Yes <input checked="" type="checkbox"/> | | No <input type="checkbox"/> |
| Sample Custody Seals Intact | Yes <input type="checkbox"/> | N/A <input checked="" type="checkbox"/> | No <input type="checkbox"/> |
| Custody Seals Signed & Dated | Yes <input type="checkbox"/> | N/A <input checked="" type="checkbox"/> | No <input type="checkbox"/> |
| Proper Test Containers | Yes <input checked="" type="checkbox"/> | | No <input type="checkbox"/> |
| Proper Test Preservations | Yes <input checked="" type="checkbox"/> | | No <input type="checkbox"/> |
| Samples Within Hold Times | Yes <input checked="" type="checkbox"/> | | No <input type="checkbox"/> |
| VOAs Have Zero Headspace | Yes <input type="checkbox"/> | N/A <input checked="" type="checkbox"/> | No <input type="checkbox"/> |
| Sample Labels | Complete <input checked="" type="checkbox"/> | Incomplete <input type="checkbox"/> | None <input type="checkbox"/> |
| Sample Information Matches COC | Yes <input checked="" type="checkbox"/> | N/A <input type="checkbox"/> | No <input type="checkbox"/> |

Notes

Client Notified _____ By _____ On _____



Orange Coast Analytical, Inc.

3002 Dow, Suite 532, Tustin, CA 92780 (714) 832-0064 Fax (714) 832-0067
4620 E. Elwood, Suite 4, Phoenix, AZ 85040 (480) 736-0960 Fax (480) 736-0970

LABORATORY REPORT FORM

ORANGE COAST ANALYTICAL, INC.

3002 Dow Suite 532 Tustin, CA 92780

(714) 832-0064

Laboratory Certification (ELAP) No.: 2576

Expiration Date: 2017

Los Angeles County Sanitation District Lab ID# 10206

Laboratory Director's Name:

Mark Noorani

Client: Ninyo & Moore

Laboratory Reference: NAM 22935B

Project Name: Black Mt Open Space Park


Project Number: 108246002

Date Received: 5/9/2017

Date Reported: 5/18/2017

Chain of Custody Received:

Analytical Method: 6010B,



Mark Noorani, Laboratory Director

Ms. Beth Abramson-Beck
Ninyo & Moore
475 Goddard Ste 200
Irvine, CA, 92618

Lab Reference #: NAM 22935B
Project Name: Black Mt Open Space Park
Project #: 108246002

Case Narrative

Sample Receipt:

All samples on the Chain of Custody were received by OCA at 3°C, on ice.

Holding Times:

All samples were analyzed within required holding times unless otherwise noted in the data qualifier section of the report.

Analytical Methods:

Sample analysis was performed following the analytical methods listed on the cover page.

Data Qualifiers:

Within this report, data qualifiers may have been assigned to clarify deviations in common laboratory procedures or any divergence from laboratory QA/QC criteria. If a data qualifier has been used, it will appear in the back of the report along with its description. All method QA/QC criteria have been met unless otherwise noted in the data qualifier section.

Definition of Terms:

The definitions of common terms and acronyms used in the report have been placed at the back of the report to assist data users.

Comments:

None

Ms. Beth Abramson-Beck
Ninyo & Moore
475 Goddard Ste 200
Irvine, CA, 92618

Lab Reference #: NAM 22935B
Project Name: Black Mt Open Space Park
Project #: 108246002

Client Sample Summary

| Client Sample ID | Lab Sample Number | Date Received | Date Sampled | Matrix |
|---------------------------------|-------------------|---------------|--------------|--------|
| Ranga tailings-02 | 22935-002 | 4/12/2017 | 4/10/2017 | Soil |
| Hobbit hole tailings-04 | 22935-004 | 4/12/2017 | 4/10/2017 | Soil |
| Hobbit hole tailings-05 | 22935-005 | 4/12/2017 | 4/10/2017 | Soil |
| Tailings south of dust flume-10 | 22935-011 | 4/12/2017 | 4/10/2017 | Soil |
| Flume soil 3rd opening-11 | 22935-013 | 4/12/2017 | 4/10/2017 | Soil |
| Flume soil 5th opening-12 | 22935-017 | 4/12/2017 | 4/10/2017 | Soil |
| Rock Crusher M4 soil-14 | 22935-022 | 4/12/2017 | 4/10/2017 | Soil |
| Drainage Varve-16 | 22935-026 | 4/12/2017 | 4/10/2017 | Soil |
| Cyanide trail soil-17 | 22935-027 | 4/12/2017 | 4/10/2017 | Soil |

Ms. Beth Abramson-Beck
 Ninyo & Moore
 475 Goddard Ste 200
 Irvine, CA, 92618

Lab Reference #: NAM 22935B
 Project Name: Black Mt Open Space Park
 Project #: 108246002

Metals

| Client Sample ID | Lab Sample Number | Date Received | Date Sampled | Matrix | | | | |
|---------------------------------|-------------------|---------------|--------------|-----------------------|----------------------|-------------|-----------|--|
| Ranga tailings-02 | 22935-002 | 4/12/2017 | 4/10/2017 | Soil | | | | |
| <u>ANALYTE</u> | <u>EPA Method</u> | <u>Result</u> | <u>Units</u> | <u>Date Extracted</u> | <u>Date Analyzed</u> | <u>Qual</u> | <u>DF</u> | |
| SPLP Arsenic | 6010B | 0.98 | mg/l | 05/16/17 | 05/17/17 | -- | 1 | |
| SPLP Cadmium | 6010B | 0.021 | mg/l | 05/16/17 | 05/17/17 | -- | 1 | |
| Hobbit hole tailings-04 | 22935-004 | 4/12/2017 | 4/10/2017 | Soil | | | | |
| <u>ANALYTE</u> | <u>EPA Method</u> | <u>Result</u> | <u>Units</u> | <u>Date Extracted</u> | <u>Date Analyzed</u> | <u>Qual</u> | <u>DF</u> | |
| SPLP Arsenic | 6010B | 1.2 | mg/l | 05/16/17 | 05/17/17 | -- | 1 | |
| Hobbit hole tailings-05 | 22935-005 | 4/12/2017 | 4/10/2017 | Soil | | | | |
| <u>ANALYTE</u> | <u>EPA Method</u> | <u>Result</u> | <u>Units</u> | <u>Date Extracted</u> | <u>Date Analyzed</u> | <u>Qual</u> | <u>DF</u> | |
| SPLP Arsenic | 6010B | 1.7 | mg/l | 05/16/17 | 05/17/17 | -- | 1 | |
| SPLP Cadmium | 6010B | 0.037 | mg/l | 05/16/17 | 05/17/17 | -- | 1 | |
| Tailings south of dust flume-10 | 22935-011 | 4/12/2017 | 4/10/2017 | Soil | | | | |
| <u>ANALYTE</u> | <u>EPA Method</u> | <u>Result</u> | <u>Units</u> | <u>Date Extracted</u> | <u>Date Analyzed</u> | <u>Qual</u> | <u>DF</u> | |
| SPLP Arsenic | 6010B | 1.9 | mg/l | 05/16/17 | 05/17/17 | -- | 1 | |
| SPLP Cadmium | 6010B | 0.039 | mg/l | 05/16/17 | 05/17/17 | -- | 1 | |
| Flume soil 3rd opening-11 | 22935-013 | 4/12/2017 | 4/10/2017 | Soil | | | | |
| <u>ANALYTE</u> | <u>EPA Method</u> | <u>Result</u> | <u>Units</u> | <u>Date Extracted</u> | <u>Date Analyzed</u> | <u>Qual</u> | <u>DF</u> | |
| SPLP Arsenic | 6010B | 1.8 | mg/l | 05/16/17 | 05/17/17 | -- | 1 | |
| SPLP Cadmium | 6010B | 0.038 | mg/l | 05/16/17 | 05/17/17 | -- | 1 | |
| SPLP Lead | 6010B | <0.080 | mg/l | 05/16/17 | 05/17/17 | -- | 1 | |

Ms. Beth Abramson-Beck
 Ninyo & Moore
 475 Goddard Ste 200
 Irvine, CA, 92618

Lab Reference #: NAM 22935B
 Project Name: Black Mt Open Space Park
 Project #: 108246002

Metals

| Client Sample ID | Lab Sample Number | Date Received | Date Sampled | Matrix | | | |
|---------------------------|-------------------|---------------|--------------|-----------------------|----------------------|-------------|-----------|
| Flume soil 5th opening-12 | 22935-017 | 4/12/2017 | 4/10/2017 | Soil | | | |
| <u>ANALYTE</u> | <u>EPA Method</u> | <u>Result</u> | <u>Units</u> | <u>Date Extracted</u> | <u>Date Analyzed</u> | <u>Qual</u> | <u>DF</u> |
| SPLP Arsenic | 6010B | 1.0 | mg/l | 05/16/17 | 05/17/17 | -- | 1 |
| SPLP Cadmium | 6010B | 0.022 | mg/l | 05/16/17 | 05/17/17 | -- | 1 |
| SPLP Lead | 6010B | <0.080 | mg/l | 05/16/17 | 05/17/17 | -- | 1 |
| Rock Crusher M4 soil-14 | 22935-022 | 4/12/2017 | 4/10/2017 | Soil | | | |
| <u>ANALYTE</u> | <u>EPA Method</u> | <u>Result</u> | <u>Units</u> | <u>Date Extracted</u> | <u>Date Analyzed</u> | <u>Qual</u> | <u>DF</u> |
| SPLP Arsenic | 6010B | 12 | mg/l | 05/16/17 | 05/17/17 | -- | 1 |
| SPLP Cadmium | 6010B | 0.25 | mg/l | 05/16/17 | 05/17/17 | -- | 1 |
| SPLP Lead | 6010B | 0.12 | mg/l | 05/16/17 | 05/17/17 | -- | 1 |
| Drainage Varve-16 | 22935-026 | 4/12/2017 | 4/10/2017 | Soil | | | |
| <u>ANALYTE</u> | <u>EPA Method</u> | <u>Result</u> | <u>Units</u> | <u>Date Extracted</u> | <u>Date Analyzed</u> | <u>Qual</u> | <u>DF</u> |
| SPLP Arsenic | 6010B | 0.59 | mg/l | 05/16/17 | 05/17/17 | -- | 1 |
| SPLP Cadmium | 6010B | 0.013 | mg/l | 05/16/17 | 05/17/17 | -- | 1 |
| Cyanide trail soil-17 | 22935-027 | 4/12/2017 | 4/10/2017 | Soil | | | |
| <u>ANALYTE</u> | <u>EPA Method</u> | <u>Result</u> | <u>Units</u> | <u>Date Extracted</u> | <u>Date Analyzed</u> | <u>Qual</u> | <u>DF</u> |
| SPLP Antimony | 6010B | <0.20 | mg/l | 05/16/17 | 05/17/17 | -- | 1 |
| SPLP Arsenic | 6010B | 5.7 | mg/l | 05/16/17 | 05/17/17 | -- | 1 |
| SPLP Cadmium | 6010B | 0.12 | mg/l | 05/16/17 | 05/17/17 | -- | 1 |
| SPLP Lead | 6010B | <0.080 | mg/l | 05/16/17 | 05/17/17 | -- | 1 |

Ms. Beth Abramson-Beck
 Ninyo & Moore
 475 Goddard Ste 200
 Irvine, CA, 92618

Lab Reference #: NAM 22935B
 Project Name: Black Mt Open Space Park
 Project #: 108246002

Metals

| Client Sample ID | Lab Sample Number | Date Received | Date Sampled | Matrix |
|------------------|-------------------|---------------|--------------|--------|
| Method Blank | | | | Soil |

| <u>MB ID</u> | <u>ANALYTE</u> | <u>EPA Method</u> | <u>Result</u> | <u>Units</u> | <u>Date Extracted</u> | <u>Date Analyzed</u> | <u>Qual</u> | <u>DF</u> |
|--------------|----------------|-------------------|---------------|--------------|-----------------------|----------------------|-------------|-----------|
| MBJA0516173 | SPLP Antimony | 6010B | <0.20 | mg/kg | 05/16/17 | 05/17/17 | -- | 1 |
| MBJA0516173 | SPLP Arsenic | 6010B | <0.020 | mg/kg | 05/16/17 | 05/17/17 | -- | 1 |
| MBJA0516173 | SPLP Cadmium | 6010B | <0.0080 | mg/kg | 05/16/17 | 05/17/17 | -- | 1 |
| MBJA0516173 | SPLP Lead | 6010B | <0.080 | mg/kg | 05/16/17 | 05/17/17 | -- | 1 |

**QA/QC Report
for
Metals**

Reference #: NAM 22935B

Reporting units: ppm

Matrix Spike (MS) / Matrix Spike Duplicate (MSD)

6010B

| Analyte | Date of Extraction | MS Date of Analysis | MSD Date of Analysis | Laboratory Sample # | R1 | SPC CONC | MS | MSD | %MS | %MSD | RPD | ACP %MS | ACP RPD | Qual |
|---------------|--------------------|---------------------|----------------------|---------------------|--------|----------|-------|-------|-----|------|-----|---------|---------|------|
| SPLP Antimony | 5/16/2017 | 5/17/2017 | 5/17/2017 | 22935-002 | 0.00 | 0.400 | 0.402 | 0.380 | 100 | 95 | 6 | 75-125 | 20 | -- |
| SPLP Arsenic | 5/16/2017 | 5/17/2017 | 5/17/2017 | 22935-002 | 0.980 | 0.400 | 1.30 | 1.27 | 80 | 72 | 2 | 75-125 | 20 | M3, |
| SPLP Cadmium | 5/16/2017 | 5/17/2017 | 5/17/2017 | 22935-002 | 0.0210 | 0.400 | 0.403 | 0.393 | 95 | 93 | 3 | 75-125 | 20 | -- |
| SPLP Lead | 5/16/2017 | 5/17/2017 | 5/17/2017 | 22935-002 | 0.00 | 0.400 | 0.391 | 0.389 | 98 | 97 | 1 | 75-125 | 20 | -- |

Laboratory Control Spike (LCS) / Laboratory Control Spike Duplicate (LCSD)

| Analyte | Date of Extraction | LCS Date of Analysis | LCSD Date of Analysis | Laboratory Sample # | SPC CONC | LCS | LCSD | %LCS | %LCSD | RPD | ACP %LCS | ACP RPD | Qual |
|---------------|--------------------|----------------------|-----------------------|---------------------|----------|-------|-------|------|-------|-----|----------|---------|------|
| SPLP Antimony | 5/16/2017 | 5/17/2017 | 5/17/2017 | JA0516173 | 0.400 | 0.415 | 0.403 | 104 | 101 | 3 | 80-120 | 20 | -- |
| SPLP Arsenic | 5/16/2017 | 5/17/2017 | 5/17/2017 | JA0516173 | 0.400 | 0.376 | 0.389 | 94 | 97 | 3 | 80-120 | 20 | -- |
| SPLP Cadmium | 5/16/2017 | 5/17/2017 | 5/17/2017 | JA0516173 | 0.400 | 0.403 | 0.403 | 101 | 101 | 0 | 80-120 | 20 | -- |
| SPLP Lead | 5/16/2017 | 5/17/2017 | 5/17/2017 | JA0516173 | 0.400 | 0.417 | 0.420 | 104 | 105 | 1 | 80-120 | 20 | -- |

Data Qualifier Definitions

Qualifier

M3 = The spike recovery value is unusable since the analyte concentration in the sample is disproportionate to spike level. The associated blank spike recovery was acceptable.

22935-002 6010B SPLP Arsenic MS/MSD

Definition of terms:

| | |
|--------------------------|---|
| R1 | Result of unspiked laboratory sample used for matrix spike determination. |
| SP CONC (or Spike Conc.) | Spike concentration added to sample or blank |
| MS | Matrix Spike sample result |
| MSD | Matrix Spike Duplicate sample result |
| %MS | Percent recovery of MS: $\{(MS-R1) / SP\ CONC\} \times 100$ |
| %MSD | Percent recovery of MSD: $\{(MSD-R1) / SP\ CONC\} \times 100$ |
| RPD (for MS/MSD) | Relative Percent Difference: $\{(MS-MSD) / (MS+MSD)\} \times 100 \times 2$ |
| LCS | Laboratory Control Sample result |
| LCSD | Laboratory Control Sample Duplicate result |
| %LCS | Percent recovery of LCS: $\{(LCS) / SP\ CONC\} \times 100$ |
| %LCSD | Percent recovery of LCSD: $\{(LCSD) / SP\ CONC\} \times 100$ |
| RPD (for LCS/LCSD) | Relative Percent Difference: $\{(LCS-LCSD) / (LCS+LCSD)\} \times 100 \times 2$ |
| ACP %LCS | Acceptable percent recovery range for Laboratory Control Samples. |
| ACP %MS | Acceptable percent recovery range for Matrix Spike samples |
| ACP RPD | Acceptable Relative Percent Difference |
| D | Detectable, result must be greater than zero |
| Qual | A checked box indicates a data qualifier was utilized and/or required for this analyte see attached explanation. |
| ND | Analyte Not Detected |



ORANGE COAST ANALYTICAL, INC. www.ocalab.com
 3002 Dow, Suite 532 1620 E. Elwood, Suite 4
 Tustin, CA 92780 Phoenix, AZ 85040
 (714) 832-0064 Fax (714) 832-0067 (480) 736-0960 Fax (480) 736-0970

Lab Job No: 22935
 Page 2 of 3

REQUIRED TURN AROUND TIME: Standard: _____
 72 Hours: _____ 48 Hours: _____

| CUSTOMER INFORMATION | | PROJECT INFORMATION | | | | | ANALYSIS REQUEST / PRESERVATIVE | | | | | | | | REMARKS/PRECAUTIONS | | |
|--|--|---------------------|----------------|-------------|---------------|----------------|-------------------------------------|---|---|---|---|---|---|---|---------------------|---|----|
| COMPANY: | PROJECT NAME: | NO. OF CONTAINERS | SAMPLE DATE | SAMPLE TIME | SAMPLE MATRIX | CONTAINER TYPE | 1 | 2 | 3 | 4 | 5 | 6 | 7 | 8 | | 9 | 10 |
| Company: <u>Nyng & Moore</u> | Project Name: <u>Black Mt Open Space Parks</u> | | | | | | | | | | | | | | | | |
| SEND REPORT TO: <u>Bob Abrahamson/Beck</u> | NUMBER: _____ | | | | | | | | | | | | | | | | |
| EMAIL: <u>Bob.abrahamson@beck.com and nyngandmoore.com</u> | ADDRESS: _____ | | | | | | | | | | | | | | | | |
| ADDRESS: <u>5700 Ruffin Road</u> | P.O. #: _____ | | | | | | | | | | | | | | | | |
| PHONE: <u>858 578-1000</u> FAX: _____ | SAMPLED BY: _____ | | | | | | | | | | | | | | | | |
| <u>26</u> Drainage verge -16 | | <u>1</u> | <u>4/10/17</u> | <u>1345</u> | <u>Soil</u> | <u>Jar</u> | <input checked="" type="checkbox"/> | | | | | | | | | | |
| <u>27</u> Cyanide trail soil -17 | | <u>"</u> | <u>"</u> | <u>1350</u> | <u>Soil</u> | <u>Jar</u> | <input checked="" type="checkbox"/> | | | | | | | | | | |
| <u>28</u> Pit mine tailings soil -18 | | <u>"</u> | <u>"</u> | <u>1410</u> | <u>"</u> | <u>"</u> | <input checked="" type="checkbox"/> | | | | | | | | | | |
| <u>29</u> trail crossing rd -19 | | <u>"</u> | <u>"</u> | <u>1434</u> | <u>"</u> | <u>"</u> | <input checked="" type="checkbox"/> | | | | | | | | | | |

Total No. of Samples: _____ Method of Shipment: _____ Preservative: 1 = Ice 2 = HCl 3 = HNO₃ 4 = H₂SO₄ 5 = NaOH 6 = Other

| | | |
|---|---|---|
| Relinquished By: _____ Date/Time: <u>4-12-17 1015</u> | Received By: _____ Date/Time: _____ | Sample Matrix: WW - Wastewater DW - Drinking Water GW - Groundwater SS - Soil/Solid OT - Other |
| Relinquished By: _____ Date/Time: _____ | Received By: _____ Date/Time: _____ | |
| Relinquished By: _____ Date/Time: _____ | Received For Lab By: <u>Mike Moore</u> Date/Time: <u>4-12-17 1015</u> | Sample Integrity: Intact _____ On Ice <input checked="" type="checkbox"/> 3 °C |

By signing above, client acknowledges responsibility for payment of all services requested on this chain of custody form and any additional services provided in support of this project. Payment is due within 30 days of invoice date unless otherwise agreed upon in writing with Orange Coast Analytical, Inc. All samples must be stored at 3 °C.

Orange Coast Analytical

From: "Mark Noorani" <markn@ocalab.com>
Date: Tuesday, May 09, 2017 9:40 AM
To: "Orange Coast Analytical" <ocalab@sbcglobal.net>
Attach: 4946_001.pdf
Subject: Fwd: Additional analyses SPLP

----- Original Message -----

Subject:Additional analyses SPLP
Date:2017-05-09 09:34
From:Beth Abramson-Beck <babramsonbeck@ninyoandmoore.com>
To:Mark Noorani <markn@ocalab.com>
Cc:Eric Cathcart <cathcart@sandiego.edu>, Bethany O'Shea <bethoshea@sandiego.edu>, Brienne Cortright <bcortright@ninyoandmoore.com>

Good morning Mark,

Could you please additionally analyze the following samples by Synthetic Precipitation Leaching Procedure (SPLP) as indicated with a blue X and highlighted yellow.

Also, would you please provide me the cost for these additional analyses? You already provided a cost to conduct soluble testing for arsenic and arsenic-lead; however, not sure of costs for those samples with more than two soluble tests.

As previously mentioned, we need to obtain all the remaining samples as soon as possible. Can these be dropped off when you come down here for a sample pickup?

Thank you!

Beth S. Abramson-Beck, PG 4580

Principal Geologist

Ninyo & Moore

Geotechnical & Environmental Science Consultants

(658) 576-1000 (San Diego) | (648) 753-7070 (Tucson) | (908) 758-3900 (Rancho Cucamonga)

babramsonbeck@ninyoandmoore.com

30 Years of Quality Service



--
Mark Noorani | Laboratory Director
Orange Coast Analytical, Inc.
3002 Dow Ave., Ste. 532 Tustin, CA, 92780
Office: 714-832-0044 480-736-0960
markn@ocalab.com

This message is intended exclusively for the individual or entity to which it is addressed. This communication may contain information that

5/9/2017



Orange Coast Analytical, Inc.

3002 Dow, Suite 532, Tustin, CA 92780 (714) 832-0064 Fax (714) 832-0067
4620 E. Elwood, Suite 4, Phoenix, AZ 85040 (480) 736-0960 Fax (480) 736-0970

LABORATORY REPORT FORM

ORANGE COAST ANALYTICAL, INC.

3002 Dow Suite 532 Tustin, CA 92780

(714) 832-0064

Laboratory Certification (ELAP) No.: 2576

Expiration Date: 2017

Los Angeles County Sanitation District Lab ID# 10206

Laboratory Director's Name:

Mark Noorani

Client: Ninyo & Moore

Laboratory Reference: NAM 22941B

Project Name: Black Mt Open Space Park


Project Number: 108246002

Date Received: 5/9/2017

Date Reported: 5/18/2017

Chain of Custody Received:

Analytical Method: 6010B, 7471A,



Mark Noorani, Laboratory Director

Ms. Beth Abramson-Beck
Ninyo & Moore
475 Goddard Ste 200
Irvine, CA, 92618

Lab Reference #: NAM 22941B
Project Name: Black Mt Open Space Park
Project #: 108246002

Case Narrative

Sample Receipt:

All samples on the Chain of Custody were received by OCA at 3°C, on ice.

Holding Times:

All samples were analyzed within required holding times unless otherwise noted in the data qualifier section of the report.

Analytical Methods:

Sample analysis was performed following the analytical methods listed on the cover page.

Data Qualifiers:

Within this report, data qualifiers may have been assigned to clarify deviations in common laboratory procedures or any divergence from laboratory QA/QC criteria. If a data qualifier has been used, it will appear in the back of the report along with its description. All method QA/QC criteria have been met unless otherwise noted in the data qualifier section.

Definition of Terms:

The definitions of common terms and acronyms used in the report have been placed at the back of the report to assist data users.

Comments:

None

Ms. Beth Abramson-Beck
Ninyo & Moore
475 Goddard Ste 200
Irvine, CA, 92618

Lab Reference #: NAM 22941B
Project Name: Black Mt Open Space Park
Project #: 108246002

Client Sample Summary

| Client Sample ID | Lab Sample Number | Date Received | Date Sampled | Matrix |
|---------------------------|-------------------|---------------|--------------|--------|
| BMT-01 | 22941-001 | 4/17/2017 | 4/12/2017 | Soil |
| Processed Slurry SEM12-20 | 22941-026 | 4/17/2017 | 4/12/2017 | Soil |
| Downslope M12-21 | 22941-027 | 4/17/2017 | 4/12/2017 | Soil |

Ms. Beth Abramson-Beck
 Ninyo & Moore
 475 Goddard Ste 200
 Irvine, CA, 92618

Lab Reference #: NAM 22941B
 Project Name: Black Mt Open Space Park
 Project #: 108246002

Metals

| Client Sample ID | Lab Sample Number | Date Received | Date Sampled | Matrix | | | | |
|---------------------------|-------------------|-------------------|---------------|-----------------------|-----------------------|----------------------|-------------|-----------|
| BMT-01 | 22941-001 | 4/17/2017 | 4/12/2017 | Soil | | | | |
| <u>ANALYTE</u> | <u>EPA Method</u> | <u>Result</u> | <u>Units</u> | <u>Date Extracted</u> | <u>Date Analyzed</u> | <u>Qual</u> | <u>DF</u> | |
| SPLP Arsenic | 6010B | 0.036 | mg/l | 05/16/17 | 05/17/17 | -- | 1 | |
| Processed Slurry SEM12-20 | 22941-026 | 4/17/2017 | 4/12/2017 | Soil | | | | |
| <u>ANALYTE</u> | <u>EPA Method</u> | <u>Result</u> | <u>Units</u> | <u>Date Extracted</u> | <u>Date Analyzed</u> | <u>Qual</u> | <u>DF</u> | |
| SPLP Arsenic | 6010B | 6.5 | mg/l | 05/16/17 | 05/17/17 | -- | 1 | |
| SPLP Cadmium | 6010B | 0.13 | mg/l | 05/16/17 | 05/17/17 | -- | 1 | |
| SPLP Lead | 6010B | 0.32 | mg/l | 05/16/17 | 05/17/17 | -- | 1 | |
| SPLP Mercury | 7470A | <0.010 | mg/l | 05/16/17 | 05/17/17 | -- | 1 | |
| Downslope M12-21 | 22941-027 | 4/17/2017 | 4/12/2017 | Soil | | | | |
| <u>ANALYTE</u> | <u>EPA Method</u> | <u>Result</u> | <u>Units</u> | <u>Date Extracted</u> | <u>Date Analyzed</u> | <u>Qual</u> | <u>DF</u> | |
| SPLP Arsenic | 6010B | 7.2 | mg/l | 05/16/17 | 05/17/17 | -- | 1 | |
| SPLP Cadmium | 6010B | 0.15 | mg/l | 05/16/17 | 05/17/17 | -- | 1 | |
| SPLP Lead | 6010B | <0.080 | mg/l | 05/16/17 | 05/17/17 | -- | 1 | |
| Method Blank | | | | Soil | | | | |
| <u>MB ID</u> | <u>ANALYTE</u> | <u>EPA Method</u> | <u>Result</u> | <u>Units</u> | <u>Date Extracted</u> | <u>Date Analyzed</u> | <u>Qual</u> | <u>DF</u> |
| MBJA0516173 | SPLP Arsenic | 6010B | <0.020 | mg/L | 05/16/17 | 05/17/17 | -- | 1 |
| MBJA0516173 | SPLP Cadmium | 6010B | <0.0080 | mg/L | 05/16/17 | 05/17/17 | -- | 1 |
| MBJA0516173 | SPLP Lead | 6010B | <0.080 | mg/L | 05/16/17 | 05/17/17 | -- | 1 |
| MBJA0516171 | SPLP Mercury | 7470A | <0.010 | mg/L | 05/16/17 | 05/17/17 | -- | 1 |

**QA/QC Report
for
Metals**

Reference #: NAM 22941B

Reporting units: ppm

Matrix Spike (MS) / Matrix Spike Duplicate (MSD)

6010B/7471A

| Analyte | Date of Extraction | MS Date of Analysis | MSD Date of Analysis | Laboratory Sample # | R1 | SPC CONC | MS | MSD | %MS | %MSD | RPD | ACP %MS | ACP RPD | Qual |
|--------------|--------------------|---------------------|----------------------|---------------------|--------|----------|--------|--------|-----|------|-----|---------|---------|------|
| SPLP Arsenic | 5/16/2017 | 5/17/2017 | 5/17/2017 | 22935-002 | 0.980 | 0.400 | 1.30 | 1.27 | 80 | 72 | 2 | 75-125 | 20 | M3, |
| SPLP Cadmium | 5/16/2017 | 5/17/2017 | 5/17/2017 | 22935-002 | 0.0210 | 0.400 | 0.403 | 0.393 | 95 | 93 | 3 | 75-125 | 20 | -- |
| SPLP Lead | 5/16/2017 | 5/17/2017 | 5/17/2017 | 22935-002 | 0.00 | 0.400 | 0.391 | 0.389 | 98 | 97 | 1 | 75-125 | 20 | -- |
| SPLP Mercury | 5/16/2017 | 5/17/2017 | 5/17/2017 | 22941-026 | 0.00 | 0.0500 | 0.0512 | 0.0510 | 102 | 102 | 0 | 80-120 | 20 | -- |

Laboratory Control Sample

| Analyte | Date of Extraction | LCS Date of Analysis | LCSD Date of Analysis | Laboratory Sample # | SPC CONC | LCS | LCSD | %LCS | % LCSD | RPD | ACP %LCS | ACP RPD | Qual |
|--------------|--------------------|----------------------|-----------------------|---------------------|----------|--------|--------|------|--------|-----|----------|---------|------|
| SPLP Mercury | 5/16/2017 | 5/17/2017 | 5/17/2017 | JA0516171 | 0.0500 | 0.0537 | 0.0542 | 107 | 108 | 1 | 80-120 | 20 | -- |
| SPLP Arsenic | 5/16/2017 | 5/17/2017 | 5/17/2017 | JA0516173 | 0.400 | 0.376 | 0.389 | 94 | 97 | 3 | 80-120 | 20 | -- |
| SPLP Cadmium | 5/16/2017 | 5/17/2017 | 5/17/2017 | JA0516173 | 0.400 | 0.403 | 0.403 | 101 | 101 | 0 | 80-120 | 20 | -- |
| SPLP Lead | 5/16/2017 | 5/17/2017 | 5/17/2017 | JA0516173 | 0.400 | 0.417 | 0.420 | 104 | 105 | 1 | 80-120 | 20 | -- |

Data Qualifier Definitions

Qualifier

M3 = The spike recovery value is unusable since the analyte concentration in the sample is disproportionate to spike level. The associated blank spike recovery was acceptable.

22935-002 6010B SPLP Arsenic MS/MSD

Definition of terms:

| | |
|--------------------------|---|
| R1 | Result of unspiked laboratory sample used for matrix spike determination. |
| SP CONC (or Spike Conc.) | Spike concentration added to sample or blank |
| MS | Matrix Spike sample result |
| MSD | Matrix Spike Duplicate sample result |
| %MS | Percent recovery of MS: $\{(MS-R1) / SP\ CONC\} \times 100$ |
| %MSD | Percent recovery of MSD: $\{(MSD-R1) / SP\ CONC\} \times 100$ |
| RPD (for MS/MSD) | Relative Percent Difference: $\{(MS-MSD) / (MS+MSD)\} \times 100 \times 2$ |
| LCS | Laboratory Control Sample result |
| LCSD | Laboratory Control Sample Duplicate result |
| %LCS | Percent recovery of LCS: $\{(LCS) / SP\ CONC\} \times 100$ |
| %LCSD | Percent recovery of LCSD: $\{(LCSD) / SP\ CONC\} \times 100$ |
| RPD (for LCS/LCSD) | Relative Percent Difference: $\{(LCS-LCSD) / (LCS+LCSD)\} \times 100 \times 2$ |
| ACP %LCS | Acceptable percent recovery range for Laboratory Control Samples. |
| ACP %MS | Acceptable percent recovery range for Matrix Spike samples |
| ACP RPD | Acceptable Relative Percent Difference |
| D | Detectable, result must be greater than zero |
| Qual | A checked box indicates a data qualifier was utilized and/or required for this analyte see attached explanation. |
| ND | Analyte Not Detected |



ORANGE COAST ANALYTICAL, INC. www.ocalab.com

3002 Dow, Suite 532
Tustin, CA 92780
(714) 832-0064 Fax (714) 832-0067

4620 E. Elwood, Suite 4
Phoenix, AZ 85040
(480) 736-0960 Fax (480) 736-0970

Lab Job No: 20941
Page 2 of 2

REQUIRED TURN AROUND TIME: Standard: _____
72 Hours: 48 Hours: _____ 24 Hours: _____

| CUSTOMER INFORMATION | | PROJECT INFORMATION | | | | | ANALYSIS REQUEST / PRESERVATIVE | | | | | | | | | | REMARKS/PRECAUTIONS |
|----------------------------------|---------------|---------------------|-------------|-------------|---------------|----------------|---------------------------------|-----------|-----------|-------------------|----------------------|----------------------|------------------------|-------------------------|----------------------------|--|---------------------|
| COMPANY: <u>Ning & Moore</u> | PROJECT NAME: | NO. OF CONTAINERS | SAMPLE DATE | SAMPLE TIME | SAMPLE MATRIX | CONTAINER TYPE | <u>Tit</u> | <u>Ar</u> | <u>Cd</u> | <u>Soluble Ar</u> | <u>Soluble As+Cd</u> | <u>Soluble As+Pb</u> | <u>Stable As+Cd+Pb</u> | <u>Soluble As+Cd+Pb</u> | <u>Soluble As+Cd+Pb+Hg</u> | | |
| SEND REPORT TO: | NUMBER: | | | | | | | | | | | | | | | | |
| EMAIL: | ADDRESS: | | | | | | | | | | | | | | | | |
| ADDRESS: | P.O. #: | | | | | | | | | | | | | | | | |
| PHONE: | SAMPLED BY: | | | | | | | | | | | | | | | | |
| FAX: | | | | | | | | | | | | | | | | | |
| <u>BMT-15</u> | <u>1</u> | <u>4/13/17</u> | <u>0850</u> | <u>Soil</u> | <u>Jar</u> | <u>X</u> | | | | | | | | | | | |
| <u>BMT-16</u> | | | <u>0855</u> | | | <u>X</u> | | | | | | | | | | | |
| <u>BMT-17</u> | | | <u>0927</u> | | | <u>X</u> | | | | | | | | | | | |
| <u>BMT-18</u> | | | <u>0930</u> | | | <u>X</u> | | | | | | | | | | | |
| <u>BMT-19</u> | | | <u>0935</u> | | | <u>X</u> | | | | | | | | | | | |
| <u>BMT-20</u> | | | <u>0945</u> | | | <u>X</u> | | | | | | | | | | | |
| <u>BMT-21</u> | | | <u>0955</u> | | | <u>X</u> | | | | | | | | | | | |
| <u>BMT-22</u> | | | <u>1000</u> | | | <u>X</u> | | | | | | | | | | | |
| <u>BMT-23</u> | | | <u>1006</u> | | | <u>X</u> | | | | | | | | | | | |
| <u>BMT-24</u> | | | <u>1015</u> | | | <u>X</u> | | | | | | | | | | | |
| <u>Pit Mine 2-22</u> | <u>↓</u> | <u>↓</u> | <u>1030</u> | <u>X</u> | <u>↓</u> | <u>X</u> | | | | | | | | | | | |
| <u>Processed slurry SEMZ-20</u> | <u>↓</u> | <u>4/12/17</u> | <u>1005</u> | <u>X</u> | <u>↓</u> | <u>X</u> | | | | | | | <u>X</u> | | | | |
| <u>Downslope MIZ 21</u> | <u>↓</u> | <u>↓</u> | <u>1020</u> | <u>X</u> | <u>↓</u> | <u>X</u> | | | | | | | <u>X</u> | | | | |

Total No. of Samples: _____ Method of Shipment: _____ Preservative: 1 = Ice 2 = HCl 3 = HNO₃ 4 = H₂SO₄ 5 = NaOH 6 = Other

| | | | | |
|-------------------------------------|------------------|---------------------------------|---------------------------------|---|
| Relinquished By: <u>[Signature]</u> | Date/Time: _____ | Received By: <u>[Signature]</u> | Date/Time: <u>4/17/17 11:45</u> | Sample Matrix: WW - Wastewater DW - Drinking Water SS - Soil/Solid GW - Groundwater OT - Other |
| Relinquished By: _____ | Date/Time: _____ | Received By: _____ | Date/Time: _____ | |
| Relinquished By: _____ | Date/Time: _____ | Received For Lab By: _____ | Date/Time: _____ | |

Sample Integrity: Intact _____ On Ice 3 °C

By signing above, client acknowledges responsibility for payment of all services requested on this chain of custody form and any additional services provided in support of this project. Payment is due within 30 days of invoice date.

Orange Coast Analytical

From: "Mark Noorani" <markn@ocalab.com>
Date: Tuesday, May 09, 2017 9:40 AM
To: "Orange Coast Analytical" <ocalab@sbcglobal.net>
Attach: 4946_001.pdf
Subject: Fwd: Additional analyses SPLP

----- Original Message -----

Subject:Additional analyses SPLP
Date:2017-05-09 09:34
From:Beth Abramson-Beck <babramsonbeck@ninyoandmoore.com>
To:Mark Noorani <markn@ocalab.com>
Cc:Eric Cathcart <cathcart@sandlego.edu>, Bethany O'Shea <bethoshea@sandlego.edu>, Brianne Cortright <bcortright@ninyoandmoore.com>

Good morning Mark,

Could you please additionally analyze the following samples by Synthetic Precipitation Leaching Procedure (SPLP) as indicated with a blue X and highlighted yellow.

Also, would you please provide me the cost for these additional analyses? You already provided a cost to conduct soluble testing for arsenic and arsenic+lead; however, not sure of costs for those samples with more than two soluble tests.

As previously mentioned, we need to obtain all the remaining samples as soon as possible. Can these be dropped off when you come down here for a sample pickup?

Thank you!

Beth S. Abramson-Beck, PG 4580

Principal Geologist

Ninyo & Moore

Geotechnical & Environmental Sciences Consultants

(658) 578-1000 (San Diego) | (949) 753-7070 (Irvine) | (909) 758-5920 (Rancho Cucamonga)

babramsonbeck@ninyoandmoore.com

30 Years of Quality Service



--
 Mark Noorani | Laboratory Director
 Orange Coast Analytical, Inc.
 3002 Dow Ave. Ste. 532 Tustin, CA, 92780
 Office: 714-832-0064 480-736-0960
 markn@ocalab.com

This message is intended exclusively for the individual or entity to which it is addressed. This communication may contain information that



Orange Coast Analytical, Inc.

3002 Dow, Suite 532, Tustin, CA 92780 (714) 832-0064 Fax (714) 832-0067
4620 E. Elwood, Suite 4, Phoenix, AZ 85040 (480) 736-0960 Fax (480) 736-0970

LABORATORY REPORT FORM

ORANGE COAST ANALYTICAL, INC.

3002 Dow Suite 532 Tustin, CA 92780

(714) 832-0064

Laboratory Certification (ELAP) No.: 2576

Expiration Date: 2017

Los Angeles County Sanitation District Lab ID# 10206

Laboratory Director's Name:

Mark Noorani

Client: Ninyo & Moore

Laboratory Reference: NAM 22942B

Project Name: Black Mt Open Space Park


Project Number: 108246002

Date Received: 5/9/2017

Date Reported: 5/19/2017

Chain of Custody Received:

Analytical Method: 6010B,



Mark Noorani, Laboratory Director

Ms. Beth Abramson-Beck
Ninyo & Moore
475 Goddard Ste 200
Irvine, CA, 92618

Lab Reference #: NAM 22942B
Project Name: Black Mt Open Space Park
Project #: 108246002

Case Narrative

Sample Receipt:

All samples on the Chain of Custody were received by OCA at 5°C, on ice.

Holding Times:

All samples were analyzed within required holding times unless otherwise noted in the data qualifier section of the report.

Analytical Methods:

Sample analysis was performed following the analytical methods listed on the cover page.

Data Qualifiers:

Within this report, data qualifiers may have been assigned to clarify deviations in common laboratory procedures or any divergence from laboratory QA/QC criteria. If a data qualifier has been used, it will appear in the back of the report along with its description. All method QA/QC criteria have been met unless otherwise noted in the data qualifier section.

Definition of Terms:

The definitions of common terms and acronyms used in the report have been placed at the back of the report to assist data users.

Comments:

None

Ms. Beth Abramson-Beck
Ninyo & Moore
475 Goddard Ste 200
Irvine, CA, 92618

Lab Reference #: NAM 22942B
Project Name: Black Mt Open Space Park
Project #: 108246002

Client Sample Summary

| Client Sample ID | Lab Sample Number | Date Received | Date Sampled | Matrix |
|------------------|-------------------|---------------|--------------|--------|
| BMT-48 | 22942-024 | 4/17/2017 | 4/14/2017 | Soil |
| BMT-49 | 22942-025 | 4/17/2017 | 4/14/2017 | Soil |
| BMT-62 | 22942-038 | 4/17/2017 | 4/14/2017 | Soil |
| BMT-63 | 22942-039 | 4/17/2017 | 4/14/2017 | Soil |
| BMT-64 | 22942-040 | 4/17/2017 | 4/14/2017 | Soil |
| BMT-65 | 22942-041 | 4/17/2017 | 4/14/2017 | Soil |
| BMT-67 | 22942-042 | 4/17/2017 | 4/14/2017 | Soil |
| BMT-66 | 22942-043 | 4/17/2017 | 4/14/2017 | Soil |
| BMT-68 | 22942-044 | 4/17/2017 | 4/14/2017 | Soil |
| BMT-69 | 22942-045 | 4/17/2017 | 4/14/2017 | Soil |
| BMT-70 | 22942-046 | 4/17/2017 | 4/14/2017 | Soil |
| BMT-71 | 22942-047 | 4/17/2017 | 4/14/2017 | Soil |
| BMT-72 | 22942-048 | 4/17/2017 | 4/14/2017 | Soil |
| Pothole-23 | 22942-056 | 4/17/2017 | 4/14/2017 | Soil |

Ms. Beth Abramson-Beck
 Ninyo & Moore
 475 Goddard Ste 200
 Irvine, CA, 92618

Lab Reference #: NAM 22942B
 Project Name: Black Mt Open Space Park
 Project #: 108246002

Metals

| Client Sample ID | Lab Sample Number | Date Received | Date Sampled | Matrix | | | | |
|------------------|-------------------|-------------------|---------------|--------------|-----------------------|----------------------|-------------|-----------|
| BMT-48 | 22942-024 | 4/17/2017 | 4/14/2017 | Soil | | | | |
| | <u>ANALYTE</u> | <u>EPA Method</u> | <u>Result</u> | <u>Units</u> | <u>Date Extracted</u> | <u>Date Analyzed</u> | <u>Qual</u> | <u>DF</u> |
| | SPLP Arsenic | 6010B | 0.073 | mg/l | 05/16/17 | 05/17/17 | -- | 1 |
| BMT-49 | 22942-025 | 4/17/2017 | 4/14/2017 | Soil | | | | |
| | <u>ANALYTE</u> | <u>EPA Method</u> | <u>Result</u> | <u>Units</u> | <u>Date Extracted</u> | <u>Date Analyzed</u> | <u>Qual</u> | <u>DF</u> |
| | SPLP Arsenic | 6010B | 0.053 | mg/l | 05/16/17 | 05/17/17 | -- | 1 |
| BMT-62 | 22942-038 | 4/17/2017 | 4/14/2017 | Soil | | | | |
| | <u>ANALYTE</u> | <u>EPA Method</u> | <u>Result</u> | <u>Units</u> | <u>Date Extracted</u> | <u>Date Analyzed</u> | <u>Qual</u> | <u>DF</u> |
| | SPLP Arsenic | 6010B | 0.029 | mg/l | 05/16/17 | 05/17/17 | -- | 1 |
| BMT-63 | 22942-039 | 4/17/2017 | 4/14/2017 | Soil | | | | |
| | <u>ANALYTE</u> | <u>EPA Method</u> | <u>Result</u> | <u>Units</u> | <u>Date Extracted</u> | <u>Date Analyzed</u> | <u>Qual</u> | <u>DF</u> |
| | SPLP Arsenic | 6010B | 0.075 | mg/l | 05/16/17 | 05/17/17 | -- | 1 |
| BMT-64 | 22942-040 | 4/17/2017 | 4/14/2017 | Soil | | | | |
| | <u>ANALYTE</u> | <u>EPA Method</u> | <u>Result</u> | <u>Units</u> | <u>Date Extracted</u> | <u>Date Analyzed</u> | <u>Qual</u> | <u>DF</u> |
| | SPLP Arsenic | 6010B | 0.39 | mg/l | 05/16/17 | 05/17/17 | -- | 1 |

Ms. Beth Abramson-Beck
 Ninyo & Moore
 475 Goddard Ste 200
 Irvine, CA, 92618

Lab Reference #: NAM 22942B
 Project Name: Black Mt Open Space Park
 Project #: 108246002

Metals

| Client Sample ID | Lab Sample Number | Date Received | Date Sampled | Matrix | | | | |
|------------------|-------------------|-------------------|---------------|--------------|-----------------------|----------------------|-------------|-----------|
| BMT-65 | 22942-041 | 4/17/2017 | 4/14/2017 | Soil | | | | |
| | <u>ANALYTE</u> | <u>EPA Method</u> | <u>Result</u> | <u>Units</u> | <u>Date Extracted</u> | <u>Date Analyzed</u> | <u>Qual</u> | <u>DF</u> |
| | SPLP Arsenic | 6010B | 2.6 | mg/l | 05/16/17 | 05/17/17 | -- | 1 |
| | SPLP Cadmium | 6010B | 0.060 | mg/l | 05/16/17 | 05/17/17 | -- | 1 |
| | SPLP Lead | 6010B | <0.080 | mg/l | 05/16/17 | 05/17/17 | -- | 1 |
| | SPLP Zinc | 6010B | 0.11 | mg/l | 05/16/17 | 05/17/17 | -- | 1 |
| BMT-67 | 22942-042 | 4/17/2017 | 4/14/2017 | Soil | | | | |
| | <u>ANALYTE</u> | <u>EPA Method</u> | <u>Result</u> | <u>Units</u> | <u>Date Extracted</u> | <u>Date Analyzed</u> | <u>Qual</u> | <u>DF</u> |
| | SPLP Arsenic | 6010B | 0.11 | mg/l | 05/16/17 | 05/17/17 | -- | 1 |
| BMT-66 | 22942-043 | 4/17/2017 | 4/14/2017 | Soil | | | | |
| | <u>ANALYTE</u> | <u>EPA Method</u> | <u>Result</u> | <u>Units</u> | <u>Date Extracted</u> | <u>Date Analyzed</u> | <u>Qual</u> | <u>DF</u> |
| | SPLP Arsenic | 6010B | 0.31 | mg/l | 05/16/17 | 05/17/17 | -- | 1 |
| BMT-68 | 22942-044 | 4/17/2017 | 4/14/2017 | Soil | | | | |
| | <u>ANALYTE</u> | <u>EPA Method</u> | <u>Result</u> | <u>Units</u> | <u>Date Extracted</u> | <u>Date Analyzed</u> | <u>Qual</u> | <u>DF</u> |
| | SPLP Arsenic | 6010B | 0.11 | mg/l | 05/16/17 | 05/17/17 | -- | 1 |
| BMT-69 | 22942-045 | 4/17/2017 | 4/14/2017 | Soil | | | | |
| | <u>ANALYTE</u> | <u>EPA Method</u> | <u>Result</u> | <u>Units</u> | <u>Date Extracted</u> | <u>Date Analyzed</u> | <u>Qual</u> | <u>DF</u> |
| | SPLP Arsenic | 6010B | <0.020 | mg/l | 05/16/17 | 05/17/17 | -- | 1 |

Ms. Beth Abramson-Beck
 Ninyo & Moore
 475 Goddard Ste 200
 Irvine, CA, 92618

Lab Reference #: NAM 22942B
 Project Name: Black Mt Open Space Park
 Project #: 108246002

Metals

| Client Sample ID | Lab Sample Number | Date Received | Date Sampled | Matrix | | | | |
|------------------|-------------------|-------------------|---------------|--------------|-----------------------|----------------------|-------------|-----------|
| BMT-70 | 22942-046 | 4/17/2017 | 4/14/2017 | Soil | | | | |
| | <u>ANALYTE</u> | <u>EPA Method</u> | <u>Result</u> | <u>Units</u> | <u>Date Extracted</u> | <u>Date Analyzed</u> | <u>Qual</u> | <u>DF</u> |
| | SPLP Arsenic | 6010B | 0.031 | mg/l | 05/16/17 | 05/17/17 | -- | 1 |
| BMT-71 | 22942-047 | 4/17/2017 | 4/14/2017 | Soil | | | | |
| | <u>ANALYTE</u> | <u>EPA Method</u> | <u>Result</u> | <u>Units</u> | <u>Date Extracted</u> | <u>Date Analyzed</u> | <u>Qual</u> | <u>DF</u> |
| | SPLP Arsenic | 6010B | 0.033 | mg/l | 05/16/17 | 05/17/17 | -- | 1 |
| BMT-72 | 22942-048 | 4/17/2017 | 4/14/2017 | Soil | | | | |
| | <u>ANALYTE</u> | <u>EPA Method</u> | <u>Result</u> | <u>Units</u> | <u>Date Extracted</u> | <u>Date Analyzed</u> | <u>Qual</u> | <u>DF</u> |
| | SPLP Arsenic | 6010B | <0.020 | mg/l | 05/16/17 | 05/17/17 | -- | 1 |
| Pothole-23 | 22942-056 | 4/17/2017 | 4/14/2017 | Soil | | | | |
| | <u>ANALYTE</u> | <u>EPA Method</u> | <u>Result</u> | <u>Units</u> | <u>Date Extracted</u> | <u>Date Analyzed</u> | <u>Qual</u> | <u>DF</u> |
| | SPLP Arsenic | 6010B | 0.16 | mg/l | 05/16/17 | 05/17/17 | -- | 1 |
| | SPLP Lead | 6010B | 0.49 | mg/l | 05/16/17 | 05/17/17 | -- | 1 |
| Method Blank | Soil | | | | | | | |
| <u>MB ID</u> | <u>ANALYTE</u> | <u>EPA Method</u> | <u>Result</u> | <u>Units</u> | <u>Date Extracted</u> | <u>Date Analyzed</u> | <u>Qual</u> | <u>DF</u> |
| MBJA0516174 | Arsenic | 6010B | <0.020 | mg/kg | 05/16/17 | 05/17/17 | -- | 1 |
| MBJA0516174 | Cadmium | 6010B | <0.0080 | mg/kg | 05/16/17 | 05/17/17 | -- | 1 |
| MBJA0516174 | Lead | 6010B | <0.080 | mg/kg | 05/16/17 | 05/17/17 | -- | 1 |
| MBJA0516174 | Zinc | 6010B | <0.040 | mg/kg | 05/16/17 | 05/17/17 | -- | 1 |

**QA/QC Report
for
Metals**

Reference #: NAM 22942B

Reporting units: ppm

Matrix Spike (MS) / Matrix Spike Duplicate (MSD)

6010B

| Analyte | Date of Extraction | MS Date of Analysis | MSD Date of Analysis | Laboratory Sample # | R1 | SPC CONC | MS | MSD | %MS | %MSD | RPD | ACP %MS | ACP RPD | Qual |
|--------------|--------------------|---------------------|----------------------|---------------------|--------|----------|-------|-------|-----|------|-----|---------|---------|------|
| SPLP Arsenic | 5/16/2017 | 5/17/2017 | 5/17/2017 | 22942-025 | 0.0530 | 0.400 | 0.445 | 0.414 | 98 | 90 | 7 | 75-125 | 20 | -- |
| SPLP Cadmium | 5/16/2017 | 5/17/2017 | 5/17/2017 | 22942-025 | 0.00 | 0.400 | 0.398 | 0.375 | 100 | 94 | 6 | 75-125 | 20 | -- |
| SPLP Lead | 5/16/2017 | 5/17/2017 | 5/17/2017 | 22942-025 | 0.00 | 0.400 | 0.411 | 0.384 | 103 | 96 | 7 | 75-125 | 20 | -- |
| SPLP Zinc | 5/16/2017 | 5/17/2017 | 5/17/2017 | 22942-025 | 0.00 | 0.400 | 0.422 | 0.396 | 105 | 99 | 6 | 75-125 | 20 | -- |

Laboratory Control Sample

| Analyte | Date of Extraction | LCS Date of Analysis | LCSD Date of Analysis | Laboratory Sample # | SPC CONC | LCS | LCSD | %LCS | % LCSD | RPD | ACP %LCS | ACP RPD | Qual |
|--------------|--------------------|----------------------|-----------------------|---------------------|----------|-------|-------|------|--------|-----|----------|---------|------|
| SPLP Arsenic | 5/16/2017 | 5/17/2017 | 5/17/2017 | JA0516174 | 0.400 | 0.388 | 0.404 | 97 | 101 | 4 | 80-120 | 20 | -- |
| SPLP Cadmium | 5/16/2017 | 5/17/2017 | 5/17/2017 | JA0516174 | 0.400 | 0.402 | 0.415 | 100 | 104 | 3 | 80-120 | 20 | -- |
| SPLP Lead | 5/16/2017 | 5/17/2017 | 5/17/2017 | JA0516174 | 0.400 | 0.420 | 0.436 | 105 | 109 | 4 | 80-120 | 20 | -- |
| SPLP Zinc | 5/16/2017 | 5/17/2017 | 5/17/2017 | JA0516174 | 0.400 | 0.417 | 0.433 | 104 | 108 | 4 | 80-120 | 20 | -- |

Definition of terms:

| | |
|--------------------------|--|
| R1 | Result of unspiked laboratory sample used for matrix spike determination. |
| SP CONC (or Spike Conc.) | Spike concentration added to sample or blank |
| MS | Matrix Spike sample result |
| MSD | Matrix Spike Duplicate sample result |
| %MS | Percent recovery of MS: $\{(MS-R1) / SP\ CONC\} \times 100$ |
| %MSD | Percent recovery of MSD: $\{(MSD-R1) / SP\ CONC\} \times 100$ |
| RPD (for MS/MSD) | Relative Percent Difference: $\{(MS-MSD) / (MS+MSD)\} \times 100 \times 2$ |
| LCS | Laboratory Control Sample result |
| LCSD | Laboratory Control Sample Duplicate result |
| %LCS | Percent recovery of LCS: $\{(LCS) / SP\ CONC\} \times 100$ |
| %LCSD | Percent recovery of LCSD: $\{(LCSD) / SP\ CONC\} \times 100$ |
| RPD (for LCS/LCSD) | Relative Percent Difference: $\{(LCS-LCSD) / (LCS+LCSD)\} \times 100 \times 2$ |
| ACP %LCS | Acceptable percent recovery range for Laboratory Control Samples. |
| ACP %MS | Acceptable percent recovery range for Matrix Spike samples |
| ACP RPD | Acceptable Relative Percent Difference |
| D | Detectable, result must be greater than zero |
| Qual | A checked box indicates a data qualifier was utilized and/or required for this analyte see attached explanation. |
| ND | Analyte Not Detected |

Analysis Request and Chain of Custody Record



ORANGE COAST ANALYTICAL, INC. www.ocalab.com

3002 Dow, Suite 532
Tustin, CA 92780

(714) 832-0064 Fax (714) 832-0067

4620 E. Elwood, Suite 4
Phoenix, AZ 85040

(480) 736-0960 Fax (480) 736-0970

Lab Job No: 22942
Page 2 of 24

REQUIRED TURN AROUND TIME: Standard: _____
72 Hours: _____ 48 Hours: _____ 24 Hours: _____

| CUSTOMER INFORMATION | | PROJECT INFORMATION | | | | | ANALYSIS REQUEST / PRESERVATIVE Arsenic (DOLB) Arsenic + Lead T-H-22 Soluble Arsenic | | | | | | if need crush up to 10 samples then please if more see T.H. for priority REMARKS/PRECAUTIONS | | | | | | |
|-----------------------------------|---|---|-------------------------|---|-------------------|---------------|--|---------------|----------------|---|---|---|--|-------------------|--|--|--|--|--|
| COMPANY: <u>Ningo & Moore</u> | PROJECT NAME: <u>Black Mt open space park</u> | SEND REPORT TO: <u>Beth Abramson-Beck</u> | NUMBER: <u>10824502</u> | EMAIL: <u>Babramsonbeck@ningoandmoore.com</u> | ADDRESS: _____ | P.O. #: _____ | | | | | | | | SAMPLED BY: _____ | | | | | |
| ADDRESS: <u>6700 Custom Road</u> | PHONE: <u>858 576-1000</u> | FAX: _____ | SAMPLE ID | | NO. OF CONTAINERS | SAMPLE DATE | SAMPLE TIME | SAMPLE MATRIX | CONTAINER TYPE | | | | | | | | | | |
| 15 | BMT-39 | | | 0850 | | | | | | X | | | | | | | | | |
| 16 | BMT-40 | | | 0852 | | | | | | X | | | | | | | | | |
| 17 | BMT-41 | | | 0855 | | | | | | X | | | | | | | | | |
| 18 | BMT-42 | | | 0857 | | | | | | X | | | | | | | | | |
| 19 | BMT-43 | | | 0900 | | | | | | X | | | | | | | | | |
| 20 | BMT-44 | | | 0905 | | | | | | X | | | | | | | | | |
| 21 | BMT-45 | | | 0907 | | | | | | X | | | | | | | | | |
| 22 | BMT-46 | | | 0910 | | | | | | X | | | | | | | | | |
| 23 | BMT-47 | | | 0915 | | | | | | X | | | | | | | | | |
| 24 | BMT-48 | | | 0917 | | | | | | | X | X | | | | | | | |
| 25 | BMT-49 | | | 0920 | | | | | | | X | X | | | | | | | |
| 26 | BMT-50 | | | 0922 | | | | | | X | | | | | | | | | |
| 27 | BMT-51 | | | 0935 | | | | | | X | | | | | | | | | |
| 28 | BMT-52 | | | 0940 | | | | | | X | | | | | | | | | |

Total No. of Samples: _____ Method of Shipment: _____ Preservative: 1 = Ice 2 = HCl 3 = HNO₃ 4 = H₂SO₄ 5 = NaOH 6 = Other

| | | | | | |
|------------------------|------------------|----------------------------|---------------------------------|-------------------------|---|
| Relinquished By: | Date/Time: _____ | Received By: | Date/Time: <u>4/12/17 11:45</u> | Sample Matrix: _____ | _____ |
| Relinquished By: _____ | Date/Time: _____ | Received By: _____ | Date/Time: _____ | DW - Drinking Water | SS - Soil/Solid |
| Relinquished By: _____ | Date/Time: _____ | Received For Lab By: _____ | Date/Time: _____ | GW - Groundwater | OT - Other |
| | | | | Sample Integrity: _____ | Intact _____ On Ice <input checked="" type="checkbox"/> <u>5</u> °C |

By signing above, client acknowledges responsibility for payment of all services requested on this chain of custody form and any additional services provided in support of this project. Payment is due within 30 days of invoice date unless otherwise agreed upon in writing with Orange Coast Analytical, Inc.

22942

Analysis Request and Chain of Custody Record

Lab Job No: 22943
Page 2 of 4



ORANGE COAST ANALYTICAL, INC. www.ocalab.com

3002 Dow, Suite 532

Tustin, CA 92780

(714) 832-0064 Fax (714) 832-0067

4020 E. Elwood, Suite 4

Phoenix, AZ 85040

(480) 736-0960 Fax (480) 736-0970

REQUIRED TURN AROUND TIME: Standard: _____
72 Hours: _____ 48 Hours: _____ 24 Hours: _____

| CUSTOMER INFORMATION | | PROJECT INFORMATION | |
|---|------|----------------------------|--|
| COMPANY: <i>Niango & Moore</i> | | PROJECT NAME: | |
| SEND REPORT TO: <i>Beth Abarron-Beech</i> | | NUMBER: | |
| EMAIL: | | ADDRESS: <i>See page 1</i> | |
| ADDRESS: <i>See page 1</i> | | P.O. #: | |
| PHONE: | FAX: | SAMPLED BY: | |

ANALYSIS REQUEST / PRESERVATIVE

Asymetric (6010 R)

Arsenic + Lead (610 B)

Title 22 (610 B)

Soluble Arsenic

Soluble Pb, Cd + Pb, Fe

| | SAMPLE ID | NO. OF CONTAINERS | SAMPLE DATE | SAMPLE TIME | SAMPLE MATRIX | CONTAINER TYPE | REMARKS/PRECAUTIONS |
|----|-----------|-------------------|-------------|-------------|---------------|----------------|---------------------|
| 29 | BMT-53 | | | 0943 | | | |
| 30 | BMT-54 | | | 0945 | | | |
| 31 | BMT-55 | | | 0950 | | | |
| 32 | BMT-56 | | | 0952 | | | |
| 33 | BMT-57 | | | 1000 | | | |
| 34 | BMT-58 | | | 1005 | | | |
| 35 | BMT-59 | | | 1015 | | | |
| 36 | BMT-60 | | | 1017 | | | |
| 37 | BMT-61 | | | 1020 | | | |
| 38 | BMT-62 | | | 1022 | | | |
| 39 | BMT-63 | | | 1025 | | | |
| 40 | BMT-64 | | | 1030 | | | |
| 41 | BMT-65 | | | 1032 | | | |
| 42 | BMT-66 67 | | | 1035 | | | |

Total No. of Samples: _____ Method of Shipment: _____ Preservative: 1 = Ice 2 = HCl 3 = HNO₃ 4 = H₂SO₄ 5 = NaOH 6 = Other

| | | | | |
|------------------|------------------|----------------------|---------------------------------|---|
| Relinquished By: | Date/Time: _____ | Received By: | Date/Time: <i>4/17/07 11:45</i> | Sample Matrix: WW - Wastewater DW - Drinking Water SS - Soil/Solid GW - Groundwater OT - Other |
| Relinquished By: | Date/Time: | Received By: | Date/Time: | |
| Relinquished By: | Date/Time: | Received For Lab By: | Date/Time: | Sample Integrity: Intact _____ On Ice <input checked="" type="checkbox"/> 5 °C |

By signing above, client acknowledges responsibility for payment of all services requested on this chain of custody form and any additional services provided in support of this project. Payment is due within _____



ORANGE COAST ANALYTICAL, INC. www.ocalab.com

3002 Dow, Suite 532
Tustin, CA 92780
(714) 832-0064 Fax (714) 832-0067

4620 E. Elwood, Suite 4
Phoenix, AZ 85040
(480) 736-0960 Fax (480) 736-0970

Analysis Request and Chain of Custody Record

Lab Job No: 22942
Page 4 of 39

REQUIRED TURN AROUND TIME: Standard: _____
72 Hours: _____ 48 Hours: _____ 24 Hours: _____

| CUSTOMER INFORMATION | | PROJECT INFORMATION | |
|---|--|--------------------------|-------------------|
| COMPANY: <u>Wingo & Moore</u> | PROJECT NAME: <u>Blademt Open space park</u> | NUMBER: <u>108246002</u> | ADDRESS: _____ |
| SEND REPORT TO: <u>Beth Baharson Beck</u> | ADDRESS: _____ | P.O. #: _____ | SAMPLED BY: _____ |
| EMAIL: <u>Beth.Baharsonbeck@wingoandmoore.com</u> | PHONE: _____ | FAX: _____ | |

ANALYSIS REQUEST PRESERVATIVE

Asbestos (6010 B)
Arsenic (10000)
Tit 10 22

Soluble AS
Soluble AS+Cd
Soluble AS+Pb
Soluble AS+Cd+Pb
Soluble AS+Cd+Pb+Hg
Soluble AS+Cd+Pb+Zn

| SAMPLE ID | NO. OF CONTAINERS | SAMPLE DATE | SAMPLE TIME | SAMPLE MATRIX | CONTAINER TYPE | REMARKS/PRECAUTIONS |
|---------------|-------------------|-------------|----------------------|---------------|----------------|-------------------------------|
| 43 BMT-676 | | | 1040 | | | |
| 44 BMT-68 | | | 7047 ¹⁰⁴⁵ | | | |
| 45 BMT-69 | | | 1045 ¹⁰⁴² | | | |
| 46 BMT-70 | | | 1047 | | | |
| 47 BMT-71 | | | 1048 | | | |
| 48 BMT-72 | | | 1050 | | | |
| 49 BMT-73 | | | 1051 | X | | |
| 50 BMT-74 | | | 1055 | X | | |
| 51 BMT-75 | | | 1057 | X | | |
| 52 BMT-76 | | | 1058 | X | | |
| 53 BMT-77 | | | 1100 | X | | |
| 54 BMT-78 | | | 1105 | X | | |
| 55 BMT-79 | | | 1120 | X | | |
| 56 Pothole-23 | | | 1130 | | | report separately with others |

Total No. of Samples: _____ Method of Shipment: _____ Preservative: 1 = lco 2 = HCl 3 = HNO₃ 4 = H₂SO₄ 5 = NaOH 6 = Other

| | | | | | |
|--|------------------|---------------------------------|---------------------------------|----------------------|-----------------|
| Relinquished By: <u>[Signature]</u> | Date/Time: _____ | Received By: <u>[Signature]</u> | Date/Time: <u>4/17/17 11:45</u> | Sample Matrix: _____ | WW - Wastewater |
| Relinquished By: _____ | Date/Time: _____ | Received By: _____ | Date/Time: _____ | DW - Drinking Water | SS - Soil/Solid |
| Relinquished By: _____ | Date/Time: _____ | Received For Lab By: _____ | Date/Time: _____ | GW - Groundwater | OT - Other |
| Sample Integrity: Intact _____ On Ice <input checked="" type="checkbox"/> 5 °C | | | | | |

By signing above, client acknowledges responsibility for payment of all services requested on this chain of custody form and any additional services provided in support of this project. Payment is due within 30 days of invoice date unless otherwise agreed upon in writing with Orange Coast Analytical, Inc.

Orange Coast Analytical

From: "Mark Noorani" <markn@ocalab.com>
Date: Tuesday, May 09, 2017 9:40 AM
To: "Orange Coast Analytical" <ocalab@sbcglobal.net>
Attach: 4946_001.pdf
Subject: Fwd: Additional analyses SPLP

----- Original Message -----

Subject:Additional analyses SPLP
Date:2017-05-09 09:34
From:Beth Abramson-Beck <babramsonbeck@ninyoandmoore.com>
To:Mark Noorani <markn@ocalab.com>
Cc:Eric Cathcart <cathcart@sandiego.edu>, Bethany O'Shea <bethoshea@sandiego.edu>, Brianne Cortright <bcortright@ninyoandmoore.com>

Good morning Mark,

Could you please additionally analyze the following samples by Synthetic Precipitation Leaching Procedure (SPLP) as indicated with a blue X and highlighted yellow.

Also, would you please provide me the cost for these additional analyses? You already provided a cost to conduct soluble testing for arsenic and arsenic+lead; however, not sure of costs for those samples with more than two soluble tests.

As previously mentioned, we need to obtain all the remaining samples as soon as possible. Can these be dropped off when you come down here for a sample pickup?

Thank you!

Beth S.Abramson-Beck, PG 4580

Principal Geologist

Ninyo & Moore

Geotechnical & Environmental Sciences Consultants

(658) 576-1000 (San Diego) | (949) 753-7070 (Irvine) | (909) 758-5960 (Rancho Cucamonga)

babramsonbeck@ninyoandmoore.com

30 Years of Quality Service



--
Mark Noorani | Laboratory Director
Orange Coast Analytical, Inc.
3002 Dow Ave. Ste. 532 Tustin, CA, 92780
Office: 714-832-0064 480-736-0960
markn@ocalab.com

This message is intended exclusively for the individual or entity to which it is addressed. This communication may contain information that




APPENDIX K

Mine Features Recommended for Closure Black Mountain
Mine: San Diego, Department of Conservation, Division of
Mine Reclamation

**Mine Features Recommended for Closure
Black Mountain Mine: San Diego**

**Prepared for:
Casey Smith
City of San Diego
Open Space Division
202 C Street, 5th Floor MS 5D
San Diego, CA 92102**

**Prepared by:
Craig Turner
Senior Environmental Scientist**



August 2017



**STATE OF CALIFORNIA
DEPARTMENT OF CONSERVATION
DIVISION OF MINE RECLAMATION
Abandoned Mine Lands Program
801 K Street, MS 09-06
Sacramento, California 95814**

Table of Contents

| | |
|-----------------------------------|---|
| Table of Contents..... | 1 |
| Introduction | 2 |
| Site Description | 2 |
| Background..... | 2 |
| Methods | 2 |
| Results and Recommendations | 3 |
| Summary..... | 5 |

List of Figures

| | |
|--|----|
| Pit Mine 3 (Feature id # 72773)..... | 6 |
| Pit Mine 4 (Feature id # 72791)..... | 8 |
| Pit Mine 2 (Feature id # 72790)..... | 10 |
| Pit Mine (Feature id # 72775)..... | 12 |
| Concrete Dust Chamber (Feature id # 72777) | 14 |
| Ore Roaster Area (Feature id # 72781)..... | 16 |
| Cyanide Vat 3 (Feature id # 72779) | 18 |
| Cyanide Vat 2 (Feature id # 72780) | 20 |
| Cyanide Vat 1 (Feature id # 72778) | 22 |
| Hobbit Hole Mine (Feature id # 72778) | 24 |
| Koala Mine (Feature id #72784)..... | 26 |
| Glory Hole Mine (Feature id #72786) | 28 |
| Ranga Mine (Feature id #72787) | 30 |
| Ore Roaster (Feature id #72792) | 32 |

Introduction

The Abandoned Mined Lands Program (AMLP) of the California Department of Conservation (DOC) performs abandoned mine inventories on public lands around the state. The AMLP prepares reports summarizing the results of inventories at specific locations and provides recommendations for closure of hazardous mine features found on public lands. This report summarizes a field assessment of mine features performed on April 12th, 2017 at a former arsenic mine located on the Black Mountain Open Space Park, owned by the City of San Diego.

Site Description

The abandoned mines feature assessment took place at Black Mountain Open Space Park, owned by the City of San Diego. The 2,350-acre park is located in the Rancho Peñasquitos area of northern San Diego, situated between Camino Del Sur to the west, Peñasquitos Drive to the east, Lusardi Creek to the north and Carmel Mountain Road to the south. Black Mountain Open Space Park is owned and managed by the City of San Diego and is made up of a series of chaparral and sage covered hills, ridges, and canyons. This assessment targeted the historic Black Mountain Mine which is located on the North slope of Black Mountain at an elevation of 1,000 feet. The site was mined for white arsenic (also known as arsenious oxide, arsenious acid or anhydride) in the 1920s. Remnants of the historical Black Mountain Mine still exist onsite. Additional names associated with areas of the historic site include the Ranga, Koala, Glory Hole, and Hobbit Hole mines. The site consists of 2 adits, 1 shallow shaft, 1 incline, 4 excavations, 4 associated mine waste piles, 3 concrete impoundments (cyanide vats), 1 collapsed wooden ore bin, and 3 pieces of production machinery (cyanide dust flue and two ore roasters).

Background

The City of San Diego Park and Recreation Department are conducting a Preliminary Assessment and Site Investigation for the Black Mountain Mine. They also want to assess physical features of this abandoned mine that may be hazardous to the public, and provide recommendations for remediating these. To do this, they requested assistance from the Department of Conservation, Abandoned Mine Lands Program. After contact and coordination, AMLP staff person Craig Turner joined Casey Smith (City of San Diego), Beth Abramson-Beck (Ninyo and Moore - Geotechnical Consultants) and Eric Cathcart (University of San Diego) on a site visit to assess the physical features.

Methods

The inventory was conducted using the AMLP's standard protocol and data collection methodology, which includes office research and preparation, field data collection, and subsequent data entry. In office preparation includes determining areas for inventory using ArcGIS analysis, input from agency partners, or other direction. Once sites are

prioritized for inventory, historical information is gathered about the site to gain further knowledge of the extent of mine workings as well as any potential for chemical contamination. Along with historical research, an examination of the most recent aerial photography of the site area is conducted to locate additional potential features not mapped on topographic maps.

The inventory consists of documenting the location and the physical and qualitative characteristics of features on mine sites. Data are collected with a GPS and ESRI Collector Application on an Apple IOS device. All location datum is projected in NAD 1983 Teale Albers. Collected data includes feature type, dimensions, condition, access rank (a scale from 1 to 3, for easy to difficult access to the mine site), hazard rank (a scale from 0 to 3, for no hazard to high hazard for the feature), bat rank (a scale from A to D, bats or bat sign present to no bat habitat), aspect (one of eight compass directions), color and volume of waste rock, and any odor observed. Also collected is a written description of the feature, including a description of the surface area around a feature, subsurface conditions observed from the surface, any hazards, existing remediations, and cultural or biological resources. At least one photo is taken of each feature. Multiple photos are taken for complex features, such as to show the inside of a shaft or adit, the approach or 'run in' to an adit, the details of a structure, and the relationship of multiple features to each other. All mining-related features are inventoried and every effort is made to inventory the full site unless an administrative decision to not do so has been made.

Data entry occurs in the office where data is downloaded from Apple IOS units to create a Geo-database using ESRI ArcGIS software. Features are given a Feature Identification Number (Feature ID #) and the feature data are entered into a Microsoft Access database and data from the Geo-database are imported into the same database to create individual records for the mine site and each mine feature. Once entered in the AMLP database, analysis of data can be made to provide further information to partner agencies and facilitate reports to aid in future remediation projects.

Various site conditions influence the recommendation for what type of closure is appropriate for potentially hazardous adits and shafts. These conditions include biological resources present (e.g. bats), cultural resources, competency of bedrock of the opening, height of standing water in wet/dry years, human visitation levels, and the risk of vandalism. During this inventory, underground features were not entered by AMLP staff, which limited information gathering for variables such as bedrock competency. External observations of all visible conditions were made during the inventory and used to make a closure recommendation.

Results and Recommendations

During the abandoned mine inventory for the Black Mountain Mine site visit, 14 mine related features were inventoried, and of those, 14 features were identified as potentially hazardous with a hazard rank of 2 or higher and access rank of 2 or higher. *Note: Two additional features were located by non DOC field staff, and the information sent to DOC (Pothole-23 aka Pit Mine 4, and a small ore roaster). They are included in this report.

The mine features discussed in this field report are only those for which AMLP provided a hazard rank of 2 and above and an access rank of 2 and above. Each of these mine features is identified by a GPS filename, feature type, feature dimensions, closure recommendation, and GPS latitude and longitude coordinates. Feature dimensions are expressed as X (width), Y (height) and Z (depth). Depth is a key determinant of the hazard rank, as well as orientation (horizontal vs. vertical). Because underground features were not entered, some features may have two recommendations that will require further investigation (e.g. internal stability, rock competency) to determine which is the most appropriate. In this report each feature has associated photos with labels describing the documented portion of the feature. The types of remediation considered for the features assessed at the mine site, are described below.

- Bat Gate: This involves installation inside an adit of a stout, angle-iron gate with bat-compatible bar spacing, and would provide a solid, difficult-to-breach closure. The installation might be challenging or not possible, depending on whether the surrounding portal material is stable and competent enough for the gate to be bolted into it. The costs are also higher versus other remediation approaches.
- Culvert Gate: This involves installation of a culvert inside an adit with stout angle-iron bat gate set inside the culvert. The culvert would provide some stabilization to the portal area. As the culverts are typically round, one or two could be put in place depending on the size of the portal. This approach would be less expensive than a full bat gate, but would reduce the size of the portal; this can restrict wildlife access (e.g. bat flyway) and alter airflow and temperature regimes inside the mine. A culvert gate would modify the historical portal area to a greater extent than a bat gate.
- Cupola: This involves installation of an angle iron structure built over a shaft collar. This can include a stabilizing culvert being used vertically, with a cupola/grate on the top. This provides an imposing physical barrier to the shaft feature, making it more difficult to vandalize. A cupola allows bat and other wildlife access, and also preserves the historical aspect of the feature.
- Cable Net: This involves installation of cable netting material to appropriate specs over the opening of an adit or shaft to provide a warning and a barrier to entry, which also maintains the adit or shaft in a mostly unmodified state. However, it can be bypassed if cut or installed incorrectly and might actually encourage visitation by making the feature more visible.
- Fence: Installation of fencing (e.g. smooth wire, barbed wire, chain-link) around a feature can provide a warning and a barrier to entry. Warning signage could provide additional information about the dangers of underground mine workings. This is a relatively inexpensive and typically easily-installed option, which maintains the adit or shaft in an unmodified state. However, it can be easily bypassed and might actually encourage visitation by making the feature more visible.

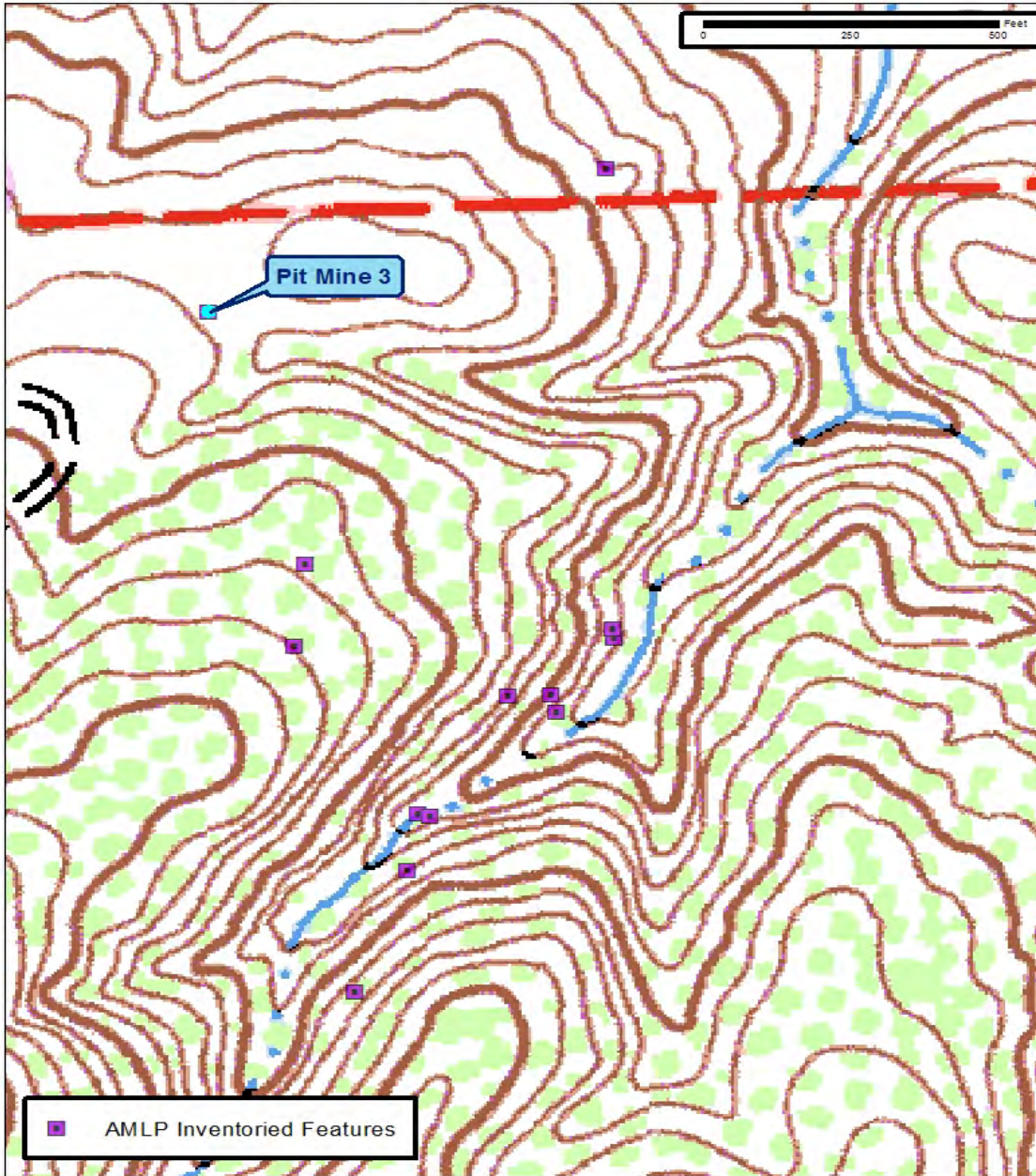
- PUF (Polyurethane Foam): The adit or shaft could be closed with expanding polyurethane foam (PUF), including an appropriate cover (e.g. soil, concrete) over the foam, to seal the opening from entry. This would provide a permanent closure. However, this would have some impact on the cultural resource, and possibly on biological resources, if they are present. *Note: Foam is technically not considered a permanent closure type, as it could be cut out or burnt out if needed or through vandalism.
- Backfill: The adit could be closed by backfilling or collapsing of the portal area. This would provide a permanent closure. However, this would also impact the cultural and biological resources, and would require heavy equipment activity to and on site.

Summary

Figures 1 through 14 present the location and a brief description and table summarizing key information associated with each feature assessed at Black Mountain Open Space Park. With information from the DOC assessment of physical safety hazards, the city can then perform any required surveys (e.g. biological, cultural) and develop any necessary environmental documentation to implement remediation of hazardous openings. DOC can also assist with specifications and example cost estimates for the various types of closures recommended.

Pit Mine 3 (Feature ID # 72773)

Figure 1: Pit Mine 3.



This feature consists of an excavation pit cut into upper hillside. It is seasonally flooded with up to four feet of water. The following photos and table identify the hazard that was found at time of inventory and the recommended type of remediation.

| Feature Type | Feature ID | Lat/Long | Dimensions (X,Y,Z) | Remediation Type |
|----------------|------------|-----------------------------------|--------------------|----------------------------|
| Excavation Pit | 72773 | 32.9925709847, -117.1130645984 | 15'x50'x10' | Fence and sign or backfill |

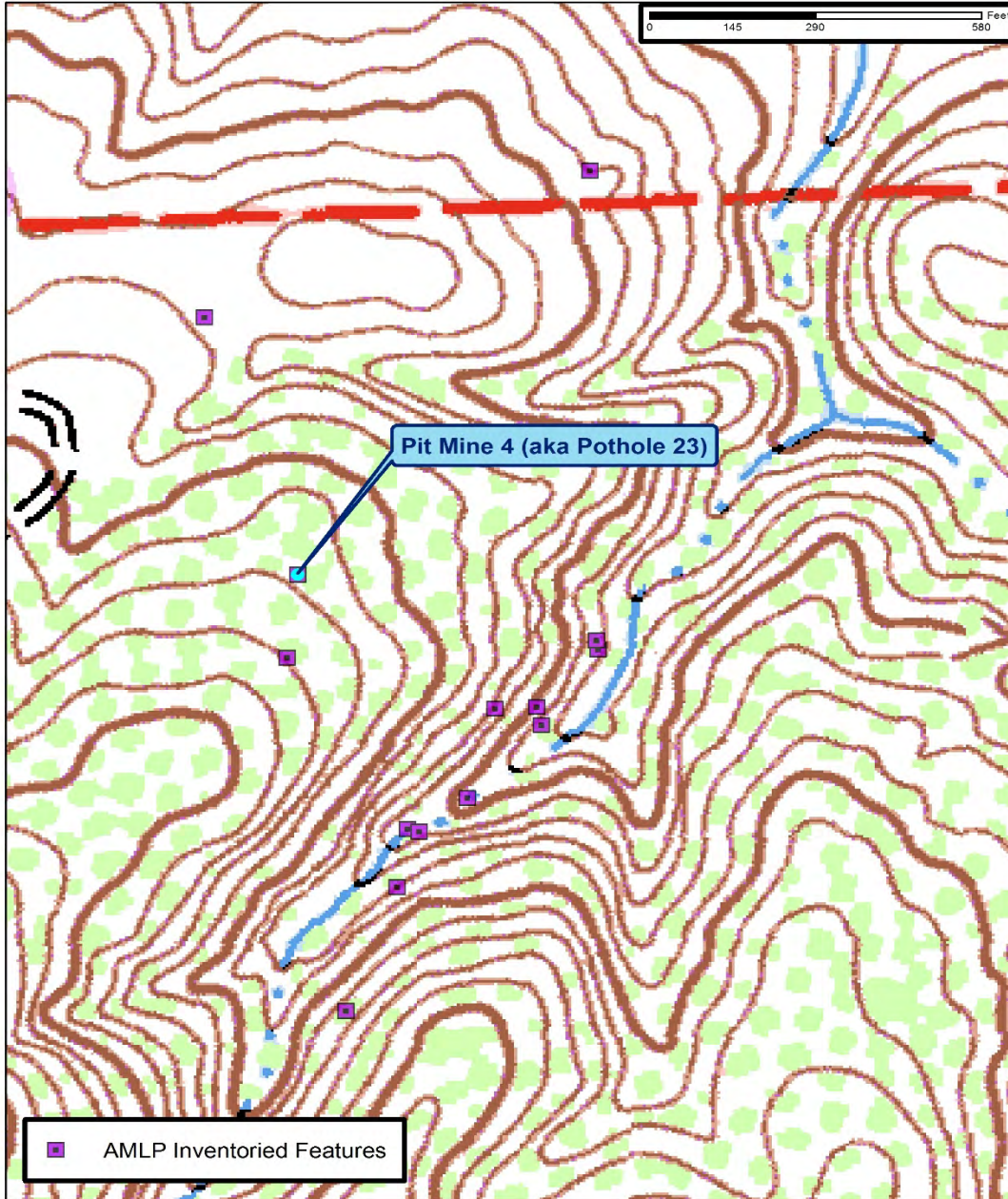


Excavation pit with water.

*Note: This is good wildlife habitat. If fencing, use smooth wire fencing and consider large mammal access in fence design.

Pit Mine 4 (aka Pothole 23) (Feature Id # 72791)

Figure 2: Pit mine 4.



This feature is an excavation trench dozer/machine cut. Gently sloping edges surrounded by thick vegetation. The following photo and table identify the hazard that was found at time of inventory and the recommended type of remediation.

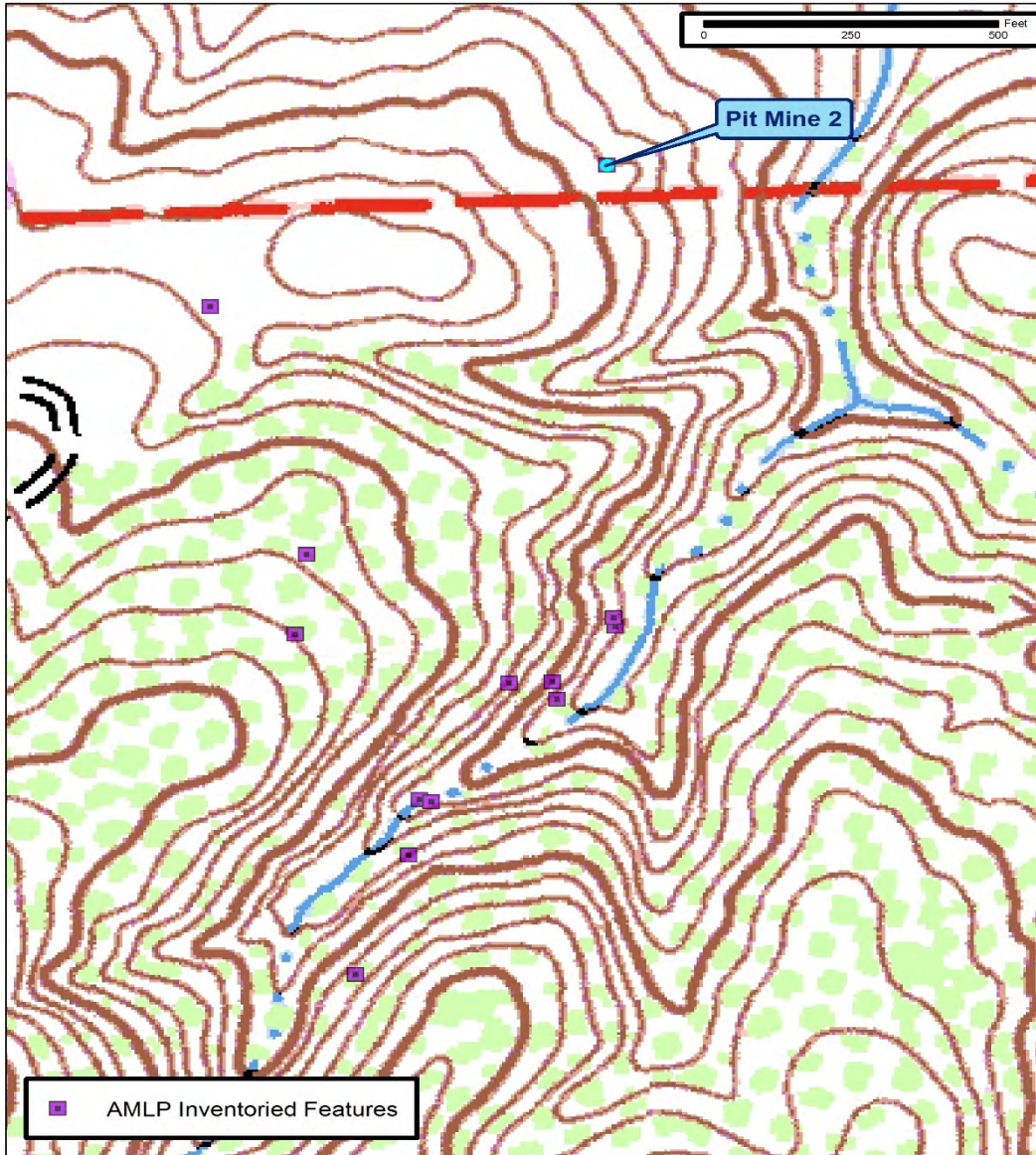
| Feature Type | Feature ID | Lat/Long | Dimensions (X,Y,Z) | Remediation Type |
|----------------|------------|------------------------|--------------------|-----------------------------|
| Excavation Pit | # 72791 | 32.991181, -117.112590 | 10'x15'x5' | Fence and sign or backfill. |

Pit Mine 4 (Pothole-23)



Pit Mine 2 (Feature Id # 72790)

Figure 3: Pit Mine 2.



This feature is an excavation trench cut trending east-west. Dozer/machine cut. Filled with 3 feet of water with aquatic plants. Old wooden dock at western end. The following photo and table identify the hazard that was found at time of inventory and the recommended type of remediation.

| Feature Type | Feature ID | Lat/Long | Dimensions (X,Y,Z) | Remediation Type |
|----------------|------------|--|--------------------|-------------------------------------|
| Excavation Pit | # 72790 | 32.9932939845928, -117.110840932215 | 15'x40'x10' | Fence and sign. Remove wooden dock. |



Flooded excavation pit. View from southern approach and wooden dock.

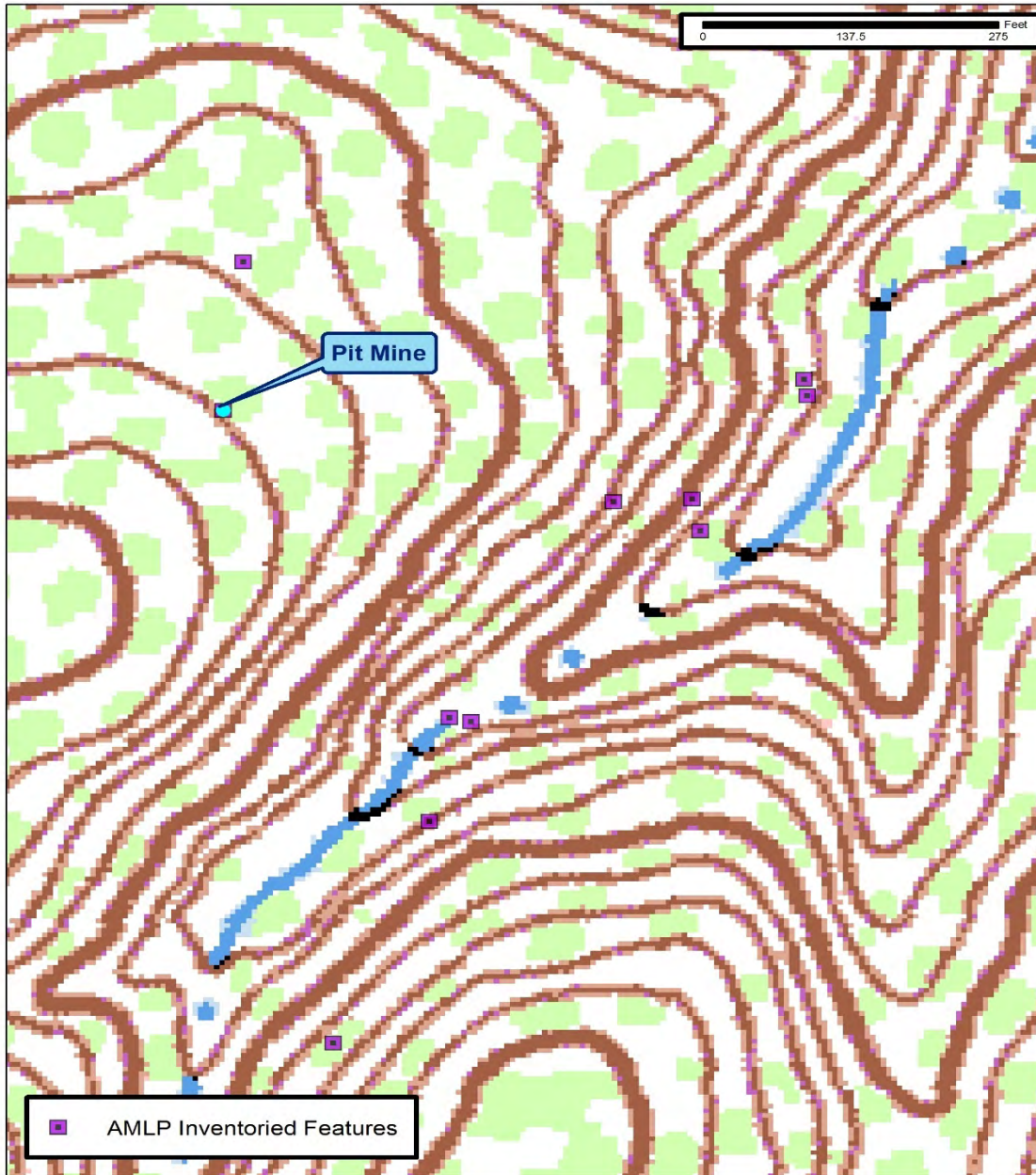


Wooden dock-western edge, and eastern part of excavation.

*Note: This is good wildlife habitat. If fencing, use smooth wire fencing and consider large mammal access in fence design.

Pit Mine (Feature Id # 72775)

Figure 4: Pit Mine.



This feature is a shallow excavation trench in thick low vegetation. The following photos and table identify the hazards that was found at time of inventory and the recommended type of remediation.

| Feature Type | Feature ID | Lat/Long | Dimensions (X,Y,Z) | Remediation Type |
|----------------|------------|------------------------------------|--------------------|----------------------------|
| Excavation Pit | # 72775 | 32.99074898481, -117.1126574431 | 6'x15'x5' | Fence and sign or backfill |

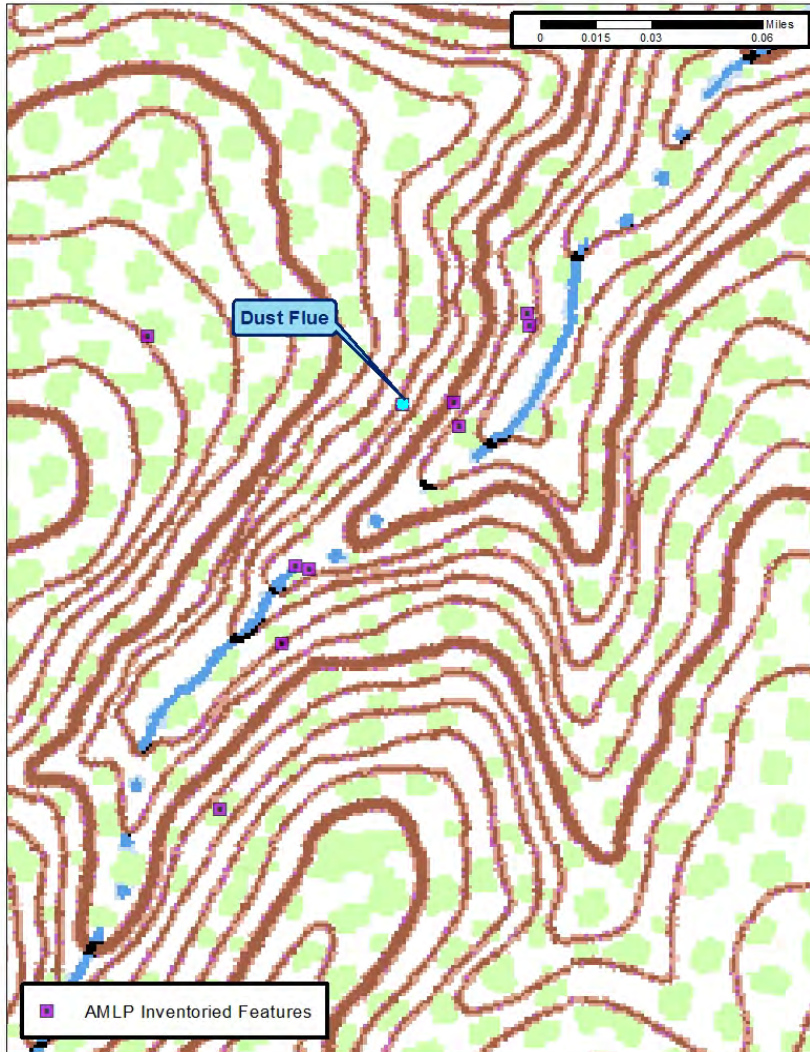


Shallow excavation pit.



Concrete Dust Chamber (Feature Id # 72777)

Figure 5: Concrete Dust Chamber.



This site consists of the historic Arsenic Dust Flue/Chamber located on a steep hillside. The concrete chamber contains one large entrance point on the lower eastern end, and 30 smaller access portals on its northern sides. The interior also contains wall baffles made of asbestos material, and arsenic dust on the floors. The following photos and table identify the hazard that was found at time of inventory and the recommended type of remediation.

| Feature Type | Feature ID | Lat/Long | Dimensions (X,Y,Z) | Remediation Type |
|--------------|------------|--------------------------------------|--------------------|---|
| Dust Chamber | 72777 | 32.990448152303, -117.11148393202 | 7'x180'x6' | Cover/seal all entrances. Assess for hazardous material/asbestos if entrances not covered |



Lower end of dust flue.



Northern side of flue showing access portals.
Side access portal on flue



A side access portal on lower flue



Discarded cover of side access portal.

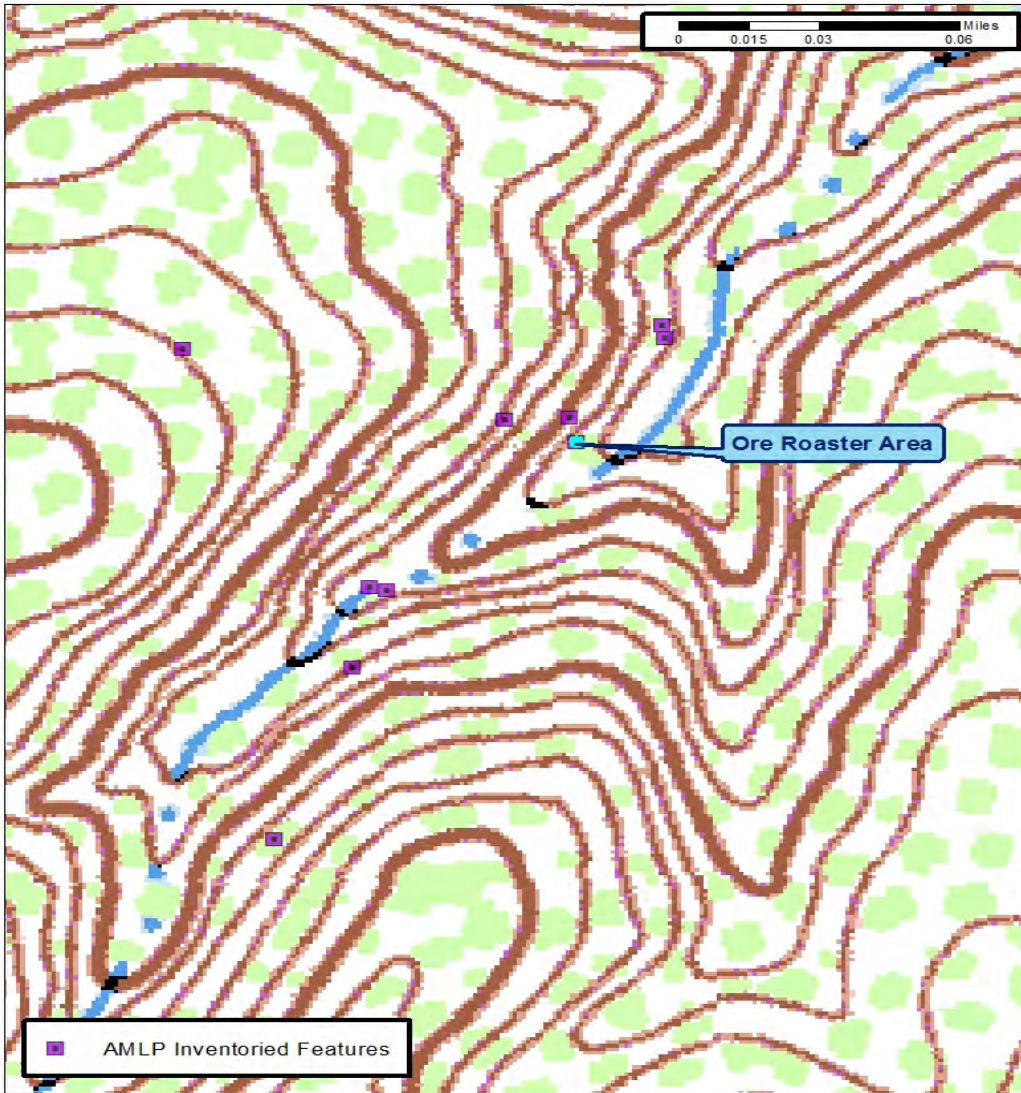


Interior asbestos baffles in dust flue.



Ore Roaster Area (Feature Id # 72781)

Figure 6: Ore Roaster Area.



This site consists of a furnace on top of concrete pad. Remains of the second phase of ore processing include the footings for a rotary roaster, large steel pipe and a trellis support for the pipe that connected the roaster with the flue dust chamber built on the hill above the mill site terrace. The following photos and table identify the hazard that was found at time of inventory and the recommended type of remediation.

| Feature Type | Feature ID | Lat/Long | Dimensions (X,Y,Z) | Remediation Type |
|------------------------------|------------|-----------------------------------|--------------------|--|
| Ore Roaster/ Production area | 72781 | 32.990354151462, -117.11122409015 | 20'x30'x10' | Fence and sign entire area. Possibly cap soil or revegetate area. Assess structures for stability, and stabilize if needed for safety and cultural preservation. |



Ore roaster support structure.



Inside of ore roaster.



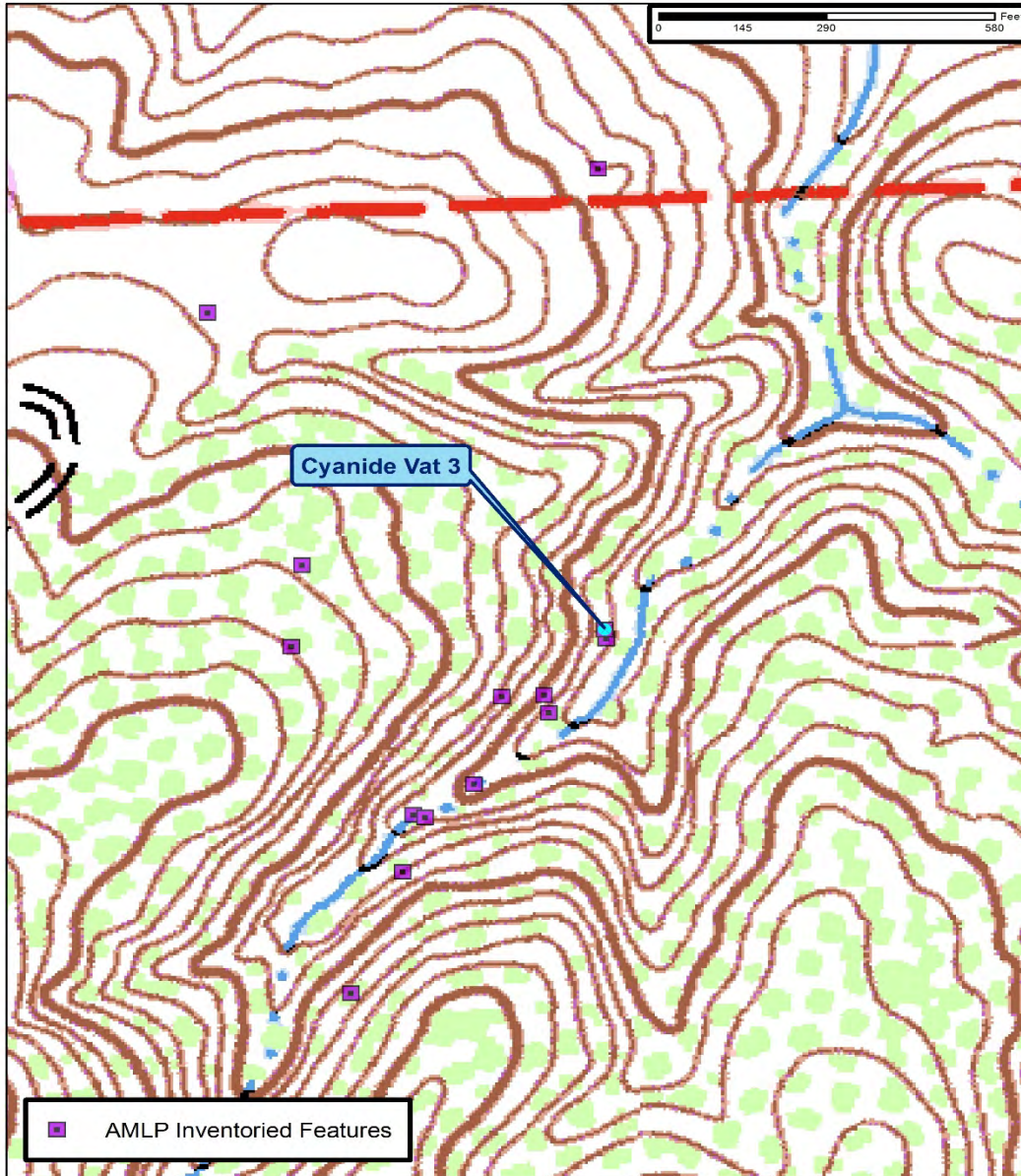
Ore roaster pipe.



Friable concrete foundation - ore roaster area.

Cyanide Vat 3 (Feature Id # 72779)

Figure 7: Cyanide Vat 3.



This site consists of a two compartmented concrete cyanide vat. Modern graffiti on inside and outside walls. Holds seasonal water. The following photos and tables identify the hazards that were found at time of inventory and the recommended type of remediation.

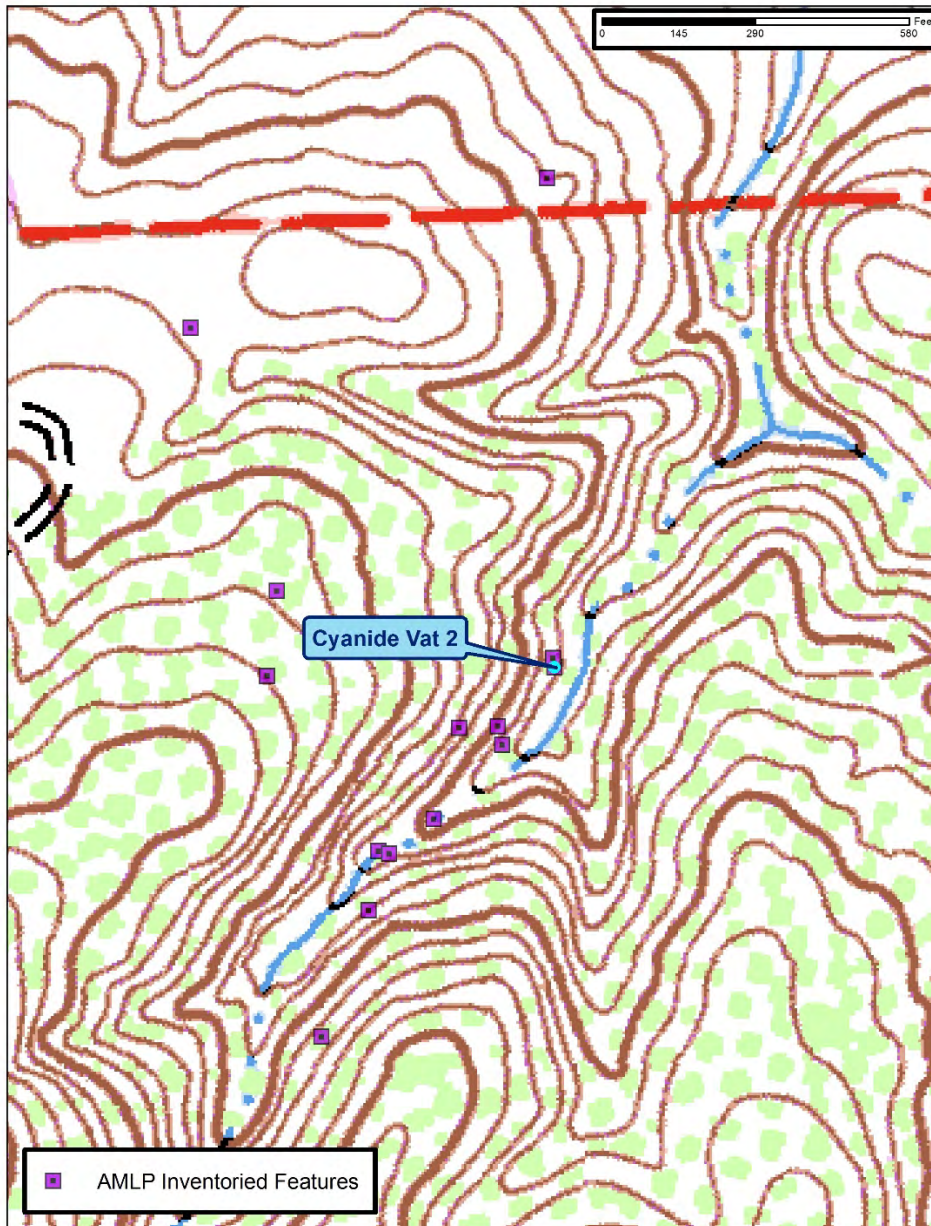
| Feature Type | Feature ID | Lat/Long | Dimensions (X,Y,Z) | Remediation Type |
|--------------|------------|----------------------------------|--------------------|--|
| Concrete Vat | 72779 | 32.9907964875, -117.110893766 | 12'x30'x7' | Cover or Cable net. Assess for possible removal. |



Concrete Cyanide vat.

Cyanide Vat 2 (Feature Id # 72780)

Figure 8: Cyanide Vat 2.



This site consists of a concrete cyanide vat. Water in bottom. Intact and stable. Modern graffiti on inside and outside walls. The following photos and tables identify the hazards that were found at time of inventory and the recommended type of remediation.

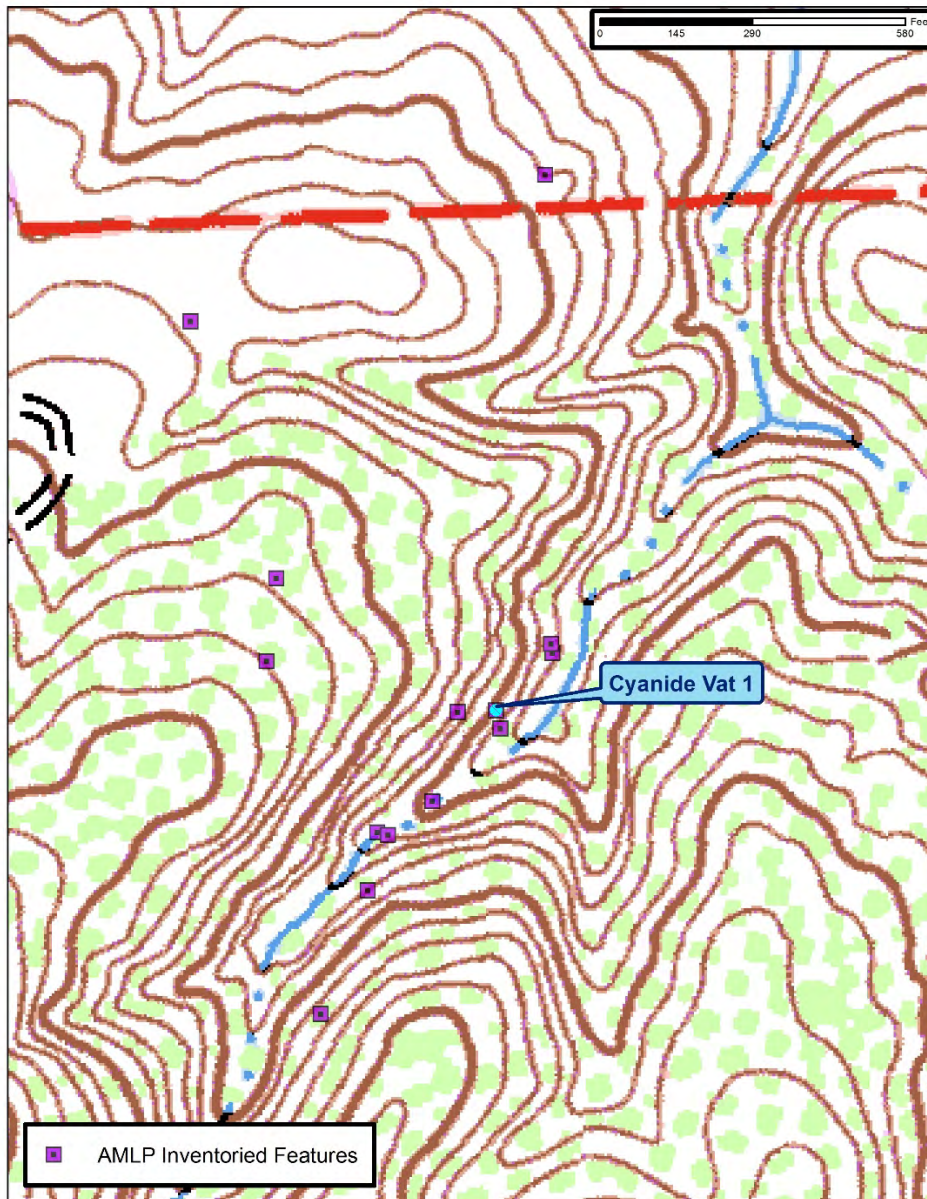
| Feature Type | Feature ID | Lat/Long | Dimensions (X,Y,Z) | Remediation Type |
|--------------|------------|---------------------------------|--------------------|--|
| Concrete Vat | 72780 | 32.99074665171, -117.1108855980 | 12'x15'x6' | Cover or cable net. Assess for possible removal. |



Concrete cyanide vat.

Cyanide Vat 1 (Feature Id # 72778)

Figure 9: Cyanide Vat 1.



This site consists an empty concrete Cyanide vat. The following photos and tables identify the hazards that were found at time of inventory and the recommended type of remediation.

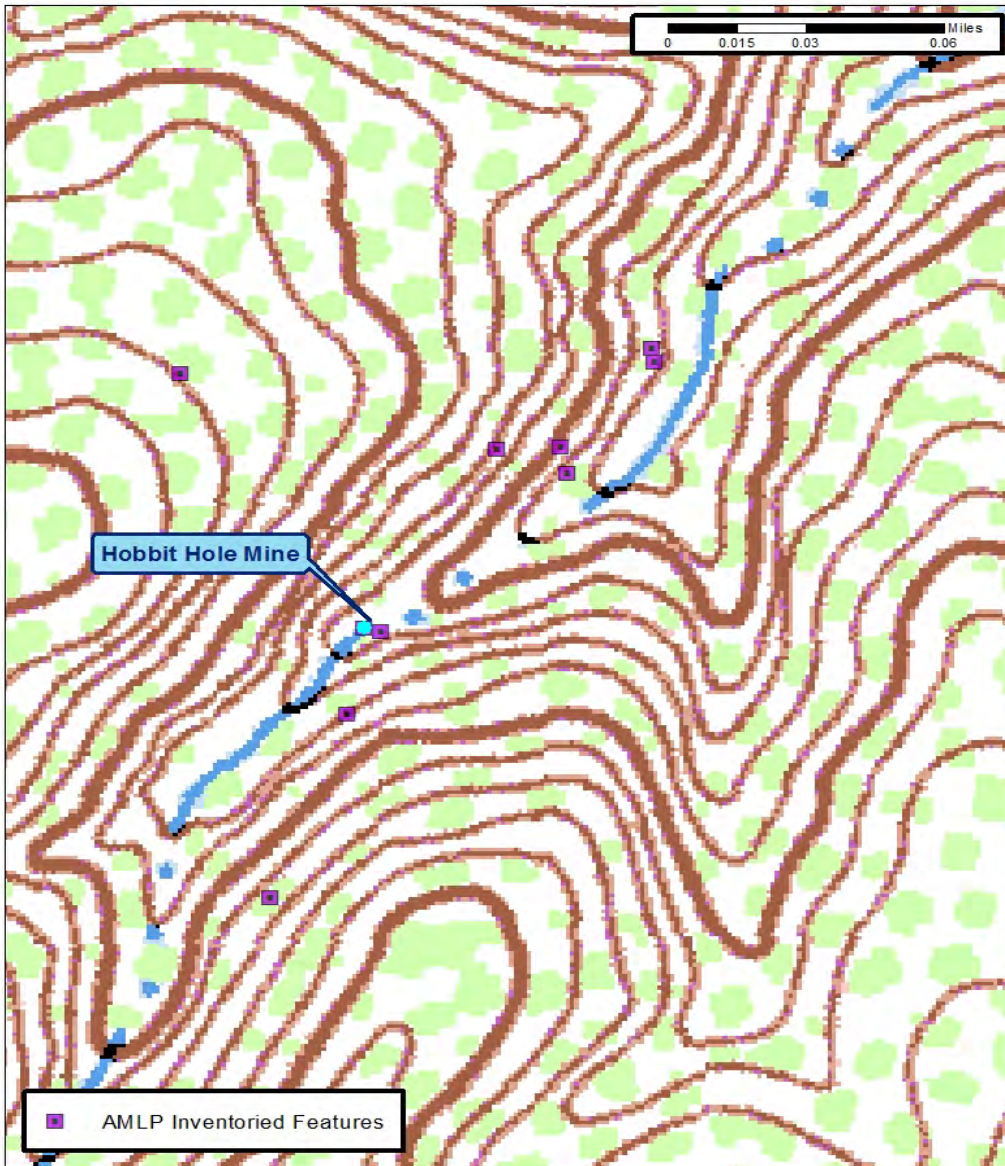
| Feature Type | Feature ID | Lat/Long | Dimensions (X,Y,Z) | Remediation Type |
|--------------|------------|------------------------------------|--------------------|--|
| Concrete Vat | 72778 | 32.99045031857, -117.1112462653 | 15'x15'x6' | Cover or cable net. Assess for possible removal. |



Concrete Cyanide vat.

Hobbit Hole Mine (Feature Id # 72785)

Figure 10: Hobbit Hole Mine.



This site consists of an open adit. Located on northern edge of canyon wall. Narrow portal, but opens up inside to 5'x 6'. Non-eroding, clean walls. Debris has sloughed in from above the portal gradually half-filling in the portal area with fine debris. The following photos and tables identify the hazards that were found at time of inventory and the recommended type of remediation.

| Feature Type | Feature ID | Lat/Long | Dimensions (X,Y,Z) | Remediation Type |
|--------------|------------|------------------------------------|--------------------|---------------------------------------|
| Adit | 72785 | 32.98982031853, -117.1120044317 | 4'x3'x30' | Culvert Gate due to loose portal area |



Portal of adit.



Inside of adit.

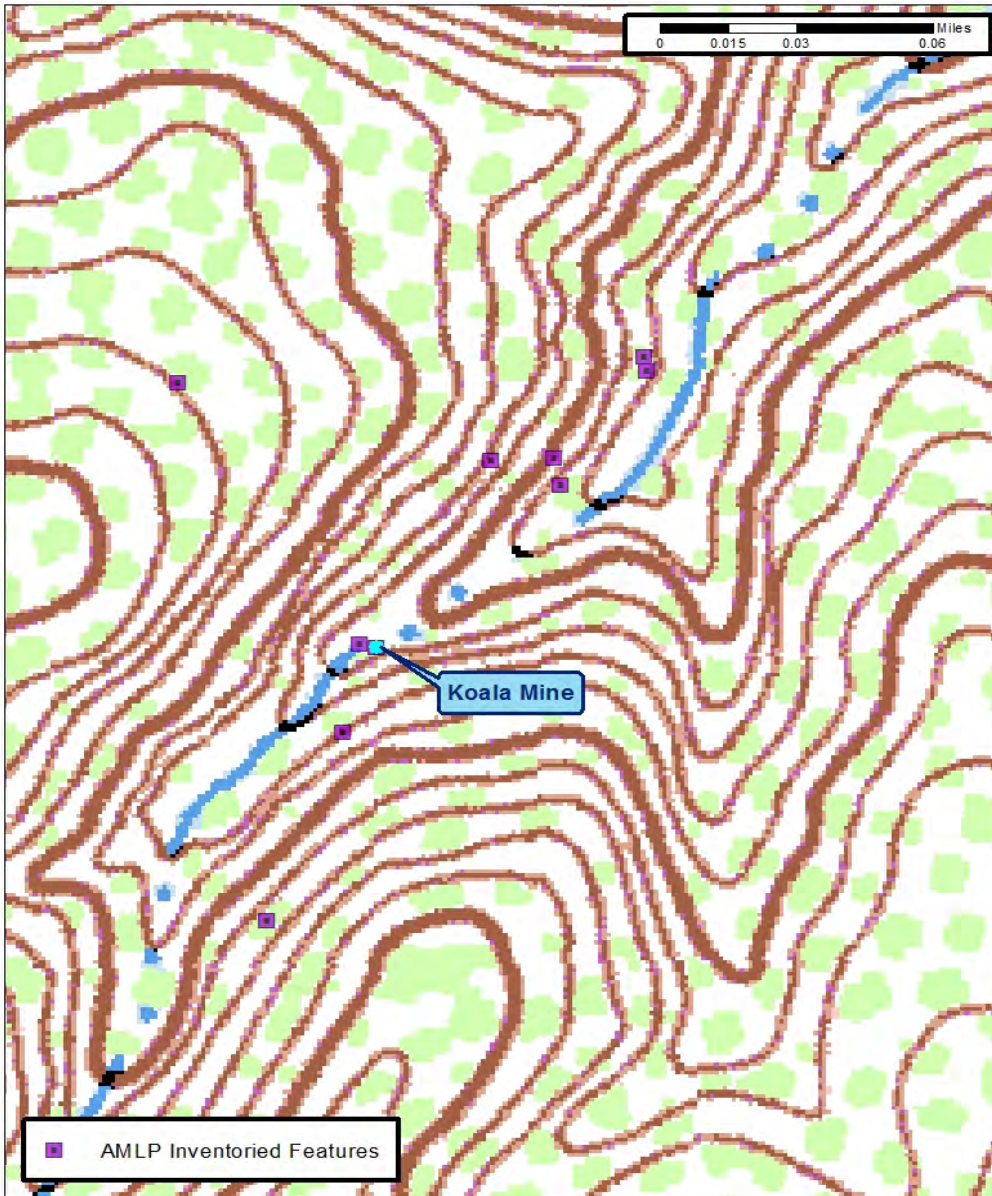


Inside view of adit.



Koala Mine (Feature Id # 72784)

Figure 11: Koala Mine.



The site consists of one open and stable adit cut into hard rock. Rhyolite material. Non-eroding walls and clean floor. Some debris has fallen from above the portal. Graffiti and campfire ring out front indicate high use area. The following photos and table identify the hazard that was found at time of inventory and the recommended type of remediation.

| Feature Type | Feature ID | Lat/Long | Dimensions (X,Y,Z) | Remediation Type |
|--------------|------------|------------------------------------|--------------------|------------------|
| Adit | 72784 | 32.98980598542, -117.1119400981 | 6'x5'x50' | Bat Gate |



Mine portal.

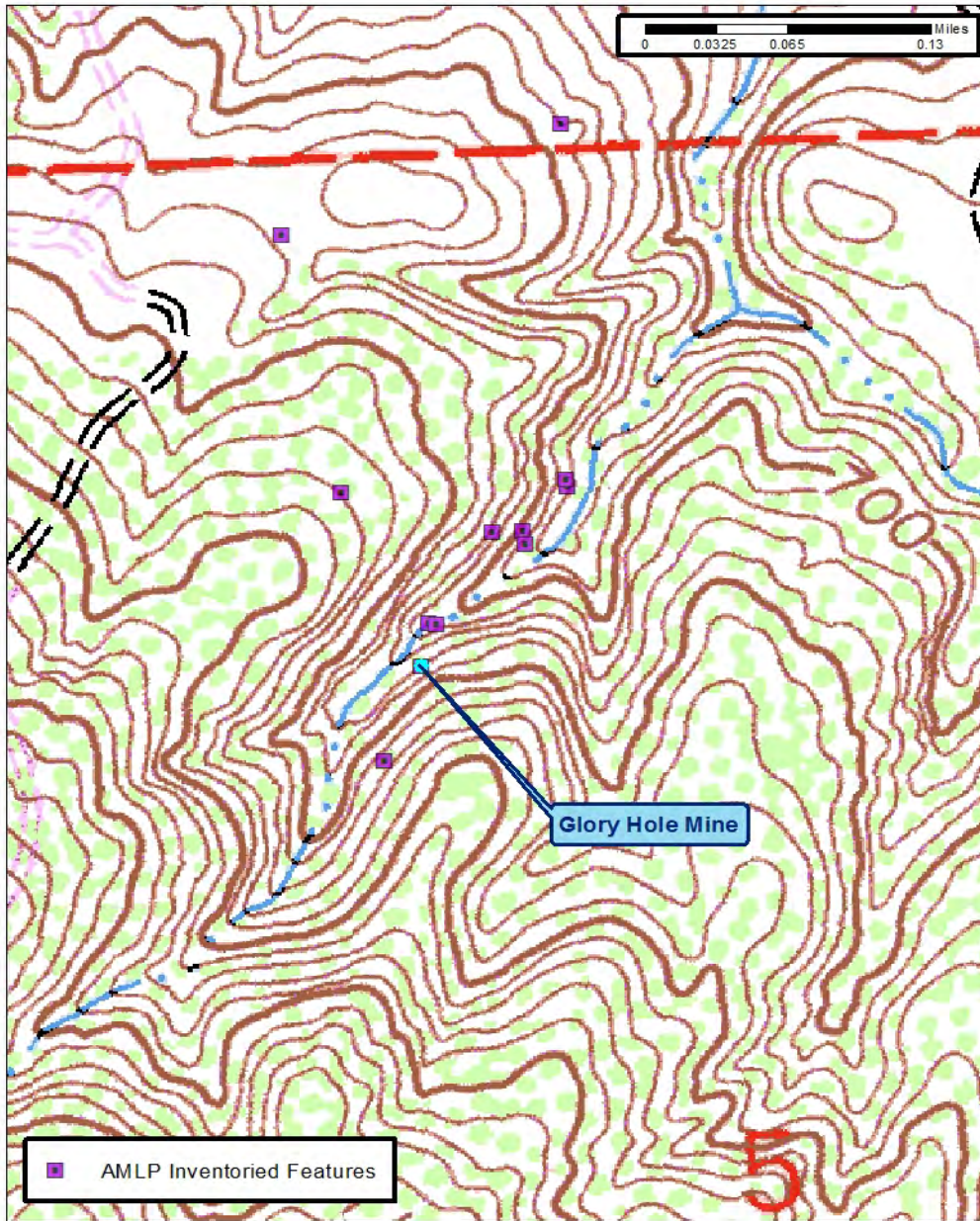


Inside view of adit.



Glory Hole Mine (Feature Id # 72786)

Figure 12: Glory Hole Mine.



This feature is a shallow excavation shaft. Steep walls. Located on steep hillside. Mine waste (talus) is located down steep slope to canyon below. The following photos and tables identify the hazards that were found at time of inventory and the recommended type of remediation.

| Feature Type | Feature ID | Lat/Long | Dimensions (X,Y,Z) | Remediation Type |
|--------------|------------|------------------------------------|--------------------|----------------------------|
| Shaft/Pit | 72786 | 32.98951398469, -117.1120765990 | 10'x12'x12' | Fence and sign or backfill |



Shaft view.



Inside of shaft.

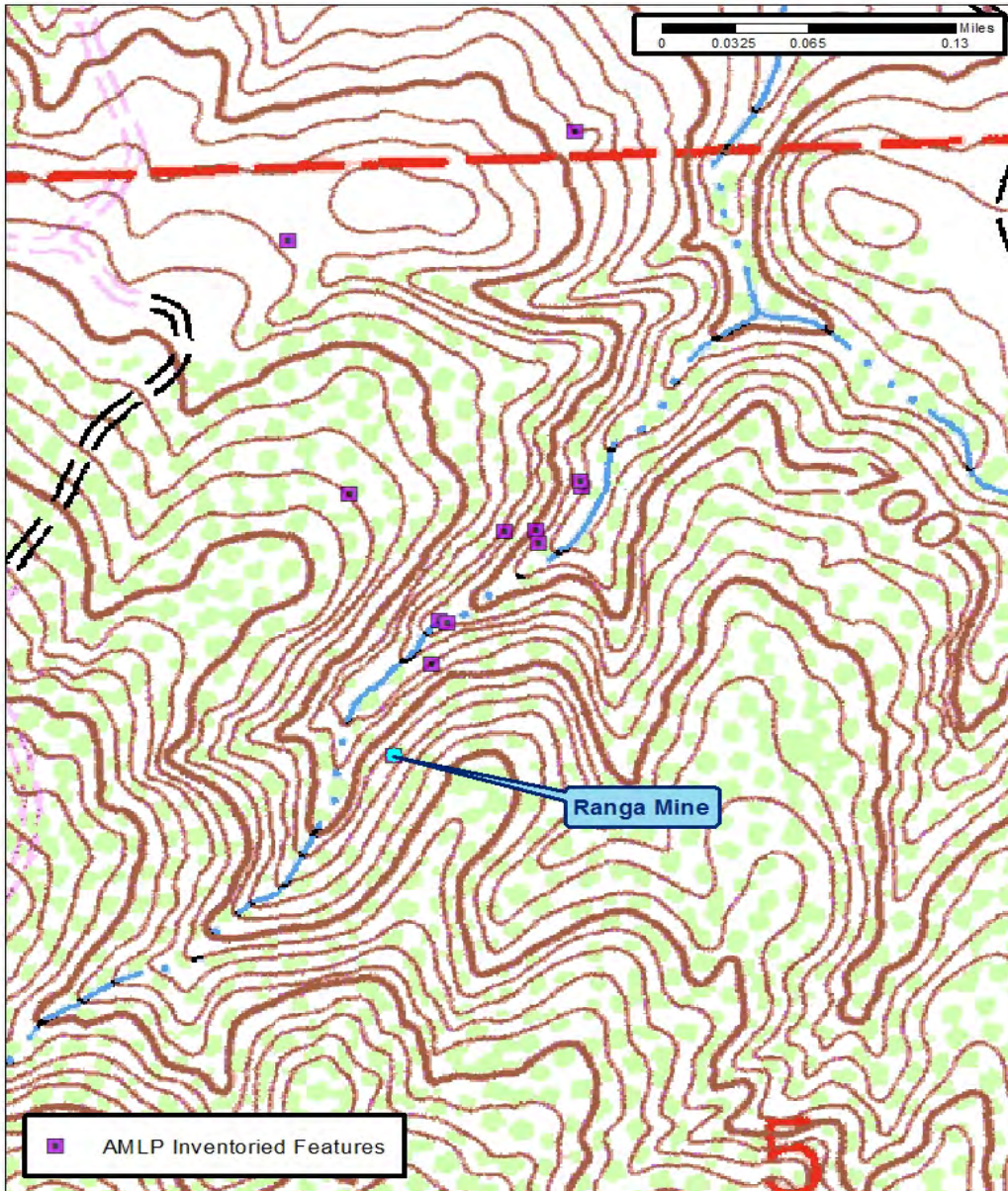


Walls and floor of shaft.



Ranga Mine (Feature Id # 72787)

Figure 13: Ranga Mine.



The site consists of an open inclined shaft on steep hillside. Large timber cap posts in bottom. Fractured material overhang above portal. The following photos and table identify the hazard that was found at time of inventory and the recommended type of remediation.

| | Feature ID | Lat/Long | Dimensions (X,Y,Z) | Remediation Type |
|---------|-------------------|------------------------------------|---------------------------|-----------------------------|
| Incline | 72787 | 32.98886381917, -117.1123919316 | 6'x5'x25' | Cable net or fence and sign |



Incline portal.

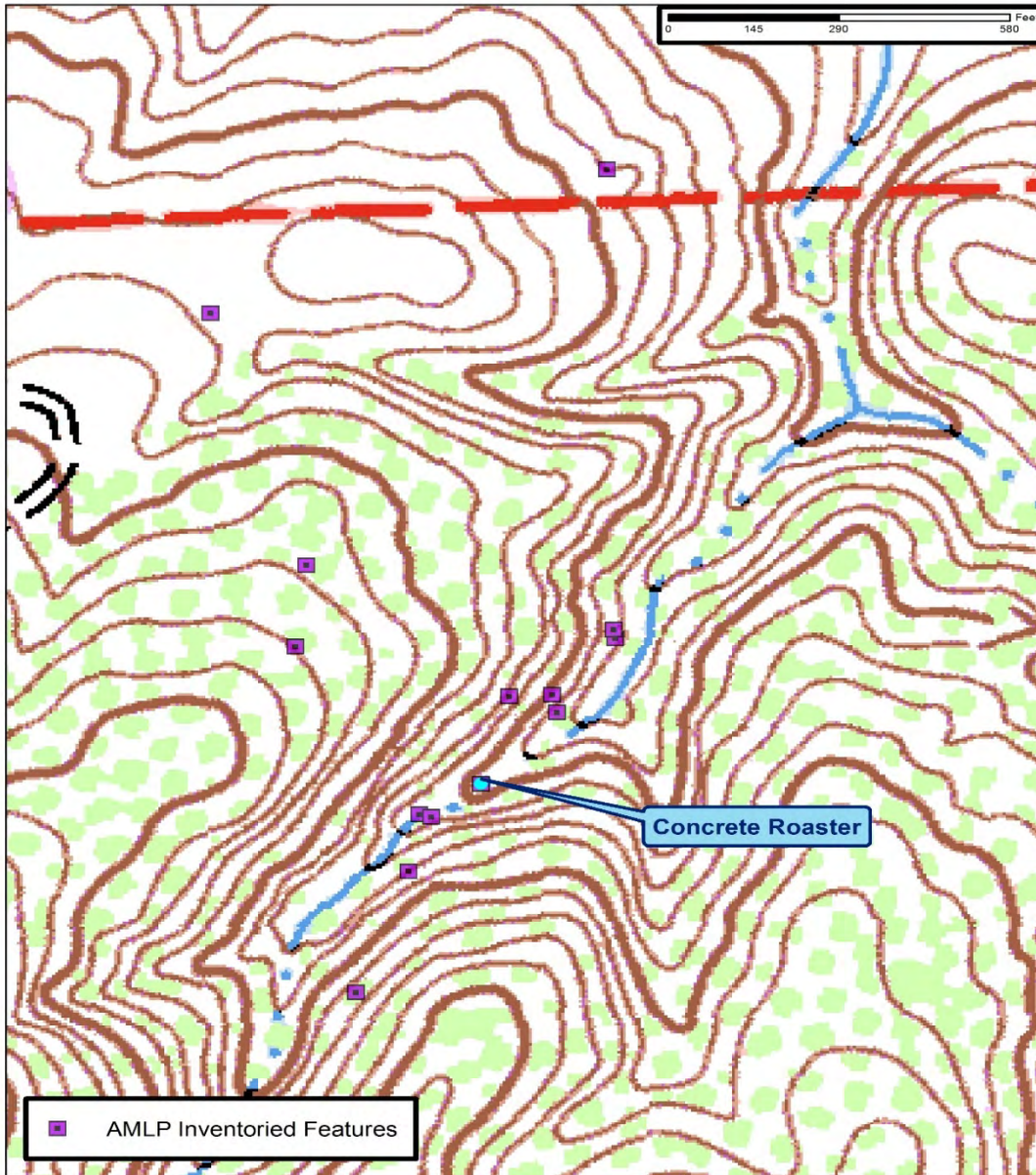


View inside incline.



Concrete Roaster (Feature Id # 72792)

Figure 14: Concrete Roaster.



The site consists of a small concrete ore roaster made or reinforced concrete. Front part of roaster appears to be vandalized revealing the inner rebar, and leaving chunks of concrete at the base. The following photos and table identify the hazard that was found at time of inventory and the recommended type of remediation.

| | Feature ID | Lat/Long | Dimensions (X,Y,Z) | Remediation Type |
|-------------|-------------------|---------------------------|---------------------------|--|
| Ore Roaster | 72792 | 32.989991, -117.111661 | 3'x4'x5' | Fence and Sign or cap/remove material and revegetate |



Concrete ore roaster



Soil sample at base of concrete ore roaster



5710 Ruffin Road | San Diego, California 92123 | p. 858.576.1000

SAN DIEGO | IRVINE | LOS ANGELES | FONTANA | OAKLAND | SAN FRANCISCO | SACRAMENTO
SAN JOSE | PHOENIX | TUCSON | PRESCOTT | LAS VEGAS | DENVER | BROOMFIELD | HOUSTON