



THE CITY OF SAN DIEGO

OFFICE OF THE INDEPENDENT BUDGET ANALYST REPORT

Date Issued: June 12, 2014

IBA Report Number: 14-25

City Council Docket Date: June 17, 2014

Item Number: 334

San Diego Infrastructure: Transportation Programs and the Regional Transportation Improvement Program

OVERVIEW

The City of San Diego owns and maintains a large and complex network of infrastructure assets including streets, bridges, parks, public facilities, and airports. Underinvestment in infrastructure due to tight financial constraints in the City has resulted in deteriorating infrastructure and a significant backlog of deferred capital projects. The backlog is currently estimated to be \$898 million for streets, facilities, and storm drains. However, City staff believe the deferred capital backlog could be more than \$2 billion when the ongoing condition assessments for facilities, sidewalks, and park assets are completed in FY 2015. Addressing the City's deferred capital and infrastructure funding requirements is one of the highest priorities for the Mayor, Council, and citizens.

Transportation infrastructure—including streets, sidewalks, alleys, bridges, bikeways, and street lights—represents a significant and highly visible component of the City's infrastructure needs that impacts both citizens and tourists citywide. Deteriorating transportation infrastructure contributes to traffic congestion and safety issues as well as increases in costs for motor vehicle operation and repairs. More than half of the estimated deferred capital backlog (\$478 million) is for City streets, and the current average Overall Condition Index (OCI) is 64.7.¹ The most frequent citizen complaints reported by City Council offices are

Condition of City Streets:

Good (OCI 70-100) - 49%
Fair (OCI 40-69) - 31%
Poor (OCI 0-39) - 20%

¹ Pavement condition is generally measured by a weighted index, called the Overall Condition Index (OCI), which is calculated using weighted attribute characteristics, such as surface distress and ride quality. The OCI generally ranges from 0 to 100 with 100 representing the best street condition.

related to transportation infrastructure such as potholes, missing or broken streetlights, and crumbling, raised, or missing sidewalks. Additionally, nearly 60% – 221 of the 377 of the capital projects recommended by the Community Planners Committee through the public input process for the Capital Improvements Program (CIP) budget – were related to streets and roads, traffic calming, sidewalks, lighting, and bikeways.

The City continues to face challenges in funding transportation infrastructure, and there are competing priorities for limited resources. Over the past several years the City has invested in transportation-related improvements using deferred capital bond funding as well as funding sources specifically restricted for transportation-related projects and maintenance, such as TransNet revenue.

The City receives about \$30 million annually from TransNet revenue which is allocated by the San Diego Association of Governments (SANDAG).² As part of the requirements for receiving these funds, the City must develop a five-year program, including the major transportation projects to be funded with TransNet and a schedule for implementation, known as the City's Regional Transportation Improvement Program (RTIP).

The 2014 RTIP was approved by the Infrastructure Committee on May 14, 2014 and is going to the City Council for approval on June 17, 2014. We believe this is an opportune time to discuss the RTIP and provide information on major funding sources and transportation-related programs being conducted by the Transportation & Storm Water (TSW) Department for streets, sidewalks, bikeways, and streetlights.

FISCAL AND POLICY ANALYSIS

Major Funding Sources

Deferred Capital Bond Program

The City has been working to address its deferred capital backlog over the past several years. Since 2009, the City has issued \$213 million in lease revenue bonds as part of a Council approved deferred capital funding program. An additional \$120 million issuance (DC 3) has been authorized by Council and is anticipated to be issued in two series in FY 2015, pending the resolution of litigation filed by a third party.

Deferred Capital Bond Funding

In March 2009, the City issued \$103 million in General Fund backed lease-revenue bonds (DC 1) to fund deferred capital projects. In March 2012, Council approved the Five-Year Deferred Capital Funding Plan (FY 2013-2017), known as Enhanced Option B, which provides a mix of lease-revenue bond and cash funding for capital projects and ongoing maintenance. The City has issued DC 2 (\$75 million) in June 2012 and DC 2a (\$35 million) in FY 2013, which was an additional issuance not part of the original deferred capital bond schedule.

DC 3 (\$120 million) was approved by Council in January 2014 and planned to be split into two series with about \$66.4 million issued in spring 2014 and \$53.6 million issued in spring 2015. The first series of DC 3 has been delayed due to litigation filed by a third party. The City Attorney's Office anticipates this litigation to be resolved by the Superior Court sometime in the first half of FY 2015.

² TransNet revenue is derived from a half-cent sales tax. This initiative was approved by voters in 1988 and again in 2004 which authorized the tax through 2048.

As we have noted previously, the ongoing use of these bonds is neither sustainable nor sufficient to address the magnitude of the City’s infrastructure needs. This is due to limitations on available leasable properties and, more importantly, the 30-year obligation placed on the General Fund, which locks down a large portion of the General Fund and significantly limits discretionary spending over the long term. However, the deferred capital lease-revenue bonds have provided a significant new investment and source of funds for capital projects – particularly for transportation-related infrastructure – that otherwise would not have been funded.

As shown in the following table, about \$85.4 million of bond funds from DC 1, DC 2, and DC 2a have been used to fund street resurfacing (asphalt overlay) projects and an additional \$43.5 million is planned to be funded with DC 3. This will provide a total of about \$128.8 million from these bond issuances for street resurfacing projects. Deferred capital bonds have also been used to fund \$14.5 million for the replacement of concrete streets and \$14.0 million for replacement/installation of sidewalks and streetlights.

DEFERRED CAPITAL BOND FUNDING FOR TRANSPORTATION-RELATED INFRASTRUCTURE						
	DC 1	DC 2	DC 2a	DC 3 I	DC 3 II	
	(2009/10)	(2012)	(2013)	(planned 2015)	(planned 2015)	
	\$103.0	\$75.0	\$35.0	\$66.4	\$53.6	Total
Street Resurfacing	\$ 47.2	\$ 31.6	\$ 6.6	\$ 20.9	\$ 22.5	\$ 128.8
Concrete Streets	\$ 4.7	\$ -	\$ 9.8	\$ -	\$ -	\$ 14.5
Sidewalks	\$ 9.6	\$ -	\$ -	\$ 0.2	\$ 0.8	\$ 10.6
Streetlights	\$ 0.7	\$ 2.7	\$ -	\$ -	\$ -	\$ 3.4
Total Transportation Funding	\$ 62.2	\$ 34.3	\$ 16.4	\$ 21.1	\$ 23.3	\$ 157.3

TransNet Streets and Roads Program – 2014 RTIP

The 2014 RTIP includes projected TransNet funding and provides details on projects anticipated to be initiated and/or implemented during FY 2015 through FY 2019. Per TransNet requirements, revenue must be dedicated to fund transit, highway projects, local roads, and other transportation projects. At least 70% of funding is required to be spent on capital projects intended to relieve traffic congestion and 30% can be utilized to fund maintenance of transportation infrastructure.

The City’s 2014 RTIP anticipates utilizing TransNet revenue to fund major transportation and street projects, including \$10 million for phase 1 of the State Route 163 and Friars Road congestion relief project, as well as some bicycle facilities, resurfacing efforts, bridge rehabilitation, and traffic signal modernization. TSW staff indicated that the City’s FY 2015 share of TransNet funding totals about \$30 million, with that amount expected to increase moderately in successive years to about \$35.5 million in FY 2019. We have included the TransNet 2015 Proposed Budget and Five Year Program of Projects from the 2014 RTIP in Attachment 1 to this report and summarized the breakdown of planned expenditures in the following table.

SANDAG and the Regional Transportation Program

SANDAG has developed a Regional Transportation Plan (RTP) for the San Diego region which covers 40 years. The RTIP for each of SANDAG’s members represents an important tool in implementing the larger regional goals in the RTP. TransNet revenue is the primary source of funding for this plan.

TRANSNET FUNDING PER FISCAL YEAR						
<i>\$ in Millions</i>	FY 2015	FY 2016	FY 2017	FY 2018	FY 2019	Total
Standalone Capital Projects	\$ 6.6	\$ 15.7	\$ 5.8	-	-	\$ 28.1
Annual Allocations (street resurfacing, new walkways, and traffic control)	12.9	4.7	14.7	21.3	22.5	76.2
Ongoing Maintenance	8.9	9.3	9.6	10.0	10.5	48.3
Traffic Engineering Operations	1.2	1.2	2.0	2.0	2.0	8.5
Administrative Expenses	0.3	0.3	0.3	0.3	0.4	1.7
Total	\$ 30.0	\$ 31.2	\$ 32.4	\$ 33.7	\$ 35.5	\$ 162.8

Ongoing Fund Balance for TransNet

The City maintains a carryover balance in its TransNet fund each year. TransNet rules allow the City to draw down a maximum of 30% of the cash balance. In the past, CIP projects were allocated full funding even though that funding could often not be spent in a reasonable time. Additionally, as there is no cap on the carryover balance of TransNet funds, other sources of funding that have time-restrictions are often used in place of TransNet funding.

The City recently moved forward with a phased-funding approach that allows phased-in funding of projects, and continues to make improvements to its contracting program. These changes should assist the City in drawing down its carryover balance to the extent permitted by TransNet rules, though some carryover balance is expected.

Carryover from FY 2014 is budgeted at \$48.6 million, with carryover from FY 2015 estimated to be \$56.3 million.

Gas Tax Fund

The Gas Tax Fund receives revenues through tax on gasoline sales. The State Excise Tax on gasoline is currently 18 cents per gallon. The City receives a share of that revenue through a formula based on the vehicle registration, assessed property valuation, and population in the City. The Fund provides for street and streetlight maintenance, traffic signs, median landscaping, and tree-trimming. The FY 2014 Adopted Budget included \$20.7 million in revenue and expenditures from the Gas Tax Fund. The FY 2015 Budget includes \$20.1 million in total revenues (of which \$19.9 million is generated directly from the Gas Tax) and expenditures. Actual gas tax revenue growth increases and decreases in line with overall sales tax growth, as it is a component of the citywide sales tax.

Prop 42 Replacement – Transportation Relief Fund

Proposition 42 was a state sales tax on gasoline that provides funding for street and road maintenance, rehabilitation, reconstruction, and storm damage repair. This tax was repealed in 2010 and replaced with the excise tax described above. Revenue to cities to replace the difference is generated from a flat per gallon tax. The FY 2015 Budget includes \$12.5 million in Proposition 42 replacement funding for transportation project expenditures and \$14.4 million in incoming revenue. This revenue amount represents a decrease of \$5 million from FY 2014 due to a 3.5 cent reduction in the per-gallon excise tax.

General Fund

The General Fund also provides funding for TSW's operations and maintenance for streets, sidewalks, and streetlights in the City's operating budget. General Fund monies are an important funding source for maintenance given that many funding sources – such as deferred capital bonds – cannot be utilized for maintenance. Other funding sources often have limits on the amount that can be utilized for maintenance, such as the 30% limit on maintenance funding associated with TransNet funding. In FY 2015 the Mayor dedicated 62% or \$24.7 million of total new revenue growth in the General Fund toward infrastructure, including condition assessments, maintenance and repair, deferred capital debt service, and streetlight and sidewalk improvements.

Transportation-Related Infrastructure Programs

Streets

Resurfacing (Slurry Seal and Asphalt Overlay) and Concrete Street Replacement

The Street Division's resurfacing program for asphalt streets includes two primary treatments: slurry seal and asphalt overlay. Slurry seal is the application of a thin layer of up to one-quarter inch thick seal coat treatment used to preserve the state of asphalt in good condition. Slurry sealing is considered to be maintenance, funded from the Operating Budget, and is recommended to be applied at years 7 and 14 of a street's life. In contrast, asphalt overlay includes the placement of a new layer of asphalt at a thickness of 1-3 inches over an old worn out street surface. Overlay is considered to be a capital project, funded from the CIP budget, and generally applied at year 21.

Concrete streets essentially require full replacement which is a capital project and separate from asphalt overlay contracts. TSW staff indicated that the average length a concrete street should last before it needs major work is 75 years. However, every time a trench cut is made in the street it causes a major distress on the pavement and can hasten the need for replacement.

The City's goal is to replace concrete streets every 50 years, but this goal is rarely met due to limited resources.

Budgeting for resurfacing and concrete street replacement includes various funding sources as shown in the following table. Note that for FY 2015, we are including a projected \$43.5 million for asphalt overlay from DC 3. The first series of DC 3 will be issued when litigation currently delaying the bond issuance is resolved in Superior Court likely in the fall 2015.

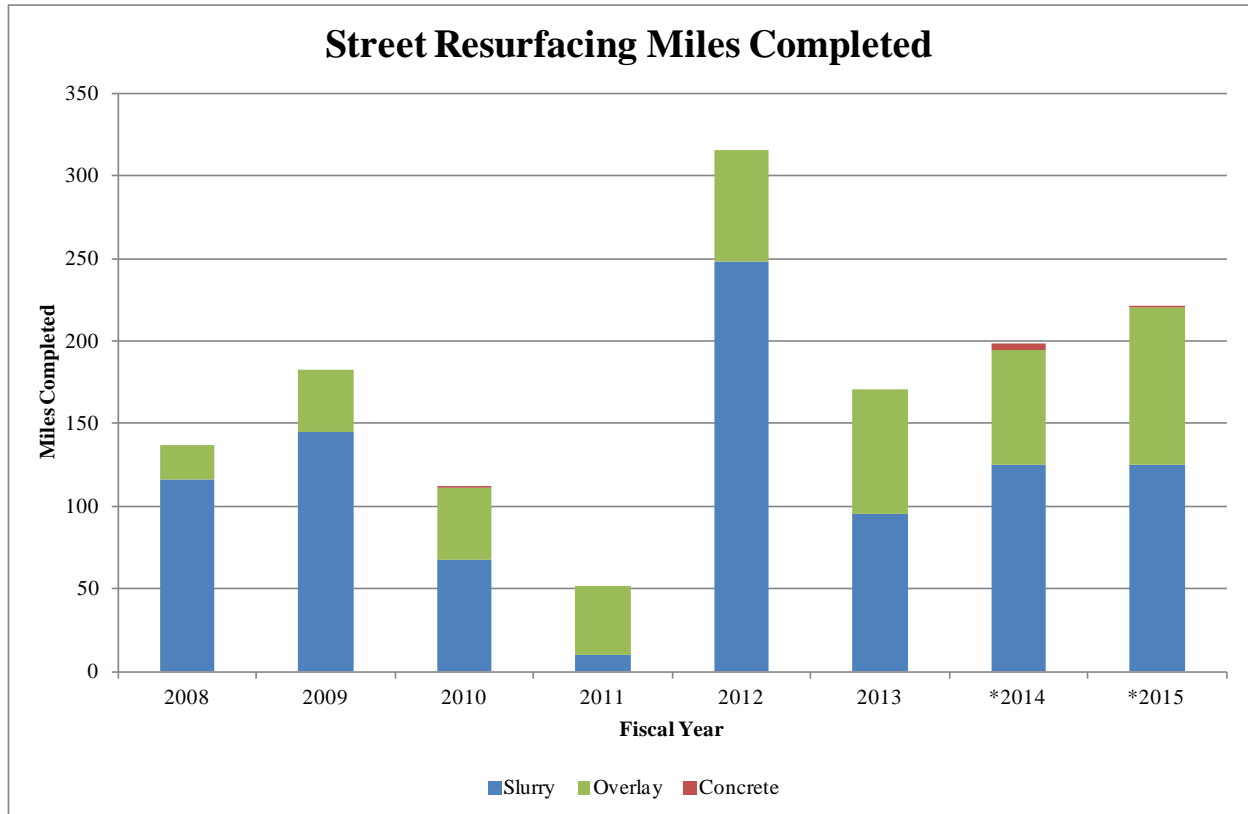
Budgeted Street Resurfacing and Concrete Street Replacement FY 2010-FY 2015							
<i>\$ in Millions</i>	FY 2010	FY 2011	FY 2012	FY 2013	FY 2014	FY 2015	Total
Slurry Seal							
General Fund	\$ -	\$ -	\$ -	\$ -	\$ -	\$ -	\$ -
Prop 1B	-	3.3	-	-	-	-	\$ 3.3
Prop 42	15.0	-	3.4	15.2	17.2	12.5	\$ 63.3
Prop 42 Replacement	-	13.3	-	-	-	-	\$ 13.3
Total Slurry Seal	\$ 15.0	\$ 16.6	\$ 3.4	\$ 15.2	\$ 17.2	\$ 12.5	\$ 79.9
Asphalt Overlay							
General Fund	\$ -	\$ -	\$ -	\$ 2.2	\$ -	\$ -	\$ 2.2
Prop 1B	-	9.9	-	-	-	-	\$ 9.9
Prop 42	-	-	-	-	-	1.9	\$ 1.9
Gas Tax	-	-	11.8	-	-	-	\$ 11.8
TransNet	-	-	13.4	-	-	7.8	\$ 21.2
Street Damage Fund	-	-	-	-	2.0	2.0	\$ 4.0
DC 1	47.8	-	-	-	-	-	\$ 47.8
DC 2	-	-	-	29.4	-	-	\$ 29.4
DC 2a	-	-	-	-	5.2	-	\$ 5.2
DC 3 (projected)	-	-	-	-	-	43.5	\$ 43.5
Total Asphalt Overlay	\$ 47.8	\$ 9.9	\$ 25.2	\$ 31.6	\$ 7.2	\$ 55.2	\$ 176.9
Concrete Street Replacement							
General Fund	\$ -	\$ -	\$ -	\$ 2.4	\$ -	\$ -	\$ 2.4
Prop 42	\$ -	\$ -	\$ -	\$ -	\$ 1.5	\$ -	\$ 1.5
TransNet	\$ -	\$ -	\$ 5.0	\$ -	\$ -	\$ -	\$ 5.0
DC 1	\$ 3.7	\$ -	\$ -	\$ -	\$ -	\$ -	\$ 3.7
DC 2	\$ -	\$ -	\$ 1.0	\$ -	\$ -	\$ -	\$ 1.0
DC 2a	\$ -	\$ -	\$ -	\$ -	\$ 9.8	\$ -	\$ 9.8
Total Concrete	\$ 3.7	\$ -	\$ 6.0	\$ 2.4	\$ 11.3	\$ -	\$ 23.4
TOTAL	\$ 66.5	\$ 26.5	\$ 34.6	\$ 49.2	\$ 35.7	\$ 67.7	\$ 280.2

When budgeting for resurfacing and concrete street replacement, Street Division staff estimate “funded miles” based on the amount of funds budgeted. Funded miles are not equivalent to actual miles completed, which depend on many variables including the condition of the roadway and whether projects are completed within the fiscal year. The rule of thumb for funded miles is that they represent a rough estimate based on:

- \$100,000 /mile for slurry seal;
- \$500,000/mile for asphalt overlay; and
- \$1 million/mile for concrete since it requires full replacement.

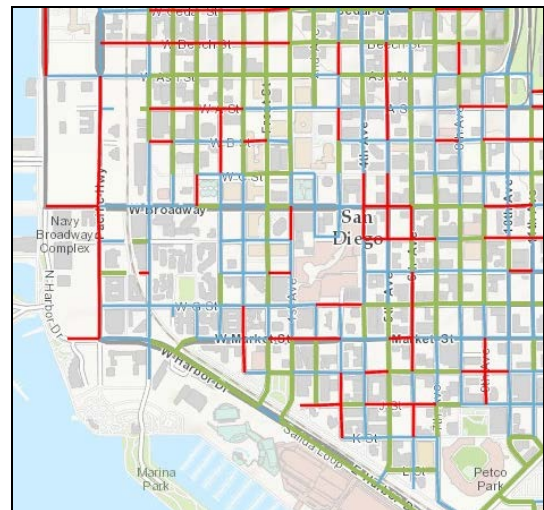
The following chart shows actual linear miles completed for fiscal years 2008 through 2013 and estimates of miles to be completed in fiscal years 2014 and 2015. Note that although FY 2013 represents a decrease from FY 2012, this is largely due to resurfacing that was originally

scheduled for prior years not undertaken until FY 2012. The delay was primarily caused by contracting issues which have since been resolved.³



To prioritize and select City streets to be resurfaced, Street Division uses its Pavement Management System (Synergy). This system stores current and historical data on the overall condition of streets, such as potholes and cracking and information about ride quality. The software determines the best method to maintain each section of street and analyzes the entire City street network to find the most cost effective plan given specific budgetary constraints.

TSW recently provided its list of streets to be resurfaced (asphalt overlay) in FY 2015 and we have included this as Attachment 2 to this report. The list of streets to be slurry sealed in FY 2015 will be completed by the end of June 2014. Additionally, Street Division’s website includes an interactive pavement condition map which shows current OCI for each street segment. A screen shot of this map is shown to the right, and the website is located at the following link: <http://sandiego.maps.arcgis.com/apps/OnePane/basicviewer/index.html?appid=66f857f6e3144b37b2b32be72cc3a211>.



³ The process for bid and award of resurfacing contracts now goes through the Public Works Contracting Branch.

Condition Assessment

The most recent assessment of streets was concluded in March 2011 and included 100% of the City's improved streets. Street condition assessments are recommended to be conducted every four years, and the FY 2015 Budget includes \$560,000 for the updated assessment which is anticipated to begin in March 2015. One potential change to the condition assessment will be to include the City's unimproved right-of-way. Staff is currently assessing the extent of the City's unimproved streets to determine whether including them in the condition assessment would be feasible.

Pothole Program

The City repairs over 30,000 potholes per year using materials ranging from hot patch compound to bagged asphalt. In FY 2015, the City will continue its transition to a regional approach for patching potholes which was recommended in a report by the City Auditor.⁴ This approach will allow crews of City workers to repair potholes already reported to the City as well as those that are found while repairs of reported potholes are being conducted, as opposed to only repairing specific potholes reported to the City. The General Fund provides support for the program, and the FY 2015 Budget included implementation of an alternative efficiencies proposal for Street and Sidewalk maintenance that added 14.00 FTEs to the Department.⁵ These positions will support the pothole program and the regional approach to pothole and street repairs.

Sidewalks

Condition Assessment

The FY 2014 Adopted Budget included \$1.0 million for TSW's Street Division to conduct a sidewalk assessment using in-house staff (engineering students) to walk the City's estimated 5,000 miles of sidewalks. This included about \$697,000 for 14.00 FTEs (2.00 limited junior civil engineering and 12.00 for student engineering positions) for the approximate one year duration of the assessment. The estimate also included \$326,000 for related non-personnel costs, such as hand held GPS devices. Staff indicated that hardware costs were less than anticipated and will likely result in a \$150,000 savings in FY 2014. The FY 2015 Budget includes \$105,000 for completing the assessment.

The assessment began in January 2014, and staff have walked 1,370 miles to date. The biggest challenges staff have faced are curious property owners, but the assessment is on track to be completed in December 2014. After the first data upload into SAP, which is anticipated to be in late June 2014, staff will address any safety issues that are identified.

75/25 Cost Share Program to Repair Sidewalks

Given that the assessment is likely to result in a large backlog of deferred capital projects for sidewalks, it is important to understand who is responsible for repairing sidewalks. Per California Streets and Highway Code (Sections 5610 through 5618), sidewalks are owned and

⁴ Office of the City Auditor, Performance Audit of the Street Division's Pothole Repair Operations (OCA-13-012, April 2013).

⁵ Street and sidewalk maintenance went through managed competition in FY 2013 and the employee team was successful. However, following the audit of pothole repair operations, TSW identified and implemented the alternative efficiencies proposal which was intended to improve efficiency utilizing the regional approach.

maintained by adjacent property owners. However, the City is often held liable when a citizen is injured due to sidewalk disrepair. The City currently has a 50/50 cost share program to repair sidewalks (based on Council Policy 200-12), in which the City splits the cost of sidewalk repair with property owners. The City budgets roughly \$100,000 annually for this program. For FY 2015, the Adopted Budget includes an additional \$200,000 to enable the City to increase its share from 50% of repair costs to 75%, which provides an opportunity for property owners to have sidewalks repaired during FY 2015 at a lower cost to themselves than in previous fiscal years.

At the request of the Council Infrastructure Committee, the City has formed a Sidewalk Policy Working Group to assess the City's current sidewalk policy. The Group anticipates reporting its findings/potential recommendations to the Infrastructure Committee in fall 2014.

Bikeways

The City currently maintains a 510-mile network of bicycle transit corridors, including about 72 miles of off-street paved paths, 309 miles of bike lanes, and 113 miles of bike routes, with an additional 16 miles of freeway shoulders open to bicyclists. In December, 2013, the City approved an update to its Bicycle Master Plan which recommends the addition of 595 miles of bikeways in the City over the next 20 years. The Bicycle program also includes installation of support facilities such as bicycle racks and lockers.

New bike lanes and routes are often installed in conjunction with the street resurfacing program discussed earlier in this report. These installations entail adding necessary pavement markings and signage. In contrast, new bike paths are separate paved 'roads' exclusively for non-motorized traffic and are more costly to install because they require environmental review and additional permits. Costs for new bike paths can be as much as \$1 million per mile.

Funding supporting the Bicycle Program is derived from TransNet, the Gas Tax, the General Fund, and grants. Full build-out of the updated Bicycle Master Plan is expected to cost roughly \$312 million, with annual maintenance costs of approximately \$4 million upon completion. SANDAG recently approved a Regional Bike Early Action Program, which will provide \$200 million over the next 10 years to fund bicycle-related projects in the region. That plan identifies 29 projects to fund, with 19 of those projects in the City. Of those 19 projects, 11 are included as high-priority projects in the City's Bicycle Master Plan.

Street Lights

The City has an inventory of over 40,000 street lights which are maintained by TSW, including 9,000 that belong to community lighting districts which pay special assessment fees to support lighting in their neighborhoods. An additional 4,000 lights are located in parks, ball fields, and other City facilities.

The cost for installation of new street lights ranges from \$2,000 per light, when adding lights to existing poles, to \$15,000 per light when new poles are required. New street lights installation and maintenance of existing streetlights are funded by the General Fund, special assessment fees noted above, Gas Tax, and TransNet. The FY 2015 Budget includes \$1.4 million in funding for street and sidewalk improvements, of which TSW indicated \$400,000 could be dedicated to street lights. An additional \$1 million was provided in the May Revise bringing the total amount dedicated to streetlights from the General Fund in FY 2015 to \$1.4 million. TSW staff indicated

that priority locations for streetlight installations will be determined based on the Department's unfunded needs list and an evaluation of areas where missing or new streetlights could enhance public safety.

Additionally, TSW has indicated that future light-related needs include the replacement of older groups of light powered by series-circuits, which are discussed in more detail below.

ISSUES TO CONSIDER

Series Circuit Street Lights

In several older neighborhoods, City streetlights are powered with high-voltage series circuits in which all the lights on a circuit are connected on a single path. There are 36 series circuits of street lights left in the City, with between 17 and 30 streetlight poles on each circuit. Any damage to the circuit results in all the streetlights on that circuit going out, and many of these circuits rely on old wires that are not electrically grounded and/or are buried at a depth as shallow as 18 inches. When circuits are damaged, TSW crews must identify where the damage exists through a labor-intensive process that involves testing current at each pole on the circuit, and then further narrowing where damage might exist based on that testing.

TSW is currently replacing these series-circuits as funding allows. Replacement and modernization of the circuits costs between \$700,000 and \$1.5 million per circuit depending on its size, with an average replacement cost of \$1 million per circuit. The cost to replace all existing series circuits is estimated at \$36 million; no single source of funding has been dedicated to replacement of these circuits. Given the ongoing recurrence of this issue in certain neighborhoods and the labor-intensive repairs that are repeatedly required for these circuits, Council may want to consider utilizing a portion of deferred capital bond funding for this purpose or providing alternative funding at Mid-Year.


CONCLUSION/RECOMMENDATION

Addressing the City's significant infrastructure needs, which could be \$2 billion or more, is one of the highest priorities for the Mayor, Council, and citizens. Transportation infrastructure represents a substantial and highly visible component of the City's infrastructure needs that impacts both citizens and tourists citywide. The deferred capital backlog for streets is currently estimated to be \$478 million, and an ongoing condition assessment of the City's estimated 5,000 miles of sidewalks is anticipated to result in a considerable backlog of deferred capital projects for sidewalks when it is completed in December 2014.

Unlike other General Funded asset types which have limited sources for funding needed projects, the City has several ongoing funding sources that are restricted to use for transportation-related capital projects and maintenance. This includes annual revenues of about \$30 million from TransNet, \$20 million from Gas Tax, and \$12 million from Prop 42 Replacement Funds. In addition, the City has utilized about \$113 million from deferred capital bonds (DC 1, DC 2, and DC 2a) for transportation-related capital projects, including \$84.5 million for street resurfacing. An additional \$43.5 for street resurfacing is planned to be funded with DC 3. The first series of DC 3 will be issued when litigation, currently delaying the bond issuance, is resolved in Superior Court likely in the fall 2015. This will provide a total of \$128.8 million from these bond issuances for funding transportation projects. However, even when the lease-revenue bond issue

is successfully resolved in court, the ongoing use of lease-revenue bonds is not a sustainable or recommended solution to address the City's substantial infrastructure needs.


It is clear from the FY 2015 Adopted Budget that even with improved financial conditions, the City has significant, credible priorities competing for limited funds. Current infrastructure funding sources are not sustainable and do not generate enough funding to address the problem, and it is clear that the City must consider pursuing alternative revenue sources. The introduction of the Multi-year Capital Improvements Plan at the Infrastructure Committee meeting on July 23, 2014, will provide a catalyst for discussions regarding identifying a comprehensive approach for funding the City's significant infrastructure needs over the long term.



Erin Noel
Fiscal & Policy Analyst



Charles E. Modica, Jr.
Fiscal & Policy Analyst



APPROVED: Andrea Tevlin
Independent Budget Analyst

Attachment 1: TRANSNET 2015 Proposed Budget and Five-Year Program of Projects

Attachment 2: Anticipated Streets to Be Resurfaced in FY 2015

TRANSNET 2015 Proposed Budget and Five Year Program of Projects

CIP	Project Title	Council District	Fiscal Year 2015	Fiscal Year 2016	Fiscal Year 2017	Fiscal Year 2018	Fiscal Year 2019
S-00613	Torrey Pines Road Improvements Phase 2	1		1,500,000			
S-00851	State Route 163 and Friars Road, Phase I	7		10,000,000			
S-00856	El Camino Real Road and Bridge Widening	1		3,200,000			
S-00864	Streamview Drive	4	1,550,000				
S-00870	Old Olay Mesa Road-Westerly	8	2,174,775				
S-00871	West Mission Bay Drive Bridge over San Diego River	2	1,000,000				
S-00907	Linda Vista Road and Genesee Avenue	7	565,000				
S-00915	University Avenue Mobility Project	3	750,314		1,200,000		
S-00928	La Jolla Mesa Drive Sidewalk	1	500,000				
S-00981	El Camino Real/State Route 56 Bike Path Connector	1	83,700				
S-14009	SR94/Eucild Ave Interchange Improvements	4			3,050,000		
S-11060	Olay Truck Route Widening Phase 4	8		2,500,000			
	Stand-Alone Projects Total		6,623,789	15,700,000	5,750,000	0	0
	Annual Allocations						
A-IA.00001	Minor Bicycle Facilities	Citywide	750,000	750,000	750,000	750,000	750,000
A-ID.00005	Resurfacing of City Streets	Citywide	7,825,225		3,450,000	6,000,000	9,000,000
A-IE.00001	Bridge Rehabilitation - Citywide	Citywide	500,000	500,000	500,000	500,000	500,000
A-IG.00001	Median Installation	Citywide	100,000	100,000	100,000	100,000	100,000
A-IH.00001	Street Lights - Smart Growth Areas	Citywide	100,000	100,000	100,000	100,000	100,000
A-IK.00001	New Walkways (Sidewalks - Citywide)	Citywide	1,064,515	1,000,000	1,000,000	1,000,000	1,000,000
A-IL.00002	School Traffic Safety Improvements	Citywide	200,000	100,000	200,000	200,000	200,000
A-IL.00001	Traffic Control/Calmng Measures - Smart Growth Areas	Citywide	1,000,000	1,000,000	1,000,000	1,000,000	1,000,000
A-IL.00002	Traffic Signal Interconnect Projects	Citywide	100,000	100,000	100,000	100,000	100,000
A-IL.00004	Traffic Signals - Citywide	Citywide	550,000	550,000	750,000	750,000	750,000
A-IL.00005	Traffic Signals - Modifications/Modernization	Citywide	715,801	519,521	1,050,000	1,050,000	1,050,000
TBD	Complete Streets Transportation Enhancements	Citywide			5,694,490	9,784,995	7,970,025
	Annual Allocations Total		12,905,541	47,19,521	14,694,490	21,334,995	22,520,025
	Total CIP Program		19,529,330	20,419,521	20,444,490	21,334,995	22,520,025
	Administrative Expenditures -1%		300,100	311,970	324,330	337,180	354,280
	Maintenance - 30%		8,912,970	9,265,509	9,632,601	10,014,246	10,522,116
	Congestion Relief/Traffic Engineering Operations		1,200,000	1,200,000	2,031,579	2,031,579	2,031,579
	RAMS Payment - only program through 2015 per SANDAG		67,600				
	Total = CIP + Administration + Maintenance + Congestion Relief		30,010,000	31,197,000	32,433,000	33,718,000	35,428,000
	Total Estimated Revenue per SANDAG		30,010,000	31,197,000	32,433,000	33,718,000	35,428,000

ANTICIPATED STREETS TO BE RESURFACED

ATTACHMENT 2

SEGMENT	STREET	FROM	TO	COMMUNITY
SS-000001	01ST AV	ARBOR DR	END	UPTOWN
SS-000246	07TH AV	C ST	B ST	CENTRE CITY
SS-000245	07TH AV	B ST	A ST	CENTRE CITY
SS-000244	07TH AV	A ST	ASH ST	CENTRE CITY
SS-000263	08TH AV	ASH ST	BEECH ST	CENTRE CITY
SS-000290	09TH AV	B ST	A ST	CENTRE CITY
SS-000292	09TH AV	BROADWAY	C ST	CENTRE CITY
SS-000289	09TH AV	A ST	ASH ST	CENTRE CITY
SS-001035	43RD ST	ORANGE AV	EL CAJON BL	CITY HEIGHTS
SS-001059	44TH ST	MAPLE ST	OLIVE ST	CITY HEIGHTS
SS-001087	45TH ST	BEGIN	MARKET ST	ENCANTO
SS-001323	54TH ST	SANTA MARGARITA ST	IMPERIAL AV	ENCANTO
SS-001345	55TH ST	AMANDA ST	IMPERIAL AV	ENCANTO
SS-001346	55TH ST	SANTA MARGARITA ST	AMANDA ST	ENCANTO
SS-001676	ACHESON ST	CAM MANGANA	BURTON ST	LINDA VISTA
SS-001727	ADAMS AV	MARLBOROUGH DR	EDGEWARE RD	KENSINGTON-TALMADGE
SS-001729	ADAMS AV	42ND ST	BIONA DR	KENSINGTON-TALMADGE
SS-001726	ADAMS AV	KENSINGTON DR	MARLBOROUGH DR	KENSINGTON-TALMADGE
SS-001728	ADAMS AV	EDGEWARE RD	42ND ST	KENSINGTON-TALMADGE
SS-001760	ADAMS AV	BONNIE CT	KENSINGTON DR	KENSINGTON-TALMADGE
SS-001784	ADDISON ST	CLOVE ST	EMERSON ST	PENINSULA
SS-001922	AIRWAY RD	SANYO AV	HEINRICH HERTZ DR	OTAY MESA
SS-030373	AIRWAY RD	MICHAEL FARADAY DR	ENRICO FERMI DR	OTAY MESA
SS-001975	ALAMITOS AV	MAIN (SB) ST	VERUS ST	OTAY MESA-NESTOR
SS-001976	ALAMITOS AV	VERUS ST	MANYA ST	OTAY MESA-NESTOR
SS-001977	ALAMITOS AV	MANYA ST	CHARLES AV	OTAY MESA-NESTOR
SS-002128	ALFRED AV	CLARA LEE AV	ESTRELLA AV	NAVAJO
SS-002129	ALFRED AV	NEWBERRY ST	CLARA LEE AV	NAVAJO
SS-002245	ALTA VIEW DR	PARKSIDE AV	S WOODMAN ST	SKYLINE-PARADISE HILLS
SS-002240	ALTA VIEW DR	LEYTE POINT DR	ALSACIA ST	SKYLINE-PARADISE HILLS
SS-002239	ALTA VIEW DR	DUSK DR	LEYTE POINT DR	SKYLINE-PARADISE HILLS
SS-002325	AMANDA ST	55TH ST	END	ENCANTO
SS-002541	ANZA DR	BEACON DR	RYTKO ST	SKYLINE-PARADISE HILLS
SS-002540	ANZA DR	RYTKO ST	BONSALL ST	SKYLINE-PARADISE HILLS
SS-002608	ARBOLES ST	ELDERGARDENS ST	WENRICH DR	NAVAJO
SS-002889	ASH ST	CACTUSRIDGE ST	38TH ST	CITY HEIGHTS
SS-003069	AVERIL RD	W SAN YSIDRO BL	SUNSET LN	SAN YSIDRO
SS-003066	AVERIL RD	BLACKSHAW LN	SOUTH VISTA AV	SAN YSIDRO
SS-003067	AVERIL RD	PEARL LN	BLACKSHAW LN	SAN YSIDRO
SS-003183	AVNDA DEL MEXICO	DAHLIA (SB) AV	ELM AV	OTAY MESA-NESTOR
SS-003296	B ST	10TH AV	11TH AV	CENTRE CITY
SS-003295	B ST	09TH AV	10TH AV	CENTRE CITY
SS-003294	B ST	08TH AV	09TH AV	CENTRE CITY
SS-003291	B ST	05TH AV	06TH AV	CENTRE CITY
SS-003290	B ST	04TH AV	05TH AV	CENTRE CITY
SS-003316	B ST	28TH ST	29TH ST	GREATER GOLDEN HILL
SS-003289	B ST	03RD AV	04TH AV	CENTRE CITY
SS-003307	B ST	29TH ST	30TH ST	GREATER GOLDEN HILL
SS-003313	B ST	PARK BL	16TH ST	CENTRE CITY
SS-003306	B ST	27TH ST	28TH ST	GREATER GOLDEN HILL
SS-003308	B ST	30TH ST	31ST ST	GREATER GOLDEN HILL
SS-003386	BAKER ST	MC GRAW ST	LLOYD ST	CLAIREMONT MESA
SS-003385	BAKER ST	MORENA BL	MC GRAW ST	CLAIREMONT MESA
SS-003392	BALBOA ARMS DR	DERRICK DR	MT ABERNATHY AV	CLAIREMONT MESA
SS-003542	BANTAM AV	HARCOURT DR	PALACE DR	SERRA MESA
SS-003543	BANTAM AV	MARATHON DR	HARCOURT DR	SERRA MESA
SS-003634	BASSMORE DR	RIVERHEAD DR	SUNDEVIL WY	RANCHO PENASQUITOS
SS-003635	BASSMORE DR	MUFFIN CT	RIVERHEAD DR	RANCHO PENASQUITOS
SS-003857	BEECH ST	FERN ST	GROVE ST	GREATER GOLDEN HILL
SS-003877	BEECH ST	38TH ST	HOME AV	CITY HEIGHTS
SS-003952	BELMONT AV	EAST MTN VIEW DR	39TH ST	NORMAL HEIGHTS
SS-004016	BENTON PL	EAST MTN VIEW DR	35TH ST	NORMAL HEIGHTS
SS-004212	BIG DIPPER WY	SHOOTING STAR DR	END	SAN YSIDRO
SS-004226	BILLOW DR	SAN VICENTE ST	WADE ST	SKYLINE-PARADISE HILLS
SS-004333	BLACK MTN RD	OVIEDO ST	LETHBRIDGE WY	RANCHO PENASQUITOS
SS-004358	BLACK MTN RD	MIRAMAR RD	ACTIVITY RD	MIRA MESA
SS-004368	BLACK MTN RD	MAYA LINDA RD	CARROLL CANYON RD	MIRA MESA
SS-004366	BLACK MTN RD	MERCY RD	CANYONSIDE PARK DY	MIRA MESA
SS-004349	BLACK MTN RD	MORNING BREEZE WY	CAPRICORN WY	MIRA MESA
SS-004332	BLACK MTN RD	LETHBRIDGE WY	STARGAZE AV	RANCHO PENASQUITOS
SS-004331	BLACK MTN RD	STARGAZE AV	WESTVALE RD	RANCHO PENASQUITOS
SS-004326	BLACK MTN RD	MALER RD	CALLE DE VISTA OESTE	RANCHO PENASQUITOS
SS-004353	BLACK MTN RD	MIRA MESA BL	GEMINI AV	MIRA MESA
SS-004351	BLACK MTN RD	GALVIN AV	LONGRIDGE WY	MIRA MESA
SS-004356	BLACK MTN RD	CARROLL CENTRE RD	MAYA LINDA RD	MIRA MESA
SS-004327	BLACK MTN RD	WESTVALE RD	MALER RD	RANCHO PENASQUITOS
SS-004354	BLACK MTN RD	HILLERY DR	MIRA MESA BL	MIRA MESA
SS-004348	BLACK MTN RD	CAPRICORN WY	ROCKFIELD WY	MIRA MESA
SS-004352	BLACK MTN RD	GEMINI AV	GALVIN AV	MIRA MESA
SS-004346	BLACK MTN RD	ROCKFIELD WY	WESTVIEW PY	MIRA MESA
SS-004355	BLACK MTN RD	CARROLL CANYON RD	GOLD COAST DR	MIRA MESA
SS-004357	BLACK MTN RD	ACTIVITY RD	CARROLL CENTRE RD	MIRA MESA

ANTICIPATED STREETS TO BE RESURFACED

ATTACHMENT 2

SEGMENT	STREET	FROM	TO	COMMUNITY
SS-004344	BLACK MTN RD	BABAUTA RD	MERCY RD	MIRA MESA
SS-004367	BLACK MTN RD	GOLD COAST DR	HILLERY DR	MIRA MESA
SS-004384	BLACKPOOL RD	DEEROCK PL	MEADOWBROOK DR	SKYLINE-PARADISE HILLS
SS-004385	BLACKSHAW LN	AVERIL RD	END	SAN YSIDRO
SS-004430	BLOOMFIELD RD	DEEROCK PL	MEADOWBROOK DR	SKYLINE-PARADISE HILLS
SS-004713	BOUNTY ST	LANCE ST	END	NAVAJO
SS-004873	BRIDGEVIEW DR	WHITE SAGE LN	END	CITY HEIGHTS
SS-004935	BROADWAY	PARK BL	13TH ST	CENTRE CITY
SS-004928	BROADWAY	05TH AV	06TH AV	CENTRE CITY
SS-004936	BROADWAY	13TH ST	14TH ST	CENTRE CITY
SS-004933	BROADWAY	10TH AV	11TH AV	CENTRE CITY
SS-004932	BROADWAY	09TH AV	10TH AV	CENTRE CITY
SS-004924	BROADWAY	01ST AV	02ND AV	CENTRE CITY
SS-004925	BROADWAY	02ND AV	03RD AV	CENTRE CITY
SS-005131	BUNKER HILL ST	PRINCETON AV	MOULTRIE AV	CLAIREMONT MESA
SS-005130	BUNKER HILL ST	ETHAN ALLEN AV	PRINCETON AV	CLAIREMONT MESA
SS-005129	BUNKER HILL ST	PAUL JONES AV	ETHAN ALLEN AV	CLAIREMONT MESA
SS-005316	CACTUSRIDGE CT	CACTUSRIDGE ST	END	CITY HEIGHTS
SS-005317	CACTUSRIDGE ST	WHITE SAGE LN	CEDAR ST	CITY HEIGHTS
SS-005321	CACTUSVIEW DR	CACTUSRIDGE ST	PARROT ST	CITY HEIGHTS
SS-005390	CALIENTE AV	OCEAN VIEW HILLS PY	AIRWAY RD	OTAY MESA
SS-005541	CALLE GAVIOTA	SEASCAPE DR	RANCHO HILLS DR	SKYLINE-PARADISE HILLS
SS-005540	CALLE GAVIOTA	ROANOKE ST	SEASCAPE DR	SKYLINE-PARADISE HILLS
SS-006096	CANDIDA ST	TIERRA GRANDE ST	KEARNY VILLA RD	MIRA MESA
SS-006154	CANTAMAR PL	CANTAMAR RD	END	OTAY MESA-NESTOR
SS-006155	CANTAMAR RD	SATURN BL	CANTAMAR PL	OTAY MESA-NESTOR
SS-006156	CANTAMAR RD	CANTAMAR PL	CERRISSA ST	OTAY MESA-NESTOR
SS-006232	CAPPS ST	28TH ST	UTAH ST	GREATER NORTH PARK
SS-006235	CAPPS ST	29TH ST	30TH ST	GREATER NORTH PARK
SS-006233	CAPPS ST	UTAH ST	GRANADA AV	GREATER NORTH PARK
SS-006234	CAPPS ST	GRANADA AV	29TH ST	GREATER NORTH PARK
SS-006236	CAPPS ST	30TH ST	RAY ST	GREATER NORTH PARK
SS-006305	CARLETON SQ	CARLETON ST	END	PENINSULA
SS-006303	CARLETON SQ	BEGIN	CARLETON ST	PENINSULA
SS-006302	CARLETON SQ	BEGIN	END	PENINSULA
SS-006306	CARLETON SQ	BEGIN	END	PENINSULA
SS-006304	CARLETON SQ	BEGIN	END	PENINSULA
SS-006312	CARLETON ST	WILLOW ST	PLUM ST	PENINSULA
SS-006311	CARLETON ST	PLUM ST	CLOVE ST	PENINSULA
SS-006319	CARLETON ST	EMERSON ST	FENELON ST	PENINSULA
SS-006308	CARLETON ST	CARLETON SQ	CARLETON SQ	PENINSULA
SS-006309	CARLETON ST	FENELON ST	CARLETON SQ	PENINSULA
SS-006307	CARLETON ST	CARLETON SQ	LIGGETT DR	PENINSULA
SS-006310	CARLETON ST	CLOVE ST	EMERSON ST	PENINSULA
SS-006425	CARMEL MTN RD	FREEPORT RD	STONEY CREEK RD	RANCHO PENASQUITOS
SS-006418	CARMEL MTN RD	STONEY CREEK RD	VIA RIMINI	RANCHO PENASQUITOS
SS-006442	CARMEL MTN RD	GERANA ST	PENASQUITOS DR	RANCHO PENASQUITOS
SS-006427	CARMEL MTN RD	RANCHO PENASQUITOS BL	PASEO CARDIEL	RANCHO PENASQUITOS
SS-006422	CARMEL MTN RD	SUNDEVIL WY	PASEO MONTALBAN	RANCHO PENASQUITOS
SS-006424	CARMEL MTN RD	PASEO CARDIEL	FREEPORT RD	RANCHO PENASQUITOS
SS-006444	CARMEL MTN RD	VIA SAN MARCO	CAMTA DELUZ	RANCHO PENASQUITOS
SS-006443	CARMEL MTN RD	CAMTA DELUZ	GERANA ST	RANCHO PENASQUITOS
SS-006415	CARMEL MTN RD	VIA RIMINI	VIA SAN MARCO	RANCHO PENASQUITOS
SS-006541	CARROLL CANYON RD	BLACK MTN RD	MAYA LINDA RD	MIRA MESA
SS-006578	CARTWRIGHT ST	ORCUTT AV	ZION AV	NAVAJO
SS-006750	CEDAR LAKE AV	TWIN LAKE DR	COWLES MTN BL	NAVAJO
SS-006751	CEDAR ST	28TH ST	GRANADA AV	GREATER GOLDEN HILL
SS-006753	CEDAR ST	29TH ST	DALE ST	GREATER GOLDEN HILL
SS-006752	CEDAR ST	GRANADA AV	29TH ST	GREATER GOLDEN HILL
SS-006821	CENTRALOMA DR	CHATSWORTH BL	NIMITZ BL	PENINSULA
SS-006979	CHARMANT DR	LA JOLLA COLONY DR	LEBON DR	UNIVERSITY
SS-007015	CHATSWORTH BL	ZOLA ST	ALCOTT ST	PENINSULA
SS-007013	CHATSWORTH BL	BROWNING ST	CURTIS ST	PENINSULA
SS-007235	CIRCLE DR	39TH ST	39TH ST	NORMAL HEIGHTS
SS-007321	CLARA LEE AV	GREENBRIER AV	ALFRED AV	NAVAJO
SS-007359	CLAYTON DR	MIRAMAR RD	ACTIVITY RD	MIRA MESA
SS-007392	CLIFFRIDGE AV	CLIFFRIDGE CT	NOTTINGHAM PL	LA JOLLA
SS-007393	CLIFFRIDGE AV	CLIFFRIDGE WY	CLIFFRIDGE CT	LA JOLLA
SS-007394	CLIFFRIDGE AV	CLIFFRIDGE LN	CLIFFRIDGE WY	LA JOLLA
SS-007397	CLIFFRIDGE CT	CLIFFRIDGE AV	END	LA JOLLA
SS-007398	CLIFFRIDGE LN	CLIFFRIDGE AV	END	LA JOLLA
SS-007399	CLIFFRIDGE WY	CLIFFRIDGE AV	END	LA JOLLA
SS-007580	COLLEGE AV	ELDERGARDENS ST	CAM RICO	NAVAJO
SS-007548	COLLEGE AV	ROCKHURST DR	WENRICH DR	NAVAJO
SS-007581	COLLEGE AV	ST THERESE WY	ELDERGARDENS ST	NAVAJO
SS-007549	COLLEGE AV	LAMBDA DR	ROCKHURST DR	NAVAJO
SS-007547	COLLEGE AV	WENRICH DR	ST THERESE WY	NAVAJO
SS-007550	COLLEGE AV	DEL CERRO BL	LAMBDA DR	NAVAJO
SS-007657	COLONIAL AV	ROWAN ST	END	CITY HEIGHTS
SS-007803	CONIFER AV	BEGIN	HOLLISTER ST	OTAY MESA-NESTOR
SS-007911	COPLEY AV	IDAHO ST	UTAH ST	GREATER NORTH PARK
SS-007899	COPLEY AV	EAST MTN VIEW DR	END	NORMAL HEIGHTS

ANTICIPATED STREETS TO BE RESURFACED

ATTACHMENT 2

SEGMENT	STREET	FROM	TO	COMMUNITY
SS-007910	COPLEY AV	OREGON ST	IDAHO ST	GREATER NORTH PARK
SS-007922	CORAL REEF AV	BAHIA LN	SOLEDAD MTN RD	LA JOLLA
SS-007955	CORDREY CT	BEGIN	TRAILING DR	CITY HEIGHTS
SS-008075	COTTONWOOD RD	BEYER BL	FOOTHILL RD	SAN YSIDRO
SS-008203	CRAWFORD ST	VANDEVER AV	GLACIER AV	NAVAJO
SS-008201	CRAWFORD ST	RAINIER AV	ORCUTT AV	NAVAJO
SS-008202	CRAWFORD ST	GLACIER AV	RAINIER AV	NAVAJO
SS-008270	CROMWELL CT	CROMWELL PL	END	NORMAL HEIGHTS
SS-008301	CROWN POINT DR	MORRELL ST	FORTUNA AV	PACIFIC BEACH
SS-008302	CROWN POINT DR	ROOSEVELT AV	HONEYCUTT ST	PACIFIC BEACH
SS-008311	CROWN POINT DR	HONEYCUTT ST	MORRELL ST	PACIFIC BEACH
SS-008303	CROWN POINT DR	CORONA ORIENTE RD	ROOSEVELT AV	PACIFIC BEACH
SS-008305	CROWN POINT DR	KENDALL ST	SEQUOIA ST	PACIFIC BEACH
SS-008300	CROWN POINT DR	FORTUNA AV	PACIFIC BEACH DR	PACIFIC BEACH
SS-008312	CROWN POINT DR	SEQUOIA ST	CORONA ORIENTE RD	PACIFIC BEACH
SS-008306	CROWN POINT DR	SHASTA ST	KENDALL ST	PACIFIC BEACH
SS-008331	CTE CAFETAL	VIA COSTINA	END	SAN YSIDRO
SS-008403	CTE RAYITO	VIA COSTINA	END	SAN YSIDRO
SS-008496	CUSTOMHOUSE CT	CUSTOMHOUSE PZ	END	OTAY MESA
SS-008499	CUSTOMHOUSE PZ	OTAY CENTER DR	PASEO INTERNACIONAL	OTAY MESA
SS-008498	CUSTOMHOUSE PZ	CUSTOMHOUSE CT	OTAY CENTER DR	OTAY MESA
SS-008497	CUSTOMHOUSE PZ	HARVEST RD	CUSTOMHOUSE CT	OTAY MESA
SS-008795	DAWES ST	HORNBLEND ST	GARNET AV	PACIFIC BEACH
SS-008898	DEEROCK PL	SKYLINE DR	GRIBBLE ST	SKYLINE-PARADISE HILLS
SS-008894	DEEROCK PL	BLACKPOOL RD	END	SKYLINE-PARADISE HILLS
SS-008897	DEEROCK PL	GRIBBLE ST	BLOOMFIELD RD	SKYLINE-PARADISE HILLS
SS-008895	DEEROCK PL	HUNTHAVEN RD	BLACKPOOL RD	SKYLINE-PARADISE HILLS
SS-008896	DEEROCK PL	BLOOMFIELD RD	HUNTHAVEN RD	SKYLINE-PARADISE HILLS
SS-009046	DEL SUR BL	CAITHNESS DR	BEYER BL	SAN YSIDRO
SS-009053	DELBARTON ST	GLACIER AV	ORCUTT AV	NAVAJO
SS-009052	DELBARTON ST	ORCUTT AV	ZION AV	NAVAJO
SS-009310	DON LORENZO DR	MT LAURENCE DR	END	CLAIREMONT MESA
SS-009596	DWIGHT ST	29TH ST	30TH ST	GREATER NORTH PARK
SS-009595	DWIGHT ST	GRANADA AV	29TH ST	GREATER NORTH PARK
SS-010177	ELK ST	LAS FLORES ST	CHURCHWARD ST	ENCANTO
SS-010211	ELM AV	HARWOOD ST	16TH (SB) ST	OTAY MESA-NESTOR
SS-010226	ELM AV	14TH (SB) ST	GRANGER (SB) ST	OTAY MESA-NESTOR
SS-010215	ELM AV	18TH ST	SATURN BL	OTAY MESA-NESTOR
SS-010217	ELM AV	SATURN BL	RAEDEL DR	OTAY MESA-NESTOR
SS-010214	ELM AV	THERMAL AV	18TH ST	OTAY MESA-NESTOR
SS-010210	ELM AV	15TH (SB) ST	HARWOOD ST	OTAY MESA-NESTOR
SS-010209	ELM AV	CITY BOUNDARY	14TH (SB) ST	OTAY MESA-NESTOR
SS-010325	EMERSON ST	CLOVE ST	CARLETON ST	PENINSULA
SS-010324	EMERSON ST	CARLETON ST	ADDISON ST	PENINSULA
SS-010344	ENCINITAS AV	SAN VICENTE ST	SUNNYSIDE AV	SKYLINE-PARADISE HILLS
SS-030380	ENRICO FERMI DR	SIEMPRE VIVA RD	MARCONI DR	OTAY MESA
SS-010509	ESTRELLA AV	VANDEVER AV	CLARA LEE AV	NAVAJO
SS-010528	ETHAN ALLEN AV	TICONDEROGA ST	BUNKER HILL ST	CLAIREMONT MESA
SS-010527	ETHAN ALLEN AV	BUNKER HILL ST	BRANDYWINE ST	CLAIREMONT MESA
SS-010809	FAIRMOUNT AV	MAPLE ST	COLUMBINE ST	CITY HEIGHTS
SS-010810	FAIRMOUNT AV	LAUREL ST	MAPLE ST	CITY HEIGHTS
SS-010787	FAIRMOUNT AV	CAM DEL RIO NORTH	MISSION GORGE RD	NAVAJO
SS-010805	FAIRMOUNT AV	GLENFIELD ST	MANZANITA PL	CITY HEIGHTS
SS-010820	FAIRMOUNT AV	HOME AV	LAUREL ST	CITY HEIGHTS
SS-010808	FAIRMOUNT AV	COLUMBINE ST	OLIVE ST	CITY HEIGHTS
SS-010807	FAIRMOUNT AV	OLIVE ST	QUINCE ST	CITY HEIGHTS
SS-010843	FALCON ST	BEGIN	W REDWOOD ST	UPTOWN
SS-010922	FASHION HILLS BL	CAM LUJAN	CAM ZALCE	LINDA VISTA
SS-010920	FASHION HILLS BL	CAM AMERO	CAM PACHECO	LINDA VISTA
SS-010923	FASHION HILLS BL	CAM MANGANA	CAM LUJAN	LINDA VISTA
SS-010919	FASHION HILLS BL	CAM PACHECO	CAM DEGRAZIA	LINDA VISTA
SS-010918	FASHION HILLS BL	CAM DEGRAZIA	ULRIC ST	LINDA VISTA
SS-010921	FASHION HILLS BL	CAM ZALCE	CAM AMERO	LINDA VISTA
SS-010935	FAY AV	RUSHVILLE ST	GENTER ST	LA JOLLA
SS-011020	FENELON ST	CLOVE ST	CARLETON ST	PENINSULA
SS-011019	FENELON ST	CARLETON ST	LIGGETT DR	PENINSULA
SS-011127	FIR ST	DALE ST	30TH ST	GREATER GOLDEN HILL
SS-011128	FIR ST	30TH ST	FERN ST	GREATER GOLDEN HILL
SS-011303	FOOTHILL RD	COTTONWOOD RD	SMYTHE AV	SAN YSIDRO
SS-011304	FOOTHILL RD	SMYTHE AV	END	SAN YSIDRO
SS-011365	FORTUNA AV	INGRAHAM ST	JEWELL ST	PACIFIC BEACH
SS-011366	FORTUNA AV	PROMONTORY ST	INGRAHAM ST	PACIFIC BEACH
SS-011363	FORTUNA AV	SHASTA ST	KENDALL ST	PACIFIC BEACH
SS-011367	FORTUNA AV	HAINES ST	PROMONTORY ST	PACIFIC BEACH
SS-011358	FORTUNA AV	MORRELL ST	CROWN POINT DR	PACIFIC BEACH
SS-011359	FORTUNA AV	HONEYCUTT ST	MORRELL ST	PACIFIC BEACH
SS-011364	FORTUNA AV	JEWELL ST	SHASTA ST	PACIFIC BEACH
SS-011362	FORTUNA AV	KENDALL ST	SEQUOIA ST	PACIFIC BEACH
SS-011361	FORTUNA AV	SEQUOIA ST	LAMONT ST	PACIFIC BEACH
SS-011360	FORTUNA AV	LAMONT ST	HONEYCUTT ST	PACIFIC BEACH
SS-011471	FREEMONT CT	FREEMONT RD	END	RANCHO PENASQUITOS
SS-011475	FREEMONT RD	CARMEL MTN RD	FREEMONT CT	RANCHO PENASQUITOS

ANTICIPATED STREETS TO BE RESURFACED

ATTACHMENT 2

SEGMENT	STREET	FROM	TO	COMMUNITY
SS-011474	FREEPORT RD	FREEPORT CT	SHEBA WY	RANCHO PENASQUITOS
SS-011499	FRIARS RD	FRESNO ST	GOSHEN ST	MISSION VALLEY
SS-011500	FRIARS RD	DONAHUE ST	FRESNO ST	MISSION VALLEY
SS-011511	FRIARS RD	VIA LAS CUMBRES	FASHION VALLEY RD	MISSION VALLEY
SS-011494	FRIARS RD	FRIARS RD RA	GILL VILLAGE WY	MISSION VALLEY
SS-011492	FRIARS RD	FRIARS RD RA	RIO BONITO WY	MISSION VALLEY
SS-011512	FRIARS RD	GAINES ST	VIA LAS CUMBRES	MISSION VALLEY
SS-011490	FRIARS RD	FRIARS RD RA	QUALCOMM WY	MISSION VALLEY
SS-011493	FRIARS RD	MISSION CENTER RD	FRIARS RD RA	MISSION VALLEY
SS-011506	FRIARS RD	RIVER RUN DR	FENTON PY	MISSION VALLEY
SS-011507	FRIARS RD	RIO BONITO WY	RIVER RUN DR	MISSION VALLEY
SS-011488	FRIARS RD	QUALCOMM WY	FRIARS RD RA	MISSION VALLEY
SS-011508	FRIARS RD	GILL VILLAGE WY	FRIARS RD RA	MISSION VALLEY
SS-030718	FRIARS RD	FENTON PY	NORTHSIDE DR	MISSION VALLEY
SS-011528	FRIARS RD RA	FRIARS RD	MISSION CENTER RD	MISSION VALLEY
SS-011680	G ST	03RD AV	04TH AV	CENTRE CITY
SS-011671	G ST	02ND AV	03RD AV	CENTRE CITY
SS-011670	G ST	01ST AV	02ND AV	CENTRE CITY
SS-011803	GALVEZ CT	CHAVEZ RD	END	OTAY MESA-NESTOR
SS-011892	GARRISON PL	GARRISON ST	END	PENINSULA
SS-011895	GARRISON ST	CLOVE ST	LIGGETT DR	PENINSULA
SS-011893	GARRISON ST	GARRISON PL	CHATSWORTH BL	PENINSULA
SS-011894	GARRISON ST	LIGGETT DR	GARRISON PL	PENINSULA
SS-012014	GENESEE AV	WHITNEY ST	OSLER ST	LINDA VISTA
SS-012016	GENESEE AV	LINDA VISTA RD	WHITNEY ST	LINDA VISTA
SS-012013	GENESEE AV	OSLER ST	PARK MESA WY	LINDA VISTA
SS-012031	GENESEE AV	PARK MESA WY	MARLESTA DR	LINDA VISTA
SS-012017	GENESEE AV	RICHLAND ST	LINDA VISTA RD	LINDA VISTA
SS-012208	GLENCOE DR	SAN VICENTE ST	GUATAY ST	SKYLINE-PARADISE HILLS
SS-012411	GOODWICK CT	HARCOURT DR	END	SERRA MESA
SS-030227	GRANADA AV	GUNN ST	NORTH PARK WY	GREATER NORTH PARK
SS-030229	GRANADA AV	DWIGHT ST	LANDIS ST	GREATER NORTH PARK
SS-030228	GRANADA AV	LANDIS ST	GUNN ST	GREATER NORTH PARK
SS-030226	GRANADA AV	NORTH PARK WY	UNIVERSITY AV	GREATER NORTH PARK
SS-030231	GRANADA AV	MYRTLE AV	CAPPS ST	GREATER NORTH PARK
SS-030230	GRANADA AV	CAPPS ST	DWIGHT ST	GREATER NORTH PARK
SS-012490	GRAND AV	MORRELL ST	NOYES ST	PACIFIC BEACH
SS-012491	GRAND AV	BALBOA AV	MORRELL ST	PACIFIC BEACH
SS-012488	GRAND AV	OLNEY ST	QUINCY ST	PACIFIC BEACH
SS-012489	GRAND AV	NOYES ST	OLNEY ST	PACIFIC BEACH
SS-012660	GREENS EAST RD	HILLERO CT	CAMPILLO DR	RANCHO BERNARDO
SS-012661	GREENS EAST RD	FRONDOSO DR	PASEO DEL VERANO	RANCHO BERNARDO
SS-012662	GREENS EAST RD	CAMPILLO DR	FRONDOSO DR	RANCHO BERNARDO
SS-012659	GREENS EAST RD	BERNARDO OAKS DR	HILLERO CT	RANCHO BERNARDO
SS-012738	GRIBBLE ST	OLD OAK DR	DEEROCK PL	SKYLINE-PARADISE HILLS
SS-012736	GRIBBLE ST	SIENA ST	OLD OAK DR	SKYLINE-PARADISE HILLS
SS-012793	GUATAY ST	GLENCOE DR	JACUMBA ST	SKYLINE-PARADISE HILLS
SS-012794	GUATAY ST	BONSALL ST	GLENCOE DR	SKYLINE-PARADISE HILLS
SS-012846	GUNN ST	29TH ST	30TH ST	GREATER NORTH PARK
SS-012845	GUNN ST	GRANADA AV	29TH ST	GREATER NORTH PARK
SS-012847	GUNN ST	30TH ST	RAY ST	GREATER NORTH PARK
SS-012844	GUNN ST	UTAH ST	GRANADA AV	GREATER NORTH PARK
SS-013063	HARCOURT DR	PODELL AV	YOLANDA AV	SERRA MESA
SS-013064	HARCOURT DR	GOODWICK CT	PODELL AV	SERRA MESA
SS-013143	HARVEST RD	AIRWAY RD	OTAY CENTER DR	OTAY MESA
SS-013488	HIGHLAND AV	MAPLE ST	OLIVE ST	CITY HEIGHTS
SS-013491	HIGHLAND AV	BEGIN	MAPLE ST	CITY HEIGHTS
SS-013562	HILLERO CT	BEGIN	GREENS EAST RD	RANCHO BERNARDO
SS-013636	HOLIDAY CT	VILLA LA JOLLA DR	END	UNIVERSITY
SS-013640	HOLLISTER ST	CHARLES AV	CONIFER AV	OTAY MESA-NESTOR
SS-013638	HOLLISTER ST	MANYA ST	CHARLES AV	OTAY MESA-NESTOR
SS-013637	HOLLISTER ST	INDUSTRIAL BL	MANYA ST	OTAY MESA-NESTOR
SS-013679	HOME AV	HIXSON AV	FAIRMOUNT AV	CITY HEIGHTS
SS-013680	HOME AV	SPILLMAN DR	HIXSON AV	CITY HEIGHTS
SS-013684	HOMEDALE ST	SEASCAPE DR	RANCHO HILLS DR	SKYLINE-PARADISE HILLS
SS-013825	HOWE CT	COOLIDGE ST	END	LINDA VISTA
SS-013871	HUGO ST	CLOVE ST	END	PENINSULA
SS-013963	IDAHO ST	EL CAJON BL	MEADE AV	GREATER NORTH PARK
SS-013956	IDAHO ST	ADAMS AV	COLLIER AV	GREATER NORTH PARK
SS-013957	IDAHO ST	MADISON AV	ADAMS AV	GREATER NORTH PARK
SS-013958	IDAHO ST	MONROE AV	MADISON AV	GREATER NORTH PARK
SS-013959	IDAHO ST	MEADE AV	MONROE AV	GREATER NORTH PARK
SS-013984	ILLINOIS ST	UNIVERSITY AV	LINCOLN AV	GREATER NORTH PARK
SS-013983	ILLINOIS ST	LINCOLN AV	POLK AV	GREATER NORTH PARK
SS-013982	ILLINOIS ST	POLK AV	HOWARD AV	GREATER NORTH PARK
SS-014061	IMPERIAL AV	17TH ST	19TH ST	CENTRE CITY
SS-014033	IMPERIAL AV	16TH ST	17TH ST	CENTRE CITY
SS-014041	IMPERIAL AV	22ND ST	24TH ST	SOUTHEASTERN SAN DIEGO
SS-014036	IMPERIAL AV	30TH ST	31ST ST	SOUTHEASTERN SAN DIEGO
SS-014040	IMPERIAL AV	21ST ST	22ND ST	SOUTHEASTERN SAN DIEGO
SS-014031	IMPERIAL AV	24TH ST	25TH ST	SOUTHEASTERN SAN DIEGO
SS-014027	IMPERIAL AV	15TH ST	16TH ST	CENTRE CITY

ANTICIPATED STREETS TO BE RESURFACED

ATTACHMENT 2

SEGMENT	STREET	FROM	TO	COMMUNITY
SS-014047	IMPERIAL AV	MESSINA WY	END	SOUTHEASTERN SAN DIEGO
SS-014020	IMPERIAL AV	12TH AV	13TH ST	CENTRE CITY
SS-014024	IMPERIAL AV	13TH ST	14TH ST	CENTRE CITY
SS-014039	IMPERIAL AV	20TH ST	21ST ST	SOUTHEASTERN SAN DIEGO
SS-014038	IMPERIAL AV	19TH ST	20TH ST	SOUTHEASTERN SAN DIEGO
SS-014068	IMPERIAL AV	S 40TH ST	MESSINA WY	SOUTHEASTERN SAN DIEGO
SS-014021	IMPERIAL AV	11TH AV	12TH AV	CENTRE CITY
SS-014048	IMPERIAL AV	MARKETPLACE AV	45TH ST	SOUTHEASTERN SAN DIEGO
SS-014026	IMPERIAL AV	14TH ST	15TH ST	CENTRE CITY
SS-014069	IMPERIAL AV	WEST ST	47TH ST	SOUTHEASTERN SAN DIEGO
SS-014037	IMPERIAL AV	29TH ST	30TH ST	SOUTHEASTERN SAN DIEGO
SS-014080	INDIA ST	W QUINCE ST	W REDWOOD ST	UPTOWN
SS-014099	INDIA ST	GLENWOOD DR	CHALMERS ST	UPTOWN
SS-014078	INDIA ST	W SPRUCE ST	SASSAFRAS ST	UPTOWN
SS-014079	INDIA ST	W REDWOOD ST	W SPRUCE ST	UPTOWN
SS-014076	INDIA ST	W UPAS ST	I-5 NB OFF RA	UPTOWN
SS-014075	INDIA ST	I-5 NB OFF RA	GLENWOOD DR	UPTOWN
SS-014106	INDIANA ST	CYPRESS AV	PARK BL	GREATER NORTH PARK
SS-014107	INDIANA ST	MYRTLE AV	CYPRESS AV	GREATER NORTH PARK
SS-014302	ISLAND AV	22ND ST	24TH ST	SOUTHEASTERN SAN DIEGO
SS-014300	ISLAND AV	20TH ST	21ST ST	SOUTHEASTERN SAN DIEGO
SS-014301	ISLAND AV	21ST ST	22ND ST	SOUTHEASTERN SAN DIEGO
SS-014294	ISLAND AV	24TH ST	25TH ST	SOUTHEASTERN SAN DIEGO
SS-014346	IVY ST	FERN ST	31ST ST	GREATER GOLDEN HILL
SS-014359	IVY ST	31ST ST	END	GREATER GOLDEN HILL
SS-014401	J ST	17TH ST	19TH ST	CENTRE CITY
SS-014387	J ST	21ST ST	22ND ST	SOUTHEASTERN SAN DIEGO
SS-014381	J ST	15TH ST	16TH ST	CENTRE CITY
SS-014380	J ST	24TH ST	25TH ST	SOUTHEASTERN SAN DIEGO
SS-014382	J ST	16TH ST	17TH ST	CENTRE CITY
SS-014400	J ST	25TH ST	26TH ST	SOUTHEASTERN SAN DIEGO
SS-014385	J ST	19TH ST	20TH ST	SOUTHEASTERN SAN DIEGO
SS-014440	JACKSON DR	LAKE SHORE DR	GOLFCREST DR	NAVAJO
SS-014435	JACKSON DR	BOULDER LAKE AV	LAKE BADIN AV	NAVAJO
SS-014433	JACKSON DR	COWLES MTN BL	TWIN LAKE DR	NAVAJO
SS-031276	JACKSON DR	LAKE MURRAY (SE FTG) BL	LAKE MURRAY BL	NAVAJO
SS-014441	JACKSON DR	TWIN LAKE DR	LAKE SHORE DR	NAVAJO
SS-014437	JACKSON DR	BLUE LAKE DR	LAKE MURRAY (SE FTG) BL	NAVAJO
SS-014439	JACKSON DR	GOLFCREST DR	HYDE PARK DR	NAVAJO
SS-014434	JACKSON DR	LAKE BADIN AV	COWLES MTN BL	NAVAJO
SS-014432	JACKSON DR	HYDE PARK DR	NAVAJO RD	NAVAJO
SS-014436	JACKSON DR	LAKE MURRAY (NW FTG) BL	BOULDER LAKE AV	NAVAJO
SS-014452	JACUMBA ST	SABRE ST	GUATAY ST	SKYLINE-PARADISE HILLS
SS-014479	JAMACHA RD	CAR ST	CARDIFF ST	SKYLINE-PARADISE HILLS
SS-014478	JAMACHA RD	CARDIFF ST	CARLISLE DR	SKYLINE-PARADISE HILLS
SS-014483	JAMACHA RD	MEADOWBROOK DR	BEACON DR	SKYLINE-PARADISE HILLS
SS-014484	JAMACHA RD	JOANNA DR	MEADOWBROOK DR	SKYLINE-PARADISE HILLS
SS-014618	JEWELL ST	ROOSEVELT AV	FORTUNA AV	PACIFIC BEACH
SS-014634	JEWELL ST	REED AV	THOMAS AV	PACIFIC BEACH
SS-014631	JEWELL ST	HORNBLEND ST	GARNET AV	PACIFIC BEACH
SS-014617	JEWELL ST	FORTUNA AV	PACIFIC BEACH DR	PACIFIC BEACH
SS-014633	JEWELL ST	THOMAS AV	GRAND AV	PACIFIC BEACH
SS-014619	JEWELL ST	LA PLAYA AV	ROOSEVELT AV	PACIFIC BEACH
SS-014620	JEWELL ST	MOORLAND DR	LA PLAYA AV	PACIFIC BEACH
SS-014632	JEWELL ST	GRAND AV	HORNBLEND ST	PACIFIC BEACH
SS-014913	KANSAS ST	UNIVERSITY AV	LINCOLN AV	GREATER NORTH PARK
SS-014912	KANSAS ST	LINCOLN AV	POLK AV	GREATER NORTH PARK
SS-015102	KENMORE TR	WEST MTN VIEW DR	END	NORMAL HEIGHTS
SS-015509	LA JOLLA BL	MIRA MONTE	VIA DEL NORTE	LA JOLLA
SS-015510	LA JOLLA BL	LA CANADA	MIRA MONTE	LA JOLLA
SS-015528	LA JOLLA BL	CAM DE LA COSTA	LA CANADA	LA JOLLA
SS-002657	LA JOLLA PY ON RA	LA JOLLA SCENIC N DR	LA JOLLA PY OFF RA	LA JOLLA
SS-015688	LA PLAYA AV	INGRAHAM ST	YOSEMITE ST	PACIFIC BEACH
SS-015918	LAMONT ST	ROOSEVELT AV	FORTUNA AV	PACIFIC BEACH
SS-015917	LAMONT ST	FORTUNA AV	CHICO ST	PACIFIC BEACH
SS-015916	LAMONT ST	CHICO ST	PACIFIC BEACH DR	PACIFIC BEACH
SS-015949	LANCE PL	BEGIN	LANCE ST	NAVAJO
SS-015951	LANCE ST	WENRICH PL	BOUNTY ST	NAVAJO
SS-015952	LANCE ST	LANCE PL	WENRICH PL	NAVAJO
SS-015954	LANCE ST	LANCE WY	WENRICH DR	NAVAJO
SS-015950	LANCE ST	BOUNTY ST	CAM RICO	NAVAJO
SS-015953	LANCE ST	WENRICH DR	LANCE PL	NAVAJO
SS-015995	LANDIS ST	ARIZONA ST	ARNOLD AV	GREATER NORTH PARK
SS-015982	LANDIS ST	UTAH ST	GRANADA AV	GREATER NORTH PARK
SS-015981	LANDIS ST	28TH ST	UTAH ST	GREATER NORTH PARK
SS-015999	LANDIS ST	PERSHING AV	28TH ST	GREATER NORTH PARK
SS-015996	LANDIS ST	ARNOLD AV	VILLA TR	GREATER NORTH PARK
SS-015985	LANDIS ST	30TH ST	RAY ST	GREATER NORTH PARK
SS-015984	LANDIS ST	29TH ST	30TH ST	GREATER NORTH PARK
SS-015983	LANDIS ST	GRANADA AV	29TH ST	GREATER NORTH PARK
SS-016102	LAS FLORES TR	CHURCHWARD ST	TRINIDAD WY	ENCANTO
SS-016161	LAUREL ST	FAIRMOUNT AV	END	CITY HEIGHTS

ANTICIPATED STREETS TO BE RESURFACED

ATTACHMENT 2

SEGMENT	STREET	FROM	TO	COMMUNITY
SS-016147	LAUREL ST	SUMAC DR	FAIRMOUNT AV	CITY HEIGHTS
SS-016239	LEBON DR	UNIVERSITY CENTER LN	LA JOLLA VILLAGE DR	UNIVERSITY
SS-016241	LEBON DR	CHARMANT DR	NOBEL DR	UNIVERSITY
SS-016240	LEBON DR	NOBEL DR	UNIVERSITY CENTER LN	UNIVERSITY
SS-016384	LIGGETT DR	GARRISON ST	CARLETON ST	PENINSULA
SS-016386	LIGGETT DR	CLOVE ST	GARRISON ST	PENINSULA
SS-016467	LINCOLN AV	IOWA ST	32ND ST	GREATER NORTH PARK
SS-016457	LINCOLN AV	TEXAS ST	ARIZONA ST	GREATER NORTH PARK
SS-016464	LINCOLN AV	30TH ST	OHIO ST	GREATER NORTH PARK
SS-016466	LINCOLN AV	ILLINOIS ST	IOWA ST	GREATER NORTH PARK
SS-016465	LINCOLN AV	OHIO ST	ILLINOIS ST	GREATER NORTH PARK
SS-016458	LINCOLN AV	ARIZONA ST	HAMILTON ST	GREATER NORTH PARK
SS-016463	LINCOLN AV	KANSAS ST	30TH ST	GREATER NORTH PARK
SS-016462	LINCOLN AV	UTAH ST	KANSAS ST	GREATER NORTH PARK
SS-016461	LINCOLN AV	IDAHO ST	UTAH ST	GREATER NORTH PARK
SS-016459	LINCOLN AV	HAMILTON ST	OREGON ST	GREATER NORTH PARK
SS-016515	LINDA VISTA RD	KRAMER ST	TAIT ST	LINDA VISTA
SS-016498	LINDA VISTA RD	GLIDDEN ST	KRAMER ST	LINDA VISTA
SS-016516	LINDA VISTA RD	NORTHTRIM CT	GLIDDEN ST	LINDA VISTA
SS-016599	LITTLE DIPPER WY	SHOOTING STAR DR	END	SAN YSIDRO
SS-017238	MAIN (SB) ST	W FRONTAGE RD	ALAMITOS AV	OTAY MESA-NESTOR
SS-030273	MANNING WY	PALM (SB) AV	ELM AV	OTAY MESA-NESTOR
SS-017367	MANOS DR	DEMETER WY	ARES WY	SKYLINE-PARADISE HILLS
SS-017365	MANOS DR	ARES WY	PETTIGO DR	SKYLINE-PARADISE HILLS
SS-017364	MANOS DR	PETTIGO DR	LANDSCAPE DR	SKYLINE-PARADISE HILLS
SS-017369	MANOS DR	DORIA WY	ACROPOLIS PL	SKYLINE-PARADISE HILLS
SS-017368	MANOS DR	ACROPOLIS PL	DEMETER WY	SKYLINE-PARADISE HILLS
SS-017384	MANYA CR	BEGIN	MANYA ST	OTAY MESA-NESTOR
SS-017385	MANYA ST	ALAMITOS AV	MANYA CR	OTAY MESA-NESTOR
SS-017386	MANYA ST	MANYA CR	HOLLISTER ST	OTAY MESA-NESTOR
SS-017424	MAPLE ST	01ST AV	02ND AV	UPTOWN
SS-017427	MAPLE ST	03RD AV	04TH AV	UPTOWN
SS-017428	MAPLE ST	04TH AV	05TH AV	UPTOWN
SS-017426	MAPLE ST	02ND AV	03RD AV	UPTOWN
SS-017429	MAPLE ST	05TH AV	06TH AV	UPTOWN
SS-017452	MARATHON DR	RONDA AV	BANTAM AV	SERRA MESA
SS-017469	MARCONI CT	BEGIN	MARCONI DR	OTAY MESA
SS-017572	MARKET ST	09TH AV	10TH AV	CENTRE CITY
SS-017569	MARKET ST	06TH AV	07TH AV	CENTRE CITY
SS-017567	MARKET ST	05TH AV	06TH AV	CENTRE CITY
SS-017571	MARKET ST	08TH AV	09TH AV	CENTRE CITY
SS-017570	MARKET ST	07TH AV	08TH AV	CENTRE CITY
SS-017575	MARKET ST	11TH AV	PARK BL	CENTRE CITY
SS-017568	MARKET ST	04TH AV	05TH AV	CENTRE CITY
SS-017576	MARKET ST	10TH AV	11TH AV	CENTRE CITY
SS-017563	MARKET ST	01ST AV	02ND AV	CENTRE CITY
SS-017564	MARKET ST	02ND AV	03RD AV	CENTRE CITY
SS-017565	MARKET ST	03RD AV	04TH AV	CENTRE CITY
SS-017852	MC GRAW ST	MORENA BL	BAKER ST	CLAIREMONT MESA
SS-017898	MEADE AV	MISSISSIPPI ST	LOUISIANA ST	GREATER NORTH PARK
SS-017907	MEADE AV	30TH ST	OHIO ST	GREATER NORTH PARK
SS-017906	MEADE AV	KANSAS ST	30TH ST	GREATER NORTH PARK
SS-017894	MEADE AV	MISSION AV	GEORGIA ST	GREATER NORTH PARK
SS-017909	MEADE AV	ILLINOIS ST	BOUNDARY ST	GREATER NORTH PARK
SS-017896	MEADE AV	FLORIDA ST	ALABAMA ST	GREATER NORTH PARK
SS-017895	MEADE AV	GEORGIA ST	FLORIDA ST	GREATER NORTH PARK
SS-017902	MEADE AV	HAMILTON ST	OREGON ST	GREATER NORTH PARK
SS-017900	MEADE AV	TEXAS ST	ARIZONA ST	GREATER NORTH PARK
SS-017904	MEADE AV	IDAHO ST	UTAH ST	GREATER NORTH PARK
SS-017901	MEADE AV	ARIZONA ST	HAMILTON ST	GREATER NORTH PARK
SS-017903	MEADE AV	OREGON ST	IDAHO ST	GREATER NORTH PARK
SS-017897	MEADE AV	ALABAMA ST	MISSISSIPPI ST	GREATER NORTH PARK
SS-017905	MEADE AV	UTAH ST	KANSAS ST	GREATER NORTH PARK
SS-017945	MEADOWBROOK CT	MEADOWBROOK DR	SAN VICENTE WY	SKYLINE-PARADISE HILLS
SS-017946	MEADOWBROOK CT	SAN VICENTE WY	END	SKYLINE-PARADISE HILLS
SS-017950	MEADOWBROOK DR	SAN VICENTE ST	GLOAMING AV	SKYLINE-PARADISE HILLS
SS-017958	MEADOWBROOK DR	GRIBBLE ST	BLOOMFIELD RD	SKYLINE-PARADISE HILLS
SS-017953	MEADOWBROOK DR	SAN FELIPE ST	KNOLLWOOD RD	SKYLINE-PARADISE HILLS
SS-017949	MEADOWBROOK DR	GLOAMING AV	MEADOWBROOK CT	SKYLINE-PARADISE HILLS
SS-017959	MEADOWBROOK DR	S MEADOWBROOK DR	GRIBBLE ST	SKYLINE-PARADISE HILLS
SS-017967	MEADOWRUN PL	MEADOWRUN ST	END	RANCHO PENASQUITOS
SS-018032	MENENDEZ CT	CHAVEZ RD	END	OTAY MESA-NESTOR
SS-018127	MERIVALE AV	EAST MTN VIEW DR	39TH ST	NORMAL HEIGHTS
SS-018220	MICHAEL FARADAY DR	SIEMPRE VIVA RD	MARCONI DR	OTAY MESA
SS-018426	MIRAMAR RD	EMPIRE ST	DOWDY DR	MIRA MESA
SS-018430	MIRAMAR RD	MIRAMAR ML	MIRAMAR PL	UNIVERSITY
SS-018429	MIRAMAR RD	CAM SANTA FE	MIRACREST PL	MIRA MESA
SS-018427	MIRAMAR RD	PRODUCTION AV	DISTRIBUTION AV	MIRA MESA
SS-018436	MIRAMAR RD	MIRAMAR PL	CAM SANTA FE	UNIVERSITY
SS-018424	MIRAMAR RD	CABOT DR	CAM RUIZ	MIRA MESA
SS-018437	MIRAMAR RD	LA JOLLA VILLAGE DR	NOBEL DR	UNIVERSITY
SS-018433	MIRAMAR RD	CARROLL RD	EMPIRE ST	MIRA MESA

ANTICIPATED STREETS TO BE RESURFACED

ATTACHMENT 2

SEGMENT	STREET	FROM	TO	COMMUNITY
SS-018421	MIRAMAR RD	CLAYTON DR	PADGETT ST	MIRA MESA
SS-018434	MIRAMAR RD	DISTRIBUTION AV	CARROLL RD	MIRA MESA
SS-018422	MIRAMAR RD	CAM RUIZ	CLAYTON DR	MIRA MESA
SS-018425	MIRAMAR RD	DOWDY DR	CABOT DR	MIRA MESA
SS-018435	MIRAMAR RD	COMMERCE AV	PRODUCTION AV	MIRA MESA
SS-018419	MIRAMAR RD	BLACK MTN RD	KEARNY VILLA RD	MIRA MESA
SS-018420	MIRAMAR RD	PADGETT ST	BLACK MTN RD	MIRA MESA
SS-031122	MIRAMAR RD	NOBEL DR	EASTGATE ML	UNIVERSITY
SS-018431	MIRAMAR RD	EASTGATE ML	MIRAMAR ML	UNIVERSITY
SS-018428	MIRAMAR RD	MIRACREST PL	COMMERCE AV	MIRA MESA
SS-018462	MISSION AV	MISSISSIPPI ST	LOUISIANA ST	GREATER NORTH PARK
SS-018463	MISSION AV	ALABAMA ST	MISSISSIPPI ST	GREATER NORTH PARK
SS-018461	MISSION AV	FLORIDA ST	MONROE AV	GREATER NORTH PARK
SS-018458	MISSION AV	MADISON AV	TEXAS ST OFF RA	GREATER NORTH PARK
SS-018464	MISSION AV	GEORGIA ST	FLORIDA ST	GREATER NORTH PARK
SS-018459	MISSION AV	LOUISIANA ST	MADISON AV	GREATER NORTH PARK
SS-018465	MISSION AV	MEADE AV	GEORGIA ST	GREATER NORTH PARK
SS-018471	MISSION BAY DR	MAGNOLIA AV	GARNET AV	PACIFIC BEACH
SS-018470	MISSION BAY DR	ROSEWOOD ST	GRAND AV	PACIFIC BEACH
SS-018474	MISSION BAY DR	MISSION BAY DR OFF RA	ROSEWOOD ST	PACIFIC BEACH
SS-018595	MISSION GORGE RD	ORCUTT AV	FRIARS RD	NAVAJO
SS-018604	MISSION GORGE RD	RAINIER AV	ORCUTT AV	NAVAJO
SS-018599	MISSION GORGE RD	FAIRMOUNT AV	MISSION GORGE PL	NAVAJO
SS-018597	MISSION GORGE RD	VANDEVER AV	SHERIDAN LN	NAVAJO
SS-018605	MISSION GORGE RD	GLACIER AV	RAINIER AV	NAVAJO
SS-018596	MISSION GORGE RD	SHERIDAN LN	GLACIER AV	NAVAJO
SS-018628	MISSION VILLAGE DR	FRIARS RD RA	FRIARS RD	MISSION VALLEY
SS-018627	MISSION VILLAGE DR	FRIARS RD	FRIARS RD RA	MISSION VALLEY
SS-018634	MISSION VILLAGE DR	FRIARS RD RA	RONDA AV	SERRA MESA
SS-018629	MISSION VILLAGE DR	SAN DIEGO MISSION RD	FRIARS RD RA	MISSION VALLEY
SS-018786	MONROE AV	PARK BL	GEORGIA ST	GREATER NORTH PARK
SS-018789	MONROE AV	ALABAMA ST	MISSISSIPPI ST	GREATER NORTH PARK
SS-018782	MONROE AV	MARYLAND ST	CLEVELAND AV	UPTOWN
SS-018788	MONROE AV	FLORIDA ST	MISSION AV	GREATER NORTH PARK
SS-018749	MONROE AV	MISSION AV	ALABAMA ST	GREATER NORTH PARK
SS-018950	MOONRIDGE DR	STARLIGHT DR	LA JOLLA SCENIC N DR	LA JOLLA
SS-019015	MORENA BL	PAUL JONES AV	MORENA BL RA	CLAIREMONT MESA
SS-019017	MORENA BL	BAKER ST	TICONDEROGA ST	CLAIREMONT MESA
SS-019016	MORENA BL	TICONDEROGA ST	PAUL JONES AV	CLAIREMONT MESA
SS-019048	MORENA BL	MC GRAW ST	BAKER ST	CLAIREMONT MESA
SS-019095	MORNINGSIDE ST	CALLE SALIDA DEL SOL	CALLE CASAS BONITAS	SKYLINE-PARADISE HILLS
SS-019097	MORNINGSIDE ST	SEDGEWICK ST	CALLE CUMBRE	SKYLINE-PARADISE HILLS
SS-019096	MORNINGSIDE ST	CALLE CASAS BONITAS	SEDGEWICK ST	SKYLINE-PARADISE HILLS
SS-019108	MORRELL ST	OLIVER AV	REED AV	PACIFIC BEACH
SS-019109	MORRELL ST	PACIFIC BEACH DR	OLIVER AV	PACIFIC BEACH
SS-019107	MORRELL ST	REED AV	THOMAS AV	PACIFIC BEACH
SS-019106	MORRELL ST	THOMAS AV	GRAND AV	PACIFIC BEACH
SS-019123	MOULTRIE AV	BUNKER HILL ST	BRANDYWINE ST	CLAIREMONT MESA
SS-019135	MT ABBEY AV	MT AACHEN AV	ACWORTH AV	CLAIREMONT MESA
SS-019198	MT ALADIN AV	ACWORTH AV	MT ARARAT DR	CLAIREMONT MESA
SS-019197	MT ALADIN AV	MT ARARAT DR	MT BLANCA DR	CLAIREMONT MESA
SS-019456	MUFFIN CT	BASSMORE DR	END	RANCHO PENASQUITOS
SS-019709	NAUTILUS ST	DRAPER AV	FAY AV	LA JOLLA
SS-019718	NAUTILUS ST	LA JOLLA BL	DRAPER AV	LA JOLLA
SS-019720	NAUTILUS ST	NEPTUNE PL	LA JOLLA BL	LA JOLLA
SS-019727	NAVAJO RD	PARK RIDGE BL	JACKSON DR	NAVAJO
SS-019902	NICOLA TESLA CT	OTAY CENTER DR	END	OTAY MESA
SS-020129	NORTH TORREY PINES RD	N TORREY PINE NB ON RA	CITY BOUNDARY	UNIVERSITY
SS-020137	NORTHTRIM CT	CANYON RIM RW	LINDA VISTA RD	LINDA VISTA
SS-020160	NOTTINGHAM PL	CLIFFRIDGE AV	SUGARMAN DR	LA JOLLA
SS-020184	NOYES ST	PACIFIC BEACH DR	OLIVER AV	PACIFIC BEACH
SS-020334	OCEAN VIEW BL	S 48TH ST	GLORIA ST	ENCANTO
SS-020328	OCEAN VIEW BL	S BANCROFT ST	S 33RD ST	SOUTHEASTERN SAN DIEGO
SS-020380	OHIO ST	LINCOLN AV	POLK AV	GREATER NORTH PARK
SS-020381	OHIO ST	UNIVERSITY AV	LINCOLN AV	GREATER NORTH PARK
SS-020384	OHIO ST	POLK AV	HOWARD AV	GREATER NORTH PARK
SS-020421	OLD OAK DR	GRIBBLE ST	BRONTE PL	SKYLINE-PARADISE HILLS
SS-020469	OLIVE ST	44TH ST	HIGHLAND AV	CITY HEIGHTS
SS-020468	OLIVE ST	FAIRMOUNT AV	44TH ST	CITY HEIGHTS
SS-020480	OLIVER AV	MORRELL ST	NOYES ST	PACIFIC BEACH
SS-020479	OLIVER AV	NOYES ST	OLNEY ST	PACIFIC BEACH
SS-020481	OLIVER AV	LAMONT ST	MORRELL ST	PACIFIC BEACH
SS-020655	ORCUTT AV	ESTRELLA AV	WINONA AV	NAVAJO
SS-020664	ORCUTT AV	CARTWRIGHT ST	DELBARTON ST	NAVAJO
SS-020667	ORCUTT AV	GLENROY ST	WARING RD	NAVAJO
SS-020754	OTAY CENTER CT	BEGIN	OTAY CENTER DR	OTAY MESA
SS-020756	OTAY CENTER DR	HARVEST RD	OTAY CENTER CT	OTAY MESA
SS-020757	OTAY CENTER DR	OTAY CENTER CT	SIEMPRE VIVA RD	OTAY MESA
SS-020758	OTAY CENTER DR	SIEMPRE VIVA RD	NICOLA TESLA CT	OTAY MESA
SS-020762	OTAY MESA PL	BEGIN	OTAY MESA RD	SAN YSIDRO
SS-020778	OTAY MESA RD	REMINGTON HILLS DR	HAWKEN DR	OTAY MESA
SS-030502	OTAY MESA RD	PISTOL RANGE RD	REMINGTON HILLS DR	OTAY MESA

ANTICIPATED STREETS TO BE RESURFACED

ATTACHMENT 2

SEGMENT	STREET	FROM	TO	COMMUNITY
SS-020825	OVIEDO ST	BARRYMORE ST	DAVENPORT AV	RANCHO PENASQUITOS
SS-020823	OVIEDO ST	DAVENPORT AV	ELLINGHAM ST	RANCHO PENASQUITOS
SS-020824	OVIEDO ST	ELLINGHAM ST	BLACK MTN RD	RANCHO PENASQUITOS
SS-020875	PACIFIC BEACH DR	PROMONTORY ST	INGRAHAM ST	PACIFIC BEACH
SS-020867	PACIFIC BEACH DR	OLNEY ST	END	MISSION BAY PARK
SS-020876	PACIFIC BEACH DR	HAINES ST	PROMONTORY ST	PACIFIC BEACH
SS-020853	PACIFIC BEACH DR	NOYES ST	OLNEY ST	PACIFIC BEACH
SS-020854	PACIFIC BEACH DR	CROWN POINT DR	NOYES ST	PACIFIC BEACH
SS-020868	PACIFIC BEACH DR	MORRELL ST	CROWN POINT DR	PACIFIC BEACH
SS-020856	PACIFIC BEACH DR	INGRAHAM ST	JEWELL ST	PACIFIC BEACH
SS-020910	PACIFIC HY	PACIFIC HY NB OFF RA	PACIFIC HY NB ON RA	MIDWAY-PACIFIC HIGHWAY
SS-020912	PACIFIC HY	W WASHINGTON ST	PACIFIC HY SB OFF RA	MILITARY FACILITIES
SS-020932	PACIFIC HY	SASSAFRAS ST	PACIFIC (FTG) HY	MIDWAY-PACIFIC HIGHWAY
SS-020931	PACIFIC HY	PACIFIC (FTG) HY	W WASHINGTON ST	MIDWAY-PACIFIC HIGHWAY
SS-020976	PADGETT ST	MIRAMAR RD	ACTIVITY RD	MIRA MESA
SS-020993	PALA ST	RYTKO ST	BONSALL ST	SKYLINE-PARADISE HILLS
SS-020994	PALA ST	BEGIN	RYTKO ST	SKYLINE-PARADISE HILLS
SS-020997	PALACE DR	RONDA AV	BANTAM AV	SERRA MESA
SS-021083	PALMILLA DR	PORTE DE PALMAS	ARRIBA ST	UNIVERSITY
SS-021082	PALMILLA DR	ARRIBA ST	CHARMANT DR	UNIVERSITY
SS-021084	PALMILLA DR	CHARMANT DR	PORTE DE PALMAS	UNIVERSITY
SS-021152	PARADISE VALLEY RD	CITY BOUNDARY	MUNDA RD	SKYLINE-PARADISE HILLS
SS-021158	PARADISE VALLEY RD	POTOMAC ST	S WOODMAN ST	SKYLINE-PARADISE HILLS
SS-021160	PARADISE VALLEY RD	PARKLAND WY	POTOMAC ST	SKYLINE-PARADISE HILLS
SS-021159	PARADISE VALLEY RD	GILMARTIN DR	PARKLAND WY	SKYLINE-PARADISE HILLS
SS-021150	PARADISE VALLEY RD	MUNDA RD	JESTER ST	SKYLINE-PARADISE HILLS
SS-000349	PARK BL	F ST	E ST	CENTRE CITY
SS-000351	PARK BL	MARKET ST	G ST	CENTRE CITY
SS-000352	PARK BL	ISLAND AV	MARKET ST	CENTRE CITY
SS-000350	PARK BL	G ST	F ST	CENTRE CITY
SS-000354	PARK BL	K ST	J ST	CENTRE CITY
SS-000347	PARK BL	BROADWAY	C ST	CENTRE CITY
SS-000353	PARK BL	J ST	ISLAND AV	CENTRE CITY
SS-000348	PARK BL	E ST	BROADWAY	CENTRE CITY
SS-021309	PARKSIDE AV	ARTEMIA WY	VESUVIA WY	SKYLINE-PARADISE HILLS
SS-021305	PARKSIDE AV	LANDSCAPE DR	GARBER AV	SKYLINE-PARADISE HILLS
SS-021310	PARKSIDE AV	MINOA WY	ARTEMIA WY	SKYLINE-PARADISE HILLS
SS-021306	PARKSIDE AV	SABINA DR	LANDSCAPE DR	SKYLINE-PARADISE HILLS
SS-021312	PARKSIDE AV	REDFORD PL	DARDAINA DR	SKYLINE-PARADISE HILLS
SS-021308	PARKSIDE AV	VESUVIA WY	PARKSIDE PL	SKYLINE-PARADISE HILLS
SS-021316	PARKVIEW DR	PARKVIEW TR	ALTA LA JOLLA DR	LA JOLLA
SS-021318	PARKVIEW TR	PARKVIEW DR	THUNDERBIRD LN	LA JOLLA
SS-021317	PARKVIEW TR	THUNDERBIRD LN	BAHIA LN	LA JOLLA
SS-021330	PARROT ST	CACTUSRIDGE ST	ROWAN ST	CITY HEIGHTS
SS-021331	PARROT ST	CACTUSVIEW DR	CACTUSRIDGE ST	CITY HEIGHTS
SS-021356	PASEO CARDIEL	VIA DAROCA	VIA DAROCA	RANCHO PENASQUITOS
SS-021355	PASEO CARDIEL	VIA DAROCA	VIA CUENCA	RANCHO PENASQUITOS
SS-021354	PASEO CARDIEL	VIA CUENCA	PASEO CEVERA	RANCHO PENASQUITOS
SS-021357	PASEO CARDIEL	PASEO MONTALBAN	VIA DAROCA	RANCHO PENASQUITOS
SS-021353	PASEO CARDIEL	PASEO CEVERA	SUNDEVIL WY	RANCHO PENASQUITOS
SS-021360	PASEO CEVERA	VIA LACTEA	VIA BOLTANA	RANCHO PENASQUITOS
SS-021363	PASEO CEVERA	VIA MONZON	VIA CACERES	RANCHO PENASQUITOS
SS-021361	PASEO CEVERA	PASEO ZALDIVAR	VIA LACTEA	RANCHO PENASQUITOS
SS-021364	PASEO CEVERA	PASEO MONTALBAN	VIA MONZON	RANCHO PENASQUITOS
SS-021362	PASEO CEVERA	VIA CACERES	PASEO ZALDIVAR	RANCHO PENASQUITOS
SS-021359	PASEO CEVERA	VIA BOLTANA	PASEO CARDIEL	RANCHO PENASQUITOS
SS-021372	PASEO DE LAS AMERICAS	AIRWAY RD	HEINRICH HERTZ DR	OTAY MESA
SS-021373	PASEO DE LAS AMERICAS	HEINRICH HERTZ DR	SIEMPRE VIVA RD	OTAY MESA
SS-021374	PASEO DE LAS AMERICAS	SIEMPRE VIVA RD	MARCONI DR	OTAY MESA
SS-021375	PASEO DE LAS AMERICAS	MARCONI DR	VIA DE LA AMISTAD	OTAY MESA
SS-021422	PASEO INTERNACIONAL	CUSTOMHOUSE PZ	CITY BOUNDARY	OTAY MESA
SS-021446	PASEO MONTALBAN	VIA CIMA BELLA	OFTEDAHL WY	RANCHO PENASQUITOS
SS-021441	PASEO MONTALBAN	VIA MONZON	PASEO CARDIEL	RANCHO PENASQUITOS
SS-021442	PASEO MONTALBAN	VIA HUELVA	VIA MONZON	RANCHO PENASQUITOS
SS-021445	PASEO MONTALBAN	OFTEDAHL WY	CARMEL MTN RD	RANCHO PENASQUITOS
SS-021444	PASEO MONTALBAN	CARMEL MTN RD	PASEO CEVERA	RANCHO PENASQUITOS
SS-021443	PASEO MONTALBAN	PASEO CEVERA	VIA HUELVA	RANCHO PENASQUITOS
SS-021447	PASEO MONTALBAN	SALMON RIVER RD	VIA CIMA BELLA	RANCHO PENASQUITOS
SS-021448	PASEO MONTALBAN	TWIN TRAILS DR	SALMON RIVER RD	RANCHO PENASQUITOS
SS-021449	PASEO MONTALBAN	BLACK MTN RD	TWIN TRAILS DR	RANCHO PENASQUITOS
SS-021462	PASEO ZALDIVAR	VIA MONZON	PASEO CEVERA	RANCHO PENASQUITOS
SS-021487	PAUL JONES AV	BUNKER HILL ST	BRANDYWINE ST	CLAIREMONT MESA
SS-022041	PODELL AV	HARCOURT DR	END	SERRA MESA
SS-022122	POLK AV	MISSISSIPPI ST	LOUISIANA ST	GREATER NORTH PARK
SS-022123	POLK AV	LOUISIANA ST	TEXAS ST	GREATER NORTH PARK
SS-022132	POLK AV	ILLINOIS ST	IOWA ST	GREATER NORTH PARK
SS-022125	POLK AV	ARIZONA ST	HAMILTON ST	GREATER NORTH PARK
SS-022120	POLK AV	FLORIDA ST	ALABAMA ST	GREATER NORTH PARK
SS-022121	POLK AV	ALABAMA ST	MISSISSIPPI ST	GREATER NORTH PARK
SS-022131	POLK AV	OHIO ST	ILLINOIS ST	GREATER NORTH PARK
SS-022124	POLK AV	TEXAS ST	ARIZONA ST	GREATER NORTH PARK
SS-022130	POLK AV	30TH ST	OHIO ST	GREATER NORTH PARK

ANTICIPATED STREETS TO BE RESURFACED

ATTACHMENT 2

SEGMENT	STREET	FROM	TO	COMMUNITY
SS-022252	PORTE DE PALMAS	BEGIN	PALMILLA DR	UNIVERSITY
SS-022251	PORTE DE PALMAS	PALMILLA DR	END	UNIVERSITY
SS-022347	PRECISION PARK LN	BEGIN	BEYER BL	SAN YSIDRO
SS-022381	PRINCETON AV	BUNKER HILL ST	BRANDYWINE ST	CLAIREMONT MESA
SS-022382	PRINCETON AV	TICONDEROGA ST	BUNKER HILL ST	CLAIREMONT MESA
SS-022428	PROSPECT ST	CUVIER ST	DRAPER AV	LA JOLLA
SS-022425	PROSPECT ST	EADS AV	BISHOPS LN	LA JOLLA
SS-022432	PROSPECT ST	HERSCHEL AV	IVANHOE AV	LA JOLLA
SS-022433	PROSPECT ST	JENNER ST	GIRARD AV	LA JOLLA
SS-022427	PROSPECT ST	DRAPER AV	EADS AV	LA JOLLA
SS-022434	PROSPECT ST	FAY AV	JENNER ST	LA JOLLA
SS-022424	PROSPECT ST	BISHOPS LN	FAY AV	LA JOLLA
SS-022431	PROSPECT ST	IVANHOE AV	CAVE ST	LA JOLLA
SS-022423	PROSPECT ST	GIRARD AV	GIRARD AV	LA JOLLA
SS-022422	PROSPECT ST	GIRARD AV	HERSCHEL AV	LA JOLLA
SS-022470	QUALCOMM WY	CAM DE LA REINA	RIO SAN DIEGO DR	MISSION VALLEY
SS-022469	QUALCOMM WY	RIO SAN DIEGO DR	FRIARS RD RA	MISSION VALLEY
SS-022472	QUALCOMM WY	TEXAS ST	CAM DEL RIO NORTH	MISSION VALLEY
SS-022504	QUIMBY ST	BEGIN	CAPISTRANO ST	PENINSULA
SS-022554	QUINTON RD	SHEBA WY	FREEPORT RD	RANCHO PENASQUITOS
SS-022708	RANCHO HILLS DR	REO DR	CALLE GAVIOTA	SKYLINE-PARADISE HILLS
SS-022720	RANCHO PENASQUITOS BL	AZUAGA ST	CARMEL MTN RD	RANCHO PENASQUITOS
SS-023075	REVELLE DR	LA JOLLA VISTA DR	WOODFORD DR	LA JOLLA
SS-023239	RIO BONITO WY	RIO SAN DIEGO DR	FRIARS RD	MISSION VALLEY
SS-023243	RIO SAN DIEGO DR	QUALCOMM WY	RIO BONITO WY	MISSION VALLEY
SS-023248	RIO SAN DIEGO DR	RIO BONITO WY	RIVER RUN DR	MISSION VALLEY
SS-023247	RIO SAN DIEGO DR	RIVER RUN DR	FENTON PY	MISSION VALLEY
SS-023272	RITVA PL	ALSACIA ST	END	SKYLINE-PARADISE HILLS
SS-023277	RIVER RUN DR	RIO SAN DIEGO DR	FRIARS RD	MISSION VALLEY
SS-023286	RIVERHEAD DR	BASSMORE DR	BRANFORD RD	RANCHO PENASQUITOS
SS-023285	RIVERHEAD DR	BRANFORD RD	RIVERHEAD CT	RANCHO PENASQUITOS
SS-023536	ROSECRANS ST	MIDWAY DR	ROSECRANS (FTG) ST	MIDWAY-PACIFIC HIGHWAY
SS-023535	ROSECRANS ST	ROSECRANS (FTG) ST	CAM DEL RIO WEST	MIDWAY-PACIFIC HIGHWAY
SS-029293	S 20TH ST	20TH ST	END	SOUTHEASTERN SAN DIEGO
SS-029294	S 21ST ST	21ST ST	JULIAN AV	SOUTHEASTERN SAN DIEGO
SS-029363	S 32ND ST	32ND ST	WEBSTER AV	SOUTHEASTERN SAN DIEGO
SS-029370	S 32ND ST	LOGAN AV	NATIONAL AV	SOUTHEASTERN SAN DIEGO
SS-029366	S 32ND ST	FRANKLIN AV	OCEAN VIEW BL	SOUTHEASTERN SAN DIEGO
SS-029360	S 32ND ST	MARTIN AV	GREELY AV	SOUTHEASTERN SAN DIEGO
SS-029365	S 32ND ST	CLAY AV	FRANKLIN AV	SOUTHEASTERN SAN DIEGO
SS-029367	S 32ND ST	OCEAN VIEW BL	VALLE AV	SOUTHEASTERN SAN DIEGO
SS-029369	S 32ND ST	GREELY AV	LOGAN AV	SOUTHEASTERN SAN DIEGO
SS-029364	S 32ND ST	WEBSTER AV	CLAY AV	SOUTHEASTERN SAN DIEGO
SS-029359	S 32ND ST	MARTIN AV	MARTIN AV	SOUTHEASTERN SAN DIEGO
SS-029554	S 48TH ST	BEGIN	SOLOLA AV	ENCANTO
SS-029559	S 49TH ST	REYNOLDS ST	SOLOLA AV	ENCANTO
SS-029558	S 49TH ST	PALIN ST	REYNOLDS ST	ENCANTO
SS-029557	S 49TH ST	LOGAN AV	PALIN ST	ENCANTO
SS-029560	S 49TH ST	SOLOLA AV	END	ENCANTO
SS-029604	S EUCLID AV	HOLLY ST	ST RITA PL	ENCANTO
SS-029603	S EUCLID AV	CHURCHWARD ST	HOLLY ST	ENCANTO
SS-029615	S EUCLID AV	ST RITA PL	TRINIDAD WY	ENCANTO
SS-029682	S WILLIE JAMES JONES AV	PALIN ST	REYNOLDS ST	ENCANTO
SS-029683	S WILLIE JAMES JONES AV	REYNOLDS ST	SOLOLA AV	ENCANTO
SS-024280	SANTA MARGARITA ST	55TH ST	END	ENCANTO
SS-024334	SAPPHIRE ST	DAWES ST	END	PACIFIC BEACH
SS-024543	SCRIPPS RANCH BL	SCRIPPS LAKE DR	HIBERT ST	SCRIPPS MIRAMAR RANCH
SS-024547	SCRIPPS RANCH BL	AVIARY DR	APPALOOSA RD	SCRIPPS MIRAMAR RANCH
SS-024554	SCRIPPS RANCH BL	APPALOOSA RD	CARROLL CANYON RD	SCRIPPS MIRAMAR RANCH
SS-024542	SCRIPPS RANCH BL	HIBERT ST	MIRA MESA BL	SCRIPPS MIRAMAR RANCH
SS-024940	SHOOTING STAR CT	SHOOTING STAR DR	END	SAN YSIDRO
SS-024979	SIEMPRE VIVA RD	AVNDA DE LA FUENTE S	CUSTOMHOUSE PZ	OTAY MESA
SS-024980	SIEMPRE VIVA RD	CUSTOMHOUSE PZ	OTAY CENTER DR	OTAY MESA
SS-024981	SIEMPRE VIVA RD	OTAY CENTER DR	ROLL DR	OTAY MESA
SS-025117	SMYTHE AV	FOOTHILL RD	BEYER BL	SAN YSIDRO
SS-025116	SMYTHE AV	AVNDA DE LA MADRID	FOOTHILL RD	SAN YSIDRO
SS-025121	SMYTHE AV	VIA DE LA MELODIA	AVNDA DE LA MADRID	SAN YSIDRO
SS-025120	SMYTHE AV	PICADOR BL	ATHEY AV	SAN YSIDRO
SS-025115	SMYTHE AV	ATHEY AV	VIA DE LA MELODIA	SAN YSIDRO
SS-025359	SPILLMAN DR	42ND ST	END	CITY HEIGHTS
SS-025378	SPORTS ARENA BL	CAM DEL RIO WEST	KEMPER ST	MIDWAY-PACIFIC HIGHWAY
SS-025373	SPORTS ARENA BL	HANCOCK ST	MIDWAY DR	MIDWAY-PACIFIC HIGHWAY
SS-025374	SPORTS ARENA BL	KEMPER ST	HANCOCK ST	MIDWAY-PACIFIC HIGHWAY
SS-025423	SPRINGER RD	TRAILING DR	PANAY CT	CITY HEIGHTS
SS-025530	STANTON RD	42ND ST	END	CITY HEIGHTS
SS-025582	STATE ST	W E ST	W BROADWAY	CENTRE CITY
SS-025585	STATE ST	W MARKET ST	W G ST	CENTRE CITY
SS-025583	STATE ST	W F ST	W E ST	CENTRE CITY
SS-025581	STATE ST	W BROADWAY	W C ST	CENTRE CITY
SS-026339	TEXAS ST	CAM DEL RIO SOUTH	QUALCOMM WY	MISSION VALLEY
SS-026364	THERMAL AV	VIA AFABLE	CORONADO (SB) AV	OTAY MESA-NESTOR
SS-026363	THERMAL AV	ELDER AV	VIA AFABLE	OTAY MESA-NESTOR

ANTICIPATED STREETS TO BE RESURFACED

ATTACHMENT 2

SEGMENT	STREET	FROM	TO	COMMUNITY
SS-026487	TICONDEROGA ST	ETHAN ALLEN AV	PRINCETON AV	CLAIREMONT MESA
SS-026486	TICONDEROGA ST	MORENA BL	ETHAN ALLEN AV	CLAIREMONT MESA
SS-026485	TICONDEROGA ST	BORRESON ST	BAKER ST	CLAIREMONT MESA
SS-026488	TICONDEROGA ST	PRINCETON AV	MOULTRIE AV	CLAIREMONT MESA
SS-026494	TIERRA GRANDE ST	CANDIDA ST	KEARNY VILLA RD	MIRA MESA
SS-026595	TONAWANDA DR	MARMIL WY	PARKSIDE AV	SKYLINE-PARADISE HILLS
SS-026711	TOURMALINE ST	DAWES ST	EVERTS ST	PACIFIC BEACH
SS-026769	TRAILING DR	SPRINGER RD	HIXSON AV	CITY HEIGHTS
SS-026768	TRAILING DR	CORDREY CT	SPRINGER RD	CITY HEIGHTS
SS-026766	TRAILING DR	CRENSHAW ST	TULIP ST	CITY HEIGHTS
SS-026804	TRENTON AV	BRANDYWINE ST	MT LAURENCE DR	CLAIREMONT MESA
SS-027223	UNIVERSITY CENTER LN	I-5 NB OFF RA	LEBON DR	UNIVERSITY
SS-027286	UTAH ST	LINCOLN AV	POLK AV	GREATER NORTH PARK
SS-027347	VALENTINO ST	BRANDO DR	SERVANDO AV	OTAY MESA-NESTOR
SS-027393	VAN BUREN AV	CLEVELAND AV	CAMPUS AV	UPTOWN
SS-027531	VERUS ST	BEGIN	ALAMITOS AV	OTAY MESA-NESTOR
SS-027597	VIA BOLTANA	BEGIN	PASEO CEVERA	RANCHO PENASQUITOS
SS-027607	VIA CACERES	PASEO CEVERA	END	RANCHO PENASQUITOS
SS-027670	VIA COSTINA	CTE RAYITO	CTE CAFETAL	SAN YSIDRO
SS-027669	VIA COSTINA	VIA SUSPIRO	CTE RAYITO	SAN YSIDRO
SS-027671	VIA COSTINA	CTE CAFETAL	HOWARD (SB) AV	SAN YSIDRO
SS-027672	VIA CUENCA	BEGIN	PASEO CARDIEL	RANCHO PENASQUITOS
SS-027674	VIA DAROCA	PASEO CARDIEL	PASEO CARDIEL	RANCHO PENASQUITOS
SS-027676	VIA DE LA AMISTAD	PASEO DE LAS AMERICA	ENRICO FERMI DR	OTAY MESA
SS-027675	VIA DE LA AMISTAD	ROLL DR	PASEO DE LAS AMERICA	OTAY MESA
SS-027771	VIA LACTEA	BEGIN	PASEO CEVERA	RANCHO PENASQUITOS
SS-027779	VIA LAS CUMBRES	CAM COSTANERO	LINDA VISTA RD	LINDA VISTA
SS-027778	VIA LAS CUMBRES	LINDA VISTA RD	END	LINDA VISTA
SS-027775	VIA LAS CUMBRES	CIRRUS ST	CAM COSTANERO	LINDA VISTA
SS-027776	VIA LAS CUMBRES	FRIARS RD	CIRRUS ST	LINDA VISTA
SS-027791	VIA MADRINA ST	CORSICA WY	ALCALA KNOLLS DR	LINDA VISTA
SS-027794	VIA MALLORCA	VIA MARIN	VIA ALICANTE	UNIVERSITY
SS-027795	VIA MALLORCA	CAMTO MALLORCA	VIA MARIN	UNIVERSITY
SS-027793	VIA MALLORCA	VIA ALICANTE	VILLA LA JOLLA DR	UNIVERSITY
SS-027806	VIA MARIN	VIA MALLORCA	CAMTO SONOMA	UNIVERSITY
SS-027891	VIA SONOMA	CAMTO SONOMA	VIA ALICANTE	UNIVERSITY
SS-027972	VILLA LA JOLLA DR	HOLIDAY CT	LA JOLLA VILLAGE DR	UNIVERSITY
SS-027975	VILLA LA JOLLA DR	VIA MALLORCA	NOBEL DR	UNIVERSITY
SS-027974	VILLA LA JOLLA DR	MORNING WY	HOLIDAY CT	UNIVERSITY
SS-027976	VILLA LA JOLLA DR	GILMAN DR	VIA MALLORCA	UNIVERSITY
SS-027973	VILLA LA JOLLA DR	NOBEL DR	MORNING WY	UNIVERSITY
SS-029707	W A ST	INDIA ST	KETTNER BL	CENTRE CITY
SS-029709	W A ST	STATE ST	COLUMBIA ST	CENTRE CITY
SS-029710	W A ST	UNION ST	STATE ST	CENTRE CITY
SS-029708	W A ST	COLUMBIA ST	INDIA ST	CENTRE CITY
SS-029711	W A ST	FRONT ST	UNION ST	CENTRE CITY
SS-029741	W B ST	01ST AV	FRONT ST	CENTRE CITY
SS-029740	W B ST	UNION ST	STATE ST	CENTRE CITY
SS-029739	W B ST	FRONT ST	UNION ST	CENTRE CITY
SS-029742	W BEECH ST	KETTNER BL	PACIFIC HY	CENTRE CITY
SS-029745	W BEECH ST	INDIA ST	KETTNER BL	CENTRE CITY
SS-029750	W BEECH ST	01ST AV	FRONT ST	CENTRE CITY
SS-029748	W BEECH ST	UNION ST	STATE ST	CENTRE CITY
SS-029747	W BEECH ST	STATE ST	COLUMBIA ST	CENTRE CITY
SS-029749	W BEECH ST	FRONT ST	UNION ST	CENTRE CITY
SS-029746	W BEECH ST	COLUMBIA ST	INDIA ST	CENTRE CITY
SS-029759	W BROADWAY	01ST AV	FRONT ST	CENTRE CITY
SS-029755	W BROADWAY	COLUMBIA ST	INDIA ST	CENTRE CITY
SS-029756	W BROADWAY	STATE ST	COLUMBIA ST	CENTRE CITY
SS-029758	W BROADWAY	FRONT ST	UNION ST	CENTRE CITY
SS-029752	W BROADWAY	KETTNER BL	PACIFIC HY	CENTRE CITY
SS-029757	W BROADWAY	UNION ST	STATE ST	CENTRE CITY
SS-029754	W BROADWAY	INDIA ST	KETTNER BL	CENTRE CITY
SS-029774	W C ST	FRONT ST	UNION ST	CENTRE CITY
SS-029773	W C ST	UNION ST	STATE ST	CENTRE CITY
SS-029775	W C ST	01ST AV	FRONT ST	CENTRE CITY
SS-029772	W C ST	STATE ST	COLUMBIA ST	CENTRE CITY
SS-029784	W CEDAR ST	INDIA ST	KETTNER BL	CENTRE CITY
SS-029785	W CEDAR ST	COLUMBIA ST	INDIA ST	CENTRE CITY
SS-029789	W CEDAR ST	01ST AV	FRONT ST	CENTRE CITY
SS-029788	W CEDAR ST	FRONT ST	UNION ST	CENTRE CITY
SS-029787	W CEDAR ST	UNION ST	STATE ST	CENTRE CITY
SS-029786	W CEDAR ST	STATE ST	COLUMBIA ST	CENTRE CITY
SS-029802	W ELM ST	STATE ST	COLUMBIA ST	CENTRE CITY
SS-029818	W G ST	FRONT ST	UNION ST	CENTRE CITY
SS-029815	W G ST	COLUMBIA ST	INDIA ST	CENTRE CITY
SS-029816	W G ST	STATE ST	COLUMBIA ST	CENTRE CITY
SS-029819	W G ST	01ST AV	FRONT ST	CENTRE CITY
SS-029817	W G ST	UNION ST	STATE ST	CENTRE CITY
SS-029814	W G ST	INDIA ST	KETTNER BL	CENTRE CITY
SS-029820	W G ST	KETTNER BL	PACIFIC HY	CENTRE CITY
SS-029910	W MAPLE ST	FRONT ST	ALBATROSS ST	UPTOWN

ANTICIPATED STREETS TO BE RESURFACED

ATTACHMENT 2

SEGMENT	STREET	FROM	TO	COMMUNITY
SS-029909	W MAPLE ST	01ST AV	FRONT ST	UPTOWN
SS-029921	W MARKET ST	01ST AV	FRONT ST	CENTRE CITY
SS-029992	W REDWOOD ST	REYNARD WY	FALCON ST	UPTOWN
SS-030100	W WASHINGTON ST	SAN DIEGO AV	HANCOCK ST	MIDWAY-PACIFIC HIGHWAY
SS-030090	W WASHINGTON ST	ANDREWS ST	SAN DIEGO AV	UPTOWN
SS-028166	WABASKA DR	WELLS ST	UDALL ST	PENINSULA
SS-028165	WABASKA DR	UDALL ST	VOLTAIRE ST	PENINSULA
SS-028167	WABASKA DR	ALICIA DR	WELLS ST	PENINSULA
SS-028267	WARING RD	GREENBRIER AV	MOUND AV	NAVAJO
SS-028270	WARING RD	ZION AV	GREENBRIER AV	NAVAJO
SS-028272	WARING RD	ADOBE FALLS RD	ORCUTT AV	NAVAJO
SS-028275	WARING RD	I-8 RA	ADOBE FALLS RD	NAVAJO
SS-028265	WARING RD	MOUND AV	BIRCHWOOD ST	NAVAJO
SS-028418	WENRICH DR	ARBOLES ST	SNOWBOND ST	NAVAJO
SS-028423	WENRICH PL	WENRICH DR	LANCE ST	NAVAJO
SS-028512	WEST POINT LOMA BL	LOTUS ST	VOLTAIRE ST	OCEAN BEACH
SS-028516	WEST POINT LOMA BL	MUIR AV	SPRAY ST	OCEAN BEACH
SS-028530	WEST POINT LOMA BL	VOLTAIRE ST	MUIR AV	OCEAN BEACH
SS-028511	WEST POINT LOMA BL	ABBOTT ST	LOTUS ST	OCEAN BEACH
SS-028526	WEST POINT LOMA BL	GREENE ST	SUNSET CLIFFS BL	OCEAN BEACH
SS-028525	WEST POINT LOMA BL	SUNSET CLIFFS BL	CABLE ST	OCEAN BEACH
SS-028535	WEST POINT LOMA BL	CASTELAR ST	LARKSPUR ST	OCEAN BEACH
SS-028529	WEST POINT LOMA BL	EBERS ST	GREENE ST	OCEAN BEACH
SS-028561	WESTGATE PL	BEGIN	39TH ST	CITY HEIGHTS
SS-028640	WESTVALE RD	MEADOWRUN ST	BLACK MTN RD	RANCHO PENASQUITOS
SS-028831	WILLOW ST	LOWELL ST	END	PENINSULA
SS-028890	WINCHESTER ST	REO DR	RANCHO DR	SKYLINE-PARADISE HILLS
SS-028889	WINCHESTER ST	ROANOKE ST	HOMEDALE ST	SKYLINE-PARADISE HILLS
SS-028887	WINCHESTER ST	SEA BREEZE DR	CALLE GAVIOTA	SKYLINE-PARADISE HILLS
SS-028888	WINCHESTER ST	RANCHO DR	SEA BREEZE DR	SKYLINE-PARADISE HILLS
SS-028886	WINCHESTER ST	CALLE SERENA	ROANOKE ST	SKYLINE-PARADISE HILLS
SS-028885	WINCHESTER ST	CALLE GAVIOTA	CALLE SERENA	SKYLINE-PARADISE HILLS
SS-029088	WORDEN ST	BEGIN	UDALL ST	PENINSULA
SS-029087	WORDEN ST	VOLTAIRE ST	XENOPHON ST	PENINSULA
SS-029086	WORDEN ST	UDALL ST	VOLTAIRE ST	PENINSULA
SS-029127	XENOPHON ST	WORDEN ST	END	PENINSULA