



**COLLEGE HEIGHTS
MAINTENANCE ASSESSMENT DISTRICT**

**ANNUAL REPORT
FOR FISCAL YEAR 2018**

JUNE 2017

UNDER THE PROVISIONS OF THE
SAN DIEGO MAINTENANCE ASSESSMENT DISTRICT PROCEDURAL ORDINANCE
OF THE SAN DIEGO MUNICIPAL CODE

KOPPEL & GRUBER
PUBLIC FINANCE

334 VIA VERA CRUZ, SUITE 256
SAN MARCOS
CALIFORNIA 92078

T. 760.510.0290
F. 760.510.0288

CITY OF SAN DIEGO

MAYOR

Kevin Faulconer

CITY COUNCIL MEMBERS

Barbara Bry
District 1

Mark Kersey
District 5 (Council President Pro Tem)

Lorie Zapf
District 2

Chris Cate
District 6

Chris Ward
District 3

Scott Sherman
District 7

Myrtle Cole
District 4 (Council President)

David Alvarez
District 8

Georgette Gómez
District 9

CITY ATTORNEY

Mara W. Elliott

CHIEF OPERATING OFFICER

Scott Chadwick

CITY CLERK

Elizabeth Maland

INDEPENDENT BUDGET ANALYST

Andrea Tevlin

TABLE OF CONTENTS

PREAMBLE.....	1
SECTION I. EXECUTIVE SUMMARY	1
SECTION II. BACKGROUND	3
SECTION III. PLANS AND SPECIFICATION	4
A. GENERAL DESCRIPTION OF THE DISTRICT.....	4
B. DESCRIPTION OF IMPROVEMENTS AND SERVICES	4
SECTION IV. ESTIMATE OF COSTS.....	6
SECTION V. METHOD OF APPORTIONMENT	7
A. SPECIAL BENEFIT ANALYSIS	7
B. ASSESSMENT METHODOLOGY	9
C. ASSESSMENT RANGE FORMULA.....	11
 EXHIBITS:	
EXHIBIT A- DISTRICT BOUNDARY	
EXHIBIT B- ESTIMATE OF COSTS	
EXHIBIT C- ASSESSMENT ROLL	

PREAMBLE

Pursuant to §65.0220 of the “San Diego Maintenance Assessment District Procedural Ordinance” (being Division 2, Article 5, Chapter 6 of the San Diego Municipal Code), and in accordance with Resolution No. _____, adopted by the CITY COUNCIL OF THE CITY OF SAN DIEGO, COUNTY OF SAN DIEGO, STATE OF CALIFORNIA, in connection with the annual proceedings for COLLEGE HEIGHTS MAINTENANCE ASSESSMENT DISTRICT, Koppel & Gruber Public Finance, as District Administrator to the City of San Diego, submits herewith this annual report for the District.

DATE OF FINAL PASSAGE OF THE CITY OF SAN DIEGO, COUNTY OF SAN DIEGO, STATE OF CALIFORNIA, ON THE _____ DAY OF _____, 2017.

Elizabeth Maland, City Clerk
City of San Diego
State of California

SECTION I. EXECUTIVE SUMMARY

PROJECT: College Heights Maintenance Assessment District (“District”)

APPORTIONMENT METHOD: Linear Front Foot (“LFF”)
 Lot Square Footage (“LSF”)
 Building Square Footage (“BSF”)

TABLE 1 – SUMMARY INFORMATION ZONE 1

	FY 2017	FY 2018 (1)	Maximum Authorized
Total Parcels Assessed:	111	111	
Total Estimated Assessment:	\$192,653	\$196,429	\$216,471
Total Number of Units:			
LSF	2,739,476	2,739,476	
LFF	11,437	11,437	
BSF (2)	1,361,260	1,361,260	
Unit Assessment Rate			
\$/LSF	\$0.03501005	\$0.03569625	\$0.03933839
\$/LFF	\$4.24665132	\$4.32988569	\$4.77167182
\$/BSF	\$0.03539017	\$0.03608382	\$0.03976551
Estimated Revenue			
\$/LSF	\$95,909.20	\$97,789.02	\$107,766.59
\$/LFF	\$48,568.95	\$49,520.90	\$54,573.61
\$/BSF	\$48,175.22	\$49,119.46	\$54,131.20

1. FY 2018 is the City’s Fiscal Year 2018, which begins July 1, 2017 and ends June 30, 2018. Total Parcels Assessed, Total Estimated Assessment, and Total Estimated Factors may vary from prior year due to parcel changes.
2. Building Square Footage total for land use classes A, B, C and D only. See Section V Method of Apportionment for more information regarding the land use classes.

TABLE 2 – SUMMARY INFORMATION ZONE 2

	FY 2017	FY 2018 (1)	Maximum Authorized
Total Parcels Assessed:	221	221	
Total Estimated Assessment:	\$149,346	\$152,271	\$167,807
Total Number of Units:			
LSF	2,442,984	2,442,984	
LFF	16,200	16,200	
BSF (2)	910,216	910,156	
Unit Assessment Rate			
\$/LSF	\$0.03195396	\$0.03258026	\$0.03590447
\$/LFF	\$2.41173381	\$2.45900379	\$2.70990043
\$/BSF	\$0.03539017	\$0.03608382	\$0.03976551
Estimated Revenue			
\$/LSF	\$78,063.01	\$79,593.04	\$87,714.06
\$/LFF	\$39,070.09	\$39,835.86	\$43,900.39
\$/BSF	\$32,212.70	\$32,841.90	\$36,192.82

1. FY 2018 is the City's Fiscal Year 2018, which begins July 1, 2017 and ends June 30, 2018. Total Parcels Assessed, Total Estimated Assessment, and Total Estimated Factors may vary from prior year due to parcel changes.
2. Building square footage total for land use classes A, B, C and D only. See Section V Method of Apportionment for more information regarding the land use classes.

ANNUAL COST INDEXING: The assessments are authorized to increase by the annual change in the San Diego Area Consumer Price Index (the SDCPI-U) of the previous year's rate beginning in Fiscal Year 2006.

SECTION II. BACKGROUND

A. INTRODUCTION

The College Heights Maintenance Assessment District was established by Resolution R-299142 of the City Council on April 27, 2004. The District was formed in compliance with the provision of Proposition 218. An assessment ballot proceeding was conducted and a weighted majority of property owners, based on assessment amount, were in support of the assessments and services and improvements the assessments fund.

On July 22, 2016, the City of San Diego passed R-310617 authorizing the annual budget and assessments for Fiscal Year 2017, and the continued levy of the assessments for the life of the District.

The District is authorized and administered under the provisions of the “San Diego Maintenance Assessment District Procedural Ordinance” (being Division 2, Article 5, Chapter 6 of the San Diego Municipal Code). This annual report has been prepared pursuant to the requirements of §65.0220 of the “*San Diego Maintenance Assessment District Procedural Ordinance*”.

SECTION III. PLANS AND SPECIFICATION

A. GENERAL DESCRIPTION OF THE DISTRICT

The territory within the District consists of all lots, parcels and subdivisions of land as shown on the Boundary Diagram titled “Map of Proposed Boundaries of the City of San Diego College Heights Maintenance Assessment District” contained within this Annual Report in Exhibit A.

The District generally includes the parcels located within the Crossroads Redevelopment Project generally along El Cajon Boulevard between 54th Street on the west and Keeney Street on the east. Two Zones were created based on the level of special benefit received by the properties. Zone 1 is located in the center of the District and includes parcels between 59th Street and Rolando Boulevard. Zone 2 is located on either side of Zone 1, the western portion of Zone 2 is located between 54th Street and 59th Street, the eastern portion of Zone 2 is located between Rolando Boulevard and Keeney Street.

B. DESCRIPTION OF IMPROVEMENTS TO BE MAINTAINED AND SERVICES

The District, through the levy of special assessments, provides funding for ongoing maintenance, operation and servicing of landscaping, lighting, and other improvements or appurtenant facilities located within the public rights-of-ways and dedicated easements located within the District. Maintenance services will be provided by City personnel and/or private contractors. The improvements maintained and services provided by the District are generally described as follows:

- Maintaining areas adjacent to the street rights-of-way, which are landscaped with groundcover, trees and shrubs;
- Graffiti removal;
- Safety programs and homeless intervention;
- Parking and transportation services in the District;
- Beautification, tree planting and community identification signs;
- Regular sidewalk and street gutter sweeping;
- Removal of bulky discarded and abandoned items;
- Increased frequency of trash pick-up;
- Operation of enhanced street lighting;
- Special projects including;
 - Transportation/shuttle to Trolley stop
 - Economic development and planning
 - Lighting energy costs (once installed)
 - Minor capital improvements and acquisition of equipment
 - Signage
- Administration/Corporate Operations/Outreach including;
 - District management
 - Overseeing of contract
 - Relations with City and Council office
 - Relations with property owners

- Relations with former Redevelopment Agency, Community Planning Groups and College Area Business Improvement District (BID)
- Insurance
- Legal and accounting
- Office related expenses

TABLE 3 - SERVICE FREQUENCY BY BENEFIT ZONE

Service	Zone 1 Frequency	Zone 2 Frequency
Sidewalk sweeping	5-7 days per week	4-5 days per week
Removal of bulky items	Within 24 hours	Within 24 hours
Graffiti removal	Within 24 hours	Within 24 hours
Tree watering and maintenance	Weekly	Weekly
Landscape median maintenance	Weekly	Weekly
Banner installation (with BID program)	Seasonally	Seasonally
Sidewalk steam cleaning	Quarterly	Twice per year
Trash can emptying	Daily/when needed	Daily/when needed
Plant and shrub maintenance	Weekly	Weekly
Reporting hazards to City	Within 24 hours	Within 24 hours
Holiday decorations	Seasonally	Not applicable
Special projects	As determined, costs expended equally between each Zone	As determined, costs expended equally between each Zone
Administration/Corporate Operations	Monday – Friday	Monday – Friday

Maintenance and servicing of improvements, include but are not limited to landscaping, sprinkler systems, shrubbery, trees, irrigation and drainage systems, street lighting, and other appurtenant items located in right of ways and any incidental costs thereto, and located within the boundaries the District or adjacent to the District.

Plans and specifications for these improvements to be maintained by the District are on file with the City Engineer’s office and by reference are made part of this Annual Report.

SECTION IV. ESTIMATE OF COSTS

Estimated Fiscal Year 2018 annual expenses, revenues, reserves and assessments are included in Exhibit B.

SECTION V. METHOD OF APPORTIONMENT

A. SPECIAL BENEFIT ANALYSIS

As determined in the formation Engineer’s Report, each of the proposed improvements and the associated costs and assessments within the District were reviewed, identified and allocated based on special benefit pursuant to the provisions of applicable law.

Proper maintenance and operation of landscaping, street trees, streetlights, sidewalks, gutters and litter removal provides special benefit to properties within the District by providing community character, security, safety and vitality. In addition, the Improvements will enhance the ability of property owners to attract and maintain customers as well as increase the viability of commercial development. These special benefits are benefits that are above and beyond the City’s standard level of service, and exclusive of those “general benefits” provided to the public at large or properties located outside the District. Under applicable law, only “special benefits” are assessable. As such, separation and quantification of the “special benefits” associated with the improvements/services are illustrated in the following equations:

$$\text{Special Benefits} = \text{Total Benefits} - \text{General Benefits}$$

$$\text{General Benefits} = \text{City Standard} + \text{External Benefits}$$

$$\text{Special Benefits} = \text{Total Benefits} - [\text{City Standard} + \text{External Benefits}]$$

In these equations, “Total Benefits” refers to the cost of providing the total benefits of the improvements/services; “City Standard” represents the cost of providing the City’s standard level of service; and “External Benefits” refers to the cost of those additional benefits accruing to the public at large or properties located outside the District. In order to isolate the “Special Benefits,” it is necessary to quantify the amount of “General Benefits” associated with the improvements/services.

CITY STANDARD

The District will continue to receive the standard level of service provided to the public at large under City-funded and administered programs. These cost and service allocations, reviewed and adjusted annually by the City, are representative of the City’s standard level of service for maintenance and servicing of public facilities and improvements (e.g., medians, open space, street lights, street trees, sidewalks, parks, etc.), including street sweeping and graffiti removal on public property. With or without the proposed assessment District, the area will continue to receive the City’s standard level of services, a “general benefit” that is not funded by assessments.

Consistent with City policy for the public at large, the City will also provide the District with annual contributions from the Gas Tax Fund for median maintenance (28.03¢ per square foot for landscaped median and 4.43¢ per square foot of hardscaped median). These

contributions, reviewed and adjusted annually by the City, are considered to be general benefit offsets to the District.

EXTERNAL BENEFITS

Applicable law prohibits levying assessments to pay for “general benefits” conferred to the public at large or properties located outside the District. Public safety benefits of the improvements may accrue to persons traveling through the improvements (incidental beneficiaries). Based on a review of the spatial limits of the District and the proposed improvements/services, it has been determined that the maintenance and servicing of the improvements does not confer benefit to properties outside District.

To quantify the benefit to persons traveling through the District, a traffic study was completed to isolate the estimated “pass-through” traffic along each segment. Pass-through traffic is traffic that has neither an origin nor destination within the defined area, which provides a reasonable means of quantifying benefits not accrued to property within the District.

Additionally, improvements have been reviewed to determine the potential amount of benefit to Pass-through traffic. Since much of the District budget is for improvements that are a direct benefit to property within the District such as sidewalk spraying, gutter clean up and utility costs, the potential benefit to Pass-through traffic was considered low and was factored into the traffic counts.

It is estimated that as much as 6.89% of the total benefit may accrue to the public at large as incidental beneficiaries passing through the District. The estimated costs associated with these “general benefits” have been quantified and will not be funded by the assessments.

SPECIAL BENEFIT

Parcels within the District receive a special benefit resulting from the maintenance and services and improvement provided with the assessments. Specifically the special benefits are summarized as follows:

- Improved cleanliness and maintenance of sidewalks used to access property in the District.
- Enhanced cleanliness and desirability of the area, including removal of litter and debris from sidewalks and other public facilities for the direct advantage of property in the District.
- Protection and improvement of views, scenery and other permanent public facility resources for property in the District and preservation of public assets maintained by the District.
- Enhanced safety of property in the District and reduced liability risk.
- Improved illumination of property in the District.
- Improved access to property in the District due to cleaner and safer sidewalks and improved lighting.
- Improved nighttime visibility for the local access of emergency vehicles.
- Improved safety and traffic circulation to and from parcels.

- Increased deterrence of crime and aid to police and emergency vehicles.

B. ASSESSMENT METHODOLOGY

To establish the special benefit to the individual lots and parcels within the District a formula that spreads the costs of the maintenance based on the special benefit must be established. At the time of formation, the Improvements were reviewed and a formula was established to apportion the maintenance costs based on benefit.

Due to the nature of the services and improvements, two Zones were established. The assessments are weighted by Zone based on the benefit each Zone receives. In addition to the Zones, three factors, as further described below, are used to calculate each parcel's assessment.

LOT SQUARE FOOTAGE

The Lot Square Footage ("LSF") is a measure of a parcel's proportionate area of ownership or stakeholder interest relative to the total area of the District, which is receiving enhanced and increased maintenance, beautification, and other property related services provided by the District. This factor has been weighted to provide a "target component" of 50% of respective Public Rights of Way and Sidewalk Operations ("PROWSO") Personnel costs in Zone 1 and 2, 100% of District-wide PROWSO non-personnel costs, 50% of District-wide special project costs, and 100% of District-wide contingency costs. This factor has been weighted to provide a "target component" of approximately fifty percent (50%) of the total assessment.

LINEAR FRONT FOOTAGE FACTOR

The Linear Front Footage Factor ("LFF") is a measure of a parcel's proportionate share of the LFF of the total LFF length of the public right-of-way for which the District is providing enhanced and increased maintenance, beautification, and other property related services provided by the District. This factor has been weighted to provide a "target component" of 50% of respective PROWSO personnel costs in Zone 1 and 2.

BUILDING SQUARE FOOTAGE

The Building Square Footage ("BSF") is a measure of a parcel's proportionate contribution to the intensity of use of the public right-of-way. The land use classification for each parcel within the District has been identified and distinguished as follows:

TABLE 4 – CLASSIFICATION OF PARCELS

Class	Description
A	Commercial/Retail
B	Office
C	Industrial/Manufacturing/Wholesale
D	Public Institutional (schools, library, fire station, etc)
E	Religious Institutional (building square footage exempted in this classification for owner-occupied churches, halls, administration – assessed for LFF and LSF only)
F	Multi-unit Residential (building square footage exempted in this classification – assessed for LFF and LSF only)
G	Single Family Residential (building square footage exempted in this classification – assessed for LFF and LSF only)

This factor has been weighted to provide a “target component” of 50% of District-wide special project costs and 100% of District-wide administration costs.

The following table summarizes the “target component” for each Zone and service.

TABLE 5 – TARGET COMPONENTS

Service	Targeted Apportionment of Costs to each Zone
PROWSO Personnel for Zone 1	50% of cost to Zone 1 linear frontage 50% of cost to Zone 1 lot size
PROWSO Personnel for Zone 2	50% of cost to Zone 2 linear frontage 50% of cost to Zone 2 lot size
PROWSO non-personnel costs (truck, gas, insurance, materials, equipment, misc.)	100% of cost to Zone 1 & 2 lot size
Special projects including transportation, energy for street lights, signage, etc.	50% of cost to Zone 1 & 2 lot size 50% of cost to Zone 1 & 2 building size (class A-D only)
Administration/Corporate Operations/Outreach	100% of cost to Zone 1 & 2 building size (class A – D only)
Contingency	100% of cost to Zone 1 & 2 lot size

SAMPLE CALCULATIONS

As described above, assessments have been calculated for each parcel based on the LFF of the property along the improvement/service corridor, the LSF and the BSF for land use classifications A through D.

LFF = Linear Front Footage
BSF = Building Square Footage
LSF = Lot Square Footage

Shown below are calculations for various sample parcels.

- **Commercial Property with 50-foot frontage, 2,400 square feet of building on .10 acres**
LFF = 50.00 LFF
BSF= 2,400 BSF
LSF= 4,356 LSF
- **Residential Property with 75-foot frontage, 1,400 square foot house on .10 acres**
LFF = 75.00 LFF
BSF= 1,400 BSF (Not assessed based on method of apportionment)
LSF= 4,356 LSF
- **57-unit Condominium Property with 26-foot frontage, 64,000 square feet of building on 1.85 Acres**
LFF (per condo unit) = 26.00 LFF / 57 units = 0.456 LFF
BSF= 64,000 BSF/57=1,123 BSF per unit (Not assessed based on method of apportionment)
LSF= 80,586 LSF/57=1,414 LSF per unit

The total assessment for each parcel in the District is based on the calculated LFF, BSF and LSF for the parcel and the applicable unit assessment rate, as shown in the following equation:

$\text{Total Assessment} = \text{Total LFF} \times \text{LFF Assessment Rate} + \text{Total LSF} \times \text{LSF Assessment Rate} + \text{Total BSF (Class A - D only)} \times \text{BSF Assessment Rate}$

C. ASSESSMENT RANGE FORMULA

The purpose of establishing an Assessment Range Formula is to provide for reasonable increases and inflationary adjustment to annual assessments without requiring the District to go through the requirements of Proposition 218 in order to get a small increase. This Assessment Range Formula was approved by the property owners at the time the District was formed. If the budget and assessments calculated requires an increase greater than the

adjusted Maximum Assessment, then the assessment is considered an increased assessment and would be subject to Proposition 218 balloting.

The maximum authorized assessment established in the Fiscal Year 2004 proceedings are authorized to be indexed (increased or decreased) annually by the factor published in the SDCPI-U. The annual change in second half SDCPI-U values, as compiled by the U.S. Bureau of Labor Statistics (see www.bls.gov), for the prior year period was from 271.526 to 276.837 (a 1.96% increase). In accordance with the approved cost-indexing provisions, the maximum authorized assessment rates contained within this Annual Report have been increased by 1.96%.

The Maximum Assessment is adjusted annually and is calculated independent of the District's annual budget and proposed annual assessment. Any proposed annual assessment is not considered an increased assessment, even if the proposed assessment is greater than the assessment applied in the prior fiscal year.

EXHIBIT A- DISTRICT BOUNDARY

The parcels within the College Heights Maintenance Assessment District consist of all lots, parcels depicted within the boundaries of the District. The District diagram reflecting the exterior boundaries of the District and the Zones of benefit is on file with the City Clerk.

College Heights Maintenance Assessment District

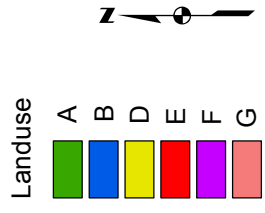
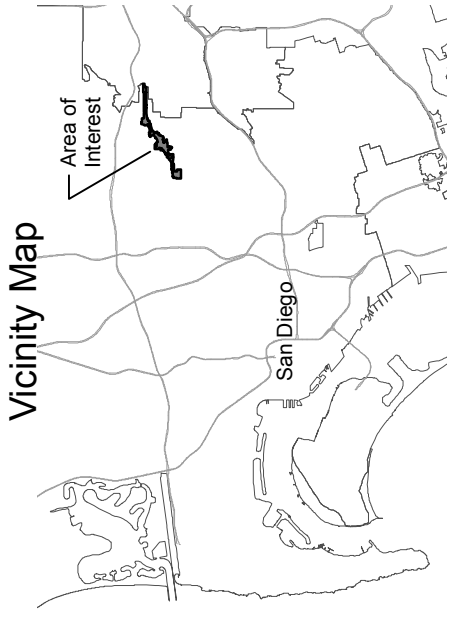
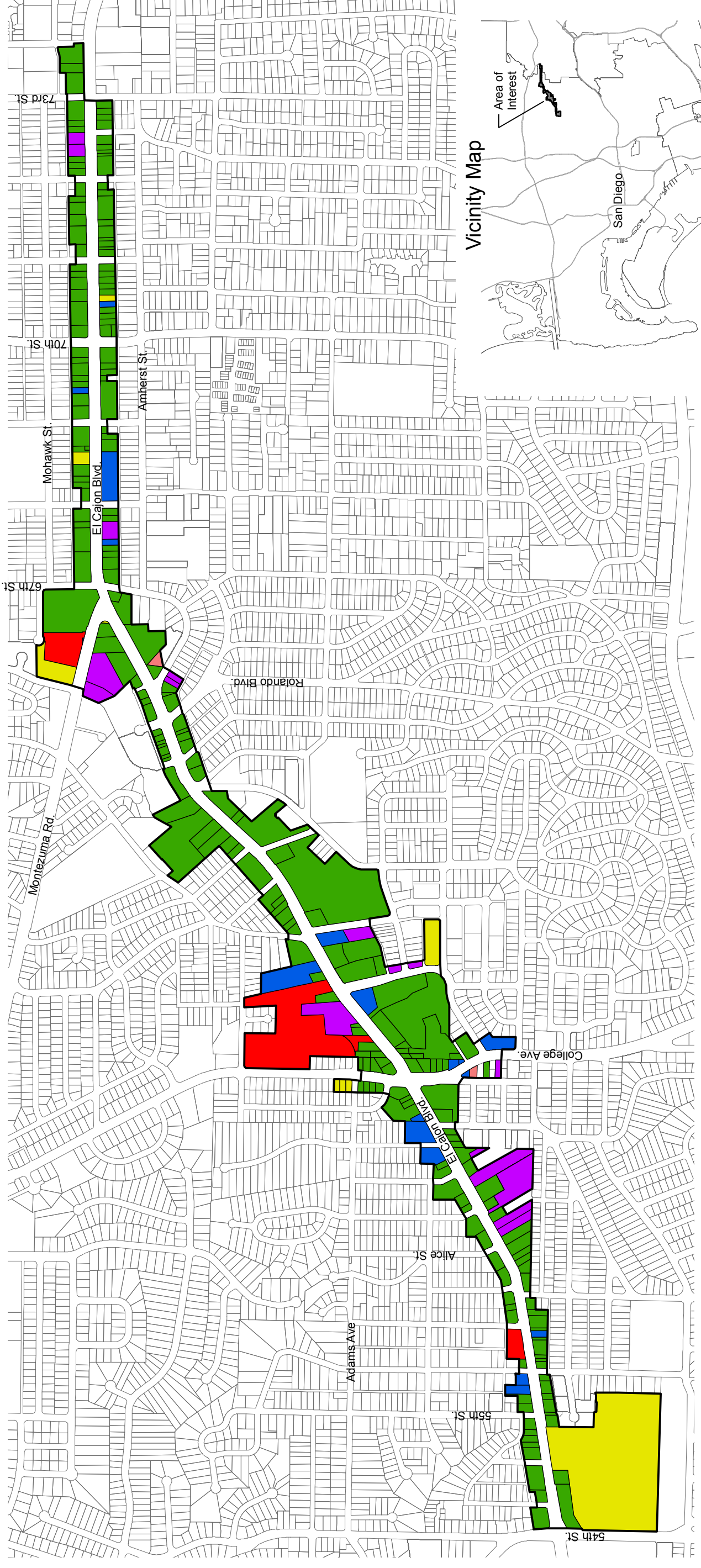


EXHIBIT B- ESTIMATE OF COSTS

REVENUE AND EXPENSE STATEMENT

College Heights Maintenance Assessment District Fund 200084

	<u>FY 2016 BUDGET</u>	<u>FY 2017 BUDGET</u>	<u>FY 2018 PROPOSED</u>
BEGINNING FUND BALANCE			
Surplus (or Deficit) from Prior Year	\$60,000	\$118,222	\$40,000
TOTAL BEGINNING FUND BALANCE	\$60,000	\$118,222	\$40,000
REVENUE			
Assessment Revenue	\$341,970	\$341,970	\$348,700
Other Contributions (Non Assessment Source)	\$25,928	\$29,943	\$25,095
Gas Tax	\$7,617	\$7,706	\$7,859
TOTAL REVENUE	\$375,515	\$379,619	\$381,654
TOTAL BEGINNING FUND BALANCE & REVENUE	\$435,515	\$497,841	\$421,654
OPERATING EXPENSE			
Landscaping Improvements and Activities	\$334,025	\$404,833	\$330,979
Owner's Association/Non-Profit Administration	\$51,296	\$51,296	\$52,305
City Administration	\$13,679	\$3,500	\$3,500
Contingency Reserve	\$36,515	\$38,212	\$34,870
TOTAL OPERATING EXPENSE	\$435,515	\$497,841	\$421,654
TOTAL ENDING BALANCE	\$0	\$0	\$0

EXHIBIT C- ASSESSMENT ROLL

The assessment roll is a listing of the Fiscal Year 2018 Assessment apportioned to each lot or parcel, as shown on the San Diego County last equalized roll of the assessor and reflective of the Assessor's Parcel Map(s) associated with the equalized roll. A listing of parcels proposed to be assessed within this District is shown on the following table.

Assessor's Parcel Number	Zone	Property Owner	Land Use	Building Square Footage**	Lot Front Footage	Lot Square Footage	FY 2018 Assessment*
ZONE: 1							
466-602-16-00	1	GALLANT FAMILY TRUST 06-05-01	A	2,054	50	5,001	\$ 469.12
466-602-31-00	1	AMBER KIMBALL LIMITED PARTNERSHIP	B	5,467	103	22,651	\$ 1,451.80
466-602-32-00	1	ALLIANCE FOR AFRICAN ASSISTANCE	A	12,736	71	12,579	\$ 1,216.00
466-610-11-00	1	UNION BANK OF CALIFORNIA N A	B	12,656	210	39,204	\$ 2,765.38
466-742-05-00	1	DELCHAD FAMILY TRUST 01-03-02	A	2,846	52	4,914	\$ 503.26
466-742-06-00	1	SAN DIEGO CENTER FOR THE BLIND	A	9,000	100	10,001	\$ 1,114.74
466-742-11-00	1	SAN DIEGO CENTER FOR THE BLIND	A	7,262	135	32,670	\$ 2,012.76
466-750-31-00	1	W S S REALTY LLC	A	5,250	159	14,201	\$ 1,384.80
466-750-32-00	1	W S S REALTY LLC	F	0	0	6,207	\$ 221.56
466-750-33-00	1	WHITNEY JACK G & HELEN FAMILY TRUST B 06-30-98	A	3,394	117	10,528	\$ 1,004.88
466-750-37-00	1	PREBYS CONRAD TRUST 12-17-82	F	0	101	54,014	\$ 2,365.42
466-750-40-00	1	POUR AMIR R	A	0	121	29,185	\$ 1,565.70
467-300-07-00	1	THRIFTY OIL NO 191 & THRIFTY OIL NO 191, THRIFTY	A	2,468	133	19,598	\$ 1,364.50
467-300-23-00	1	SAN DIEGO GAS & ELECTRIC CO	A	0	75	13,042	\$ 790.28
467-300-28-00	1	FIRST INTERSTATE BANK TR	B	5,223	112	26,572	\$ 1,621.92
467-300-29-00	1	POINT LOMA DUKE STREET L L C	F	1	220	23,531	\$ 1,792.54

Assessor's Parcel Number	Zone	Property Owner	Land Use	Building Square Footage**	Lot Front Footage	Lot Square Footage	FY 2018 Assessment*
467-300-35-00	1	WESTPORT CAMPUS POINTE LLC <LF> Y F P CAMPUS	A	89,641	132	48,352	\$ 5,532.12
467-300-36-00	1	Y F P CAMPUS POINTE L L C	A	15,251	217	27,007	\$ 2,453.94
467-300-37-00	1	Y F P CAMPUS POINTE L L C	A	27,663	0	49,223	\$ 2,755.26
467-300-38-00	1	C P III CENTREPOINT L L C	A	560,042	468	358,499	\$ 35,031.90
467-350-01-00	1	PANAMA HOSPITALITY L L C	A	20,188	100	30,056	\$ 2,234.34
467-350-02-00	1	PANAMA HOSPITALITY L L C	A	25,100	100	26,572	\$ 2,287.20
467-350-20-00	1	LAMPLIGHTER INN L P	A	23,773	138	46,174	\$ 3,103.58
467-350-22-00	1	S D ARAGON INVESTMENTS L L C	A	5,817	285	27,007	\$ 2,407.96
467-350-24-00	1	SAN DIEGO COMMONS LP	F	0	117	155,509	\$ 6,057.68
467-370-07-00	1	6548 ECB TRUST 10-31-14	A	2,223	47	3,951	\$ 424.74
467-370-08-00	1	ARAS HAMIT	A	2,400	50	3,999	\$ 445.84
467-370-10-00	1	D C T HOLDINGS LLC	A	1,440	25	1,999	\$ 231.56
467-370-11-00	1	D C T HOLDINGS LLC	A	1,440	23	1,973	\$ 221.98
467-370-28-00	1	ARAS HAMIT	A	0	26	1,873	\$ 179.44
467-370-29-00	1	RECYCLED RESOURCES L L C	A	0	75	6,125	\$ 543.38
467-370-30-00	1	ARAS HAMIT	A	0	26	1,999	\$ 183.92
467-402-23-00	1	CITY OF SAN DIEGO	D	2,000	47	5,201	\$ 461.32

COLLEGE HEIGHTS MAINTENANCE ASSESSMENT DISTRICT
PRELIMINARY FY 2018 ASSESSMENT ROLL

Assessor's Parcel Number	Zone	Property Owner	Land Use	Building Square Footage**	Lot Front Footage	Lot Square Footage	FY 2018 Assessment*
467-402-24-00	1	CITY OF SAN DIEGO	D	4,000	98	5,249	\$ 756.02
467-402-25-00	1	CITY OF SAN DIEGO	D	0	48	5,249	\$ 395.20
467-411-09-00	1	RACHMAN SANDRA L TRUST 08-19-71, BACHRACH	A	0	35	3,498	\$ 276.40
467-411-10-00	1	RACHMAN SANDRA L TRUST 08-19-71, BACHRACH	A	3,074	50	5,001	\$ 505.92
467-411-12-00	1	UNION BANK OF CALIFORNIA N A	B	6,158	79	5,401	\$ 757.06
467-411-15-00	1	GAIPA FAMILY TRUST 07-26-90	A	2,540	65	14,266	\$ 882.34
467-411-16-00	1	SORIA-COLLEGE LLC	A	16,375	100	42,253	\$ 2,532.12
467-412-09-00	1	CANALES FAMILY TRUST 12-09-02	A	1,888	50	4,251	\$ 436.36
467-412-10-00	1	T & S 22 LLC	A	2,426	50	4,552	\$ 466.52
467-412-11-00	1	SOLOMONS MINE L L C	A	1,946	45	4,713	\$ 433.30
467-412-12-00	1	OROZCO ROBERTO, WOODINGTON GREGG	A	1,300	62	4,321	\$ 469.60
467-413-06-00	1	JPMORGAN CHASE BANK	A	2,400	47	6,368	\$ 517.42
467-413-07-00	1	JPMORGAN CHASE BANK	A	11,802	40	4,282	\$ 751.90
467-413-08-00	1	JPMORGAN CHASE BANK	A	7,959	60	6,778	\$ 788.92
467-413-10-00	1	JPMORGAN CHASE BANK	A	10,901	118	9,344	\$ 1,237.82
467-413-11-00	1	JPMORGAN CHASE BANK	A	6,000	103	8,599	\$ 969.42
467-420-06-00	1	JPMORGAN CHASE BANK	A	7,093	35	7,205	\$ 664.68

Assessor's Parcel Number	Zone	Property Owner	Land Use	Building Square Footage**	Lot Front Footage	Lot Square Footage	FY 2018 Assessment*
467-420-09-00	1	303436 GROUP L L C	A	2,901	90	7,000	\$ 744.24
467-420-10-00	1	303436 GROUP L L C	A	1,201	40	2,997	\$ 323.50
467-420-13-00	1	A V S B L L C	A	5,770	97	12,203	\$ 1,063.80
467-420-15-00	1	OLSHER STEVEN H	A	3,918	80	9,601	\$ 830.48
467-420-26-00	1	JC INVESTMENTS L P(GLENDALE FED BK:SUBLEASE	A	17,394	191	39,640	\$ 2,869.64
467-420-27-00	1	RIZE EAGLES LLC	B	24,957	104	78,408	\$ 4,149.72
467-420-28-00	1	JPMORGAN CHASE BANK	A	7,618	0	5,497	\$ 471.10
467-420-35-00	1	SOLOMONS MINE L L C	A	2,376	103	15,028	\$ 1,068.16
467-420-38-00	1	COLLEGE AVENUE BAPTIST CHURCH OF SAN DIEGO	E	0	76	15,118	\$ 868.72
467-420-42-00	1	HCA PLAZA LTD, HCA PLAZA LTD	F	0	242	84,071	\$ 4,048.84
467-420-44-00	1	COLLEGE AVENUE BAPTIST CHURCH OF SAN DIEGO	E	0	66	135,000	\$ 5,104.76
467-451-01-00	1	CRANDALL MARJORIE M REVOCABLE INTERVIVOS	A	3,000	104	8,695	\$ 868.94
467-451-02-00	1	F R H INVESTMENTS INC	A	600	53	5,850	\$ 459.96
467-451-03-00	1	F R H INVESTMENTS INC	A	6,178	102	7,048	\$ 916.16
467-451-04-00	1	BOWEN TRUST 05-09-12, BOWEN DEWEY L	A	4,100	51	7,649	\$ 641.80
467-451-05-00	1	ROMAN ENTERPRISES L P, ROMAN ENTERPRISES L P	A	1,255	51	5,680	\$ 468.86
467-451-06-00	1	ROMAN ENTERPRISES L P, ROMAN ENTERPRISES L P	A	4,922	100	13,098	\$ 1,078.14

Assessor's Parcel Number	Zone	Property Owner	Land Use	Building Square Footage**	Lot Front Footage	Lot Square Footage	FY 2018 Assessment*
467-452-10-00	1	AZTEC RETAIL L L C <LF> ACACIA PARK CENTER L L C	A	21,028	300	81,893	\$ 4,981.00
467-453-10-00	1	B N M G PROPERTIES L L C	A	12,690	90	12,689	\$ 1,300.54
467-453-11-00	1	B N M G PROPERTIES L L C	A	7,785	60	8,821	\$ 855.58
467-460-07-00	1	HAYMAN TODD & SANDRA L	A	5,580	61	6,499	\$ 697.46
467-460-08-00	1	METZGER INVESTMENTS LLC	A	11,709	317	32,670	\$ 2,961.28
467-460-22-00	1	THRIFTY PAYLESS INC <LF> SCHWARZBLATT GERRY	A	24,000	260	95,396	\$ 5,397.06
467-460-23-00	1	TR I M L L C	A	9,042	120	24,443	\$ 1,718.38
467-470-01-00	1	6505 E C B LLC, SHELTON JOHN W EST OF	A	1,350	123	14,005	\$ 1,081.22
467-470-02-00	1	NGUYEN DAVID & HELEN	A	6,650	69	11,500	\$ 949.22
467-520-01-00	1	W S S REALTY LLC	A	4,765	60	6,961	\$ 680.20
467-520-02-00	1	W S S REALTY LLC	A	5,250	60	6,961	\$ 697.70
467-520-03-00	1	W S S REALTY LLC	A	5,474	60	6,961	\$ 705.80
467-520-12-00	1	M R-3 LLC	A	6,300	120	15,080	\$ 1,285.20
467-520-22-00	1	E R S TRUST 08-22-02	G	0	74	5,158	\$ 504.52
467-520-23-00	1	VAIASUSO KELLY T REVOCABLE LIVING TRUST 10-20-	B	800	79	2,858	\$ 472.94
467-520-24-00	1	PLANNED PARENTHOOD OF THE PACIFIC	B	0	58	1,760	\$ 313.96
467-520-25-00	1	PLANNED PARENTHOOD OF THE PACIFIC	B	2,672	100	6,717	\$ 769.18

Assessor's Parcel Number	Zone	Property Owner	Land Use	Building Square Footage**	Lot Front Footage	Lot Square Footage	FY 2018 Assessment*
467-520-26-00	1	RUSSO PROPERTIES LTD	A	0	59	4,896	\$ 430.22
467-520-27-00	1	RUSSO PROPERTIES LTD	A	11,728	51	5,898	\$ 854.54
467-520-28-00	1	RUSSO PROPERTIES LTD	A	2,112	50	6,299	\$ 517.54
467-520-29-00	1	RUSSO PROPERTIES LIMITED	A	0	51	12,258	\$ 658.38
467-520-30-00	1	CAPPELLI PAULA C TRUST 10-08-02	A	4,598	148	15,960	\$ 1,376.44
467-520-32-00	1	LOG REALTY L L C	A	16,760	198	62,291	\$ 3,685.64
467-530-01-00	1	RUSSO PROPERTIES LTD	A	0	50	2,932	\$ 321.16
467-530-02-00	1	RUSSO PROPERTIES LTD	A	4,802	50	4,173	\$ 538.72
467-530-03-00	1	RUSSO PROPERTIES LTD	A	3,655	20	6,090	\$ 435.86
467-530-12-00	1	RUSSO PROPERTIES LTD	A	0	0	4,199	\$ 149.88
467-530-14-00	1	PLANNED PARENTHOOD OF THE PACIFIC	A	0	0	5,401	\$ 192.80
467-530-17-00	1	RUSSO PROPERTIES LTD	B	5,059	223	30,056	\$ 2,221.00
467-530-18-00	1	RUSSO PROPERTIES LTD	A	19,185	343	73,616	\$ 4,805.22
467-530-19-00	1	VONS COMPANIES INC <LF> RUSSO PROPERTIES LTD	A	51,984	121	182,081	\$ 8,899.30
467-530-20-00	1	RUSSO PROPERTIES LTD	A	3,199	321	35,719	\$ 2,780.36
467-530-21-00	1	RUSSO PROPERTIES LTD	A	19,692	0	73,181	\$ 3,322.84
467-541-01-00	1	RUSSO FAMILY TRUST 03-15-02	F	0	95	6,830	\$ 655.14

Assessor's Parcel Number	Zone	Property Owner	Land Use	Building Square Footage**	Lot Front Footage	Lot Square Footage	FY 2018 Assessment*
467-542-01-00	1	NOEL GARY K LIVING TRUST 08-21-07	F	0	105	5,998	\$ 668.74
467-542-07-00	1	CITY OF SAN DIEGO	D	4,000	96	48,378	\$ 2,286.92
467-564-02-00	1	CHEUNG & ONG FAMILY TRUST 07-15-94	A	2,187	52	6,700	\$ 543.22
467-564-05-00	1	SALTS STEPHANIE	F	0	100	7,802	\$ 711.48
467-581-20-00	1	V N PROPERTY RENTAL L L C	B	9,764	435	30,928	\$ 3,339.84
467-584-01-00	1	PACIFIC BELL	A	32,300	322	23,522	\$ 3,399.38
468-220-01-00	1	ALLIANCE FOR AFRICAN ASSISTANCE INC	A	15,600	86	9,239	\$ 1,265.08
468-220-02-00	1	SEPPALA WAYNE & CHERYL FAMILY TRUST 02-18-02	A	5,311	61	6,599	\$ 691.32
468-220-03-00	1	SEPPALA WAYNE & CHERYL FAMILY TRUST 02-18-02	A	1,000	30	3,293	\$ 283.52
468-220-04-00	1	2202-2204 BRISTOL STREET CORP, LEITER	A	5,843	89	11,435	\$ 1,004.38
				Zone Subtotals:		2,739,476	\$ 196,428.80
ZONE: 2				1,361,261	11,437	27,442	\$ 1,791.08
466-680-17-00	2	STAR FIRST PROPERTIES FAMILY LIMITED	A	9,867	220	9,039	\$ 588.38
466-692-01-00	2	MOEIN HADI	A	1,330	100	5,772	\$ 426.46
466-692-02-00	2	FAMILY HEALTH CENTERS OF SAN DIEGO INC	A	3,200	50	7,079	\$ 451.00
466-692-03-00	2	FAMILY HEALTH CENTERS OF SAN DIEGO INC	A	2,700	50	6,808	\$ 526.46
466-692-04-00	2	FAMILY HEALTH CENTERS OF SAN DIEGO INC	A	5,036	50		

*Rounded to the even penny to comply with County submittal requirements.

**Building Square Footage is not assessed for parcels classified as Land Use E, F or G.

Assessor's Parcel Number	Zone	Property Owner	Land Use	Building Square Footage**	Lot Front Footage	Lot Square Footage	FY 2018 Assessment*
466-692-05-00	2	FAMILY HEALTH CENTERS OF SAN DIEGO INC	A	0	100	13,613	\$ 689.42
466-693-11-00	2	KIM CHONG SU & HYUN SUK	A	4,764	100	9,936	\$ 741.52
466-693-12-00	2	FAMILY HEALTH CENTERS OF SAN DIEGO INC	A	23,630	200	28,832	\$ 2,283.82
466-710-10-00	2	RUDICK SANDRA B TRUST 12-31-10, GEARY PATRICK J	B	4,687	94	10,045	\$ 727.54
466-710-11-00	2	PORCO ENTERPRISES INC	B	10,356	76	15,377	\$ 1,061.54
466-710-14-00	2	PENN STANLEY REVOCABLE FAMILY TRUST 07-29-14	A	4,800	76	9,601	\$ 672.88
466-710-31-00	2	PENN STANLEY REVOCABLE FAMILY TRUST 07-29-14	A	8,108	76	10,049	\$ 806.84
466-720-13-00	2	ROMAN CATHOLIC BISHOP OF SAN DIEGO	E	1	245	28,910	\$ 1,544.34
466-720-14-00	2	FLAHIVE R TOM & MARY E	A	3,727	76	4,522	\$ 468.70
466-731-13-00	2	KAZANCHI REVOCABLE LIVING TRUST 09-24-15	A	7,960	100	11,570	\$ 910.08
466-731-14-00	2	CARLOS FAMILY TRUST 07-17-97	A	1,800	50	5,001	\$ 350.82
466-731-15-00	2	BEACHAM JOHN R	A	7,057	97	9,914	\$ 816.16
466-732-26-00	2	SUFI INC	A	1,276	140	14,893	\$ 875.52
466-732-28-00	2	SINAN LAND L L C	A	1,562	176	15,346	\$ 989.12
466-741-09-00	2	GARCIA BYPASS TRUST-R P 11-28-89	A	7,617	135	14,915	\$ 1,092.74
466-741-18-00	2	MITCHELL ELLIOTT EST OF, MITCHELL MARTIN	A	10,606	130	21,235	\$ 1,394.22
466-750-01-00	2	MANGIAPANE ROSEANNE, CRIMI PAUL & GIUSTINA	A	2,965	186	8,425	\$ 838.84

Assessor's Parcel Number	Zone	Property Owner	Land Use	Building Square Footage**	Lot Front Footage	Lot Square Footage	FY 2018 Assessment*
466-750-02-00	2	SOUTHERN CA LUBE CENTERS INC	A	1,936	77	9,400	\$ 565.46
466-750-03-00	2	STRUYK FAMILY TRUST 08-28-96	A	0	50	7,003	\$ 351.10
466-750-04-00	2	STRUYK FAMILY TRUST 08-28-96	A	3,550	50	8,918	\$ 541.60
466-750-05-00	2	LUONG TRUNG & XA JENNIFER T	A	4,160	100	21,081	\$ 1,082.82
466-750-06-00	2	NGUYEN KHANH & BUI THANH	A	7,460	82	21,949	\$ 1,185.92
466-750-07-00	2	PREBYS CONRAD TR	F	1	70	21,876	\$ 884.86
466-750-08-00	2	PREBYS CONRAD TR, PREBYS CONRAD	F	0	62	21,458	\$ 851.56
466-750-10-00	2	CONNOLLY LYMAN B	A	2,418	79	10,042	\$ 608.68
466-750-35-00	2	EFFECT MARKETING GROUP L L C, MICKLE ALEX	A	6,472	79	7,871	\$ 684.24
466-750-36-01	2	CAMPBELL JACQUELYN A	F	0	0	1,410	\$ 45.94
466-750-36-02	2	HOLDER GREGORY S, BRADDON MICHAEL	F	0	0	1,410	\$ 45.94
466-750-36-03	2	PHAM CHI T K	F	0	0	1,410	\$ 45.94
466-750-36-04	2	HODGES FAMILY 2011 TRUST 03-22-11	F	0	0	1,410	\$ 45.94
466-750-36-05	2	ASPENS CONDOMINIUM ASSN	F	0	0	1,410	\$ 45.94
466-750-36-06	2	TOBIN RICHARD W III & ANASTACIA C	F	0	0	1,410	\$ 45.94
466-750-36-07	2	FARRIS BERNADETTE	F	0	0	1,410	\$ 45.94
466-750-36-08	2	BOWNE TOD R	F	0	0	1,410	\$ 45.94

Assessor's Parcel Number	Zone	Property Owner	Land Use	Building Square Footage**	Lot Front Footage	Lot Square Footage	FY 2018 Assessment*
466-750-36-09	2	WYMAN TRUST	F	0	0	1,410	\$ 45.94
466-750-36-10	2	WALSH BRENDAN M	F	0	0	1,410	\$ 45.94
466-750-36-11	2	GONSALVES JOSEPH M REVOCABLE TRUST 08-08-94	F	0	0	1,410	\$ 45.94
466-750-36-12	2	ROSE ROBERT M & PAMELA F	F	0	0	1,410	\$ 45.94
466-750-36-13	2	SCHWEITZER ABHAY C	F	0	0	1,410	\$ 45.94
466-750-36-14	2	GANDOLFO BARBARA L REVOCABLE TRUST 07-23-07	F	0	0	1,410	\$ 45.94
466-750-36-15	2	WEIGELE MICHAEL B, WEIGELE SIEGFRIED R &	F	0	0	1,410	\$ 45.94
466-750-36-16	2	CHAWLA JENNIFER J	F	0	0	1,410	\$ 45.94
466-750-36-17	2	BARRY GENEVIEVE M TRUST 03-26-09	F	0	0	1,410	\$ 45.94
466-750-36-18	2	KO JOSEPH, YNG KEENAN	F	0	0	1,410	\$ 45.94
466-750-36-19	2	HALEVY RONEN & KIRA Z	F	0	0	1,410	\$ 45.94
466-750-36-20	2	BLUMENFELD LEON & RENATA M, BLUMENFELD	F	0	0	1,410	\$ 45.94
466-750-36-21	2	SORIANO ELISA, SORIANO JOSE & ELIZABETH	F	0	0	1,410	\$ 45.94
466-750-36-22	2	P I CASA PROPERTIES L L C	F	0	0	1,410	\$ 45.94
466-750-36-23	2	ADAM FAMILY TRUST 05-23-14	F	0	0	1,410	\$ 45.94
466-750-36-24	2	WALKER OSCAR L, LEON-MONDRAGON MICHELLE	F	0	0	1,410	\$ 45.94
466-750-36-25	2	FERNANDEZ SAMUEL FAMILY TRUST 03-30-95	F	0	0	1,410	\$ 45.94

*Rounded to the even penny to comply with County submittal requirements.

**Building Square Footage is not assessed for parcels classified as Land Use E, F or G.

COLLEGE HEIGHTS MAINTENANCE ASSESSMENT DISTRICT
PRELIMINARY FY 2018 ASSESSMENT ROLL

Assessor's Parcel Number	Zone	Property Owner	Land Use	Building Square Footage**	Lot Front Footage	Lot Square Footage	FY 2018 Assessment*
466-750-36-26	2	GALARZA ALEX, BARRON SYLVIA FAMILY TRUST	F	0	0	1,410	\$ 45.94
466-750-36-27	2	WEST GEOFFREY, QUINTANA DIANA L	F	0	0	1,410	\$ 45.94
466-750-36-28	2	SHELTON NICHOLAS P	F	0	0	1,410	\$ 45.94
466-750-36-29	2	SCHIFFMAN HARLAN A	F	0	0	1,410	\$ 45.94
466-750-36-30	2	RAMIREZ ALICIA	F	0	0	1,410	\$ 45.94
466-750-36-31	2	SCHAEFER MARK & FELDSTEIN MARCIE R	F	0	0	1,410	\$ 45.94
466-750-36-32	2	RUNK DIANE L	F	0	0	1,410	\$ 45.94
466-750-36-33	2	URBAN BUNCH L L C	F	0	0	1,410	\$ 45.94
466-750-36-34	2	ALONZO ANDRE & JOJE M F R 2013 REVOCABLE	F	0	0	1,410	\$ 45.94
466-750-36-35	2	LI & ZHENG FAMILY TRUST 03-19-04	F	0	0	1,410	\$ 45.94
466-750-36-36	2	RICHEY WILLIE	F	0	0	1,410	\$ 45.94
466-750-36-37	2	BLAIR MICHAEL R	F	0	0	1,410	\$ 45.94
466-750-36-38	2	DUCHOW DONNA P	F	0	0	1,410	\$ 45.94
466-750-36-39	2	NIKOLAEV DENNIS	F	0	0	1,410	\$ 45.94
466-750-36-40	2	CONNER SHERYL D	F	0	0	1,410	\$ 45.94
466-750-36-41	2	SIEMENS CHRISTOPHER R & TAM BRENDA YUK-LAN	F	0	0	1,410	\$ 45.94
466-750-36-42	2	BATIARI TRUST 02-14-13	F	0	0	1,410	\$ 45.94

Assessor's Parcel Number	Zone	Property Owner	Land Use	Building Square Footage**	Lot Front Footage	Lot Square Footage	FY 2018 Assessment*
466-750-36-43	2	STAFFORD JEFFREY A & SCHULER-HINTZ KRISTIN A	F	0	0	1,410	\$ 45.94
466-750-36-44	2	MILSTEIN MIKE	F	0	0	1,410	\$ 45.94
466-750-36-45	2	MODRUSAN FAMILY TRUST 12-29-08	F	0	0	1,410	\$ 45.94
466-750-36-46	2	BODIEN HAZEL S	F	0	0	1,410	\$ 45.94
466-750-36-47	2	MCDOWELL FAMILY TRUST 08-09-05	F	0	0	1,410	\$ 45.94
466-750-36-48	2	SCHIFFMAN HARLAN A	F	0	0	1,410	\$ 45.94
466-750-36-49	2	SMITH LOUIS G, SMITH HAMPTON D, SMITH DANIEL M	F	0	0	1,410	\$ 45.94
466-750-36-50	2	CUMMINGS REGINALD W & SHARON L	F	0	0	1,410	\$ 45.94
466-750-36-51	2	RUNK WILLIAM EST OF	F	0	0	1,410	\$ 45.94
466-750-36-52	2	SLINKARD RANDALL G & YUMIKO	F	0	0	1,410	\$ 45.94
466-750-36-53	2	BLADE LELAND C	F	0	0	1,410	\$ 45.94
466-750-36-54	2	JOHNSTON REVOCABLE TRUST 05-03-13	F	0	0	1,410	\$ 45.94
466-750-36-55	2	STEVENSON-BELLOMO JOANNE L REVOCABLE TRUST	F	0	0	1,410	\$ 45.94
466-750-36-56	2	LENNEMANN LEO J	F	0	0	1,410	\$ 45.94
466-750-36-57	2	WORMER JACK J TRUST 10-02-90	F	0	0	1,410	\$ 45.94
467-370-12-00	2	BARON A CHRISTINE, BARON KEESAG A, BARON	A	0	135	10,071	\$ 660.08
467-370-13-00	2	MALKA DORON & ALON LIAT	A	2,520	75	5,924	\$ 468.36

Assessor's Parcel Number	Zone	Property Owner	Land Use	Building Square Footage**	Lot Front Footage	Lot Square Footage	FY 2018 Assessment*
467-370-14-00	2	MALKA DORON & ALON LIAT	A	625	50	3,999	\$ 275.78
467-370-15-00	2	6554 & 6556 EL CAJON BLVD L L C	A	560	146	11,848	\$ 765.22
467-370-25-00	2	BENDICKSON MICHAEL	A	8,000	100	8,782	\$ 820.68
468-120-04-00	2	AA REFERRAL SERVICE INC	B	0	54	218	\$ 139.88
468-120-06-00	2	COLLEGE LUTHERAN CHURCH OF SAN DIEGO	E	1	228	78,408	\$ 3,115.20
468-120-07-00	2	CITY OF SAN DIEGO	D	0	215	64,469	\$ 2,629.10
468-130-26-00	2	RALPHS GROCERY CO <LF> C & P PROPERTIES NO 4	A	47,823	382	144,184	\$ 7,362.52
468-142-15-00	2	SIXTY-EIGHTH STREET SQUARE LLC	A	36,555	110	15,398	\$ 2,091.20
468-142-16-00	2	SIXTY-EIGHTH STREET SQUARE LLC	A	8,328	50	7,000	\$ 651.52
468-142-23-00	2	SIXTY-EIGHTH STREET SQUARE LLC	A	33,103	200	27,878	\$ 2,594.56
468-142-27-00	2	PEP BOYS MANNY MOE & JACK OF CALIFORNIA	A	15,640	253	35,000	\$ 2,326.78
468-152-18-00	2	VINA HOSPITALITY INC	A	9,664	100	14,000	\$ 1,050.74
468-152-19-00	2	PALMER LILLIAN E TRUST 09-04-01	A	2,100	50	7,000	\$ 426.78
468-152-20-00	2	PALMER LILLIAN E TRUST 09-04-01	A	2,500	50	7,000	\$ 441.22
468-152-23-00	2	SOROURBAKHSH SHAHRIAR	A	1,741	107	7,701	\$ 576.84
468-152-24-00	2	6880 EL CAJON BLVD L L C	A	538	158	22,399	\$ 1,137.70
468-152-26-00	2	6880 EL CAJON BLVD L L C	A	1,360	35	1,398	\$ 180.68

Assessor's Parcel Number	Zone	Property Owner	Land Use	Building Square Footage**	Lot Front Footage	Lot Square Footage	FY 2018 Assessment*
468-152-27-00	2	6880 EL CAJON BLVD L L C	A	0	15	4,966	\$ 198.68
468-152-28-00	2	SAN DIEGO COUNTY WATER AUTHORITY	D	3,500	100	13,983	\$ 827.76
468-162-16-00	2	70 EL CAJON BLVD CORP	A	0	100	14,993	\$ 734.38
468-162-17-00	2	70 EL CAJON BLVD CORP	A	0	50	7,497	\$ 367.20
468-162-18-00	2	WHITE BYRON F 2001 REVOCABLE TRUST	A	5,000	100	14,993	\$ 914.80
468-162-19-00	2	COLLINS MICHAEL D TRUST 12-01-09	A	2,000	50	7,497	\$ 439.36
468-162-20-00	2	M Z U R I HOLDINGS L L C	A	1,600	50	7,497	\$ 424.94
468-162-21-00	2	M Z U R I HOLDINGS L L C	B	864	50	7,497	\$ 398.38
468-162-22-00	2	LETT JOHN B W, WONG BOW JEAN	A	784	100	14,993	\$ 762.66
468-162-23-00	2	MERZ FAMILY TRUST 1 04-23-07	A	1,727	110	15,398	\$ 834.48
468-170-01-00	2	DIPLOMAT ASSOCIATES LTD	F	0	111	29,185	\$ 1,223.80
468-170-04-00	2	DIMENSTEIN FAMILY TRUST 12-20-85	A	26,136	234	43,560	\$ 2,937.68
468-170-05-00	2	AA REFERRAL SERVICE INC	A	15,681	134	26,136	\$ 1,746.84
468-170-06-00	2	PERRY FRANK M JR	A	5,969	133	14,593	\$ 1,017.88
468-170-07-00	2	CITY OF SAN DIEGO	D	0	45	697	\$ 133.36
468-170-09-00	2	A L S HIGHLAND L L C	F	0	252	67,518	\$ 2,819.42
468-180-15-00	2	BARON A CHRISTINE, BARON KEESAG A, BARON	G	1	1	8,930	\$ 293.40

Assessor's Parcel Number	Zone	Property Owner	Land Use	Building Square Footage**	Lot Front Footage	Lot Square Footage	FY 2018 Assessment*
468-180-22-00	2	1201 MAIN STREET L L C	A	25,366	367	64,469	\$ 3,918.16
468-180-28-00	2	KELLY GRAHAM M FAMILY REVOCABLE TRUST 10-28-	A	1,581	97	8,538	\$ 573.74
468-180-29-00	2	FIGHTERTOWN 88	A	17,511	214	29,186	\$ 2,108.98
468-190-01-00	2	LIM VIVIAN IRREVOCABLE TRUST 12-18-12, WONG	A	2,133	105	15,159	\$ 829.04
468-190-04-00	2	PSKW L L C	A	4,200	50	7,000	\$ 502.56
468-190-05-00	2	PSKW L L C	A	2,800	50	6,893	\$ 448.56
468-190-06-00	2	KRAUSS VICTOR B J	B	2,505	50	7,000	\$ 441.40
468-190-09-00	2	BATTIKHA R & S FAMILY TRUST 09-23-07	A	3,557	50	6,299	\$ 456.52
468-190-10-00	2	BATTIKHA R & S FAMILY TRUST 09-23-07	A	4,420	60	8,398	\$ 580.64
468-190-24-00	2	BOWDEN DEAN T & FAYE J FAMILY TRUST 03-21-73,	F	0	150	21,000	\$ 1,053.04
468-190-25-00	2	SYNERGY LTD	A	6,404	100	14,000	\$ 933.10
468-200-01-00	2	BANK OF AMERICA NATIONAL TRUST & SAVINGS	B	6,600	416	59,965	\$ 3,214.76
468-200-02-00	2	LOBELSON FAMILY 2013 TRUST 04-11-13, BRAVERMAN	A	48,200	100	14,000	\$ 2,441.26
468-200-03-00	2	SAN DIEGO TRAILER SUPPLY INC	A	2,164	50	7,000	\$ 429.10
468-200-04-00	2	SAN DIEGO TRAILER SUPPLY INC	A	3,001	50	3,001	\$ 329.00
468-210-05-00	2	SMC ENTERPRISES L L C	A	1,833	50	2,548	\$ 272.10
468-210-07-00	2	KAKIMON L L C	A	3,204	50	7,000	\$ 466.62

COLLEGE HEIGHTS MAINTENANCE ASSESSMENT DISTRICT
PRELIMINARY FY 2018 ASSESSMENT ROLL

Assessor's Parcel Number	Zone	Property Owner	Land Use	Building Square Footage**	Lot Front Footage	Lot Square Footage	FY 2018 Assessment*
468-210-08-00	2	KAKIMON L L C	A	1,320	50	7,000	\$ 398.64
468-210-24-00	2	70TH STREET LTD, 70TH STREET LTD, 70TH STREET	A	9,248	150	20,579	\$ 1,373.02
468-210-28-00	2	69TH STREET LTD	A	16,890	301	43,124	\$ 2,754.60
468-230-03-00	2	KASHANI KOUROSH A & SHERYL	A	1,512	104	8,050	\$ 572.56
468-230-04-00	2	WEBBER LIVING TRUST 09-20-05	F	0	50	6,155	\$ 323.48
468-230-05-00	2	BADIOZAMANI ABDOLHAMID	F	0	50	5,001	\$ 285.88
468-230-42-00	2	OLIN L L C	A	3,076	140	9,004	\$ 748.60
468-230-44-00	2	MARKS DOROTHY TRUST 12-05-12	A	972	35	2,435	\$ 200.46
469-040-16-00	2	LE CANH T & NGA T	A	7,000	61	8,398	\$ 676.18
469-040-17-00	2	S D QUALITY INVESTMENTS LLC	A	7,220	50	7,000	\$ 611.54
469-040-18-00	2	7215 BOND LLC	A	7,500	100	14,000	\$ 972.64
469-040-21-00	2	70TH STREET PROPERTIES	A	12,000	200	28,000	\$ 1,837.04
469-040-22-00	2	AMACA PROPERTIES LLC	A	1,176	100	14,702	\$ 767.32
469-040-25-00	2	JAI SIARAM L L C	A	4,972	100	14,000	\$ 881.42
469-050-03-00	2	YEKTA HOSSEIN R REVOCABLE TRUST 06-16-03	A	8,096	50	7,000	\$ 643.14
469-050-04-00	2	SAKO-SAEED FAMILY LIVING TRUST 11-05-14	A	2,718	50	7,000	\$ 449.08
469-050-05-00	2	KELLY CLARK L & ELSIE L	A	0	50	7,000	\$ 351.00

Assessor's Parcel Number	Zone	Property Owner	Land Use	Building Square Footage**	Lot Front Footage	Lot Square Footage	FY 2018 Assessment*
469-050-06-00	2	KELLY CLARK & ELSIE	B	0	50	7,000	\$ 351.00
469-050-07-00	2	SAN DIEGO COUNTY WATER AUTHORITY	D	0	50	7,000	\$ 351.00
469-050-08-00	2	7059 EL CAJON BOULEVARD L L C, 7059 EL CAJON	A	3,200	50	6,996	\$ 466.34
469-050-09-00	2	PRIMOS MANAGEMENT INC	A	3,200	50	7,000	\$ 466.48
469-050-10-00	2	SMITH COLIN N & TERRI L	A	1,900	50	7,000	\$ 419.56
469-050-11-00	2	HABETLER TRUST 10-19-95	A	1,600	50	7,000	\$ 408.74
469-050-12-00	2	R & H 7091 HOLDINGS LLC	A	3,100	60	8,398	\$ 533.00
469-050-24-00	2	YEKTA HOSSEIN R REVOCABLE TRUST 06-16-03	A	1,500	91	9,365	\$ 583.00
469-050-25-00	2	LAMBERT EGLAH LIVING TRUST 07-06-94, LAMBERT	A	4,748	0	3,999	\$ 301.60
469-071-15-00	2	H R H 5 L L C	A	1,578	112	9,348	\$ 636.90
469-071-16-00	2	TEMKIN ROCHELLE S	A	1,200	50	7,000	\$ 394.30
469-071-17-00	2	BHAKTA BHUPENDRA & NIRU REVOCABLE TRUST 05-	A	10,379	100	13,996	\$ 1,076.40
469-071-20-00	2	7150 EL CAJON L L C	A	0	150	21,000	\$ 1,053.04
469-071-22-00	2	WAI FAMILY TRUST 01-23-79	A	2,969	112	9,901	\$ 705.12
469-071-23-00	2	7150 EL CAJON L L C	A	21,330	100	13,996	\$ 1,471.56
469-072-01-00	2	PAIR PROPERTIES L P	A	7,200	58	8,398	\$ 676.02
469-072-02-00	2	TWIN PROPERTIES L P	A	2,750	25	3,498	\$ 274.66

Assessor's Parcel Number	Zone	Property Owner	Land Use	Building Square Footage**	Lot Front Footage	Lot Square Footage	FY 2018 Assessment*
469-072-03-00	2	TWIN PROPERTIES L P	A	800	50	7,000	\$ 379.88
469-072-04-00	2	PAIR PROPERTIES L P	A	1,250	25	3,498	\$ 220.54
469-072-07-00	2	COLLEGE PLAZA L L C	A	8,159	50	7,000	\$ 645.42
469-072-08-00	2	COLLEGE PLAZA L L C	A	19,120	200	28,000	\$ 2,093.96
469-072-09-00	2	COLLEGE PLAZA L L C	A	8,121	50	7,000	\$ 644.04
469-072-26-00	2	COLLEGE PLAZA L L C	A	6,390	60	5,698	\$ 563.76
469-072-27-00	2	AGOSTINI JAMES A, AGOSTINI DEBORAH A	A	12,376	100	13,939	\$ 1,146.60
469-091-14-00	2	CIF HOLDINGS L P	A	3,150	163	22,399	\$ 1,244.24
469-091-15-00	2	PETTIT SANDRA M TR	A	1,702	50	7,000	\$ 412.42
469-091-16-00	2	HENDERSON CLIFFORD N TR & HENDERSON GAYLA R	A	0	50	7,000	\$ 351.00
469-091-19-00	2	SAN DIEGO YOUTH FOUNDATION	F	0	100	14,000	\$ 702.02
469-091-20-00	2	SWANSON DAVID	A	6,517	50	7,000	\$ 586.16
469-091-22-00	2	REAL ASYMMETRY E C B LLC	F	0	100	14,000	\$ 702.02
469-091-24-00	2	DIMENSTEIN FAMILY TRUST 11-06-01	A	5,478	62	8,398	\$ 623.72
469-091-25-00	2	DIMENSTEIN FAMILY TRUST 11-06-01	A	6,800	50	7,000	\$ 596.38
469-092-01-00	2	SARABIA ARMANDO A & ROSA M	A	2,400	72	10,498	\$ 605.68
469-092-02-00	2	SARABIA ARMANDO A & ROSA M	A	3,599	50	7,000	\$ 480.88

Assessor's Parcel Number	Zone	Property Owner	Land Use	Building Square Footage**	Lot Front Footage	Lot Square Footage	FY 2018 Assessment*
469-092-03-00	2	OLIVERI SANTO FAMILY 2014 TRUST, OLIVERI	A	2,178	50	7,000	\$ 429.60
469-092-04-00	2	OLIVERI SANTO FAMILY 2014 TRUST, OLIVERI	A	490	60	8,398	\$ 438.82
469-093-01-00	2	7215 BOND LLC	A	9,240	162	22,399	\$ 1,461.54
469-093-02-00	2	7215 BOND LLC	A	1,640	25	3,498	\$ 234.62
469-093-03-00	2	ALBREKTSEN FAMILY 2009 TRUST 05-18-09	A	1,860	25	3,498	\$ 242.56
469-093-04-00	2	HOANG FAMILY TRUST 11-08-06	A	2,108	50	7,000	\$ 427.08
469-093-05-00	2	RASTEGARPOUR MOHSEN & ELSNER ROSEANN	A	3,991	75	10,498	\$ 670.46
469-110-03-00	2	RAP WEST L L C	A	8,250	169	23,522	\$ 1,479.62
469-110-10-00	2	UNIVERSITY CLEANERS	A	7,000	81	16,088	\$ 975.92
469-110-14-00	2	MISSION HILLS PROPERTIES L L C	A	17,376	166	30,928	\$ 2,042.82
472-070-02-00	2	TRAVEL TIME MOTEL	A	18,813	120	13,560	\$ 1,415.70
472-070-23-00	2	BRIGHT HOUSE STEPS LLC	A	4,300	25	2,522	\$ 298.80
472-070-24-00	2	LE HUAN ALBERT, LE VINCENT HOAN VU, LE NGUYEN	A	6,540	99	10,001	\$ 805.26
472-070-28-00	2	MITRE FINANCIAL LLC	A	16,000	387	46,609	\$ 3,047.50
472-070-30-00	2	SAN DIEGO UNIFIED SCHOOL DISTRICT	D	0	410	49,339	\$ 2,615.66
472-091-01-00	2	LEWIS-STEIN TRUST 01-09-14	A	2,455	60	5,759	\$ 423.76
472-091-02-00	2	LEWIS-STEIN TRUST 01-09-14	A	1,575	25	2,596	\$ 202.88

COLLEGE HEIGHTS MAINTENANCE ASSESSMENT DISTRICT
PRELIMINARY FY 2018 ASSESSMENT ROLL

Assessor's Parcel Number	Zone	Property Owner	Land Use	Building Square Footage**	Lot Front Footage	Lot Square Footage	FY 2018 Assessment*
472-091-03-00	2	SCHENEWERK GREGORY C & JANE A	A	1,580	25	2,648	\$ 204.76
472-091-09-00	2	HO NAM VAN & MUI CHAN	A	1,400	25	3,433	\$ 223.84
472-091-10-00	2	VANSPRONSEN A CHRISTINE TRUST 09-30-04	B	1,330	50	6,750	\$ 390.86
472-091-11-00	2	NGUYEN FAMILY LIVING TRUST 03-16-06	A	4,007	25	3,798	\$ 329.80
472-091-12-00	2	V R 1 INVESTMENTS INC	A	8,927	100	15,908	\$ 1,086.30
472-091-31-00	2	ROURKE FAMILY TRUST 12-30-98	A	3,195	50	8,729	\$ 522.62
472-091-32-00	2	KACHI FAMILY TRUST 08-10-05	A	7,768	100	8,154	\$ 791.86
472-091-33-00	2	SEUFERER JACK & CINDY E, DECELLES CHUCK & LISA	A	1,000	125	14,501	\$ 815.90
472-093-01-00	2	DANG THO, DANG EMERLY & HA TO	A	12,740	106	9,448	\$ 1,028.18
472-093-02-00	2	CHUNG YOUNG H	A	1,850	51	4,591	\$ 341.74
472-093-03-00	2	GONZALEZ LUIS & REGINA A M D	A	4,232	105	9,178	\$ 709.92
472-093-04-00	2	HUMPHREY JOSEPH M & GAYLE O, HUMPHREY	A	3,250	50	4,500	\$ 386.82
Zone Subtotals:				910,156	16,200	2,442,984	\$ 152,269.98
TOTALS:				2,271,417	27,637	5,182,460	\$ 348,698.78

*Rounded to the even penny to comply with County submittal requirements.

**Building Square Footage is not assessed for parcels classified as Land Use E, F or G.