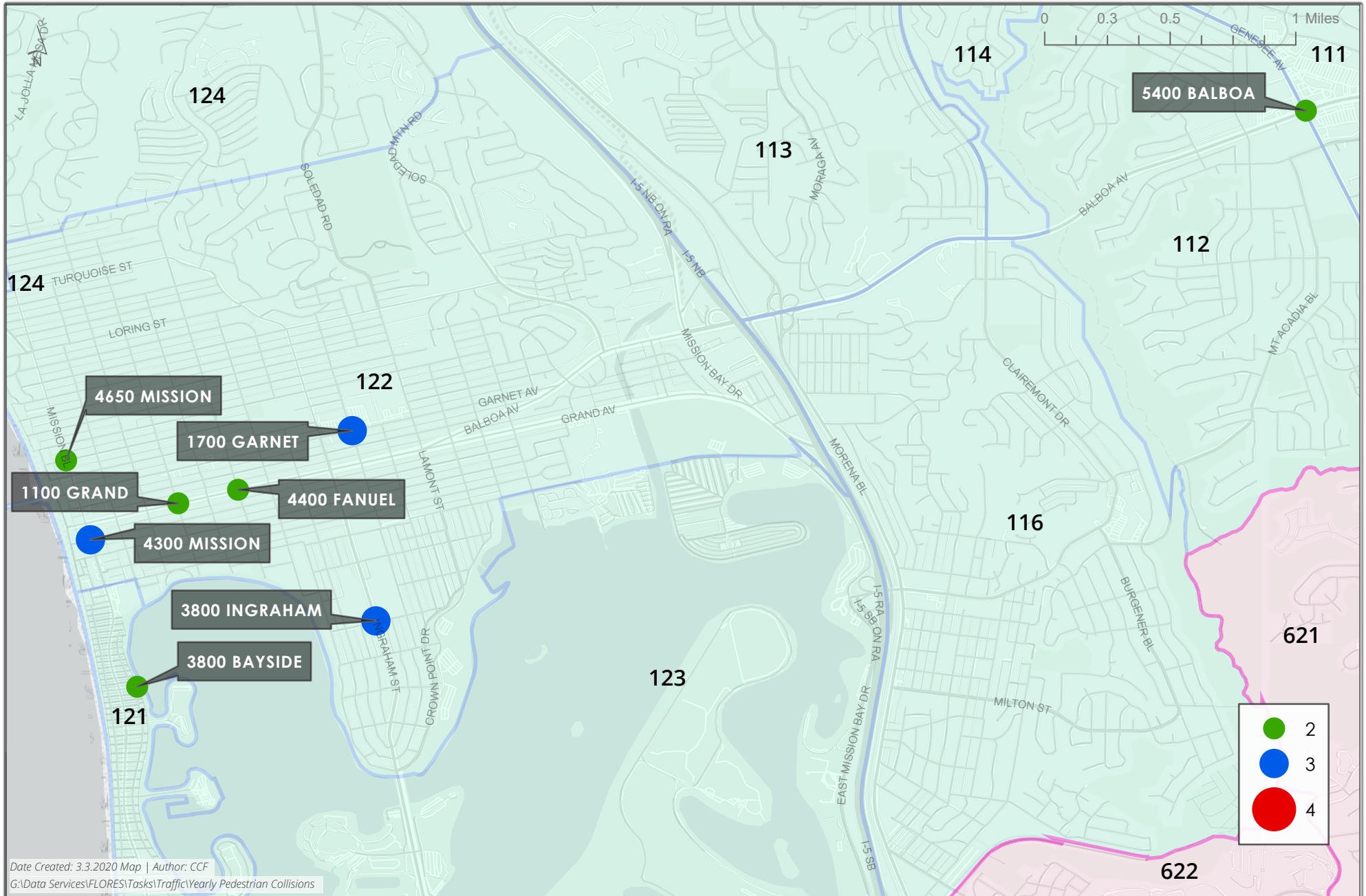




# 2019 Pedestrian Collisions

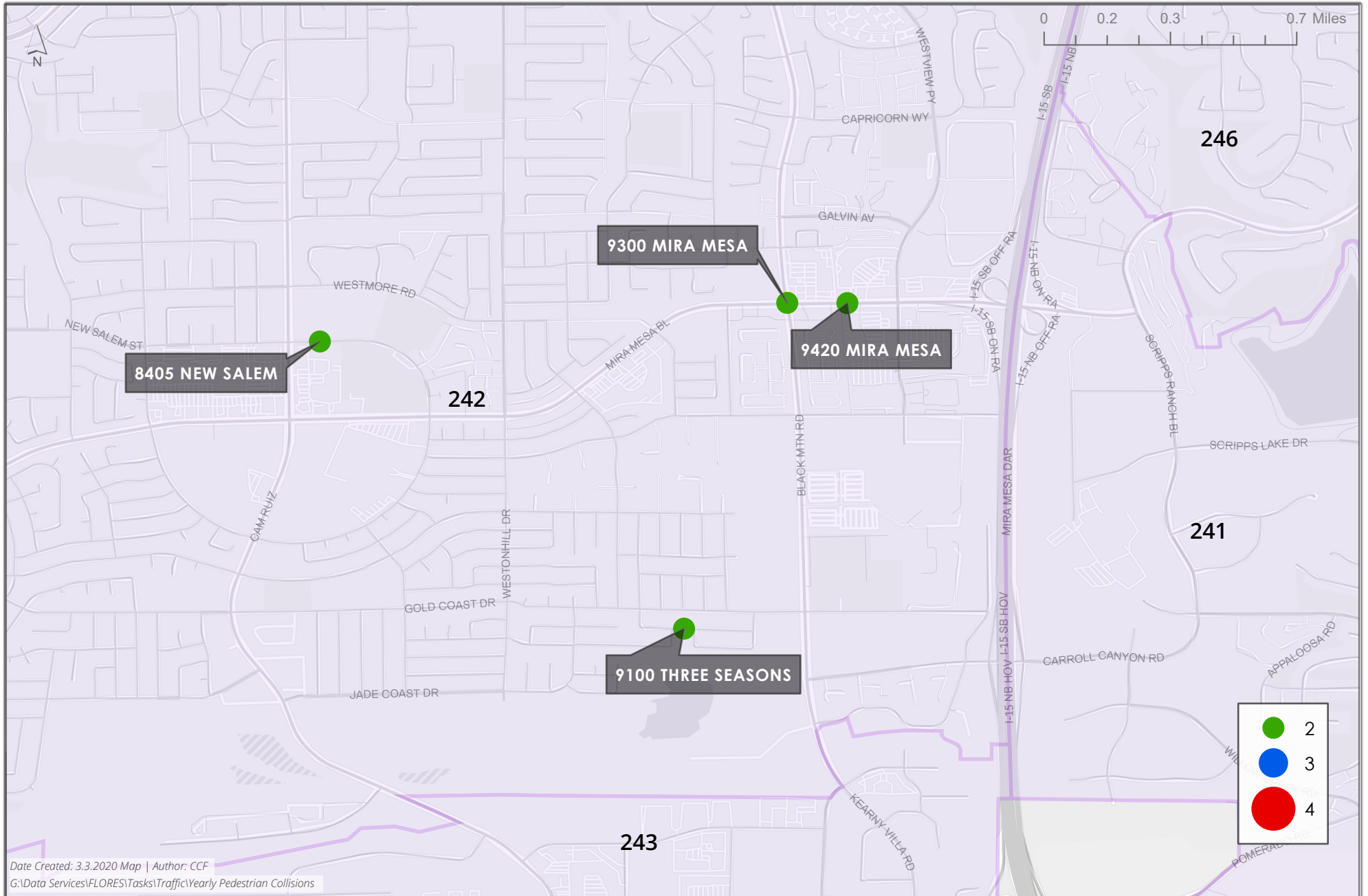
## Northern Division Cluster Analysis



Date Created: 3.3.2020 Map | Author: CCF  
G:\Data Services\FLORES\Tasks\Traffic\Yearly Pedestrian Collisions



# 2019 Pedestrian Collisions Northeastern Division Cluster Analysis

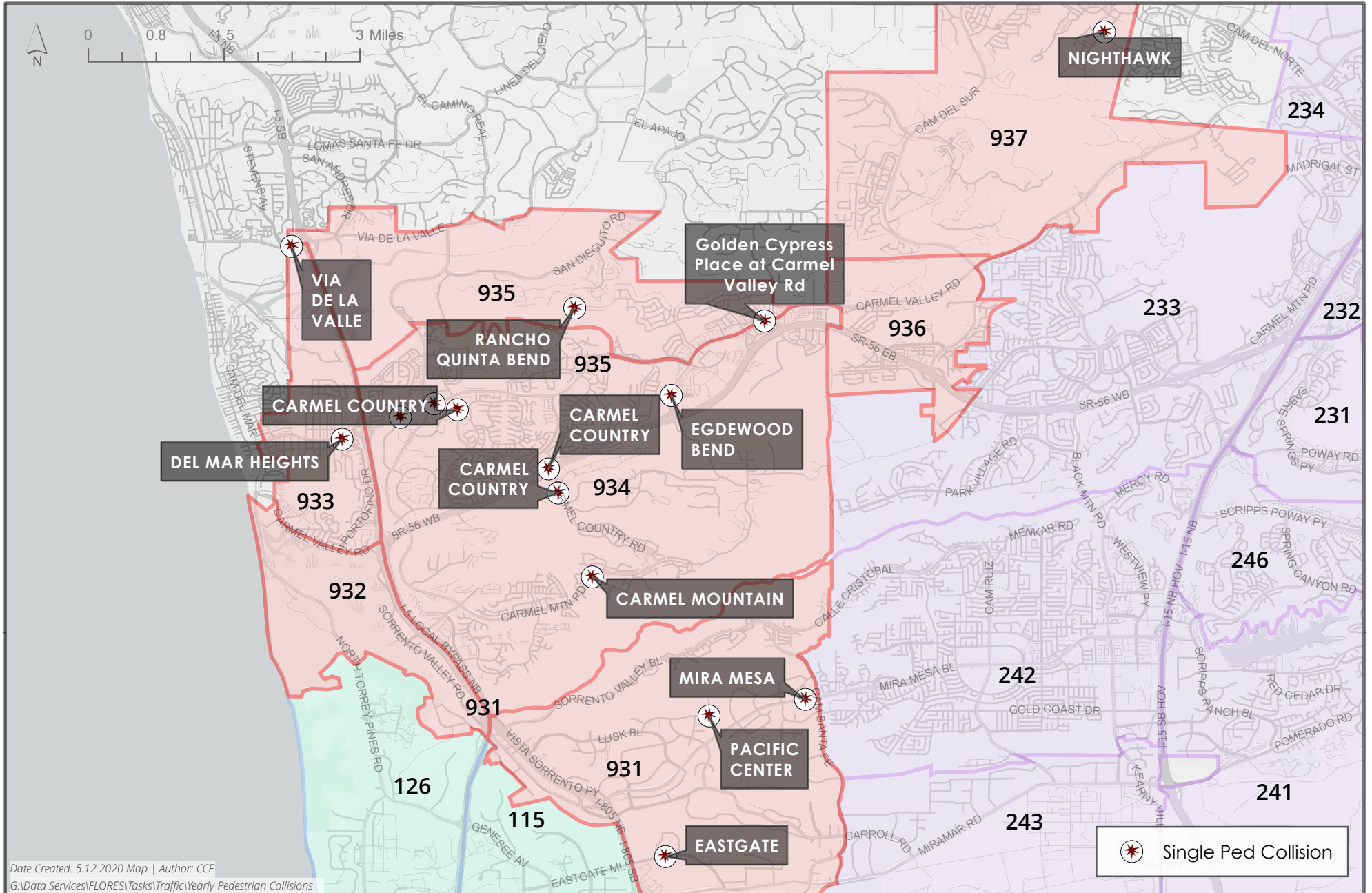


Date Created: 3.3.2020 Map | Author: CCF  
G:\Data Services\FLORES\Tasks\Traffic\Yearly Pedestrian Collisions



# 2019 Pedestrian Collisions

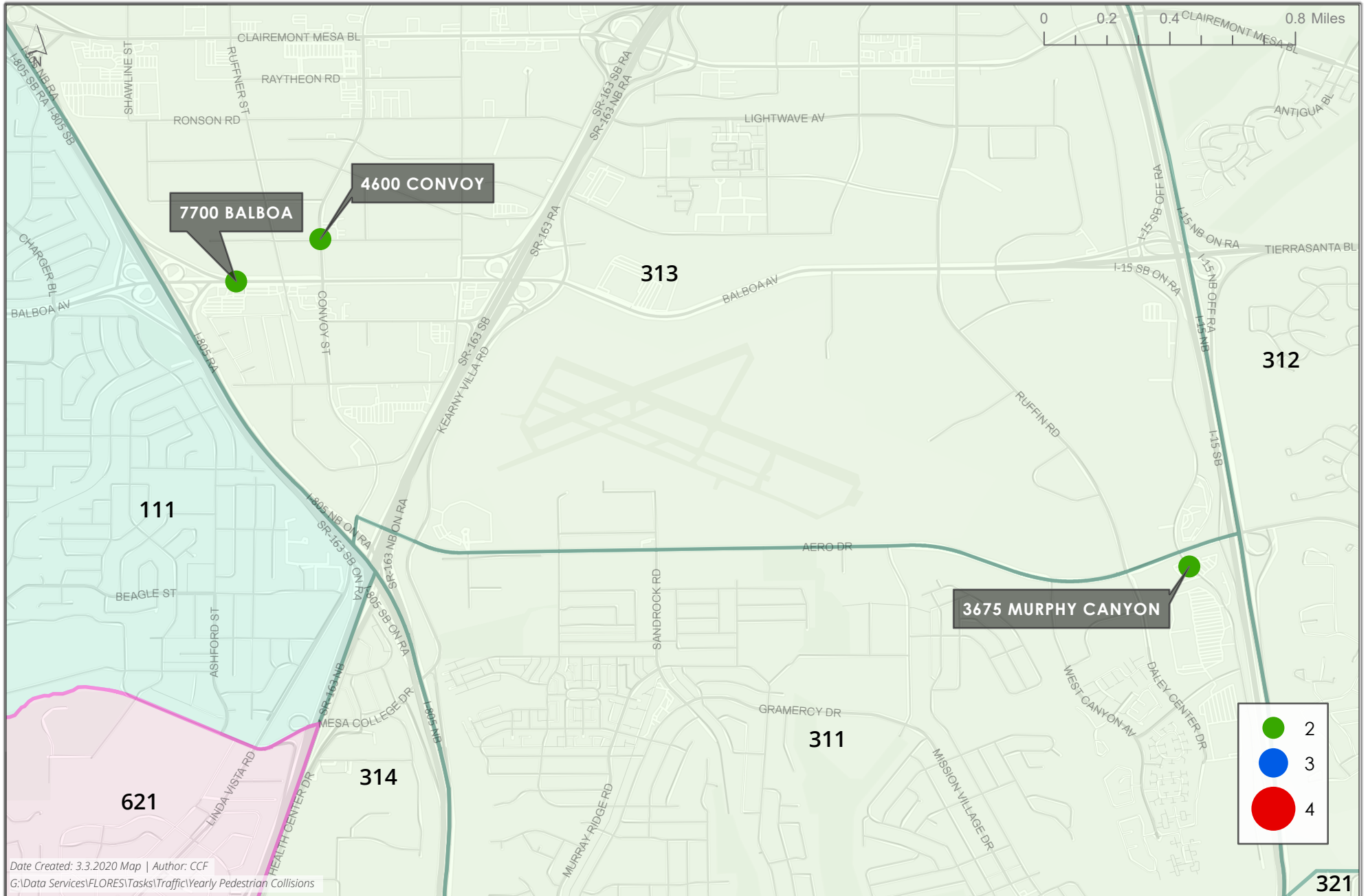
## Northwestern Division





# 2019 Pedestrian Collisions

## Eastern Division Cluster Analysis

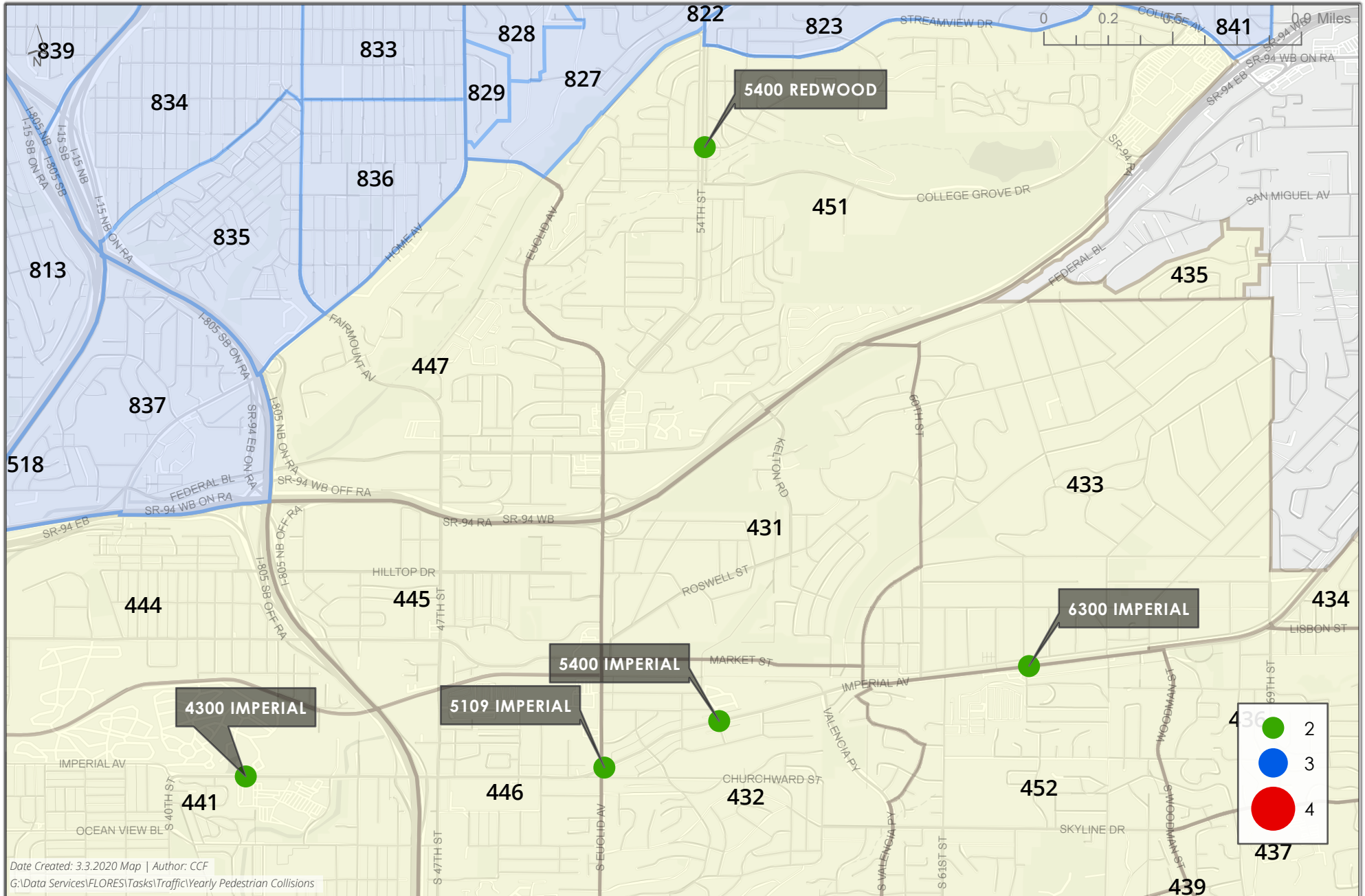


Date Created: 3.3.2020 Map | Author: CCF  
 G:\Data Services\FLORES\Tasks\Traffic\Yearly Pedestrian Collisions



# 2019 Pedestrian Collisions

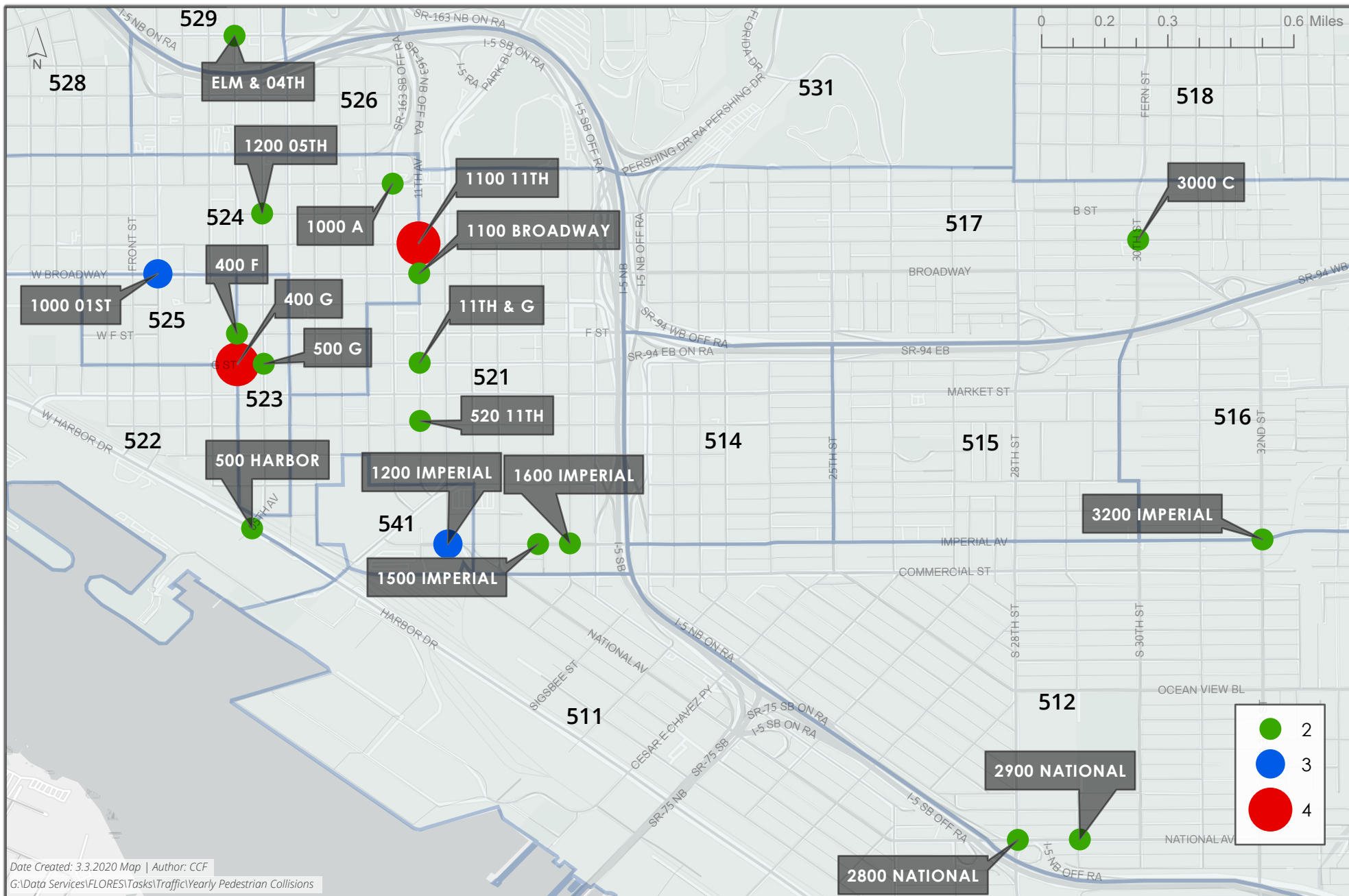
## Southeastern Division Cluster Analysis



Date Created: 3.3.2020 Map | Author: CCF  
 G:\Data Services\FLORES\Tasks\Traffic\Yearly Pedestrian Collisions



# 2019 Pedestrian Collisions Central Division Cluster Analysis

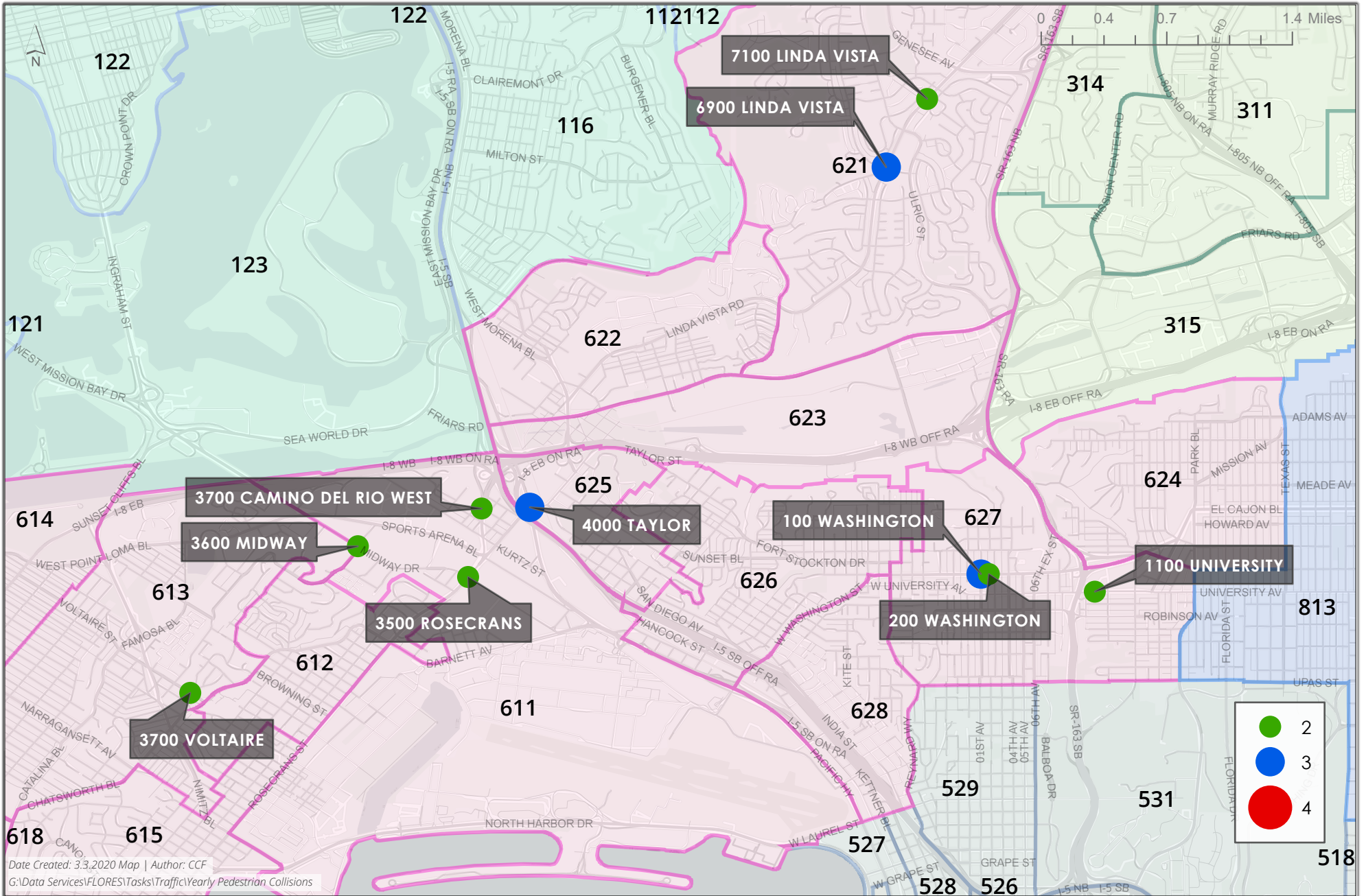


Date Created: 3.3.2020 Map | Author: CCF  
G:\Data Services\FLORES\Tasks\Traffic\Yearly Pedestrian Collisions



# 2019 Pedestrian Collisions

## Western Division Cluster Analysis

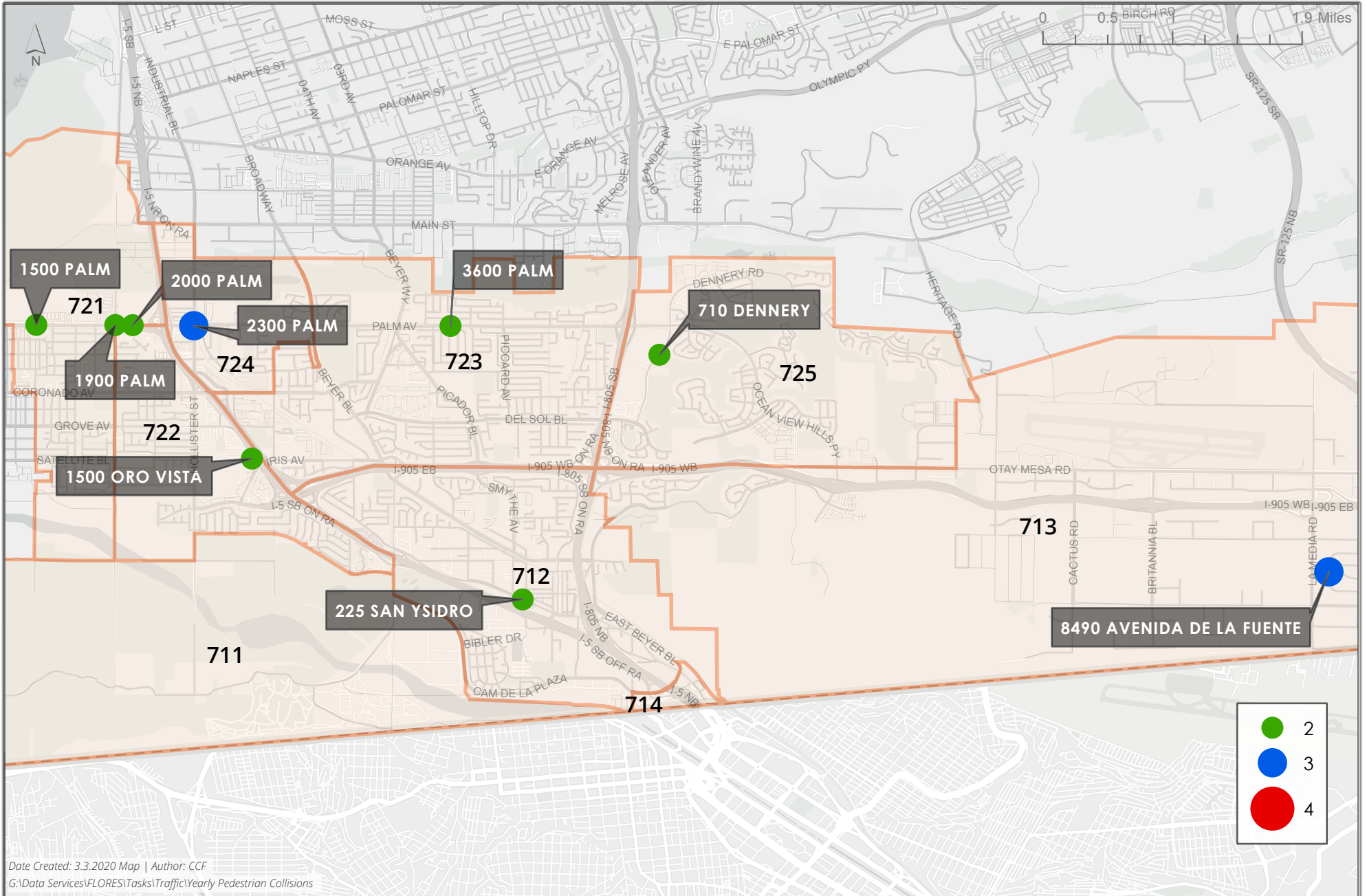


Date Created: 3.3.2020 Map | Author: CCF  
 G:\Data Services\FLORES\Tasks\Traffic\Yearly Pedestrian Collisions



# 2019 Pedestrian Collisions

## Southern Division Cluster Analysis



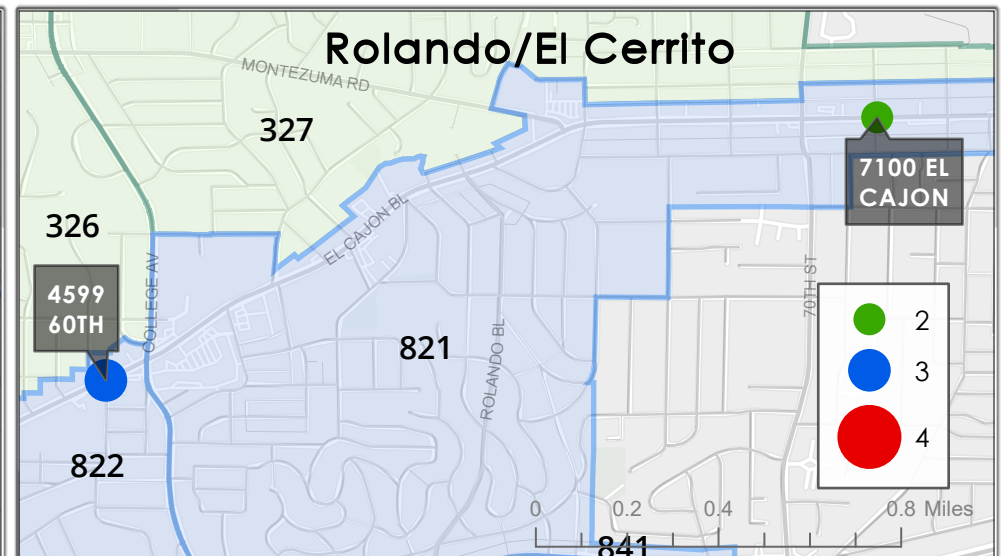
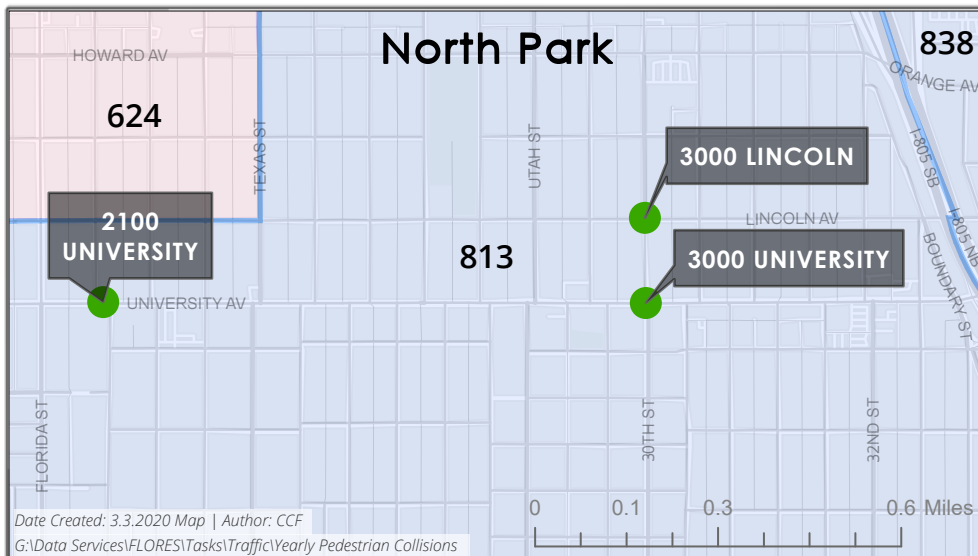
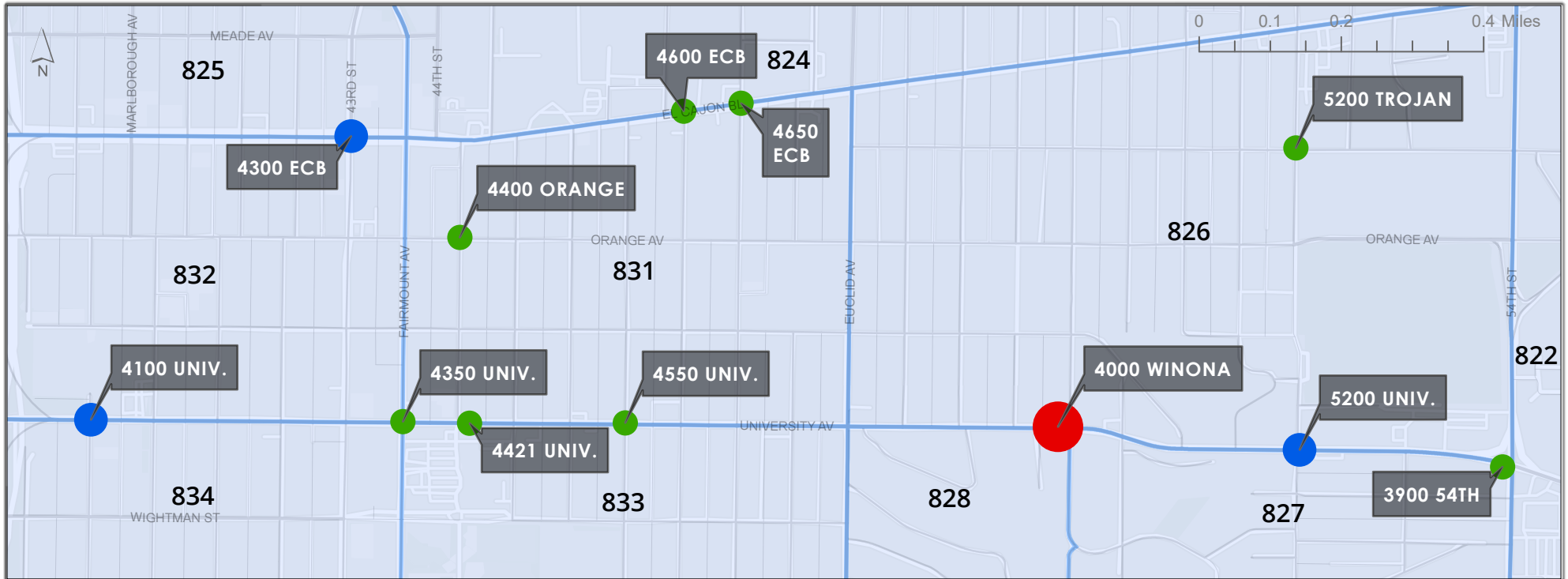
Date Created: 3.3.2020 Map | Author: CCF  
 G:\Data Services\FLORES\Tasks\Traffic\Yearly Pedestrian Collisions





# 2019 Pedestrian Collisions

## Mid City Division Cluster Analysis



Date Created: 3.3.2020 Map | Author: CCF  
 G:\Data Services\FLORES\Tasks\Traffic\Yearly Pedestrian Collisions