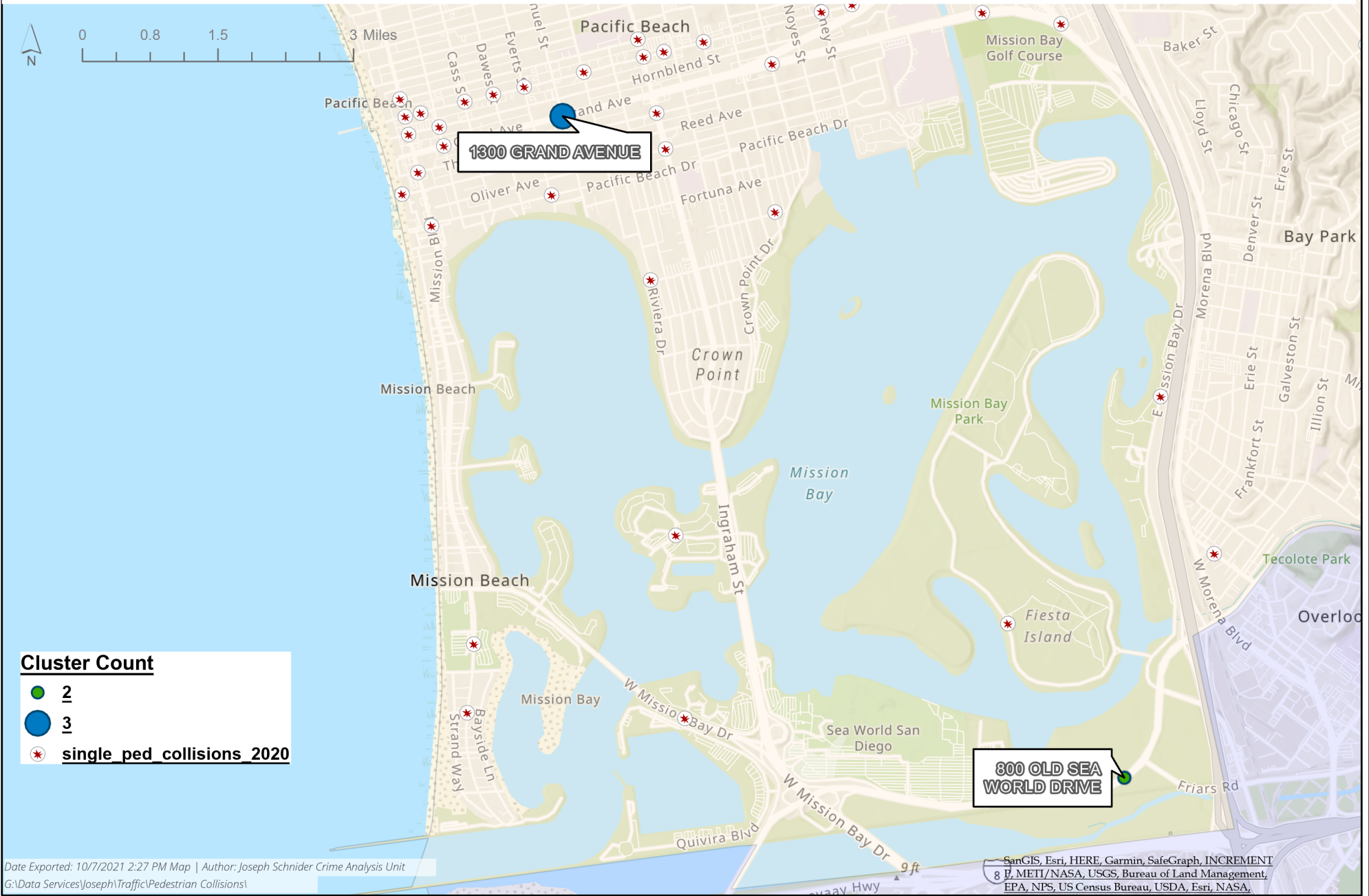




2020 Pedestrian Collisions Northern Division Cluster Analysis



Cluster Count

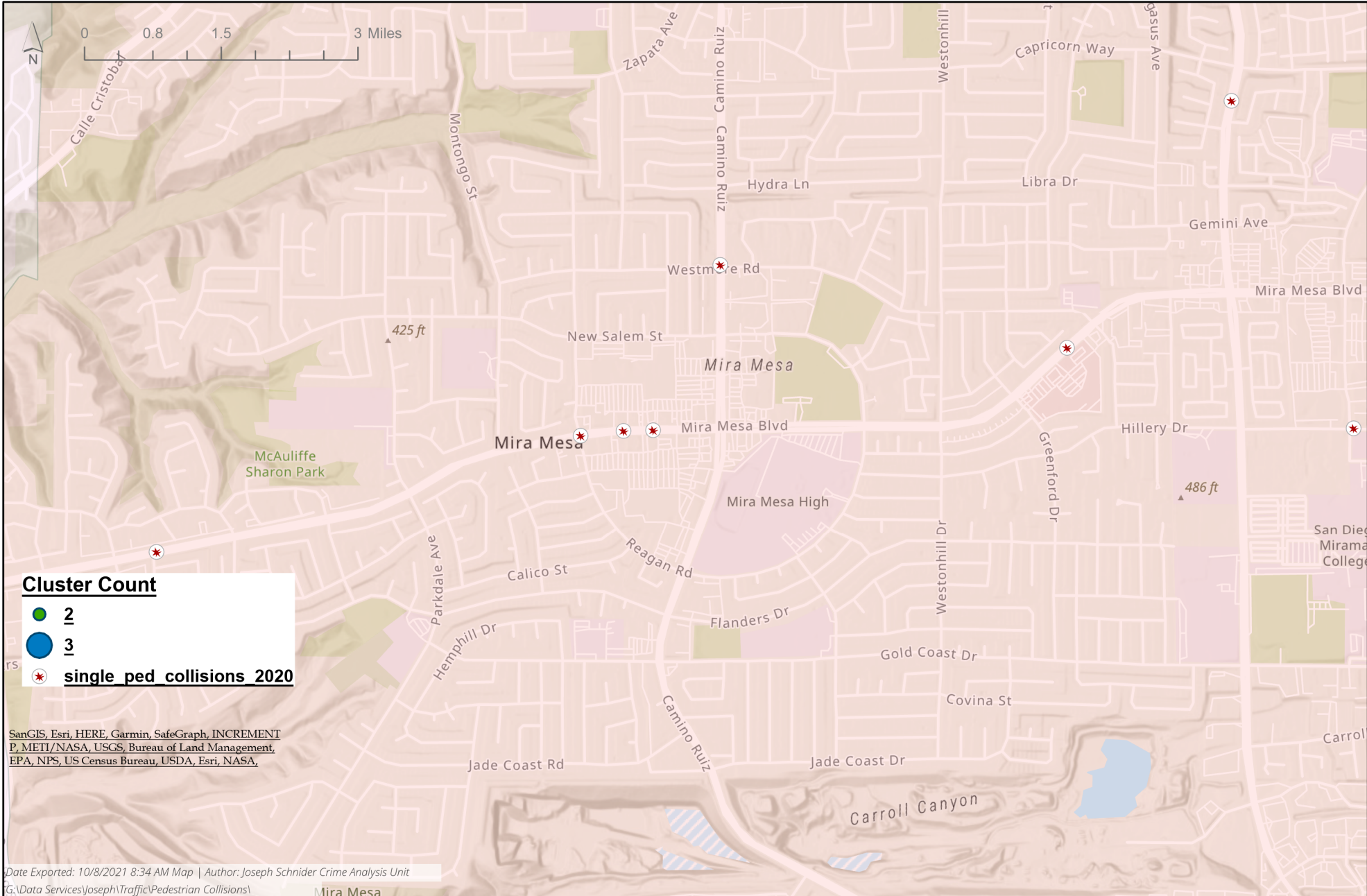
- 2
- 3
- ✱ single ped collisions 2020

Date Exported: 10/7/2021 2:27 PM Map | Author: Joseph Schnider Crime Analysis Unit
 G:\Data Services\Joseph\Traffic\Pedestrian Collisions\

SanGIS, Esri, HERE, Garmin, SafeGraph, INCREMENT
 8, METI/NASA, USGS, Bureau of Land Management,
 EPA, NPS, US Census Bureau, USDA, Esri, NASA,



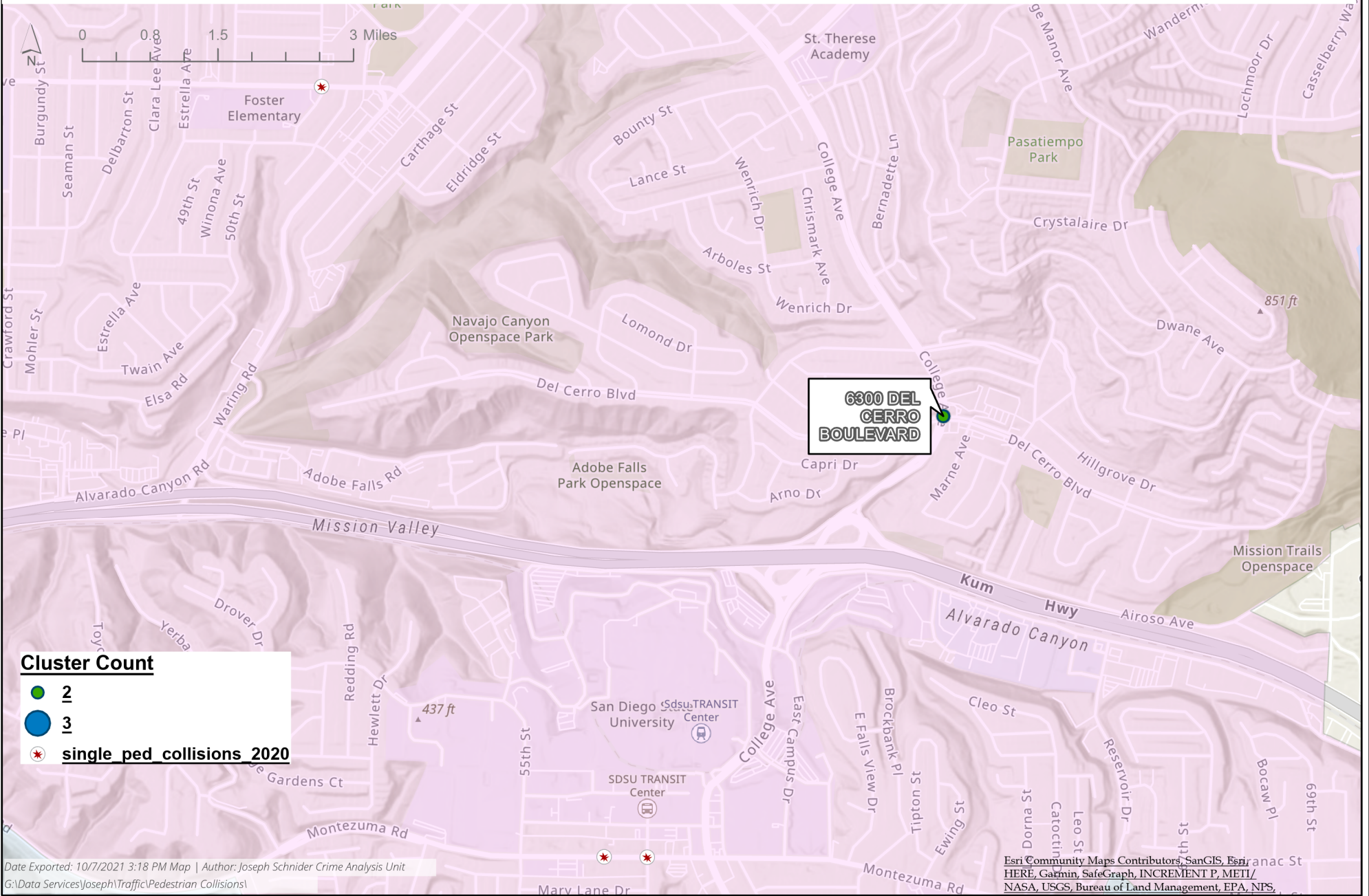
2020 Pedestrian Collisions Northeastern Division Cluster Analysis





2020 Pedestrian Collisions

Eastern Division Cluster Analysis



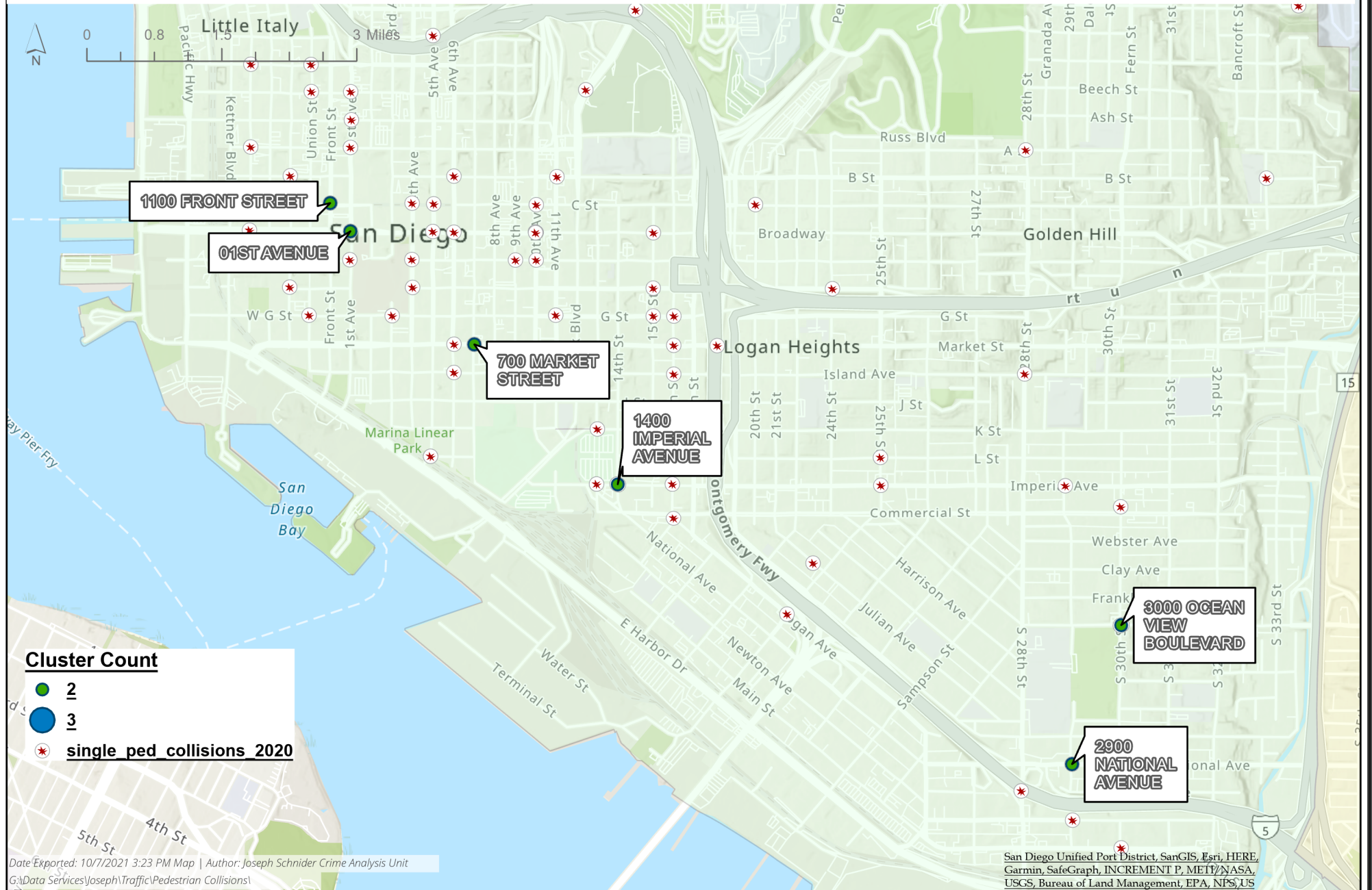
Date Exported: 10/7/2021 3:18 PM Map | Author: Joseph Schnider Crime Analysis Unit
 G:\Data Services\Joseph\Traffic\Pedestrian Collisions\

Esri Community Maps Contributors, SanGIS, Esri, Anac St
 HERE, Garmin, SafeGraph, INCREMENT P, METI/
 NASA, USGS, Bureau of Land Management, EPA, NPS,



2020 Pedestrian Collisions

Central Division Cluster Analysis



Cluster Count

- 2
- 3
- ✱ single ped collisions 2020

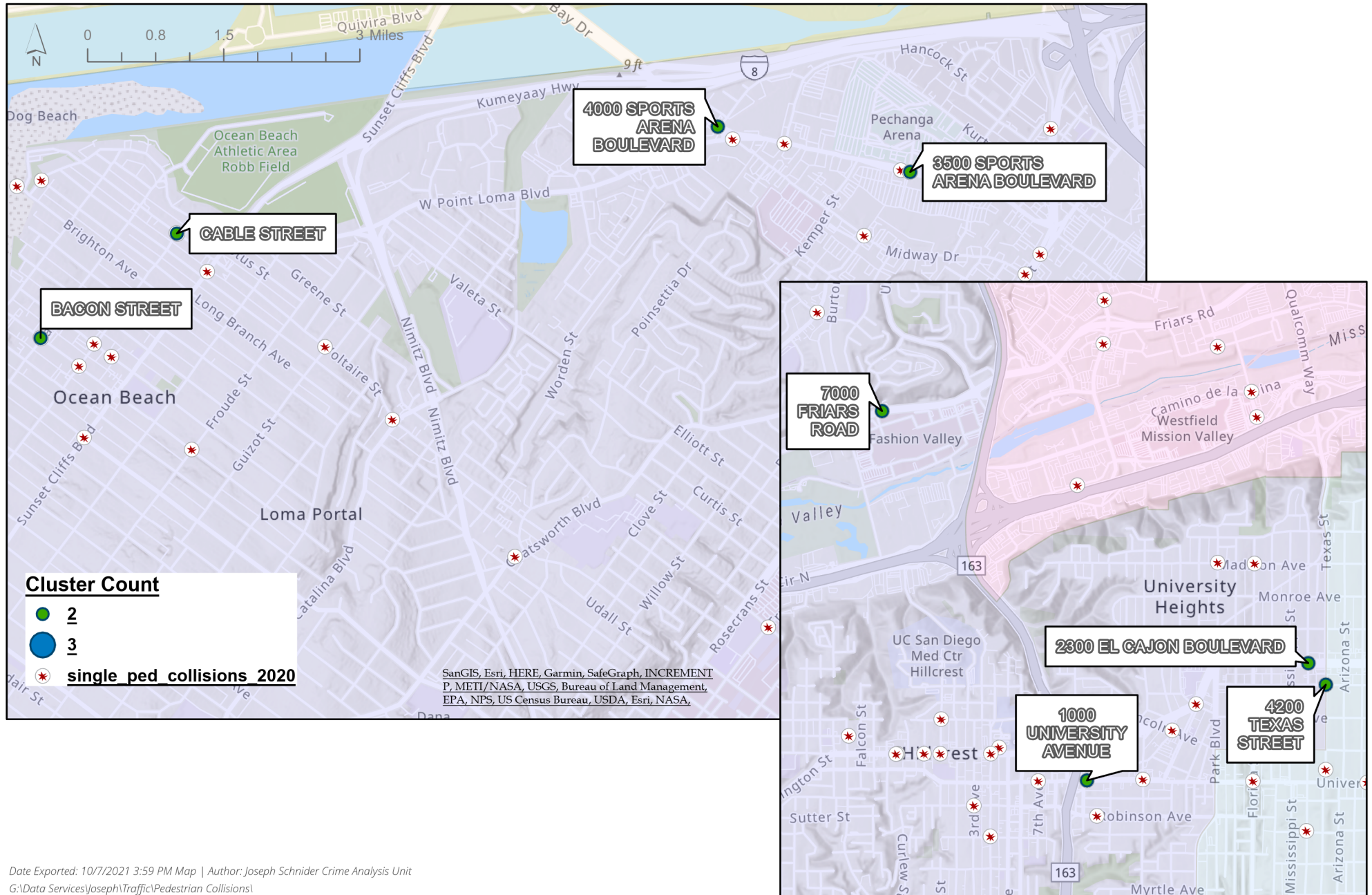
Date Exported: 10/7/2021 3:23 PM Map | Author: Joseph Schnider Crime Analysis Unit
 G:\Data Services\Joseph\Traffic\Pedestrian Collisions\

San Diego Unified Port District, SanGIS, Esri, HERE, Garmin, SafeGraph, INCREMENT P, METI/NASA, USGS, Bureau of Land Management, EPA, NPS, US



2020 Pedestrian Collisions

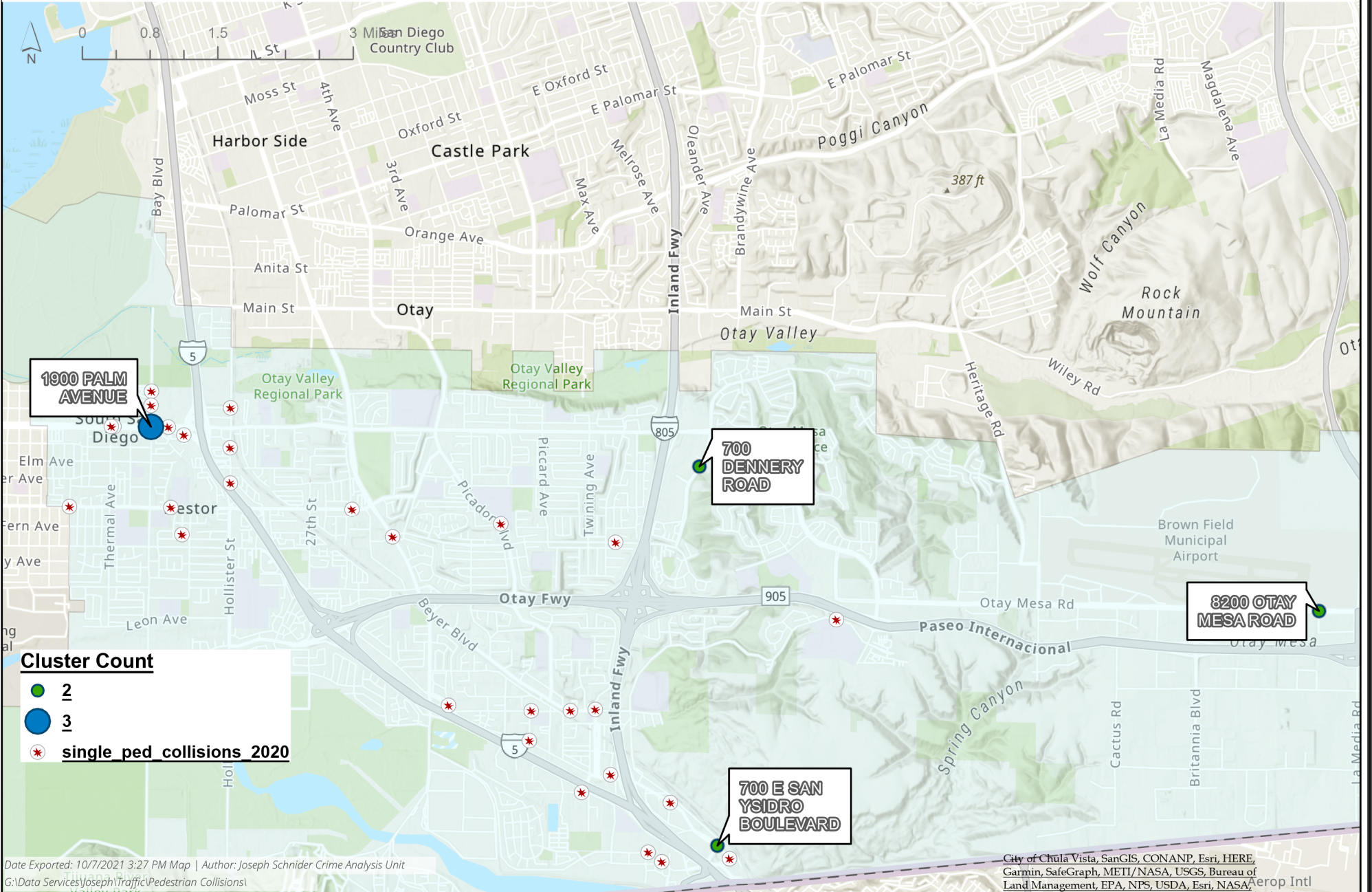
Western Division Cluster Analysis



Date Exported: 10/7/2021 3:59 PM Map | Author: Joseph Schnider Crime Analysis Unit
 G:\Data Services\Joseph\Traffic\Pedestrian Collisions\



2020 Pedestrian Collisions Southern Division Cluster Analysis

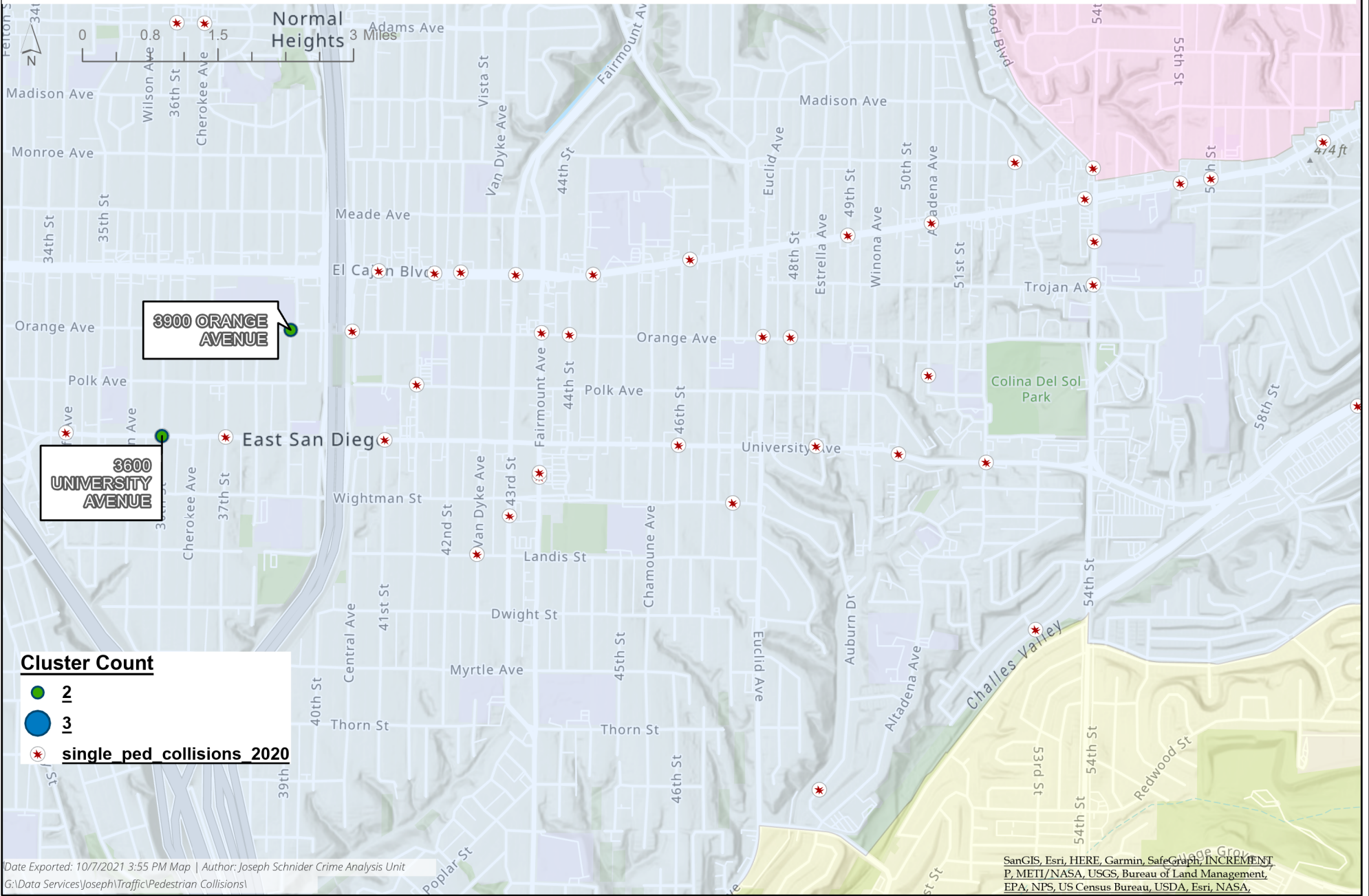


Date Exported: 10/7/2021 3:27 PM Map | Author: Joseph Schnider Crime Analysis Unit
G:\Data Services\Joseph\Traffic\Pedestrian Collisions\

City of Chula Vista, SanGIS, CONANP, Esri, HERE, Garmin, SafeGraph, METI/NASA, USGS, Bureau of Land Management, EPA, NPS, USDA, Esri, NASA, Aerop Intl



2020 Pedestrian Collisions Midcity Division Cluster Analysis



Date Exported: 10/7/2021 3:55 PM Map | Author: Joseph Schnider Crime Analysis Unit
 G:\Data Services\Joseph\Traffic\Pedestrian Collisions1

SanGIS, Esri, HERE, Garmin, SafeGraph, INCREMENT
 P, METI/NASA, USGS, Bureau of Land Management,
 EPA, NPS, US Census Bureau, USDA, Esri, NASA,



2020 Pedestrian Collisions Northwestern Division Cluster Analysis

