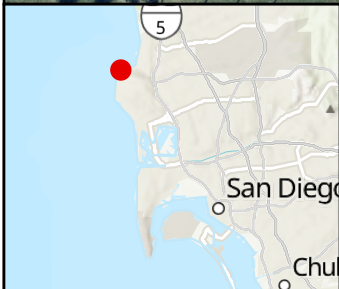



Point La Jolla
CDP Amendment
Project Plan



Point La Jolla Year-Round Closure


 Ocean Access

 Closure Boundary

N



0 37.5 75 150



Feet

Coordinate System: NAD 1983 StatePlane California VI FIPS 0406 Feet