

NATIVE VEGETATION

3' VINYL COATED CHAINLINK FENCE

BOULDER (TYP.)

DECOMPOSED GRANITE

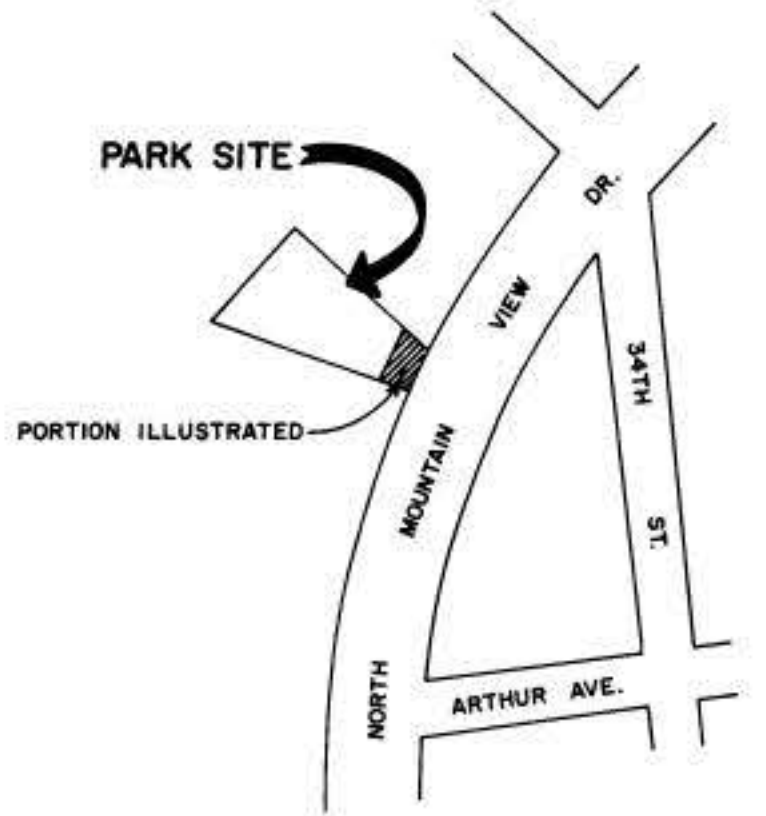
PROPERTY LINE

CONCRETE SIDEWALK

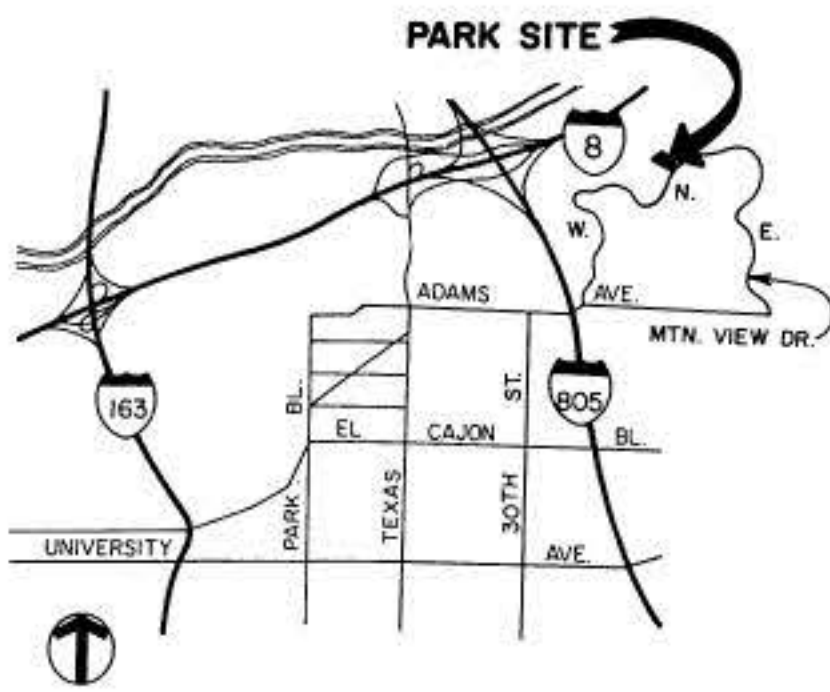
BARK MULCH (TYP.)

WATER METER

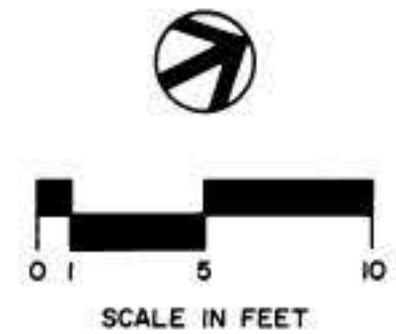
NORTH MOUNTAIN VIEW DRIVE



VICINITY MAP



LOCATION MAP



SCALE IN FEET

PRIVATE RESIDENTIAL

PRIVATE RESIDENTIAL

DATA LOG FOR:			
DATE	ACTION	REFERENCE DOCUMENTS	
10/1/79	SITE ACQUIRED	RESO. NO. R-250320	COST \$ ACRES: .42
	SITE DEDICATED	ORD. NO.	ACRES:
	G.O.P. CONSULTANT HIRED	RESO. NO.	NAME STAFF (JCH)
	P. & R. BOARD APPROVAL	PE & R. APPROVAL	
5/31/94	INITIAL DEVELOPMENT	CIP NO. 29-793.0	JO NO. 112002 DRWG. NO. 27083-D
		CIP NO.	JO NO. DRWG. NO.
		CIP NO.	JO NO. DRWG. NO.
		CIP NO.	JO NO. DRWG. NO.
		CIP NO.	JO NO. DRWG. NO.

IMPROVEMENTS SUMMARY (DATA FROM AS-BUILT DRAWINGS)					
ITEM	QUANTITY	ITEM	QUANTITY	ITEM	QUANTITY
TOTAL SITE	.42 AC.	PLAY AREA	SF	PAVED WALKS	238 SF
IMPROVED AREA	.06 AC.	MULTI PURPOSE CT	SF	PARK ROADS	SF
TURF	AC.	TENNIS CTS	SF	PARKING LOT	SF
BARK	.04 AC.	RESTROOM	SF	" STALLS STD.	MULTI PURPOSE CT. STDS.
D.R.	.01 AC.	REC. BLDG.	SF	" STALLS HDCP	
OTHER LANDSCAPING	AC.	POOL BLDG.	SF	COURT GAME AREA	SF
DIRT INFIELDS	AC	" DECK	SF		BACKSTOPS EA
		" WATER	SF		TENNIS CTS EA
				LAWN EDGING	LF
				REVISION	T.R. 7/11/94

CITY OF SAN DIEGO	PARK and RECREATION DEPARTMENT
THE GENERAL DEVELOPMENT PLAN <h1 style="margin: 0;">NORTH MTN. VIEW</h1> <h2 style="margin: 0;">MINI - PARK</h2>	
COUNCIL DIST. NO. 3 COMM. PLAN AREA MID-CITY 3368 NORTH MOUNTAIN VIEW DRIVE	
LAMBERT COORDINATES 220-1732	THOMAS BROS. PG. 1269, F-2
	600