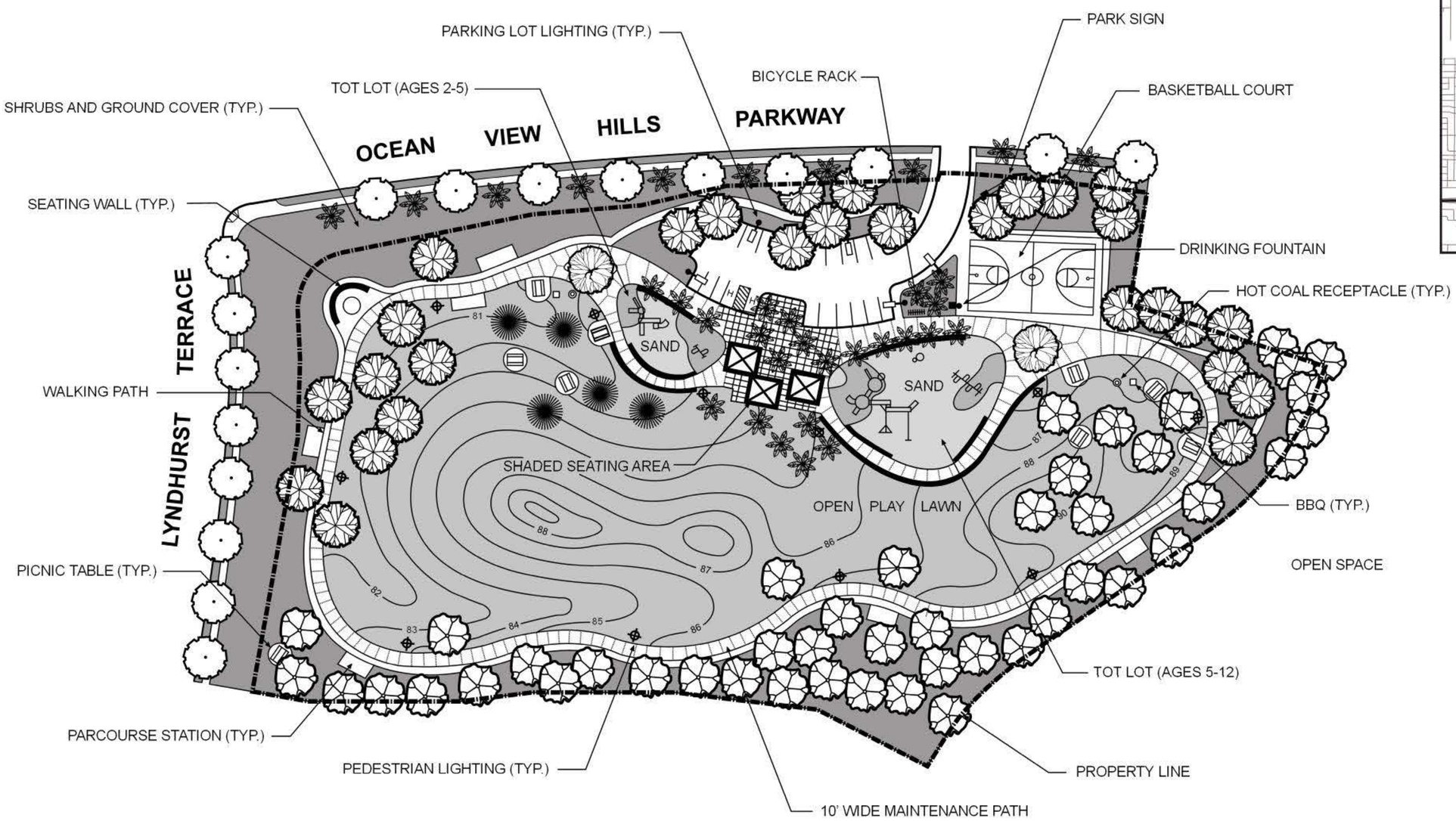

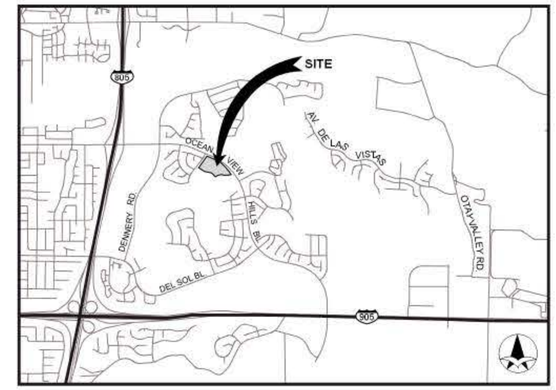

VICINITY MAP

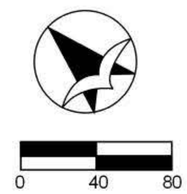

COUNCIL DISTRICT: 8 COMMUNITY PLAN AREA: OTAY MESA

DATE	ACTION	REFERENCE DOCUMENTS		
5-31-02	SITE ACQUIRED	RESO. NO. 292665	COST $ 317,745.21	ACRES: **5.10**
	SITE DEDICATED	ORD. NO.		ACRES:
	GDP CONSULTANT HIRED	RESO. NO.	NAME:	
X-XX-XX	P&R BOARD APPROVAL	PF&R APPROVAL	DATE: X-XX-XX	
XX-XX-XX	INITIAL DEVELOPMENT	CIP NO. XX-XXX	J.O. NO. XXXXXX	DRWG. NO. XXXXX-D
		CIP NO.	J.O. NO.	DRWG. NO.
		CIP NO.	J.O. NO.	DRWG. NO.
		CIP NO.	J.O. NO.	DRWG. NO.
		CIP NO.	J.O. NO.	DRWG. NO.
		CIP NO.	J.O. NO.	DRWG. NO.

IMPROVEMENTS SUMMARY (DATA FROM AS-BUILT DRAWINGS)

ITEM	QUANTITY	ITEM	QUANTITY	ITEM	QUANTITY	ITEM	QUANTITY
TOTAL SITE	**5.10** AC.	TOT LOT	SF	PAVED WALKS	SF	SECURITY LTS.	STDS.
IMPROVED AREA	AC.	MULTI PURPOSE CT.	SF	PARK ROADS	SF	BALLFIELD LTS.	STDS.
TURF	AC.	TENNIS CTS.	SF	PARKING LOT	SF	TENNIS COURT LTS.	STDS.
SHRUB BED	AC.	RESTROOM	SF	PARKING STALLS STANDARD		MULTI-PURPOSE CT.	STDS.
NATURAL	AC.	REC. BLDG.	SF	PARKING STALLS DISABLED		BACKSTOPS	EA.
D.G. PAVING	AC.	POOL BLDG.	SF	COURT GAME AREA	SF	BENCHES	EA.
DIRT INFIELDS	AC.	POOL DECK	SF	LAWN EDGING	LF	PICNIC TABLES	EA.
		POOL WATER	SF	DRINKING FOUNTAINS	EA.	TRASH RECEPTACLES	EA.
						REVISION 11/09/07 T.R.	

CITY OF SAN DIEGO PARK AND RECREATION DEPARTMENT

THE GENERAL DEVELOPMENT PLAN

Ocean View Hills

NEIGHBORHOOD PARK

PSD

LAMBERT COORDINATES: **150-1763** THOMAS BROTHERS PAGE: **1330 H-7, J-7**

760