

# **APPENDIX C:**

## **PROJECT MAPS**

***[This page is intentionally left blank.]***

**CITY OF SAN DIEGO  
CDBG-FUNDED PROJECTS WITH ACTIVITY IN FISCAL YEAR 2012**



Map #	IDIS #	Funding Year	Agency	Project	CDBG National Objective	Street Number	Street Name	City	Project ZIP	Council District	Project Census Tract	Category
<b>CITYWIDE-IMPLEMENTED PROJECTS</b>												
<b>(Housing Rehabilitation; Homeownership Assistance; Public Services; Non-Profit Organization Capacity Building)</b>												
<i>Agency Administration Addresses Utilized</i>												
3	6160	2012	Local Initiatives Support Corporation	Neighborhoods First II	LMA	4305	University Ave	San Diego	92105	3	24.02	CB
4	6159	2012	Local Initiatives Support Corporation	Community Development Capacity Building	LMA	4305	University Ave	San Diego	92105	3	24.02	CB
15	6148	2012	City of San Diego Park & Recreation Department	Therapeutic Recreation Services	LMC	3325	Zoo Dr	San Diego	92101	3	56.00	PS
19	6144	2012	Community HousingWorks	HomeOwnership Center	LMH	4305	University Ave	San Diego	92105	3	24.02	HA
20	6143	2012	Urban Corps of San Diego County	Urban Corps WEER Project	LMH	3127	Jefferson St	San Diego	92110	2	65.00	RE
21	6142	2012	Urban Corps of San Diego County	Urban Corps CDBG Green Streets Project	LMH	3127	Jefferson St	San Diego	92110	2	65.00	RE
23	6140	2012	Rebuilding Together San Diego	Roof Repair/Replacement Program & ADA Home Improvements	LMH	2013	Franklin Ave	San Diego	92113	8	49.00	RE
24	6139	2012	Rebuilding Together San Diego	"Safe at Home" Minor Home Repair Program	LMH	2013	Franklin Ave	San Diego	92113	8	49.00	RE
25	6137	2012	GRID Alternatives	San Diego Solar Affordable Homes Program	LMH	1827	Main St	San Diego	92113	8	50.00	RE
27	6135	2012	Burn Institute	Senior Smoke Alarm Program	LMH	8825	Aero Dr	San Diego	92123	6	93.01	RE
46	5831	2011	Community HousingWorks	HomeOwnership Center	LMH	4305	University Ave	San Diego	92015	3	24.02	HA
47	5828	2011	San Diego and Imperial Counties Labor Council	Safe Homes Project	LMH	4305	University Ave	San Diego	92115	3	24.02	RE
48	5827	2011	Rebuilding Together San Diego	Home Rehabilitation and Roof Repair Program	LMH	2013	Franklin St	San Diego	92113	8	49.00	RE

**CITY OF SAN DIEGO  
CDBG-FUNDED PROJECTS WITH ACTIVITY IN FISCAL YEAR 2012**



Map #	IDIS #	Funding Year	Agency	Project	CDBG National Objective	Street Number	Street Name	City	Project ZIP	Council District	Project Census Tract	Category
<b>CITYWIDE-IMPLEMENTED PROJECTS</b> <b>(Housing Rehabilitation; Homeownership Assistance; Public Services; Non-Profit Organization Capacity Building)</b> <i>Agency Administration Addresses Utilized</i>												
49	5826	2011	Rebuilding Together San Diego	Rebuilding Together San Diego	LMH	2013	Franklin St	San Diego	92113	8	49.00	RE
50	5824	2011	Burn Institute	Senior Smoke Alarm Program	LMH	8825	Aero Dr	San Diego	92123	6	93.01	RE
69	5493 5150	2010 2009	City of San Diego Environmental Services Department	Lead Safe Neighborhoods Enforcement/Outreach	LMA	9601	Ridgehaven Ct	San Diego	92123	6	85.11	RE
71	5477 5125	2010 2009	Urban Corps of San Diego County	TreeSmart San Diego	LMA	3127	Jefferson St	San Diego	92110	2	65.00	PF

Definitions for acronyms under 'Category' column:

<b>PF</b>
<b>PF-ADA</b>
<b>PS</b>
<b>ME</b>
<b>HA</b>
<b>RE</b>
<b>AQ</b>
<b>CB</b>

- CDBG-Public Facility/Improvement
- CDBG-Architectural Barrier Removal
- CDBG-Public Services
- CDBG-Microenterprise Assistance
- CDBG-Homeownership Assistance
- CDBG-Housing Rehabilitation
- CDBG-Acquisition
- CDBG-Non-Profit Organization Capacity Building

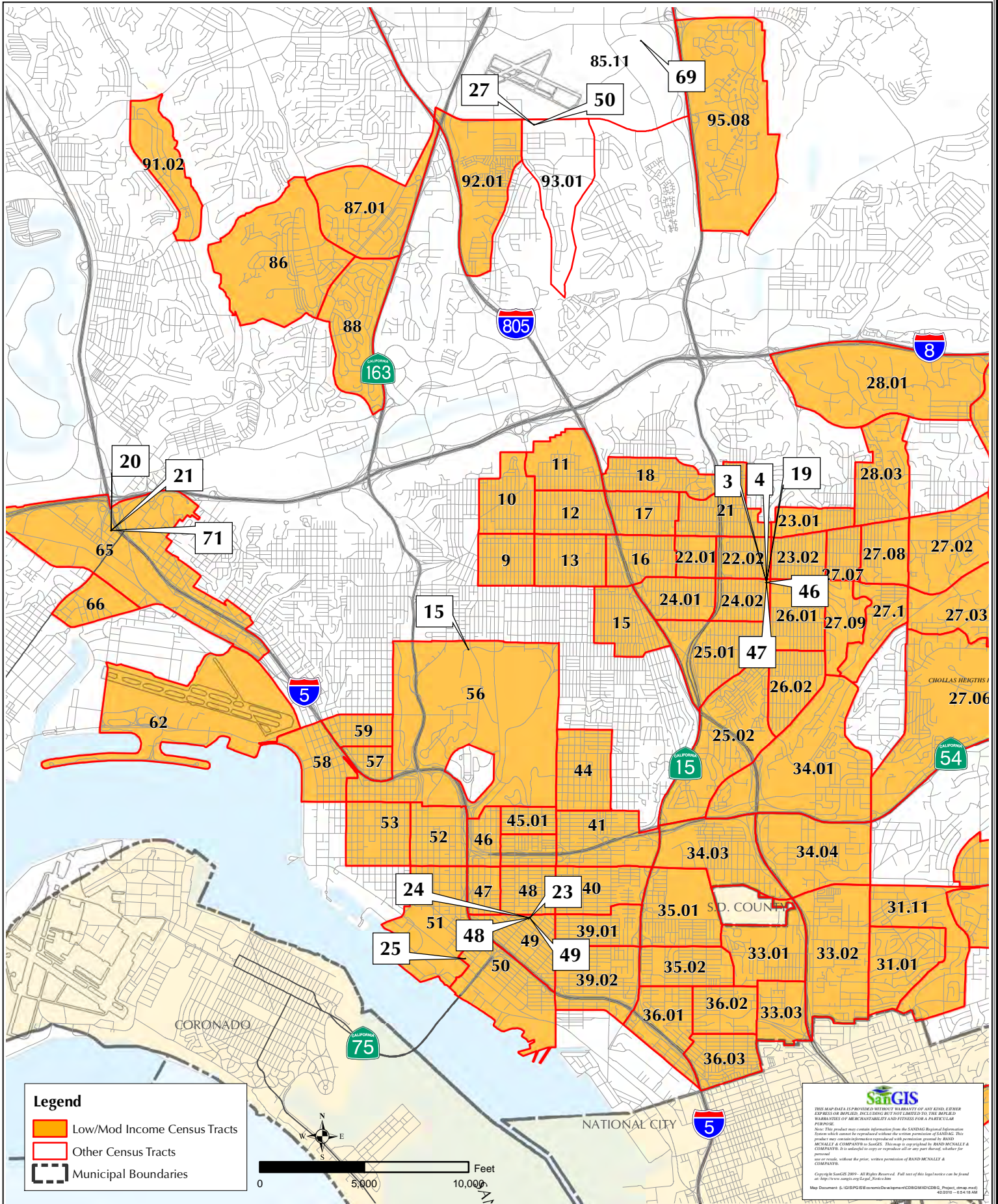




# FY 2012 CDBG Program Project Sites - City of San Diego

## CITYWIDE PROJECTS - ACTIVITIES CONDUCTED ON A CITYWIDE BASIS

(Housing Rehabilitation; Homeownership Assistance; Public Services; Non-Profit Organization Capacity Building)  
(Agency Administration Addresses Utilized)



**SanGIS**

THIS MAP/DATA IS PROVIDED WITHOUT WARRANTY OF ANY KIND, EITHER EXPRESS OR IMPLIED, INCLUDING, BUT NOT LIMITED TO, THE IMPLIED WARRANTIES OF MERCHANTABILITY AND FITNESS FOR A PARTICULAR PURPOSE. The user assumes all responsibility for the use of the data. Source: SanGIS. This map is copyrighted by RAND McNALLY & COMPANY. It is subject to copyright or other intellectual property rights. RAND McNALLY & COMPANY. Copyright © 2009 - All Rights Reserved. Full text of this legal notice can be found at: <http://www.sandagis.com/AboutUs.htm>

Map Document: G:\GISPGIS\GIS\MapDocs\CDBG\MDCDBG\_Progect\_091010.mxd  
10/20/10 - 6:54:18 AM

***[This page is intentionally left blank.]***



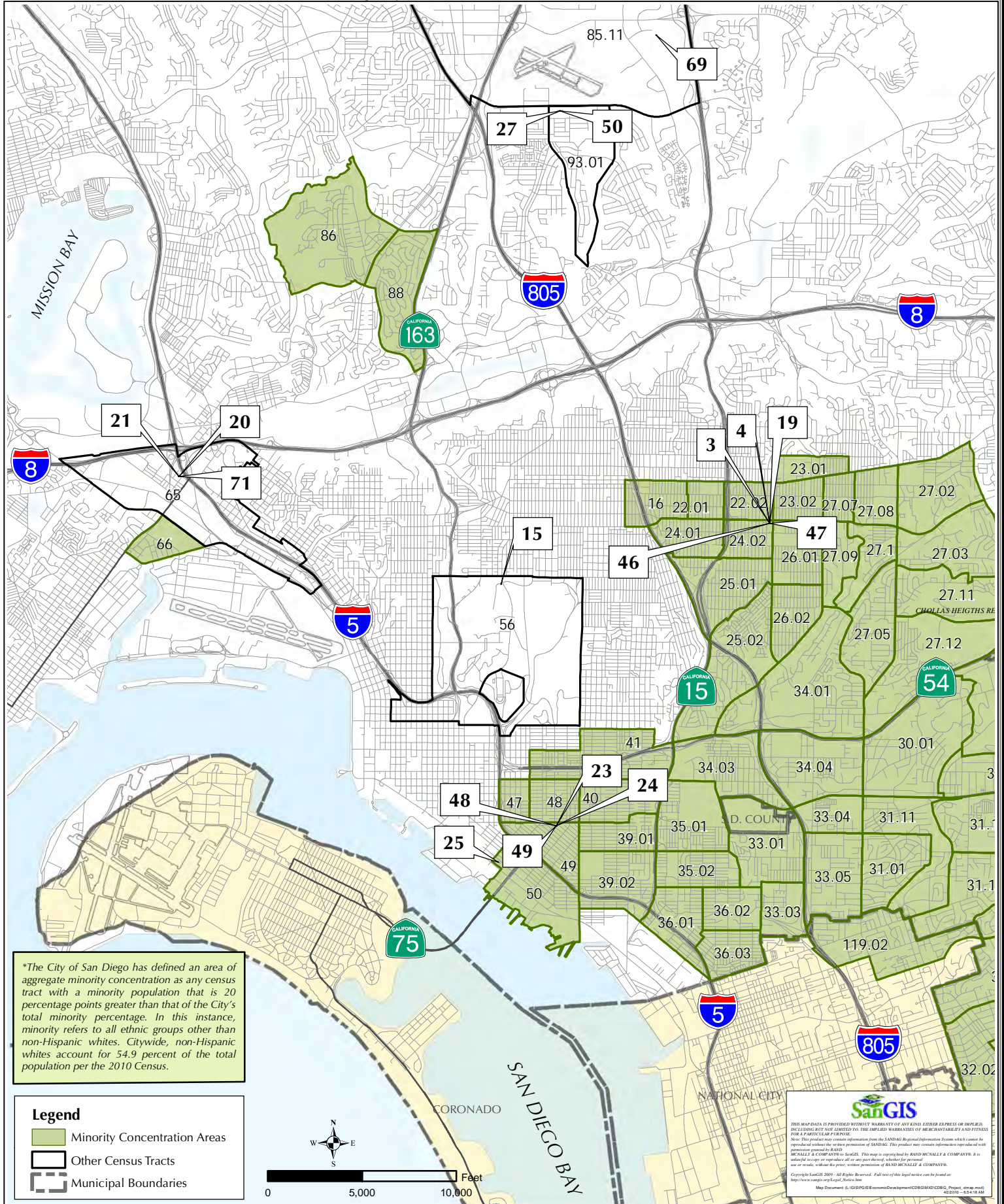


# FY 2012 CDBG Program Project Sites Relative to Areas of Minority Concentration\*

(For illustrative purposes only.)

## CITYWIDE PROJECTS - ACTIVITIES CONDUCTED ON A CITYWIDE BASIS

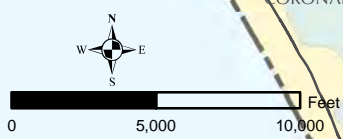
(Housing Rehabilitation; Homeownership Assistance; Public Services; Non-Profit Organization Capacity Building)  
(Agency Administration Addresses Utilized)



\*The City of San Diego has defined an area of aggregate minority concentration as any census tract with a minority population that is 20 percentage points greater than that of the City's total minority percentage. In this instance, minority refers to all ethnic groups other than non-Hispanic whites. Citywide, non-Hispanic whites account for 54.9 percent of the total population per the 2010 Census.

**Legend**

- Minority Concentration Areas
- Other Census Tracts
- Municipal Boundaries



**SanGIS**

THIS MAP/DATA IS PROVIDED WITHOUT WARRANTY OF ANY KIND, EITHER EXPRESS OR IMPLIED, INCLUDING BUT NOT LIMITED TO, THE IMPLIED WARRANTIES OF MERCHANTABILITY AND FITNESS FOR A PARTICULAR PURPOSE. Note: This product may contain information from the SanGIS Regional Information System which cannot be reproduced without the express permission of SANDAG. This product may contain information reproduced with the permission of RAND McNALLY & COMPANY. This map is copyrighted by RAND McNALLY & COMPANY. It is intended for use as a reference only and is not to be used for navigation. Copyright SanGIS 2009. All Rights Reserved. Full text of this legal notice can be found at: <http://www.sandag.org/ESandGIS/Notice.htm>

Map Document: S:\GIS\PGIS\Environment\Development\CDBG\MCD\CDBG\_Progmt\_09map.mxd  
4/2/2010 5:54:18 AM

***[This page is intentionally left blank.]***

**CITY OF SAN DIEGO**  
**CDBG-FUNDED PROJECTS WITH ACTIVITY IN FISCAL YEAR 2012**



Map #	IDIS #	Funding Year	Agency	Project	CDBG National Objective	Street Number	Street Name	City	Project ZIP	Council District	Project Census Tract	Category
<b>COMMUNITY AND ECONOMIC DEVELOPMENT PROJECTS (Microenterprise Assistance; Housing Rehabilitation)</b>												
22	6141	2012	San Diego Housing Commission	Rehabilitation of Picador Boulevard Apartments	LMH	605-695	Picador Blvd	San Diego	92154	8	100.11	RE
26	6136	2012	City Heights Community Development Corporation	Village View Home Apartments Rehabilitation and Renewal—Rebuild City Heights	LMH	3820-3822	43rd St	San Diego	92105	8	24.02	RE
28	6134	2012	Union of Pan Asian Communities	Multicultural Economic Development Program	LMCMC	1031	25th St	San Diego	92102	8	45.01	ME
29a	6133	2012	Southwestern Community College District	Small Business Development Center Microenterprise Technical Assistance Program	LMCMC	880	National City Blvd	National City	91950	N/A	114.00	ME
29b	6133	2012	Southwestern Community College District	Small Business Development Center Microenterprise Technical Assistance Program	LMCMC	1122	Broadway	San Diego	92101	2	52.00	ME
29c	6133	2012	Southwestern Community College District	Small Business Development Center Microenterprise Technical Assistance Program	LMCMC	4649	Hawley Blvd	San Diego	92116	3	18.00	ME
30a	6132	2012	Horn of Africa	City Heights Refugee Business Project	LMCMC	5296	University Ave	San Diego	92105	7	27.08	ME
30b	6132	2012	Horn of Africa	City Heights Refugee Business Project	LMCMC	4348	54th St	San Diego	92115	7	27.08	ME
31	6130	2012	ACCION San Diego	Microlending Program	LMCMC	404	Euclid Ave	San Diego	92114	4	33.22	ME
32	6129	2012	Access, Inc.	Microenterprise Development for Low-income Residents	LMCMC	2612	Daniel Ave	San Diego	92111	6	87.01	ME
37	6123	2012	Metropolitan Area Advisory Committee on Anti-Poverty in San Diego County	5471 PJAM Safety Improvements	LMH	5471	Bayview Heights Pl	San Diego	92105	4	27.06	RE
44	5880	2011	Southwestern Community College District	Small Business Development Center Microenterprise Technical Assistance Program	LMCMC	880	National City Blvd	National City	91950	N/A	219.00	ME
51	5822	2011	Southwestern Community College District	Fast Track Contracting Opportunities Assistance Program	LMCMC	4007	Camino del Rio South	San Diego	92108	3	20.01	ME

**CITY OF SAN DIEGO  
CDBG-FUNDED PROJECTS WITH ACTIVITY IN FISCAL YEAR 2012**



Map #	IDIS #	Funding Year	Agency	Project	CDBG National Objective	Street Number	Street Name	City	Project ZIP	Council District	Project Census Tract	Category
<b>COMMUNITY AND ECONOMIC DEVELOPMENT PROJECTS (Microenterprise Assistance; Housing Rehabilitation)</b>												
52a	5817	2011	ACCION San Diego	Microlending Program	LMCMC	404	Euclid Ave	San Diego	92114	4	33.02	ME
52b	5817	2011	ACCION San Diego	Microlending Program	LMCMC	1250	6th Ave	San Diego	92101	2	53.00	ME
70	5491 5147	2010 2009	Townspeople, Inc.	Affordable Housing Rehabilitation—Wilson Avenue	LMH	3845-3851 ½	Wilson Ave	San Diego	92104	3	24.01	RE
78	5158 5156 5145	2009	San Diego Housing Commission	Parker-Kier Apartments	LMH	2172	Front St	San Diego	92101	2	59.00	RE

Definitions for acronyms under 'Category' column:

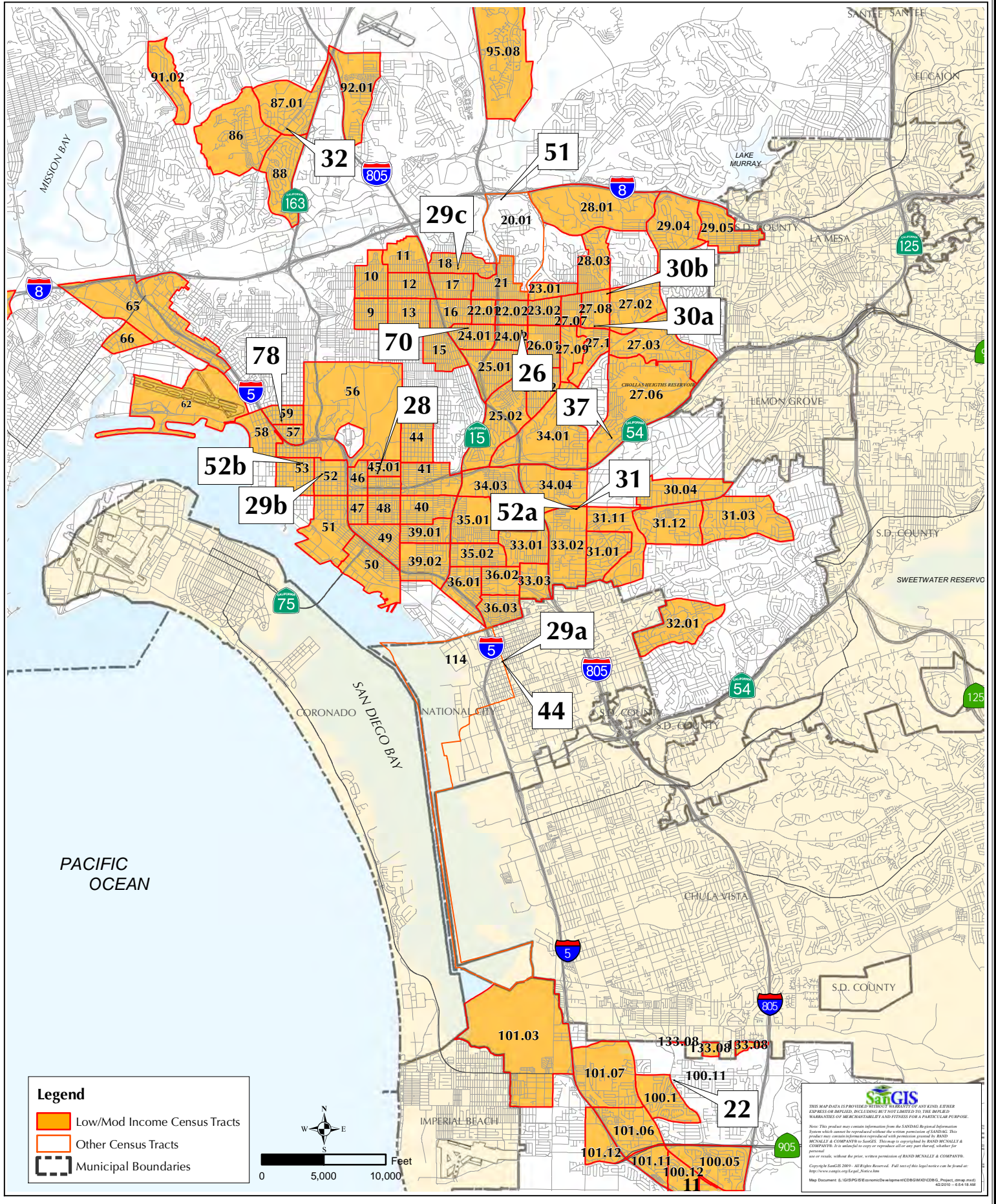
<b>PF</b>	CDBG-Public Facility/Improvement
<b>PF-ADA</b>	CDBG-Architectural Barrier Removal
<b>PS</b>	CDBG-Public Services
<b>ME</b>	CDBG-Microenterprise Assistance
<b>HA</b>	CDBG-Homeownership Assistance
<b>RE</b>	CDBG-Housing Rehabilitation
<b>AQ</b>	CDBG-Acquisition
<b>CB</b>	CDBG-Non-Profit Organization Capacity Building





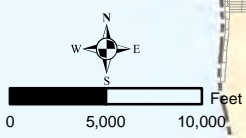
# FY 2012 CDBG Program Project Sites - City of San Diego

COMMUNITY / ECONOMIC DEVELOPMENT  
(Microenterprise Assistance; Housing Rehabilitation)



**Legend**

- Low/Mod Income Census Tracts
- Other Census Tracts
- Municipal Boundaries



**SanGIS**

THIS MAP/DATA IS PROVIDED WITHOUT WARRANTY OF ANY KIND, EITHER EXPRESSED OR IMPLIED, INCLUDING BUT NOT LIMITED TO THE IMPLIED WARRANTIES OF MERCHANTABILITY AND FITNESS FOR A PARTICULAR PURPOSE. Note: This product may contain information from the SANDAG Regional Information System which cannot be reproduced without the written permission of SANDAG. This product may contain information reproduced with permission granted by RANDO MCNEALLEY & COMPANY, INC. to SanGIS. This map is copyrighted by RANDO MCNEALLEY & COMPANY, INC. It is unlawful to copy or reproduce all or any part thereof, whether for personal use or resale, without the prior, written permission of RANDO MCNEALLEY & COMPANY, INC. Copyright 2010-2011. All Rights Reserved. Full text of this legal notice can be found at: [http://www.sandagis.com/About\\_SanGIS.htm](http://www.sandagis.com/About_SanGIS.htm) Map Document #: GIS/PGIS/Services/Development/CDBG/Map/CDBG\_Proj\_Sites\_Map.mxd 10/2010 - 6:54:18 AM

***[This page is intentionally left blank.]***

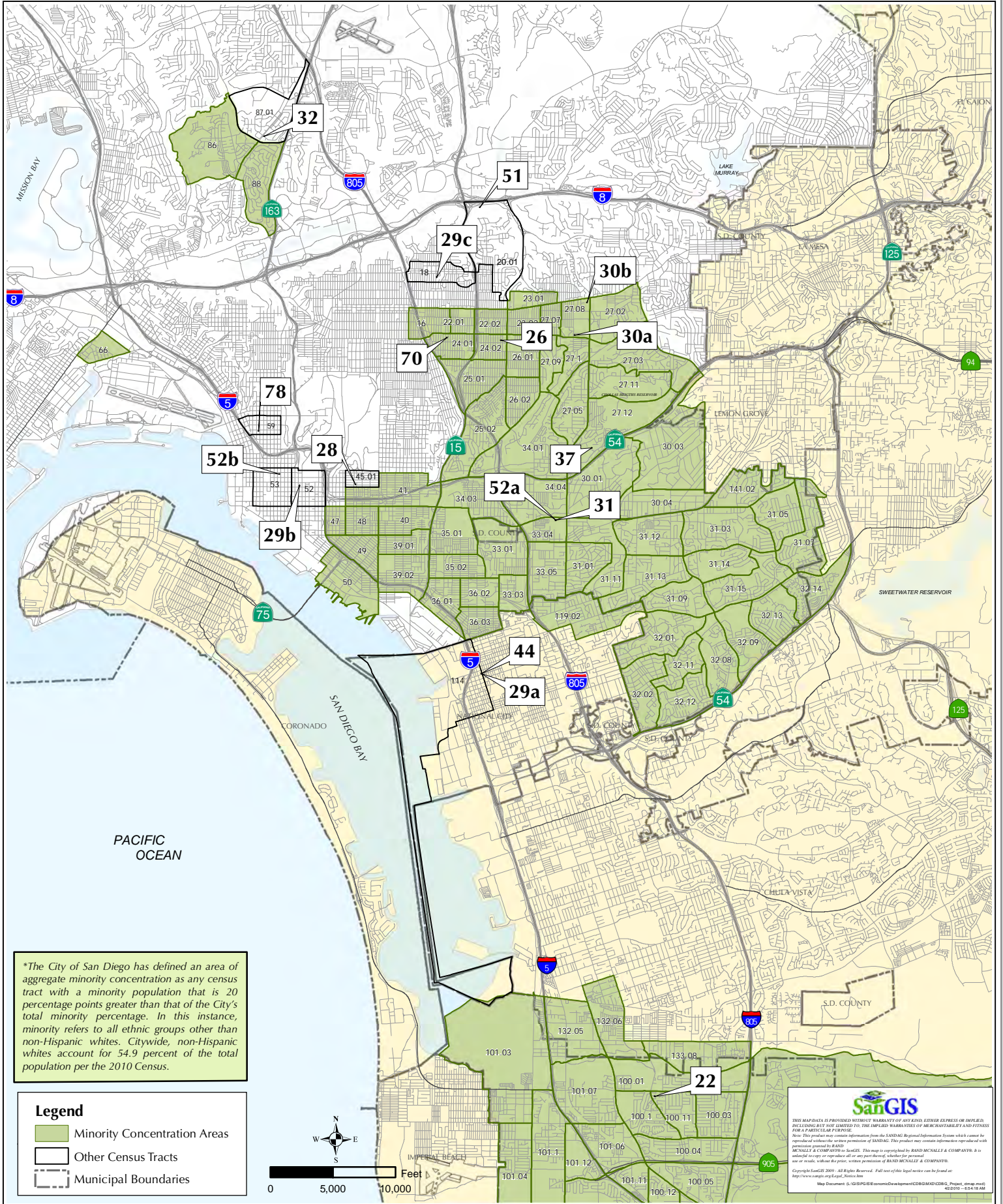




# FY 2012 CDBG Program Project Sites Relative to Areas of Minority Concentration\*

(For illustrative purposes only.)

## COMMUNITY / ECONOMIC DEVELOPMENT (Microenterprise Assistance; Housing Rehabilitation)



\*The City of San Diego has defined an area of aggregate minority concentration as any census tract with a minority population that is 20 percentage points greater than that of the City's total minority percentage. In this instance, minority refers to all ethnic groups other than non-Hispanic whites. Citywide, non-Hispanic whites account for 54.9 percent of the total population per the 2010 Census.

**Legend**

- Minority Concentration Areas
- Other Census Tracts
- Municipal Boundaries

0 5,000 10,000 Feet

**SanGIS**

THIS MAP/DATA IS PROVIDED WITHOUT WARRANTY OF ANY KIND, EITHER EXPRESS OR IMPLIED, INCLUDING BUT NOT LIMITED TO, THE IMPLIED WARRANTIES OF MERCHANTABILITY AND FITNESS FOR A PARTICULAR PURPOSE. This product may contain information from the SANDAG Regional Information System which cannot be reproduced without the written permission of SANDAG. This product may contain information reproduced with the permission of RAND McNALLY & COMPANY or SanGIS. This map is copyrighted by RAND McNALLY & COMPANY. It is intended to be used as a reference tool and not for navigation. All rights reserved. Map Document: S:\GIS\GIS\SW\swmap\h\CDBG\MCD\CDBG\_Progmt\_01map.mxd 02/20/10 - 6:54:18 AM

***[This page is intentionally left blank.]***

**CITY OF SAN DIEGO**  
**CDBG-FUNDED PROJECTS WITH ACTIVITY IN FISCAL YEAR 2012**



Map #	IDIS #	Funding Year	Agency	Project	CDBG National Objective	Street Number	Street Name	City	Project ZIP	Council District	Project Census Tract	Category
<b>PUBLIC FACILITY AND IMPROVEMENT PROJECTS</b>												
<b>(Acquisition; Neighborhood Facility Improvements; Architectural Barrier Removal)</b>												
1	6254	2012	City of San Diego Park & Recreation Department	Azalea Park Community Improvements	LMA	2596	Violet St	San Diego	92105	3	25.02	PF
2	6161 5520 5188	2012 2010 2009	Ocean Discovery Institute	Property Acquisition to Build a "Living Lab" Facility	LMC	3239	Van Dyke Ave	San Diego	92105	3	25.01	AQ
33a	6128	2012	Sherman Heights Community Center Corporation	Main Building and Yellow House Revitalization	LMA	2258	Island Ave	San Diego	92102	8	47.00	PF
33b	6128	2012	Sherman Heights Community Center Corporation	Main Building and Yellow House Revitalization	LMC	2260	Island Ave	San Diego	92102	8	47.00	PF
34	6127	2012	San Diego Food Bank Corporation	Warehouse Docks, Roadway Improvements, Storing Room/Clean Repack Room Addition, and New Racking System	LMC	9850	Distribution Ave	San Diego	92121	5	83.50	PF
35	6126	2012	San Diego Center for Children	Campus Improvements Project to Meet Capacity, Safety, Security, and Compliance 2012	LMC	3002	Armstrong St	San Diego	92111	6	87.01	PF
36	6124	2012	PATH Ventures	Connections Housing	LMC	1250	6th Ave	San Diego	92101	2	53.00	PF
38	6122 5851 5463	2012 2011 2010	Home Start, Inc.	Maternity Shelter Program	LMC	4629	35th St	San Diego	92116	3	18.00	PF
39	6120	2012	Family Health Centers of San Diego	City Heights Family Health Center Women's Clinic	LMC	5454	El Cajon Blvd	San Diego	92115	7	28.04	PF
40	6115	2012	Center for Community Solutions	Project H.E.A.L.	LMC	4508	Mission Bay Dr	San Diego	92109	2	78.00	PF
41	6114	2012	Boys and Girls Clubs of Greater San Diego	Clairemont Boys and Girls Club Resource and Training Center	LMC	4635	Clairemont Dr	San Diego	92117	6	85.06	PF
42	5902	2011	YWCA of San Diego County	YWCA Fire Alarm and Fire Suppression Sprinkler System (Becky's House)	LMC	1012	C St	San Diego	92101	2	52.00	PF
43	5884	2011	Pro Kids Golf Academy, Inc.	Expansion and Renovation of Program Space	LMC	4085	52nd St	San Diego	92105	7	27.08	PF
45	5851	2011	Home Start, Inc.	Maternity Shelter Program	LMC	4637	35th St	San Diego	92116	3	18.00	PF



**CITY OF SAN DIEGO**  
**CDBG-FUNDED PROJECTS WITH ACTIVITY IN FISCAL YEAR 2012**



Map #	IDIS #	Funding Year	Agency	Project	CDBG National Objective	Street Number	Street Name	City	Project ZIP	Council District	Project Census Tract	Category
<b>PUBLIC FACILITY AND IMPROVEMENT PROJECTS</b>												
<b>(Acquisition; Neighborhood Facility Improvements; Architectural Barrier Removal)</b>												
53	5814 5476 5123 4865	2011 2010 2009 2008	Union of Pan Asian Communities	Seismic Retrofit Project	LMC	1031	25th St	San Diego	92102	8	45.01	PF
54	5813	2011	San Ysidro Health Center	Ocean View Dental Department Renovation	LMA	3177	Ocean View Blvd	San Diego	92113	8	39.02	PF
55	5811	2011	San Diego Center for Children	Multi-Sensory Room, Heating and A/C Upgrades, and Building Foundation	LMC	3002	Armstrong St	San Diego	92111	6	87.01	PF
56	5810	2011	La Maestra Family Clinic	La Maestra Heart of the Community Campaign	LMC	4060	Fairmount Ave	San Diego	92105	3	22.02	PF
57	5809	2011	Father Joe's Villages	Village Rehabilitation Project	LMC	1501	Imperial Ave	San Diego	92101	2	51.00	PF
58	5808	2011	Family Health Centers of San Diego	City Heights Family Health Center Relocation and Expansion	LMC	5454	El Cajon Blvd	San Diego	92115	7	28.04	PF
59	5805	2011	Center for Employment Training	CET San Diego	LMC	4153	Market St	San Diego	92101	4	34.03	PF
60	5720	2010	Fourth District Seniors Resource Center	Lobby Soundproofing	LMC	570	S 65th St	San Diego	92114	4	31.13	PF
61	5717	2010	The Arc of San Diego	North Shores Vocational Center	LMC	9575	Aero Dr	San Diego	92123	6	93.06	PF
62	5716	2010	San Diego LGBT Community Center, Inc.	Sunburst Apartment Building	LMC	3909	Centre St	San Diego	92103	3	6.00	RE
63	5715	2010	Pro Kids Golf Academy, Inc.	Clubhouse Renovation and Security	LMC	4085	52nd St	San Diego	92105	7	27.08	PF
64	5713	2010	Family Health Centers of San Diego	Logan Heights Family Health Center	LMC	1809	National Ave	San Diego	92113	8	50.00	PF
65	5712 5130 4749	2010 2009 2007	City of San Diego Park & Recreation Department	South Clairemont Recreation Center	LMA	3605	Clairemont Dr	San Diego	92117	6	91.02	PF
66	5706	2010	Border View Family YMCA	Border View YMCA Capital Project	LMC	3601	Arey Dr	San Diego	92154	8	100.11	PF
67	5573	2010	Friends of the Riford Center	Riford Center	LMC	6811	La Jolla Blvd	San Diego	92037	1	81.01	PF-ADA

**CITY OF SAN DIEGO  
CDBG-FUNDED PROJECTS WITH ACTIVITY IN FISCAL YEAR 2012**



Map #	IDIS #	Funding Year	Agency	Project	CDBG National Objective	Street Number	Street Name	City	Project ZIP	Council District	Project Census Tract	Category
<b>PUBLIC FACILITY AND IMPROVEMENT PROJECTS (Acquisition; Neighborhood Facility Improvements; Architectural Barrier Removal)</b>												
68	5570	2010	Stepping Stone of San Diego, Inc.	Enya House Rehabilitation Project	LMC	106	W Robinson Ave	San Diego	92103	3	3.00	RE
72	5471	2010	San Diego Rescue Mission	Installation of New HVAC System	LMC	120	Elm St	San Diego	92101	2	57.00	PF
73	5470 5116	2010 2009	San Diego Center for Children	Main Campus Facilities Improvements	LMC	3002	Armstrong St	San Diego	92111	6	87.01	PF
74	5469 5122 4863 2008	2010 2009	Father Joe's Villages	Village and Josue Homes Improvement Project	LMC	1501	Imperial Ave	San Diego	92101	2	51.00	RE
75	5464 5111 4852 2008	2010 2009	La Maestra Community Health Center, Inc.	La Maestra Heart of the Community Capital Campaign	LMC	4056	Fairmount Ave	San Diego	92105	3	22.02	PF
76	5453	2010	Big Sister League of San Diego, Inc.	McAfee Residence Renovation Project	LMC	3360	4th Ave	San Diego	92103	2	60.00	RE
77	5452 5097	2010 2009	Bayside Community Center	Linda Vista Community Center	LMC	2202	Comstock St	San Diego	92111	6	6.00 & 87.0	PF
79	5129 4871	2009 2008	City of San Diego Park & Recreation Department	Language Academy Joint Use Fields	LMA	4961	64th St	San Diego	92115	7	29.04	PF
80	5113 4856	2009 2008	Pro Kids Golf Academy, Inc.	Golf Clubhouse Renovation	LMC	4085	52nd St	San Diego	92105	7	27.08	PF
81	4857	2008	Father Joe's Villages	Village Child Development Center	LMC	1501	Imperial Ave	San Diego	92101	2	51.00	PF

Definitions for acronyms under 'Category' column:

<b>PF</b>
<b>PF-ADA</b>
<b>PS</b>
<b>ME</b>
<b>HA</b>
<b>RE</b>
<b>AQ</b>
<b>CB</b>

- CDBG-Public Facility/Improvement
- CDBG-Architectural Barrier Removal
- CDBG-Public Services
- CDBG-Microenterprise Assistance
- CDBG-Homeownership Assistance
- CDBG-Housing Rehabilitation
- CDBG-Acquisition
- CDBG-Non-Profit Organization Capacity Building

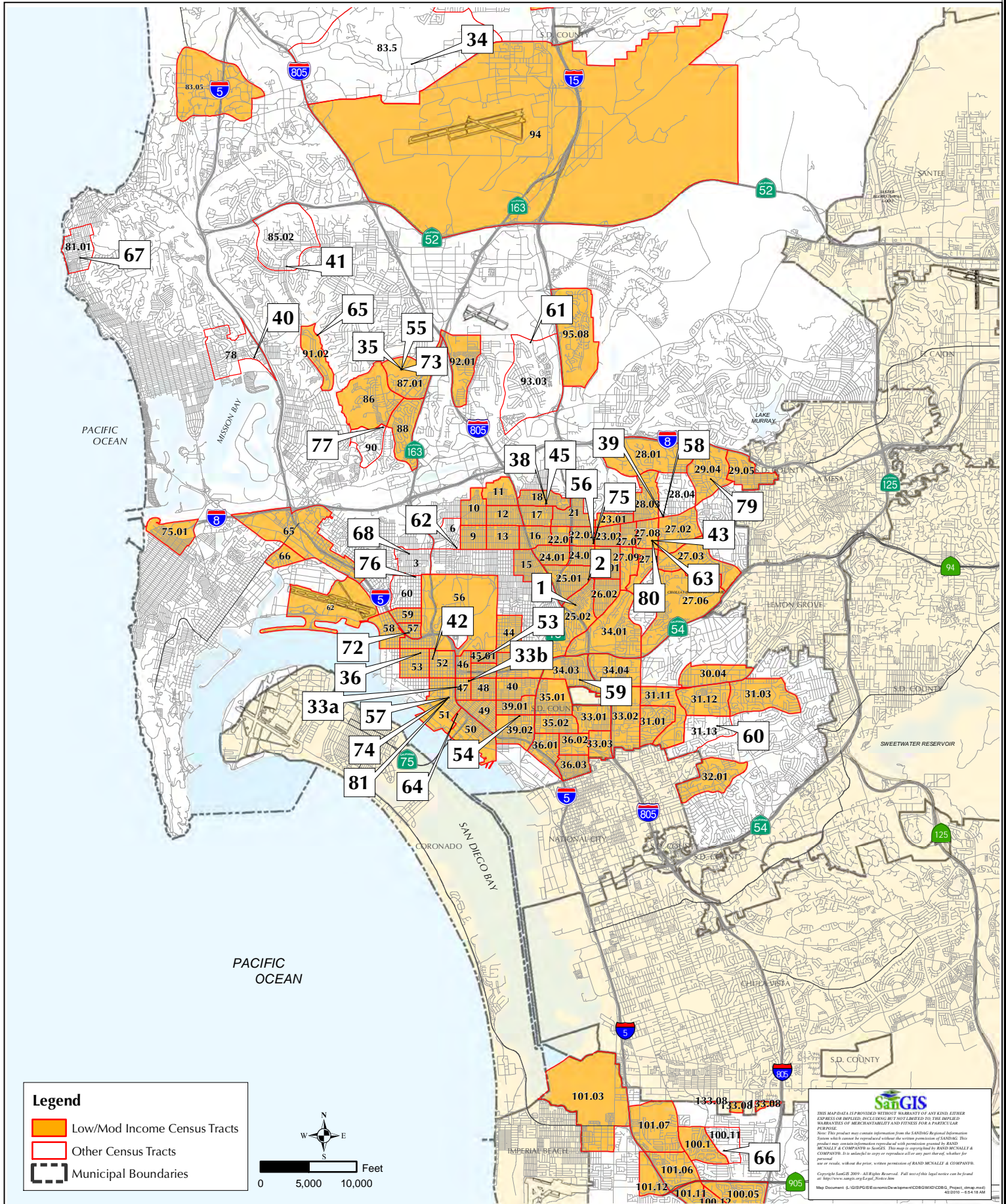
***[This page is intentionally left blank.]***



# FY 2012 CDBG Program Project Sites - City of San Diego

## PUBLIC FACILITIES / IMPROVEMENTS

(Acquisition; Neighborhood Facility Improvements; Architectural Barrier Removal)



**SanGIS**

THIS MAP DATA IS PROVIDED WITHOUT WARRANTY OF ANY KIND, EITHER EXPRESS OR IMPLIED, INCLUDING BUT NOT LIMITED TO, THE IMPLIED WARRANTIES OF MERCHANTABILITY AND FITNESS FOR A PARTICULAR PURPOSE.

Note: This product may contain information from the SANDAG Regional Information System, which is provided without the express permission of SANDAG. This product may contain information reproduced with permission granted by RAND MCNEALEY & COMPANY, INC. It is unlawful to copy or reproduce all or any part thereof, whether for personal or resale, without the prior, written permission of RAND MCNEALEY & COMPANY, INC.

Copyright 2010 - All Rights Reserved. Full text of this legal notice can be found at [http://www.sandag.com/legal\\_notice](http://www.sandag.com/legal_notice)

Map Document: G:\GIS\PGIS\GIS\MapDocs\CDBG\MOD\CDBG\_Projct\_01.mxd  
 4/20/10 - 6:54:18 AM

***[This page is intentionally left blank.]***



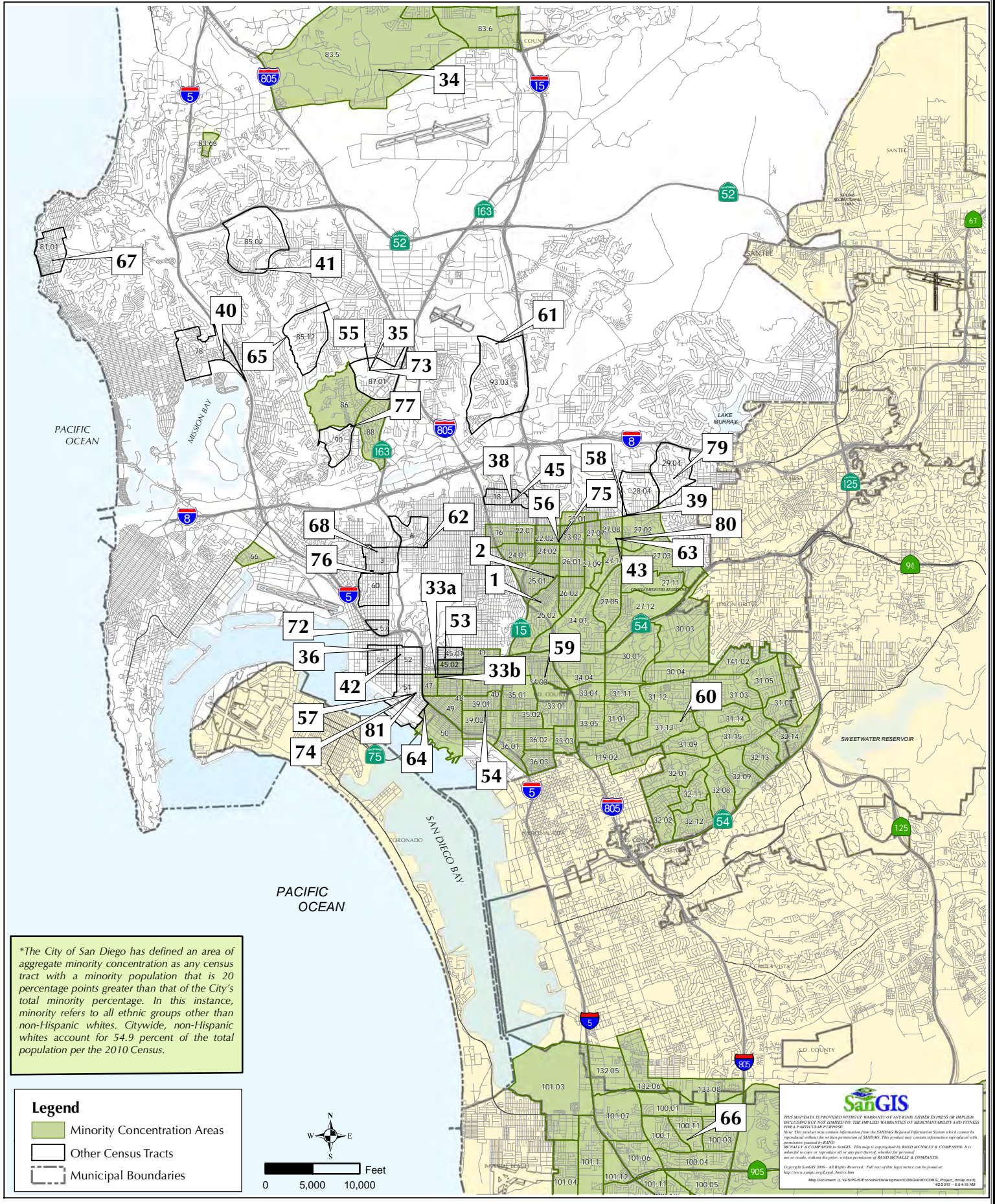


# FY 2012 CDBG Program Project Sites Relative to Areas of Minority Concentration\*

(For illustrative purposes only.)

## PUBLIC FACILITIES / IMPROVEMENTS

(Acquisition; Neighborhood Facility Improvements; Architectural Barrier Removal)



***[This page is intentionally left blank.]***

**CITY OF SAN DIEGO**  
**CDBG-FUNDED PROJECTS WITH ACTIVITY IN FISCAL YEAR 2012**



Map #	IDIS #	Funding Year	Agency	Project	CDBG National Objective	Street Number	Street Name	City	Project ZIP	Council District	Project Census Tract	Category
<b>PUBLIC SERVICES PROJECTS</b>												
<b>(Youth Services; Senior Services; HIV/AIDS Services; Employment Services; Homeless Services)</b>												
5	6158	2012	STAR/PAL	STAR/PAL Center to Serve Youth	LMC	4110	54th St	San Diego	92105	7	27.08	PS
6	6157	2012	St. Vincent de Paul Village, Inc.	Homeless Outreach Team's Serial Inebriate Program Expansion	LMC	16	15th St	San Diego	92101	2	51.00	PS
7	6156	2012	Social Advocates for Youth San Diego, Inc.	Teen Court	LMC	4340	Genesee Ave	San Diego	92117	6	85.04	PS
8a	6155	2012	San Diego Workforce Partnership	Hire-a-Youth	LMC	3910	University Ave	San Diego	92105	3	22.01	PS
8b	6155	2012	San Diego Workforce Partnership	Hire-a-Youth	LMC	4474	El Cajon Blvd	San Diego	92115	3	23.01	PS
8c	6155	2012	San Diego Workforce Partnership	Hire-a-Youth	LMC	4275	El Cajon Blvd	San Diego	92105	3	22.01	PS
8d	6155	2012	San Diego Workforce Partnership	Hire-a-Youth	LMC	2875	El Cajon Blvd	San Diego	92104	3	13.00	PS
8e	6155	2012	San Diego Workforce Partnership	Hire-a-Youth	LMC	4283	El Cajon Blvd	San Diego	92105	3	22.02	PS
8f	6155	2012	San Diego Workforce Partnership	Hire-a-Youth	LMC	4777	Imperial Ave	San Diego	92113	4	33.02	PS
8g	6155	2012	San Diego Workforce Partnership	Hire-a-Youth	LMC	415	Euclid Ave	San Diego	92114	4	31.11	PS
8h	6155	2012	San Diego Workforce Partnership	Hire-a-Youth	LMC	4389	Imperial Ave	San Diego	92113	4	33.01	PS
8i	6155	2012	San Diego Workforce Partnership	Hire-a-Youth	LMC	7651	Wellington Wy	San Diego	92111	6	87.01	PS
8j	6155	2012	San Diego Workforce Partnership	Hire-a-Youth	LMC	2612	Daniel Ave	San Diego	92111	6	87.01	PS
8k	6155	2012	San Diego Workforce Partnership	Hire-a-Youth	LMC	4191	Colts Wy	San Diego	92115	7	27.02	PS
8l	6155	2012	San Diego Workforce Partnership	Hire-a-Youth	LMC	2258	Island Ave	San Diego	92102	8	47.00	PS

**CITY OF SAN DIEGO**  
**CDBG-FUNDED PROJECTS WITH ACTIVITY IN FISCAL YEAR 2012**



Map #	IDIS #	Funding Year	Agency	Project	CDBG National Objective	Street Number	Street Name	City	Project ZIP	Council District	Project Census Tract	Category
<b>PUBLIC SERVICES PROJECTS</b> <b>(Youth Services; Senior Services; HIV/AIDS Services; Employment Services; Homeless Services)</b>												
8m	6155	2012	San Diego Workforce Partnership	Hire-a-Youth	LMC	1807	Main St	San Diego	92113	8	50.00	PS
8n	6155	2012	San Diego Workforce Partnership	Hire-a-Youth	LMC	2902	Marcy Ave	San Diego	92113	8	39.02	PS
9	6154	2012	San Diego LGBT Community Center, Inc.	Behavioral Health Services	LMC	3909	Centre St	San Diego	92103	3	6.00	PS
10a	6153	2012	San Diego Housing Commission	Homeless Emergency Winter Shelter Program	LMC	2801	Sports Arena Blvd	San Diego	92110	3	65.10	PS
10b	6153	2012	San Diego Housing Commission	Homeless Emergency Winter Shelter Program	LMC	1300	Newton Ave	San Diego	92101	2	52.00	PS
11	6152	2012	San Diego Housing Commission	Cortez Hill Family Center	LMC	1449	9th Ave	San Diego	92101	2	56.20	PS
12	6151	2012	Pro Kids Golf Academy, Inc.	Staff for Expanded Youth Educational Programs and Operation	LMC	4085	52nd St	San Diego	92105	7	27.08	PS
13	6150	2012	National Family Justice Center Alliance	Women of Wisdom	LMC	1122	Broadway	San Diego	92101	2	52.00	PS
14	6149	2012	Fourth District Seniors Resource Center	Fourth District Seniors Resource Center Public Service Enhancement Project	LMC	570	S 65th St	San Diego	92114	4	31.13	PS
16	6147	2012	Center for Community Solutions	You Are The Solution: Providing a Compassionate Volunteer Response to Sexual Assault, Domestic Violence, and Elder Abuse	LMC	4508	Mission Bay Dr	San Diego	92109	2	78.00	PS
17a	6146	2012	The Angel's Depot	"Senior Food-for-a-Week" 21-Meal Emergency Boxes and Senior Advocate Social Worker	LMC	1100	Broadway	San Diego	92101	2	52.00	PS
17b	6146	2012	The Angel's Depot	"Senior Food-for-a-Week" 21-Meal Emergency Boxes and Senior Advocate Social Worker	LMC	4440	Wightman St	San Diego	92105	3	26.01	PS
17c	6146	2012	The Angel's Depot	"Senior Food-for-a-Week" 21-Meal Emergency Boxes and Senior Advocate Social Worker	LMC	570	S 65th St	San Diego	92114	4	31.13	PS



**CITY OF SAN DIEGO  
CDBG-FUNDED PROJECTS WITH ACTIVITY IN FISCAL YEAR 2012**



Map #	IDIS #	Funding Year	Agency	Project	CDBG National Objective	Street Number	Street Name	City	Project ZIP	Council District	Project Census Tract	Category
<b>PUBLIC SERVICES PROJECTS (Youth Services; Senior Services; HIV/AIDS Services; Employment Services; Homeless Services)</b>												
17d	6146	2012	The Angel's Depot	"Senior Food-for-a-Week" 21-Meal Emergency Boxes and Senior Advocate Social Worker	LMC	8460	Mira Mesa Blvd	San Diego	92126	5	83.57	PS
17e	6146	2012	The Angel's Depot	"Senior Food-for-a-Week" 21-Meal Emergency Boxes and Senior Advocate Social Worker	LMC	2202	Comstock St	San Diego	92111	6	90.00	PS
17f	6146	2012	The Angel's Depot	"Senior Food-for-a-Week" 21-Meal Emergency Boxes and Senior Advocate Social Worker	LMC	2799	Health Center Dr	San Diego	92123	6	87.02	PS
17g	6146	2012	The Angel's Depot	"Senior Food-for-a-Week" 21-Meal Emergency Boxes and Senior Advocate Social Worker	LMC	6845	University Ave	San Diego	92115	7	29.03	PS
17h	6146	2012	The Angel's Depot	"Senior Food-for-a-Week" 21-Meal Emergency Boxes and Senior Advocate Social Worker	LMC	663	E San Ysidro Blvd	San Diego	92173	8	100.15	PS
18	6145	2012	Alpha Project for the Homeless	Take Back the Streets	LMC	3070	Ocean View Blvd	San Diego	92113	8	39.01	PS

Definitions for acronyms under 'Category' column:

<b>PF</b>	CDBG-Public Facility/Improvement
<b>PF-ADA</b>	CDBG-Architectural Barrier Removal
<b>PS</b>	CDBG-Public Services
<b>ME</b>	CDBG-Microenterprise Assistance
<b>HA</b>	CDBG-Homeownership Assistance
<b>RE</b>	CDBG-Housing Rehabilitation
<b>AQ</b>	CDBG-Acquisition
<b>CB</b>	CDBG-Non-Profit Organization Capacity Building

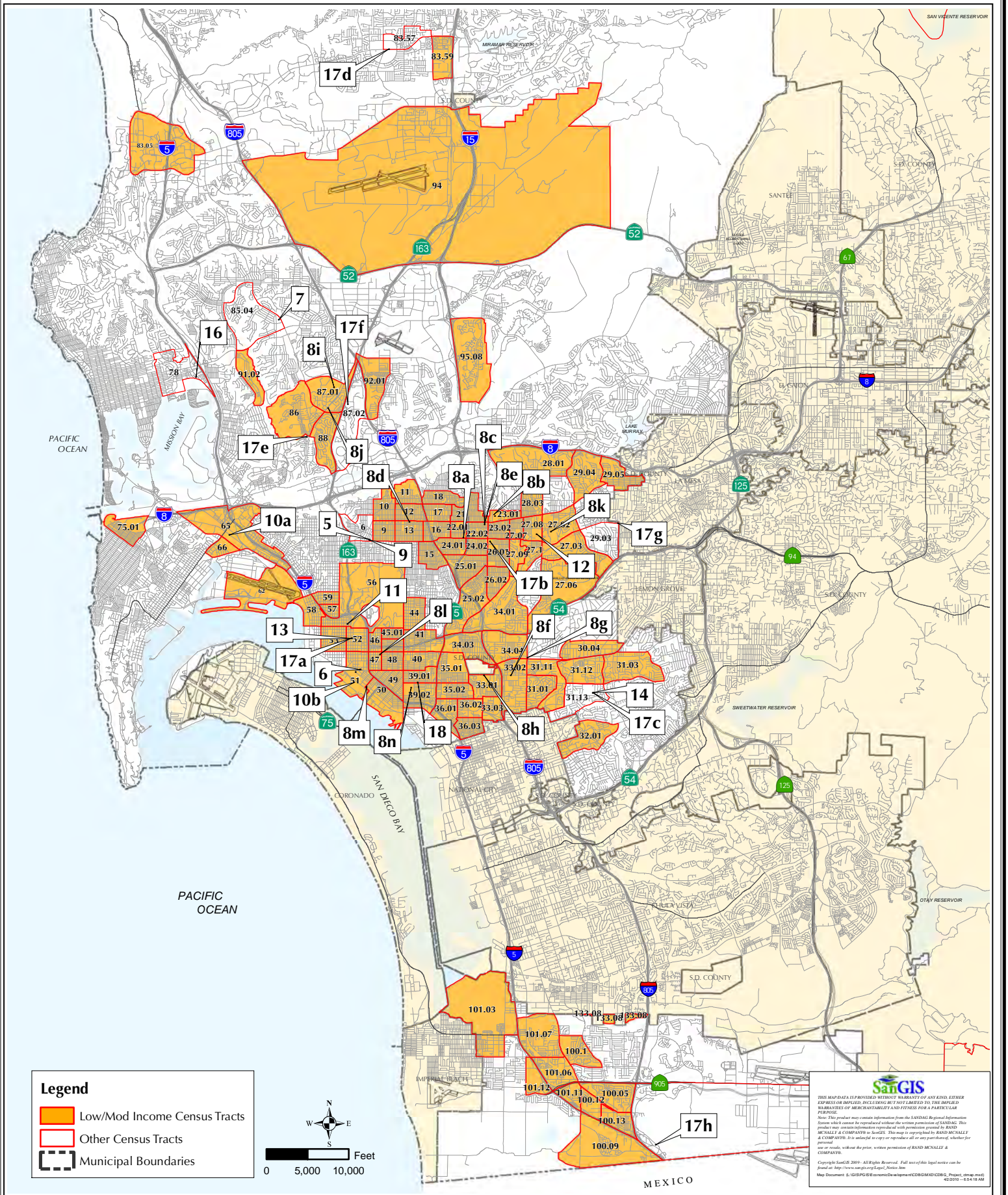
***[This page is intentionally left blank.]***



# FY 2012 CDBG Program Project Sites - City of San Diego

## PUBLIC SERVICES

(Youth Services; Senior Services; HIV/AIDS Services; Employment Services; Homeless Services)



**Legend**

- Low/Mod Income Census Tracts
- Other Census Tracts
- Municipal Boundaries

N  
W —+— E  
S

Feet

0 5,000 10,000

**SanGIS**

THIS MAP/DATA IS PROVIDED WITHOUT WARRANTY OF ANY KIND, EITHER EXPRESS OR IMPLIED, INCLUDING BUT NOT LIMITED TO THE IMPLIED WARRANTIES OF MERCHANTABILITY AND FITNESS FOR A PARTICULAR PURPOSE.

Note: This product may contain information from the SANDAG Regional Information System which is not registered within the system permission of SANDAG. This product may contain information reproduced with permission granted by RAND MCNALLY & COMPANY, INC. It is unlawful to copy or reproduce all or any part thereof, whether for personal or other use, without the prior, written permission of RAND MCNALLY & COMPANY, INC.

Copyright SanGIS 2009. All Rights Reserved. Full text of this legal notice can be found at <http://www.sandagis.com/Disclaimer.html>

Map Document: \\GIS\PGIS\GIS\maps\CDBG\MAP\CDBG\_Proj\_Sites.mxd  
10/20/10 - 1:54:18 AM

***[This page is intentionally left blank.]***



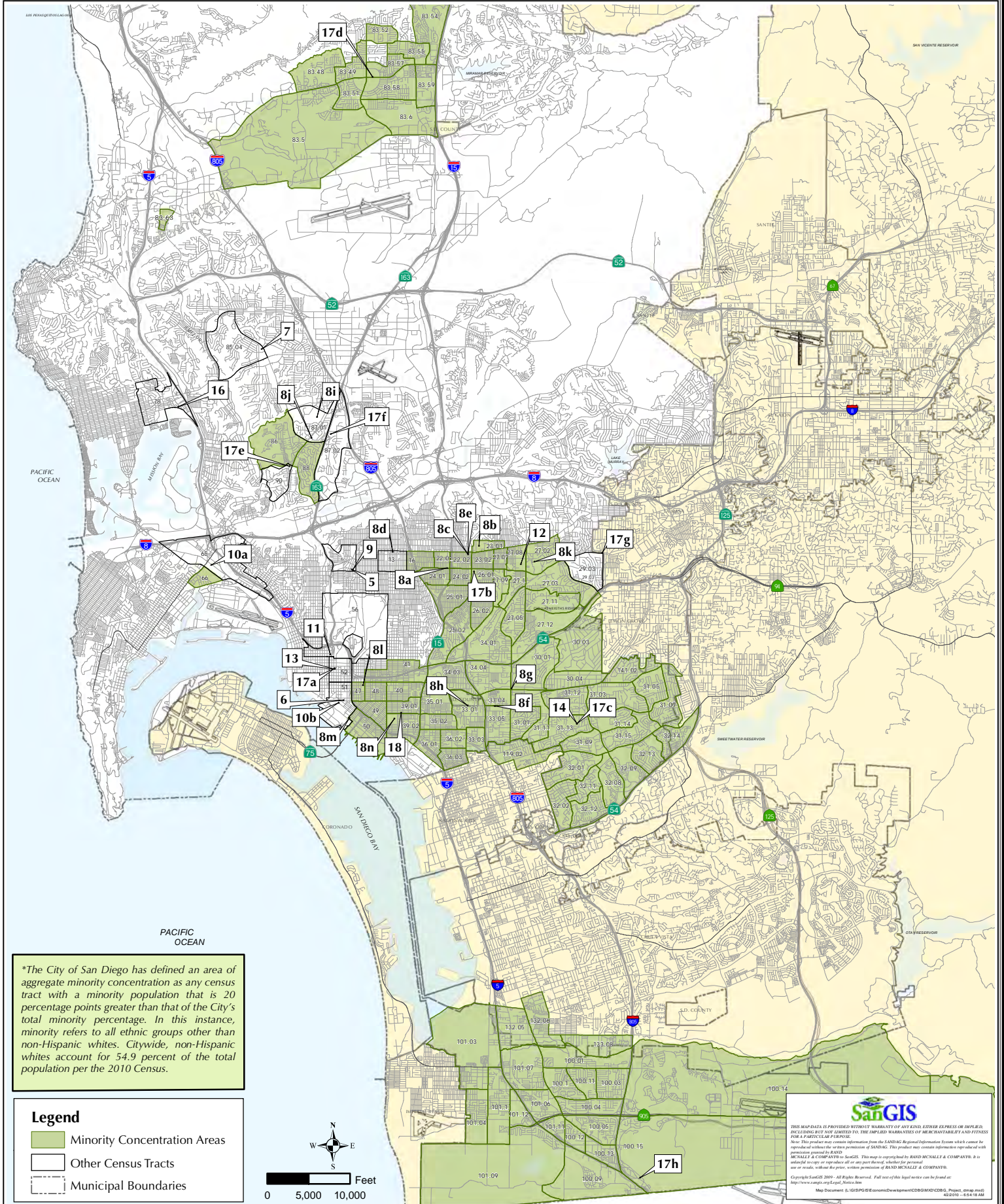


# FY 2012 CDBG Program Project Sites Relative to Areas of Minority Concentration\*

(For illustrative purposes only.)

## PUBLIC SERVICES

(Youth Services; Senior Services; HIV/AIDS Services; Employment Services; Homeless Services)



\*The City of San Diego has defined an area of aggregate minority concentration as any census tract with a minority population that is 20 percentage points greater than that of the City's total minority percentage. In this instance, minority refers to all ethnic groups other than non-Hispanic whites. Citywide, non-Hispanic whites account for 54.9 percent of the total population per the 2010 Census.

**Legend**

- Minority Concentration Areas
- Other Census Tracts
- Municipal Boundaries



**SanGIS**

THIS MAP/DATA IS PROVIDED WITHOUT WARRANTY OF ANY KIND, EITHER EXPRESS OR IMPLIED, INCLUDING BUT NOT LIMITED TO, THE IMPLIED WARRANTIES OF MERCHANTABILITY AND FITNESS FOR A PARTICULAR PURPOSE. The product may contain information from the SanGIS Regional Information System, which cannot be reproduced without the written permission of SANDAG. This product may contain information reproduced with the permission of RAND McNALLY & COMPANY. It is intended for use on a computer screen or as a hard copy. No other use or sale, without the prior, written permission of RAND McNALLY & COMPANY.

Copyright SanGIS 2009. All Rights Reserved. Full text of this legal notice can be found at: <http://www.sandag.org/land/notice.htm>

Map Document: S:\GIS\GIS\enrich\enrich\CDBG\MXD\CDBG\_Progmt\_09map.mxd  
4/22/10 - 6:54:18 AM

***[This page is intentionally left blank.]***

**CITY OF SAN DIEGO  
HOME-FUNDED PROJECTS COMPLETED IN FISCAL YEAR 2012**



THE CITY OF SAN DIEGO

Map #	IDIS #	Activity	Street Number	Street Name	City	State	Project ZIP	Council District	Project Census Tract	Category
<b>HOMEOWNERSHIP ACTIVITIES</b>										
1	6172	Homeownership	3050	Martin Ave	San Diego	CA	92113	8	39.02	HB
2	6173	Homeownership	879	Blackwood Dr	San Diego	CA	92154	8	100.11	HB
3	6174	Homeownership	3909	Rene Dr	San Diego	CA	92154	8	100.03	HB
4	6199	Homeownership	14682	Via Fiesta	San Diego	CA	92127	1	170.29	HB
5	6201	Homeownership	1163	Car St	San Diego	CA	92114	4	141.02	HB
6	6204	Homeownership	4996	Cimarron Way	San Diego	CA	92154	8	100.15	HB
7	6205	Homeownership	5425	Logan Ave	San Diego	CA	92114	8	31.01	HB
8	6210	Homeownership	391	Kaymar Dr	San Diego	CA	92114	4	31.03	HB
9	6211	Homeownership	5261	Lenox Dr	San Diego	CA	92114	4	30.01	HB
10	6215	Homeownership	10143	Zapata Ave	San Diego	CA	92126	5	83.47	HB
11	6218	Homeownership	5777	Winchester St	San Diego	CA	92139	4	32.02	HB
12	6219	Homeownership	2630	Wardlow Ave	San Diego	CA	92154	8	101.09	HB
13	6222	Homeownership	10952	Martinique Way	San Diego	CA	92126	5	83.48	HB

**CITY OF SAN DIEGO  
HOME-FUNDED PROJECTS COMPLETED IN FISCAL YEAR 2012**



THE CITY OF SAN DIEGO

Map #	IDIS #	Activity	Street Number	Street Name	City	State	Project ZIP	Council District	Project Census Tract	Category
<b>HOMEOWNERSHIP ACTIVITIES</b>										
14	6223	Homeownership	5222	Trinidad Way	San Diego	CA	92114	4	31.01	HB
15	6225	Homeownership	1910	Paradise St	San Diego	CA	92114	4	30.03	HB
16	6226	Homeownership	2602	Wardlow Ave	San Diego	CA	92154	8	101.09	HB
17	6227	Homeownership	4039	Arey Dr	San Diego	CA	92154	8	100.03	HB
18	6230	Homeownership	1734	49th St	San Diego	CA	92102	4	34.01	HB
19	6231	Homeownership	7592	Goode St	San Diego	CA	92139	4	32.13	HB
20	6232	Homeownership	1441	Pequena St	San Diego	CA	92154	8	100.04	HB
21	6235	Homeownership	7278	Big Oak St	San Diego	CA	92114	4	31.15	HB
22	6236	Homeownership	1858	Corbin St	San Diego	CA	92154	8	101.09	HB
23	6238	Homeownership	6030	Adams Ave	San Diego	CA	92115	7	28.04	HB
24	6240	Homeownership	2206	Wailea Way	San Diego	CA	92154	8	100.01	HB
25	6241	Homeownership	838	Worthington St	San Diego	CA	92114	4	31.07	HB
26	6243	Homeownership	7784	Woodbine Way	San Diego	CA	92114	4	31.15	HB



**CITY OF SAN DIEGO  
HOME-FUNDED PROJECTS COMPLETED IN FISCAL YEAR 2012**



Map #	IDIS #	Activity	Street Number	Street Name	City	State	Project ZIP	Council District	Project Census Tract	Category
<b>HOMEOWNERSHIP ACTIVITIES</b>										
27	6245	Homeownership	782	Castaway Cove	San Diego	CA	92154	8	100.14	HB
28	6246	Homeownership	5325	Churchward St	San Diego	CA	92114	4	31.01	HB
29	6247	Homeownership	5044	Starfish Way	San Diego	CA	92154	8	100.14	HB
30	6249	Homeownership	1430	49th Ave	San Diego	CA	92102	4	34.01	HB
31	6251	Homeownership	1720	Boca Del Tule	San Diego	CA	92173	8	100.12	HB
32	6252	Homeownership	172	Welling Way	San Diego	CA	92114	4	31.03	HB
33	6256	Homeownership	1190	Kostner Dr	San Diego	CA	92154	8	100.03	HB
34	6260	Homeownership	10936	Barbados Way	San Diego	CA	92126	5	83.48	HB
35	6263	Homeownership	6780	Friars Rd	San Diego	CA	92108	6	89.01	HB
36	6310	Homeownership	2712	Wardlow Ave	San Diego	CA	92154	8	101.09	HB
37	6312	Homeownership	2885	Casey St	San Diego	CA	92139	4	32.09	HB

**CITY OF SAN DIEGO  
HOME-FUNDED PROJECTS COMPLETED IN FISCAL YEAR 2012**



Map #	IDIS #	Activity	Street Number	Street Name	City	State	Project ZIP	Council District	Project Census Tract	Category
<b>HOMEOWNERSHIP ACTIVITIES</b>										
38	6313	Homeownership	4300	Newton Ave	San Diego	CA	92113	4	33.03	HB
39	6315	Homeownership	1103	Armacost Rd	San Diego	CA	92114	4	141.02	HB

Definitions for acronyms under 'Category' column:

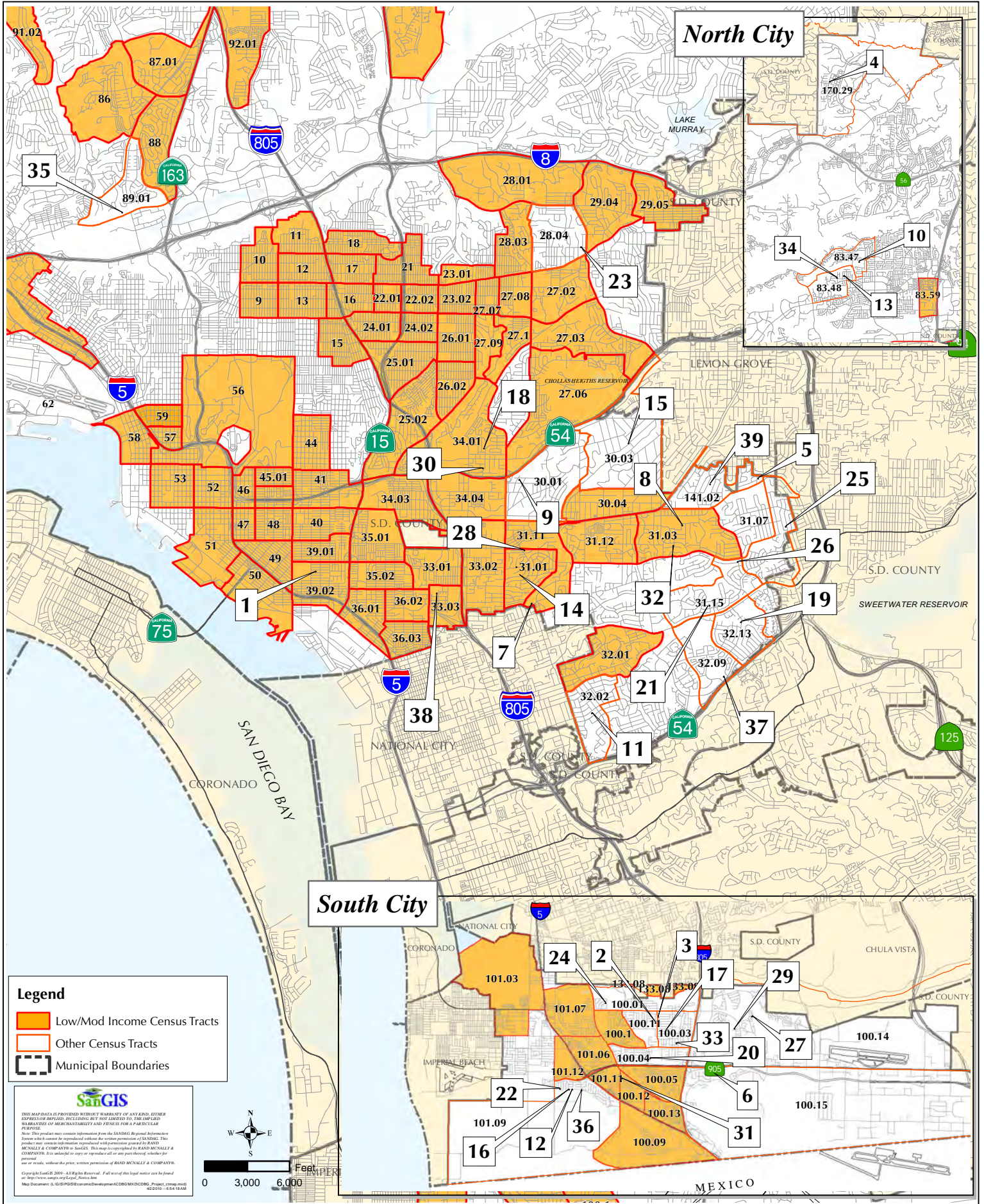
<b>HB</b>
<b>HR</b>
<b>RH</b>
<b>MTB</b>

- HOME-Homeownership
- HOME-Homeowner Rehabilitation
- HOME-Rental Housing
- HOME-Tenant-Based Rental Assistance



# FY 2012 HOME Program Project Sites - City of San Diego

## HOMEOWNERSHIP ACTIVITIES



**South City**

**North City**

**Legend**

- Low/Mod Income Census Tracts
- Other Census Tracts
- Municipal Boundaries

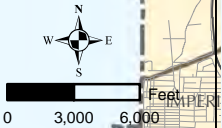
**SanGIS**

THIS MAP DATA IS PROVIDED WITHOUT WARRANTY OF ANY KIND, EITHER EXPRESS OR IMPLIED, INCLUDING BUT NOT LIMITED TO, THE IMPLIED WARRANTIES OF MERCHANTABILITY AND FITNESS FOR A PARTICULAR PURPOSE.

Note: This product may contain information from the SANDAG Regional Information System which cannot be reproduced without the written permission of SANDAG. This product may contain information reproduced with permission from RAND MCNALLY & COMPANY, this material is not to be reproduced in any form without the written permission of RAND MCNALLY & COMPANY.

Copyright SanGIS 2009. All Rights Reserved. Full text of this legal notice can be found at [http://www.sandagis.org/Legal\\_Notice.html](http://www.sandagis.org/Legal_Notice.html)

Map Downloaded to: SDGIS\GIS\external\workspace\KCD\BGA\DC\DCDG\_P\Project\_01img.mxd 4/2/10 - 8:54:18 AM



MEXICO

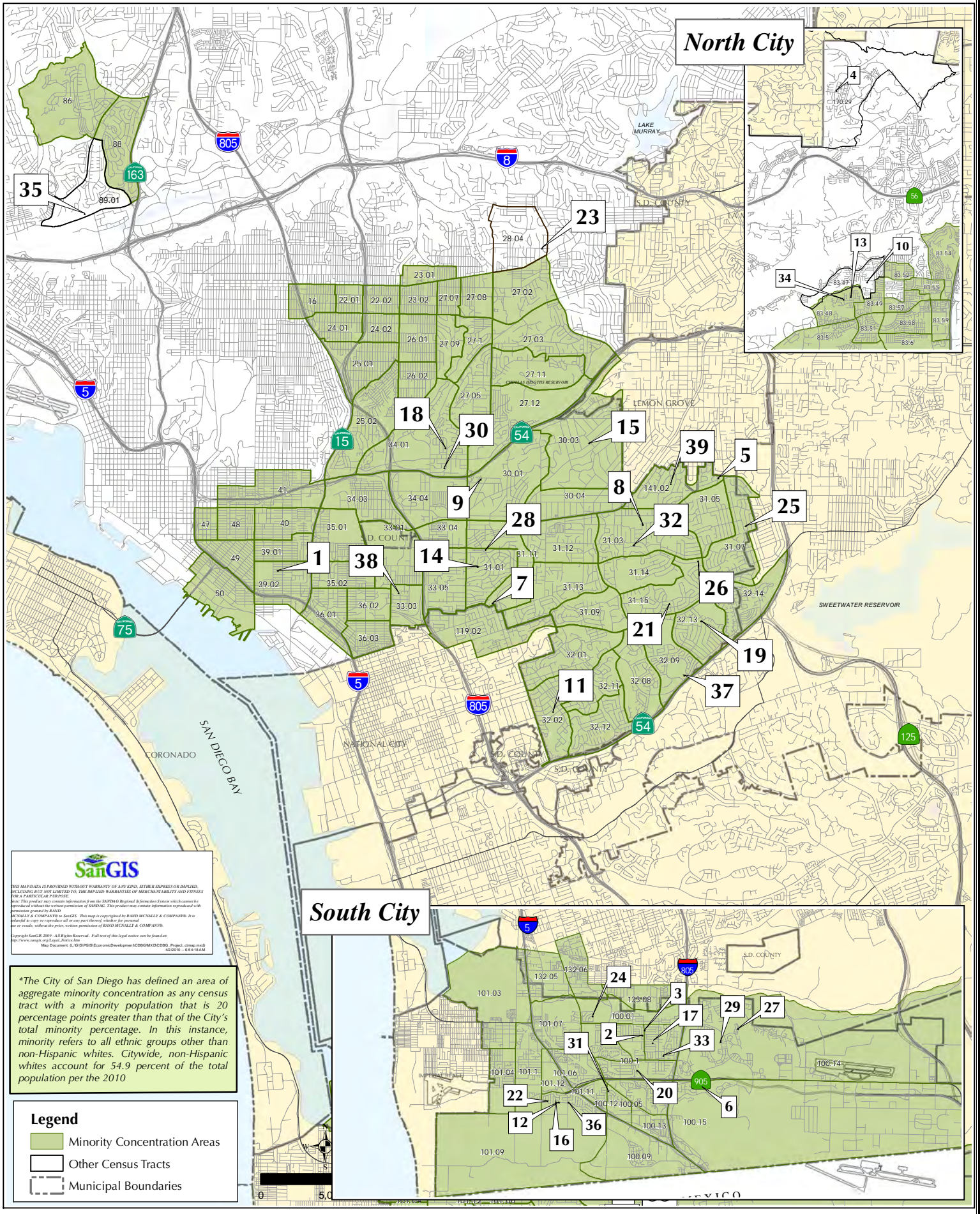
***[This page is intentionally left blank.]***





# FY 2012 HOME Program Project Sites Relative to Areas of Minority Concentration\*

(For illustrative purposes only.)  
HOMEOWNERSHIP ACTIVITIES



North City

South City

**SanGIS**

THIS MAP DATA IS PROVIDED WITHOUT WARRANTY OF ANY KIND, EITHER EXPRESS OR IMPLIED, INCLUDING BUT NOT LIMITED TO, THE IMPLIED WARRANTIES OF MERCHANTABILITY AND FITNESS FOR A PARTICULAR PURPOSE.

Note: This product may contain information from the SANDAG Regional Information System which cannot be reproduced without the written permission of SANDAG. This product may contain information reproduced with permission from RAND MCNALLE & COMPANY.

MCNALLE & COMPANY is a SanGIS. This map is copyrighted by RAND MCNALLE & COMPANY. It is unlawful to copy or reproduce all or any part thereof, whether for personal use or resale, without the prior written permission of RAND MCNALLE & COMPANY.

Copyright SanGIS 2009 - All Rights Reserved. Full text of this legal notice can be found at: [http://www.sandag.org/Dept\\_Netix\\_Area](http://www.sandag.org/Dept_Netix_Area)

Map Document: G:\GIS\PGIS\Icon\icons\hwp\p1\CD08\86\CD08G\_01.mxd, map.mxd  
4/2/2010 - 15:44

\*The City of San Diego has defined an area of aggregate minority concentration as any census tract with a minority population that is 20 percentage points greater than that of the City's total minority percentage. In this instance, minority refers to all ethnic groups other than non-Hispanic whites. Citywide, non-Hispanic whites account for 54.9 percent of the total population per the 2010

- Legend**
- Minority Concentration Areas
  - Other Census Tracts
  - Municipal Boundaries



***[This page is intentionally left blank.]***

**CITY OF SAN DIEGO  
HOME-FUNDED PROJECTS COMPLETED IN FISCAL YEAR 2012**



THE CITY OF SAN DIEGO

Map #	IDIS #	Activity	Street Number	Street Name	City	State	Project ZIP	Council District	Project Census Tract	Category
<b>OWNER-OCCUPIED REHABILITATION ACTIVITIES</b>										
40	6098	Owner-Occupied Rehabilitation	3725	Antiem St	San Diego	CA	92111	6	85.10	HR
41	6106	Owner-Occupied Rehabilitation	1865	Lashlee Ln	San Diego	CA	92173	8	100.05	HR
42	6107	Owner-Occupied Rehabilitation	7453	Minerva Dr	San Diego	CA	92114	4	141.02	HR
43	6108	Owner-Occupied Rehabilitation	6839	Brooklyn Ave	San Diego	CA	92114	4	30.04	HR
44	6110	Owner-Occupied Rehabilitation	5145	La Paz Dr	San Diego	CA	92114	4	31.01	HR
45	6169	Owner-Occupied Rehabilitation	2919	Date St	San Diego	CA	92102	3	44.00	HR
46	6170	Owner-Occupied Rehabilitation	8415	La Rouche Dr	San Diego	CA	92119	7	98.04	HR
47	6171	Owner-Occupied Rehabilitation	1054	Angelus Ave	San Diego	CA	92114	4	141.02	HR
48	6202	Owner-Occupied Rehabilitation	5781	Lancaster Dr	San Diego	CA	92120	7	97.05	HR
49	6208	Owner-Occupied Rehabilitation	4439	Limerick Way	San Diego	CA	92117	6	85.07	HR
50	6209	Owner-Occupied Rehabilitation	2961	40th St	San Diego	CA	92105	3	25.01	HR
51	6214	Owner-Occupied Rehabilitation	925	Arrecife Ct	San Diego	CA	92154	8	100.03	HR
52	6216	Owner-Occupied Rehabilitation	6656	Salizar St	San Diego	CA	92111	6	85.09	HR
53	6221	Owner-Occupied Rehabilitation	2428	Megan Ct	San Diego	CA	92105	4	34.01	HR

**CITY OF SAN DIEGO  
HOME-FUNDED PROJECTS COMPLETED IN FISCAL YEAR 2012**



THE CITY OF SAN DIEGO

Map #	IDIS #	Activity	Street Number	Street Name	City	State	Project ZIP	Council District	Project Census Tract	Category
<b>OWNER-OCCUPIED REHABILITATION ACTIVITIES</b>										
54	6224	Owner-Occupied Rehabilitation	6504	Bantam Lake Cr	San Diego	CA	92119	7	98.01	HR
55	6228	Owner-Occupied Rehabilitation	10660	Rancho Carmel Dr	San Diego	CA	92128	5	170.00	HR
56	6229	Owner-Occupied Rehabilitation	5358	Brockbank Pl	San Diego	CA	92115	7	170.38	HR
57	6233	Owner-Occupied Rehabilitation	420	Sawtelle Ave	San Diego	CA	92114	4	31.05	HR
58	6234	Owner-Occupied Rehabilitation	3086	Mt. Miguel Dr	San Diego	CA	92139	4	32.12	HR
59	6239	Owner-Occupied Rehabilitation	2021	29th St	San Diego	CA	92104	3	44.00	HR
60	6244	Owner-Occupied Rehabilitation	4735	Camberley Ct	San Diego	CA	92154	8	100.14	HR
61	6250	Owner-Occupied Rehabilitation	3224	Isla Vista Dr	San Diego	CA	92105	7	40.00	HR
62	6255	Owner-Occupied Rehabilitation	5819	Tooley St	San Diego	CA	92114	4	30.01	HR
63	6259	Owner-Occupied Rehabilitation	1019	40th St	San Diego	CA	92102	4	34.03	HR

Definitions for acronyms under 'Category' column:

<b>HB</b>
<b>HR</b>
<b>RH</b>
<b>MTB</b>

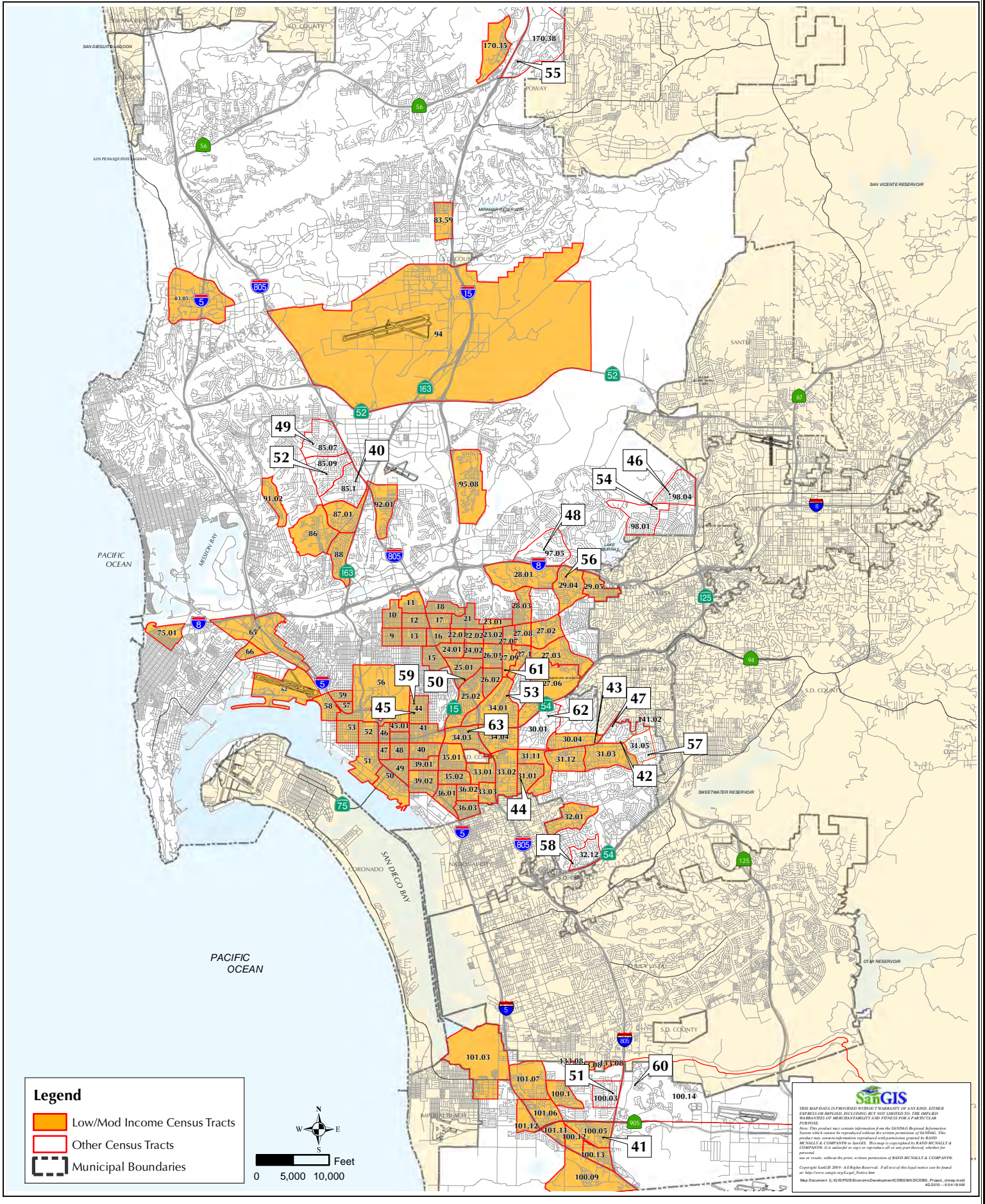
HOME-Homeownership  
HOME-Homeowner Rehabilitation  
HOME-Rental Housing  
HOME-Tenant-Based Rental Assistance





# FY 2012 HOME Program Project Sites - City of San Diego

## OWNER-OCCUPIED REHABILITATION ACTIVITIES



**Legend**

- Low/Mod Income Census Tracts
- Other Census Tracts
- Municipal Boundaries

N  
W —+— E  
S

0 5,000 10,000 Feet

**SanGIS**

THIS MAP/DATA IS PROVIDED WITHOUT WARRANTY OF ANY KIND, EITHER EXPRESS OR IMPLIED, INCLUDING BUT NOT LIMITED TO, THE IMPLIED WARRANTIES OF MERCHANTABILITY AND FITNESS FOR A PARTICULAR PURPOSE.  
Note: This product may contain information from the SANDAG Regional Reference System which cannot be reproduced without the written permission of SANDAG. This product may contain information received with permission from the RAND McNALLY & COMPANY, Inc. It is unlawful to copy or reproduce all or any part thereof, whether for personal use or resale, without the prior, written permission of RAND McNALLY & COMPANY.  
Copyright SanGIS 2011. All Rights Reserved. Full text of this legal notice can be found at [http://www.sandag.org/About\\_Sandag.htm](http://www.sandag.org/About_Sandag.htm)  
Map Document: S:\GIS\PGIS\EI\enrich\Development\CDMG\MXD\CDMG\_P1.mxd (map.mxd) 10/20/10 - 6:54:18 AM

***[This page is intentionally left blank.]***

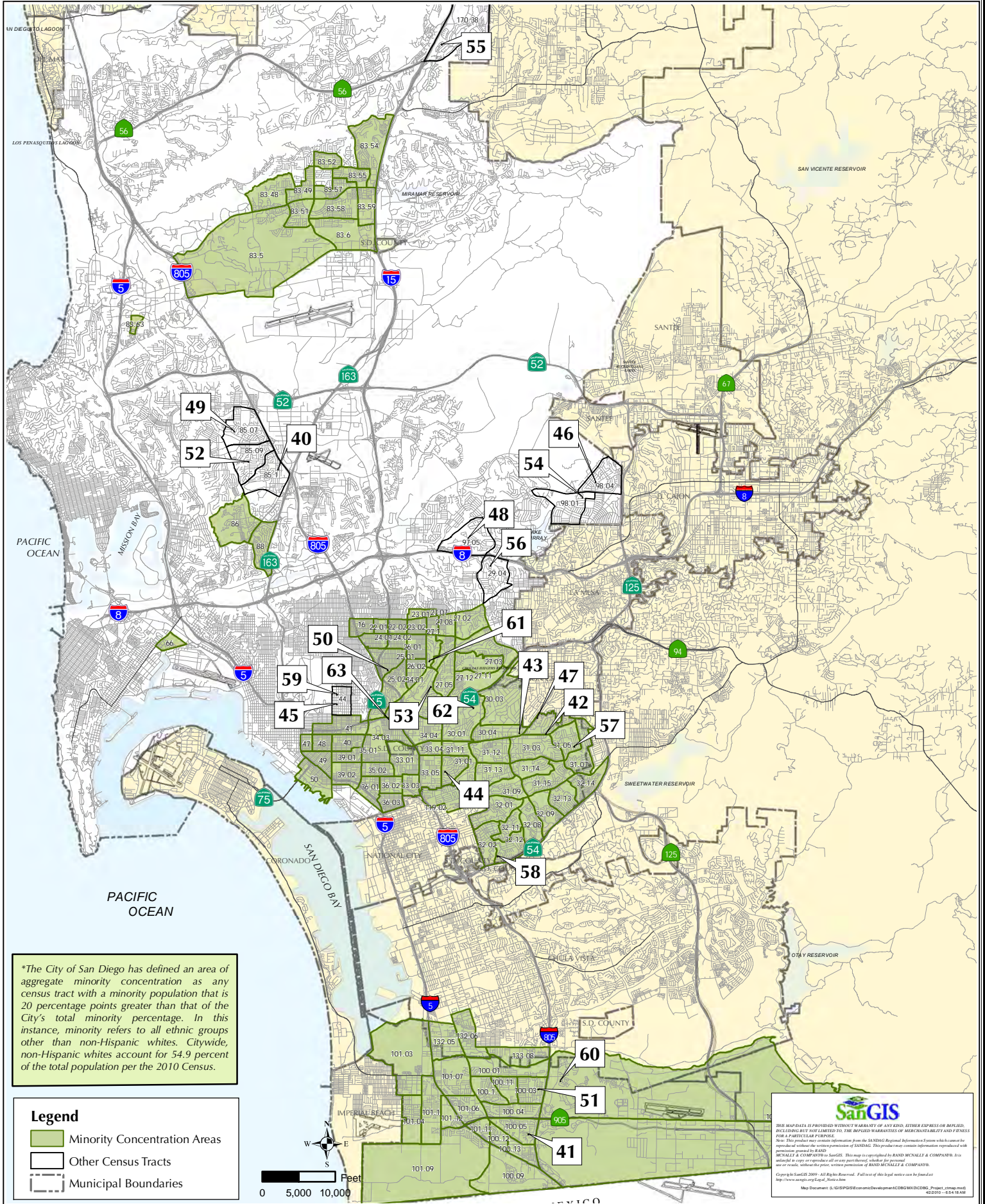




# FY 2012 HOME Program Project Sites Relative to Areas of Minority Concentration\*

(For illustrative purposes only.)

## OWNER-OCCUPIED REHABILITATION ACTIVITIES



\*The City of San Diego has defined an area of aggregate minority concentration as any census tract with a minority population that is 20 percentage points greater than that of the City's total minority percentage. In this instance, minority refers to all ethnic groups other than non-Hispanic whites. Citywide, non-Hispanic whites account for 54.9 percent of the total population per the 2010 Census.

**Legend**

- Minority Concentration Areas
- Other Census Tracts
- Municipal Boundaries

**SanGIS**

THIS MAP/DATA IS PROVIDED WITHOUT WARRANTY OF ANY KIND, EITHER EXPRESS OR IMPLIED, INCLUDING BUT NOT LIMITED TO, THE IMPLIED WARRANTIES OF MERCHANTABILITY AND FITNESS FOR A PARTICULAR PURPOSE.  
 Note: This product may contain information from the SANDAG Regional Information System which cannot be reproduced without the written permission of SANDAG. This product may contain information reproduced with the permission of RAND McNALLY & COMPANY. It is intended as a guide or reference only and may vary from the actual information. No liability is assumed for any errors or omissions, without the prior, written permission of RAND McNALLY & COMPANY.  
 Copyright © 2009 SanGIS. All Rights Reserved. Full text of this legal notice can be found at: <http://www.sandag.org/Esri/Notice.htm>  
 Map Document G:\GIS\ESri\Development\ICDR\BAC\DCDRG\_P\map\_11map.mxd  
 4/2/2010 - 8:54:18 AM

***[This page is intentionally left blank.]***



**CITY OF SAN DIEGO  
HOME-FUNDED PROJECTS COMPLETED IN FISCAL YEAR 2012**



Map #	IDIS #	Activity	Street Number	Street Name	City	State	Project ZIP	Council District	Project Census Tract	Category
<b>RENTAL HOUSING PRODUCTION ACTIVITIES</b>										
64	5077	Rental Housing	4637	34th St	San Diego	CA	92116	3	18.00	RH

Definitions for acronyms under 'Category' column:

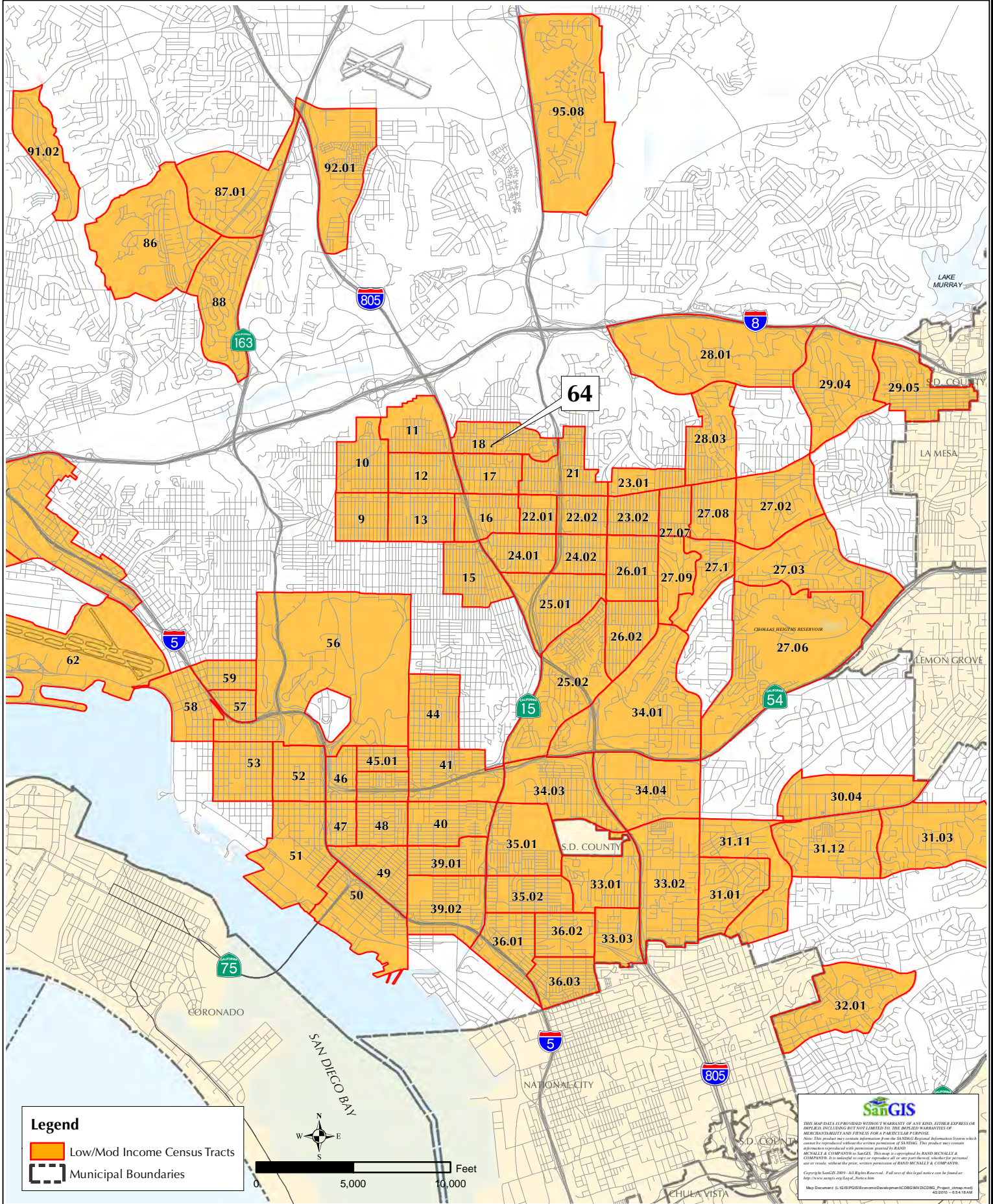
<b>HB</b>	HOME-Homeownership
<b>HR</b>	HOME-Homeowner Rehabilitation
<b>RH</b>	HOME-Rental Housing
<b>MTB</b>	HOME-Tenant-Based Rental Assistance

***[This page is intentionally left blank.]***



# FY 2012 HOME Program Project Sites - City of San Diego

## RENTAL HOUSING PRODUCTION ACTIVITIES



**Legend**

- Low/Mod Income Census Tracts
- Municipal Boundaries

Scale: 0, 5,000, 10,000 Feet

THIS MAP DATA IS PROVIDED WITHOUT WARRANTY OF ANY KIND, EXPRESS OR IMPLIED, INCLUDING BUT NOT LIMITED TO THE IMPLIED WARRANTIES OF MERCHANTABILITY AND FITNESS FOR A PARTICULAR PURPOSE. This product may contain information from the SANDAG Regional Information System which cannot be reproduced without the written permission of SANDAG. This product may contain information from the SANDAG Regional Information System which cannot be reproduced without the written permission of SANDAG. This map is copyrighted by RAND McNALLY & COMPANY. It is not to be reproduced in any form without the prior written permission of RAND McNALLY & COMPANY. Copyright © 2009 - All Rights Reserved. Full text of this legal notice can be found at: <http://www.sandag.org/About/AboutUs>

Map Document: S:\GIS\PGIS\EconomicDevelopment\CDMG\MDC\CDMG\_P\map\_data.mxd 10/20/10 - 6:54:18 AM

***[This page is intentionally left blank.]***

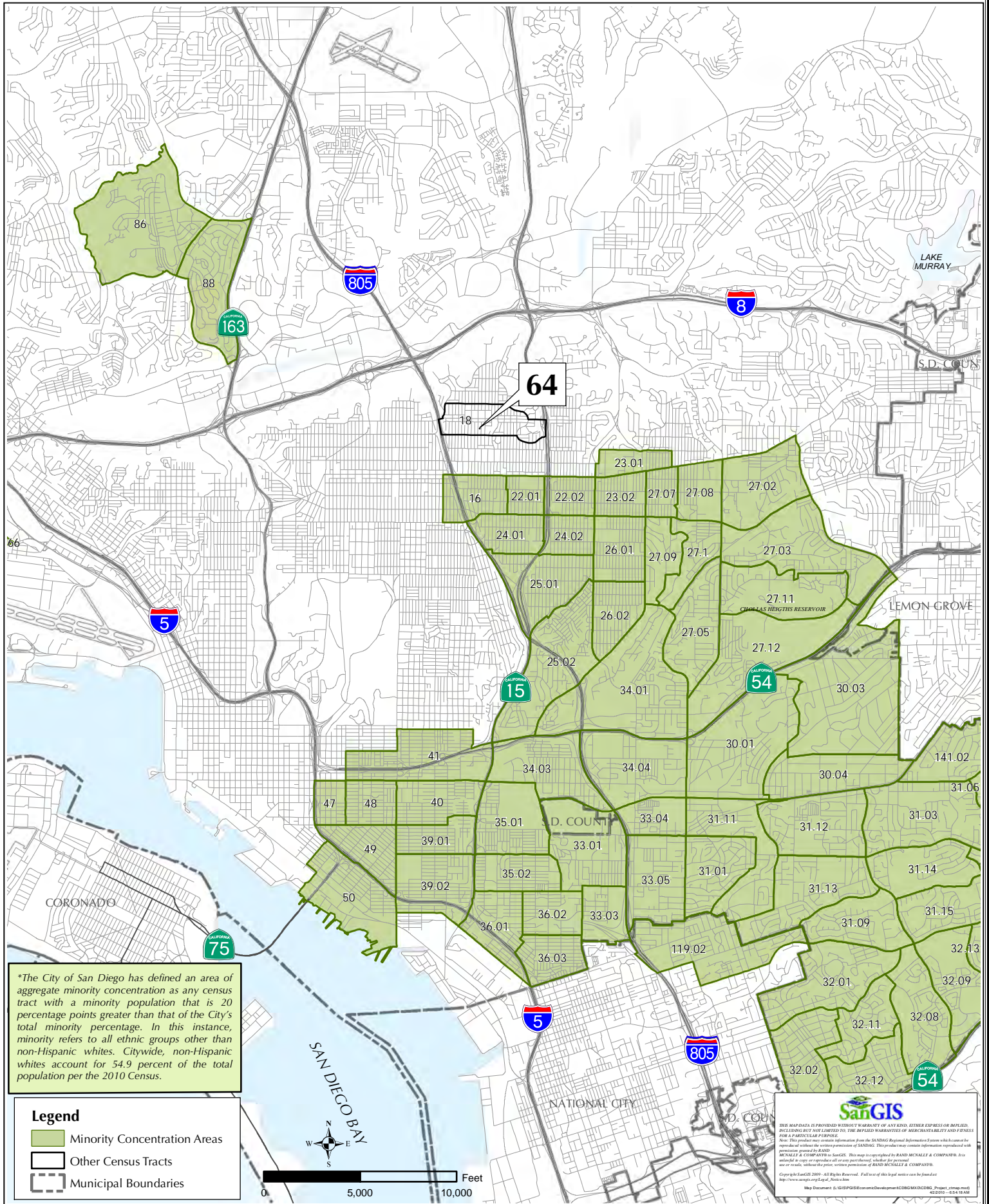




# FY 2012 HOME Program Project Sites Relative to Areas of Minority Concentration\*

(For illustrative purposes only.)

## RENTAL HOUSING PRODUCTION ACTIVITIES



\*The City of San Diego has defined an area of aggregate minority concentration as any census tract with a minority population that is 20 percentage points greater than that of the City's total minority percentage. In this instance, minority refers to all ethnic groups other than non-Hispanic whites. Citywide, non-Hispanic whites account for 54.9 percent of the total population per the 2010 Census.

**SanGIS**

THIS MAP/DATA IS PROVIDED WITHOUT WARRANTY OF ANY KIND, EITHER EXPRESS OR IMPLIED, INCLUDING BUT NOT LIMITED TO, THE IMPLIED WARRANTIES OF MERCHANTABILITY AND FITNESS FOR A PARTICULAR PURPOSE.  
 Note: This product may contain information from the SANDAG Regional Information System which cannot be reproduced without the written permission of SANDAG. This product may contain information reproduced with permission from the City of San Diego.  
 Copyright © 2009 by SANDAG. All Rights Reserved. Full text of this legal notice can be found at: <http://www.sandag.org/ES&I/Notice.htm>  
 Map Document: S:\GIS\PGIS\CommDev\Projects\ICDBG\MCDDBG\_Progect\_11map.mxd  
 4/2/2010 - 6:54:18 AM

***[This page is intentionally left blank.]***

**CITY OF SAN DIEGO  
HOME-FUNDED PROJECTS COMPLETED IN FISCAL YEAR 2012**



THE CITY OF SAN DIEGO

Map #	IDIS #	Activity	Street Number	Street Name	City	State	Project ZIP	Council District	Project Census Tract	Category
<b>TENANT-BASED RENTAL ASSISTANCE ACTIVITIES</b>										
65	6213	Tenant-Based Rental Assistance	525	14th St	San Diego	CA	92101	2	51.00	MTB
66	6213	Tenant-Based Rental Assistance	4753	60th St	San Diego	CA	92115	7	28.04	MTB
67	6213	Tenant-Based Rental Assistance	4333	Dawson Ave	San Diego	CA	92115	7	27.08	MTB
68	6213	Tenant-Based Rental Assistance	4951	Dalehaven Pl	San Diego	CA	92105	4	34.01	MTB
69	6213	Tenant-Based Rental Assistance	6699	Beadnell Way	San Diego	CA	92117	6	85.07	MTB
70	6213	Tenant-Based Rental Assistance	7980	Linda Vista Way	San Diego	CA	92111	6	85.10	MTB
71	6213	Tenant-Based Rental Assistance	1475	Imperial Ave	San Diego	CA	92101	2	51.00	MTB
72	6213	Tenant-Based Rental Assistance	4329	Hamilton St	San Diego	CA	92104	3	12.00	MTB
73	6213	Tenant-Based Rental Assistance	4505	Hilltop Dr	San Diego	CA	92012	4	34.04	MTB
74	6213	Tenant-Based Rental Assistance	5935	Streamview Dr	San Diego	CA	92105	7	27.03	MTB
75	6213	Tenant-Based Rental Assistance	1475	Imperial Ave	San Diego	CA	92101	2	51.00	MTB
76	6213	Tenant-Based Rental Assistance	1475	Imperial Ave	San Diego	CA	92101	2	51.00	MTB
77	6213	Tenant-Based Rental Assistance	1475	Imperial Ave	San Diego	CA	92101	2	51.00	MTB

**CITY OF SAN DIEGO  
HOME-FUNDED PROJECTS COMPLETED IN FISCAL YEAR 2012**



Map #	IDIS #	Activity	Street Number	Street Name	City	State	Project ZIP	Council District	Project Census Tract	Category
<b>TENANT-BASED RENTAL ASSISTANCE ACTIVITIES</b>										
78	6213	Tenant-Based Rental Assistance	14293	Cuca St	San Diego	CA	92129	1	170.35	MTB
79	6213	Tenant-Based Rental Assistance	1475	Imperial Ave	San Diego	CA	92101	2	51.00	MTB
80	6213	Tenant-Based Rental Assistance	3050	Rue d'Orleans	San Diego	CA	92110	2	68.01	MTB
81	6213	Tenant-Based Rental Assistance	5462	Adobe Falls Rd	San Diego	CA	92120	7	97.05	MTB
82	6213	Tenant-Based Rental Assistance	1151	16th St	San Diego	CA	92154	8	101.07	MTB
83	6213	Tenant-Based Rental Assistance	846	44th St	San Diego	CA	92102	4	34.04	MTB
84	6213	Tenant-Based Rental Assistance	1895	Lashlee Ln	San Diego	CA	92173	8	100.05	MTB
85	6213	Tenant-Based Rental Assistance	8298	Hillandale Dr	San Diego	CA	92120	7	97.04	MTB
86	6213	Tenant-Based Rental Assistance	765	10th Ave	San Diego	CA	92101	2	52.00	MTB
87	6213	Tenant-Based Rental Assistance	1475	Imperial Ave	San Diego	CA	92101	2	51.00	MTB
88	6213	Tenant-Based Rental Assistance	2277	Palm Ave	San Diego	CA	92154	8	101.07	MTB
89	6213	Tenant-Based Rental Assistance	6699	Beadnell Way	San Diego	CA	92117	2	85.07	MTB
90	6213	Tenant-Based Rental Assistance	1475	Imperial Ave	San Diego	CA	92101	2	51.00	MTB



**CITY OF SAN DIEGO  
HOME-FUNDED PROJECTS COMPLETED IN FISCAL YEAR 2012**



THE CITY OF SAN DIEGO

Map #	IDIS #	Activity	Street Number	Street Name	City	State	Project ZIP	Council District	Project Census Tract	Category
<b>TENANT-BASED RENTAL ASSISTANCE ACTIVITIES</b>										
91	6213	Tenant-Based Rental Assistance	2865	55th St	San Diego	CA	92105	4	27.12	MTB
92	6213	Tenant-Based Rental Assistance	901	F St	San Diego	CA	92101	2	52.00	MTB
93	6213	Tenant-Based Rental Assistance	4178	Van Dyke Ave	San Diego	CA	92105	3	22.07	MTB
94	6213	Tenant-Based Rental Assistance	1245	Market St	San Diego	CA	92101	2	51.00	MTB
95	6213	Tenant-Based Rental Assistance	3772	41st St	San Diego	CA	92104	3	24.02	MTB
96	6213	Tenant-Based Rental Assistance	901	F St	San Diego	CA	92101	2	52.00	MTB
97	6213	Tenant-Based Rental Assistance	1475	Imperial Ave	San Diego	CA	92101	2	51.00	MTB
98	6213	Tenant-Based Rental Assistance	1475	Imperial Ave	San Diego	CA	92101	2	51.00	MTB
99	6213	Tenant-Based Rental Assistance	1475	Imperial Ave	San Diego	CA	92101	2	51.00	MTB
100	6213	Tenant-Based Rental Assistance	1475	Imperial Ave	San Diego	CA	92101	2	51.00	MTB
101	6213	Tenant-Based Rental Assistance	1475	Imperial Ave	San Diego	CA	92101	2	51.00	MTB
102	6213	Tenant-Based Rental Assistance	1245	Market St	San Diego	CA	92101	2	51.00	MTB
103	6213	Tenant-Based Rental Assistance	901	F St	San Diego	CA	92101	2	52.00	MTB

**CITY OF SAN DIEGO  
HOME-FUNDED PROJECTS COMPLETED IN FISCAL YEAR 2012**



THE CITY OF SAN DIEGO

Map #	IDIS #	Activity	Street Number	Street Name	City	State	Project ZIP	Council District	Project Census Tract	Category
<b>TENANT-BASED RENTAL ASSISTANCE ACTIVITIES</b>										
104	6213	Tenant-Based Rental Assistance	500	W Broadway	San Diego	CA	92101	2	54.00	MTB
105	6213	Tenant-Based Rental Assistance	1475	Imperial Ave	San Diego	CA	92101	2	51.00	MTB
106	6213	Tenant-Based Rental Assistance	1245	Market St	San Diego	CA	92101	2	51.00	MTB
107	6213	Tenant-Based Rental Assistance	1475	Imperial Ave	San Diego	CA	92101	2	51.00	MTB
108	6213	Tenant-Based Rental Assistance	3825	Van Dyke Ave	San Diego	CA	92105	3	24.02	MTB
109	6213	Tenant-Based Rental Assistance	901	F St	San Diego	CA	92101	2	52.00	MTB
110	6213	Tenant-Based Rental Assistance	1475	Imperial Ave	San Diego	CA	92101	2	51.00	MTB
111	6213	Tenant-Based Rental Assistance	1475	Imperial Ave	San Diego	CA	92101	2	51.00	MTB
112	6213	Tenant-Based Rental Assistance	1475	Imperial Ave	San Diego	CA	92101	2	51.00	MTB
113	6213	Tenant-Based Rental Assistance	1475	Imperial Ave	San Diego	CA	92101	2	51.00	MTB
114	6213	Tenant-Based Rental Assistance	7753	Belden St	San Diego	CA	92111	6	85.01	MTB
115	6213	Tenant-Based Rental Assistance	206	W San Ysidro Blvd	San Diego	CA	92173	8	100.13	MTB
116	6213	Tenant-Based Rental Assistance	901	F St	San Diego	CA	92101	2	52.00	MTB

**CITY OF SAN DIEGO  
HOME-FUNDED PROJECTS COMPLETED IN FISCAL YEAR 2012**



Map #	IDIS #	Activity	Street Number	Street Name	City	State	Project ZIP	Council District	Project Census Tract	Category
<b>TENANT-BASED RENTAL ASSISTANCE ACTIVITIES</b>										
117	6213	Tenant-Based Rental Assistance	901	F St	San Diego	CA	92101	2	52.00	MTB
118	6213	Tenant-Based Rental Assistance	4310	54th St	San Diego	CA	92115	7	27.08	MTB
119	6213	Tenant-Based Rental Assistance	1475	Imperial Ave	San Diego	CA	92101	2	51.00	MTB
120	6213	Tenant-Based Rental Assistance	901	F St	San Diego	CA	92101	2	52.00	MTB
121	6213	Tenant-Based Rental Assistance	7713	Belden St	San Diego	CA	92111	6	85.10	MTB
122	6213	Tenant-Based Rental Assistance	1475	Imperial Ave	San Diego	CA	92101	2	51.00	MTB
123	6213	Tenant-Based Rental Assistance	822	41st St	San Diego	CA	92115	4	34.03	MTB
124	6213	Tenant-Based Rental Assistance	1475	Imperial Ave	San Diego	CA	92101	2	51.00	MTB
125	6213	Tenant-Based Rental Assistance	434	13th St	San Diego	CA	92101	2	51.00	MTB
126	6213	Tenant-Based Rental Assistance	435	13th St	San Diego	CA	92101	2	51.00	MTB
127	6213	Tenant-Based Rental Assistance	901	F St	San Diego	CA	92101	2	52.00	MTB
128	6213	Tenant-Based Rental Assistance	901	F St	San Diego	CA	92101	2	52.00	MTB
129	6213	Tenant-Based Rental Assistance	434	13th St	San Diego	CA	92101	2	51.00	MTB

**CITY OF SAN DIEGO  
HOME-FUNDED PROJECTS COMPLETED IN FISCAL YEAR 2012**



Map #	IDIS #	Activity	Street Number	Street Name	City	State	Project ZIP	Council District	Project Census Tract	Category
<b>TENANT-BASED RENTAL ASSISTANCE ACTIVITIES</b>										
130	6213	Tenant-Based Rental Assistance	434	13th St	San Diego	CA	92101	2	51.00	MTB
131	6213	Tenant-Based Rental Assistance	901	F St	San Diego	CA	92101	2	52.00	MTB
132	6213	Tenant-Based Rental Assistance	7785	Belden St	San Diego	CA	92111	6	85.10	MTB
133	6213	Tenant-Based Rental Assistance	4847	Reno Dr	San Diego	CA	92105	7	27.09	MTB
134	6213	Tenant-Based Rental Assistance	500	W Broadway	San Diego	CA	92101	2	54.00	MTB
135	6213	Tenant-Based Rental Assistance	901	F St	San Diego	CA	92101	2	52.00	MTB
136	6213	Tenant-Based Rental Assistance	500	W Broadway	San Diego	CA	92101	2	54.00	MTB
137	6213	Tenant-Based Rental Assistance	500	W Broadway	San Diego	CA	92101	2	54.00	MTB

Definitions for acronyms under 'Category' column:

<b>HB</b>	HOME-Homeownership
<b>HR</b>	HOME-Homeowner Rehabilitation
<b>RH</b>	HOME-Rental Housing
<b>MTB</b>	HOME-Tenant-Based Rental Assistance

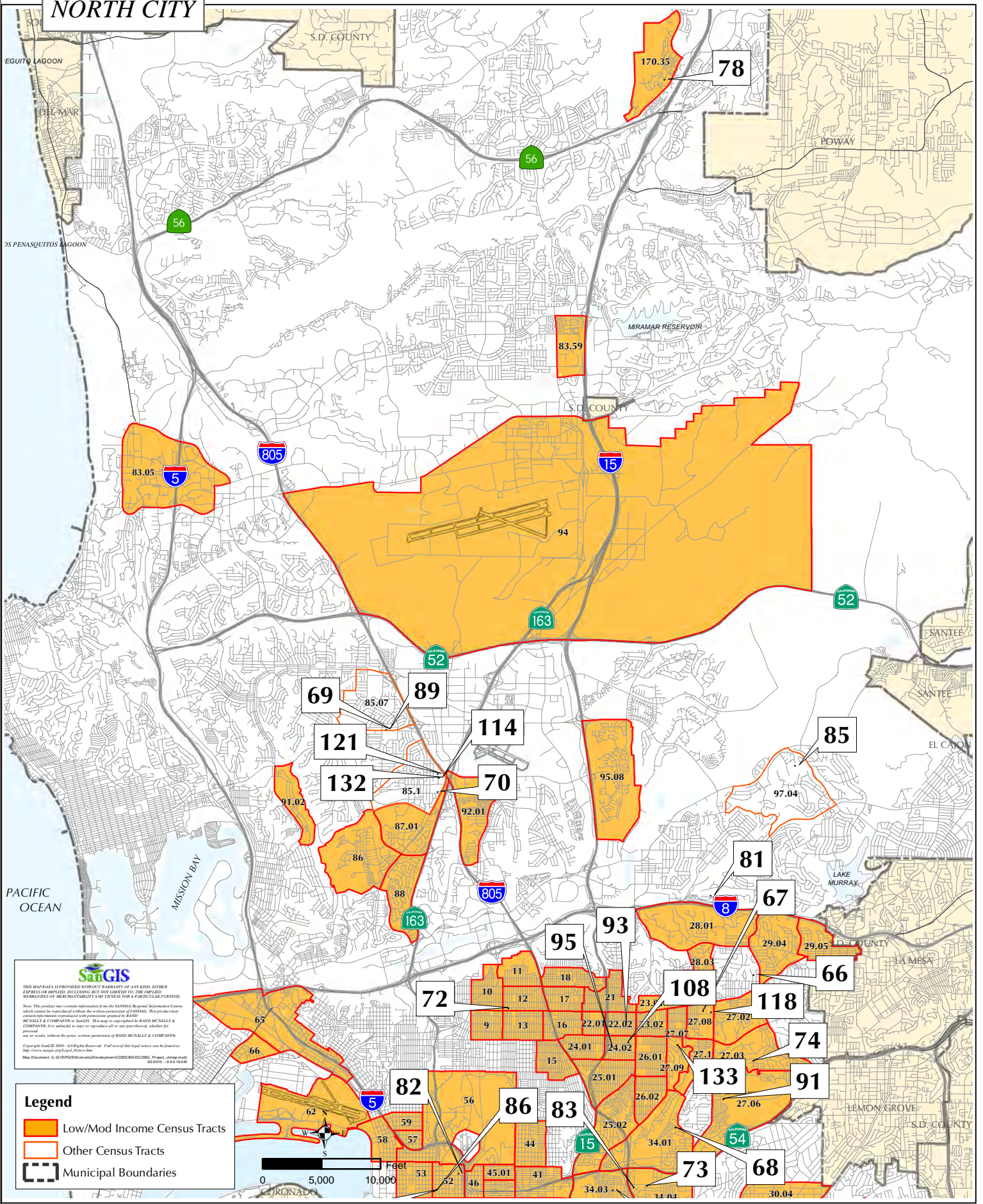




# FY 2012 HOME Program Project Sites - City of San Diego

## TENANT-BASED RENTAL ASSISTANCE ACTIVITIES

### NORTH CITY



**SanGIS**

THIS MAP/DATA IS PROVIDED WITHOUT WARRANTY OF ANY KIND. EITHER EXPRESS OR IMPLIED, INCLUDING BUT NOT LIMITED TO, THE IMPLIED WARRANTIES OF MERCHANTABILITY AND FITNESS FOR A PARTICULAR PURPOSE.

Note: This product may contain information from the SANDAG Regional Information System which cannot be reproduced without the written permission of SANDAG. This product may contain information reproduced with permission granted by RAND McNALLY & COMPANY to SanGIS. This map is copyrighted by RAND McNALLY & COMPANY. It is unlawful to copy or reproduce all or any part thereof, whether for personal or resale, without the prior, written permission of RAND McNALLY & COMPANY.

Copyright SanGIS 2009. All Rights Reserved. Full text of this legal notice can be found at <http://www.sandag.org/land/land.html>

Map Document: S:\GIS\GISData\Development\CGIS\MAX\DCDCS\_P\Project\_smap.mxd  
 4/22/09 - 4:54 PM

**Legend**

- Low/Mod Income Census Tracts
- Other Census Tracts
- Municipal Boundaries

0 5,000 10,000 Feet

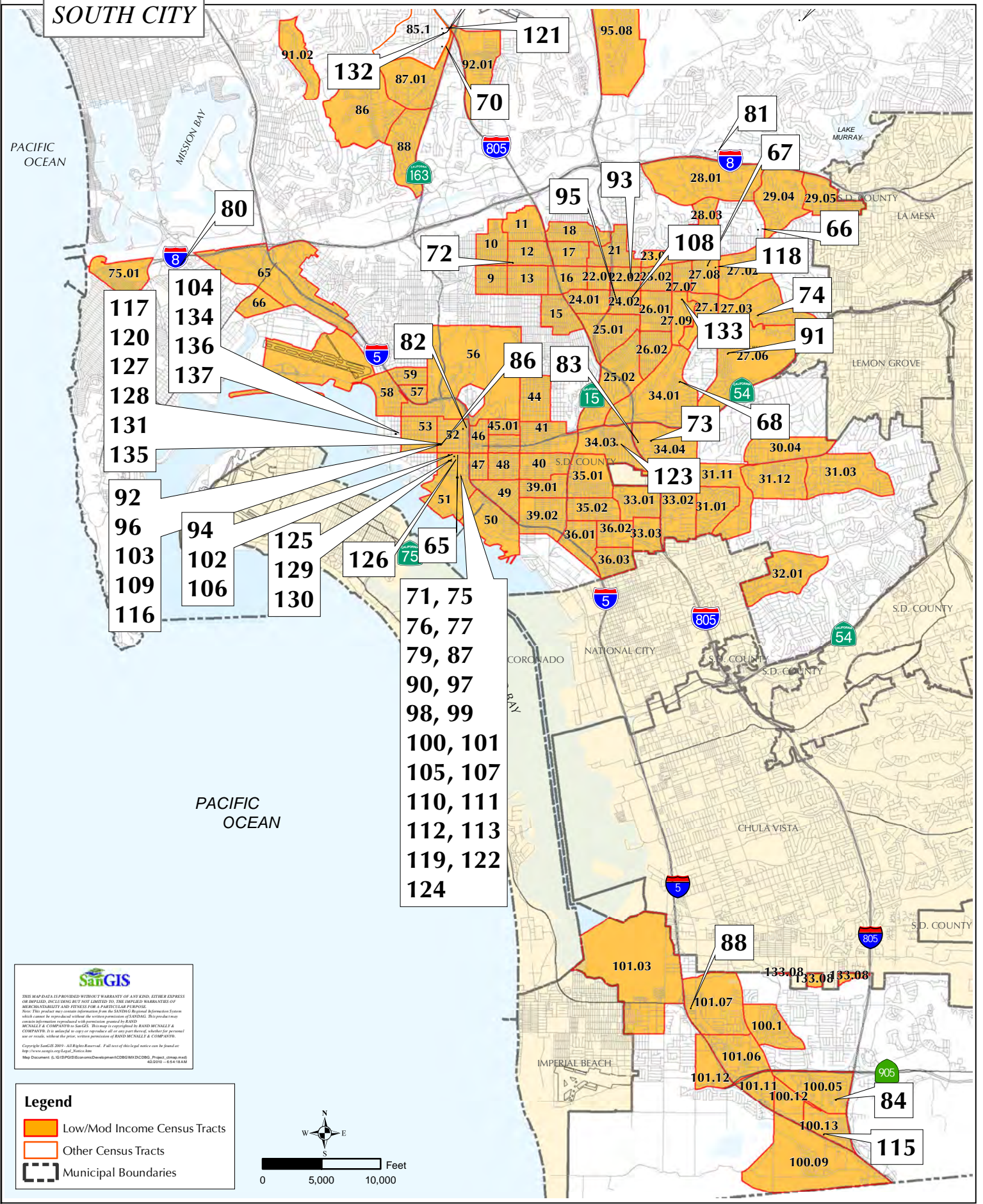
***[This page is intentionally left blank.]***





# FY 2012 HOME Program Project Sites - City of San Diego

## TENANT-BASED RENTAL ASSISTANCE ACTIVITIES



**SOUTH CITY**

- 117
- 120
- 127
- 128
- 131
- 135
- 92
- 96
- 103
- 109
- 116

- 104
- 134
- 136
- 137

- 125
- 129
- 130

- 126
- 65

- 71, 75
- 76, 77
- 79, 87
- 90, 97
- 98, 99
- 100, 101
- 105, 107
- 110, 111
- 112, 113
- 119, 122
- 124

**Legend**

- Low/Mod Income Census Tracts
- Other Census Tracts
- Municipal Boundaries

0 5,000 10,000 Feet

**SanGIS**

THIS MAP/PADA IS PROVIDED WITHOUT WARRANTY OF ANY KIND. EITHER EXPRESS OR IMPLIED, INCLUDING BUT NOT LIMITED TO: THE IMPLIED WARRANTIES OF MERCHANTABILITY AND FITNESS FOR A PARTICULAR PURPOSE. Note: This product may contain information from the National Rental Information System which cannot be reproduced without the written permission of SANGIS. This product may contain information developed with permission provided by RAND MCNALLY & COMPANY to SanGIS. This map is copyrighted by RAND MCNALLY & COMPANY. It is unlawful to copy or reproduce all or any part thereof, whether for personal use or resale, without the prior, written permission of RAND MCNALLY & COMPANY.

Copyright SanGIS 2009 - All Rights Reserved. Full text of this legal notice can be found at: [http://www.sandagis.com/Equal\\_Notice.htm](http://www.sandagis.com/Equal_Notice.htm)

Map Document: S:\GIS\PGIS\EconomicDevelopment\FCDB\MAXDCDB\_09.mxd, stamp.mxd 02/20/09 - 04:14 AM

***[This page is intentionally left blank.]***



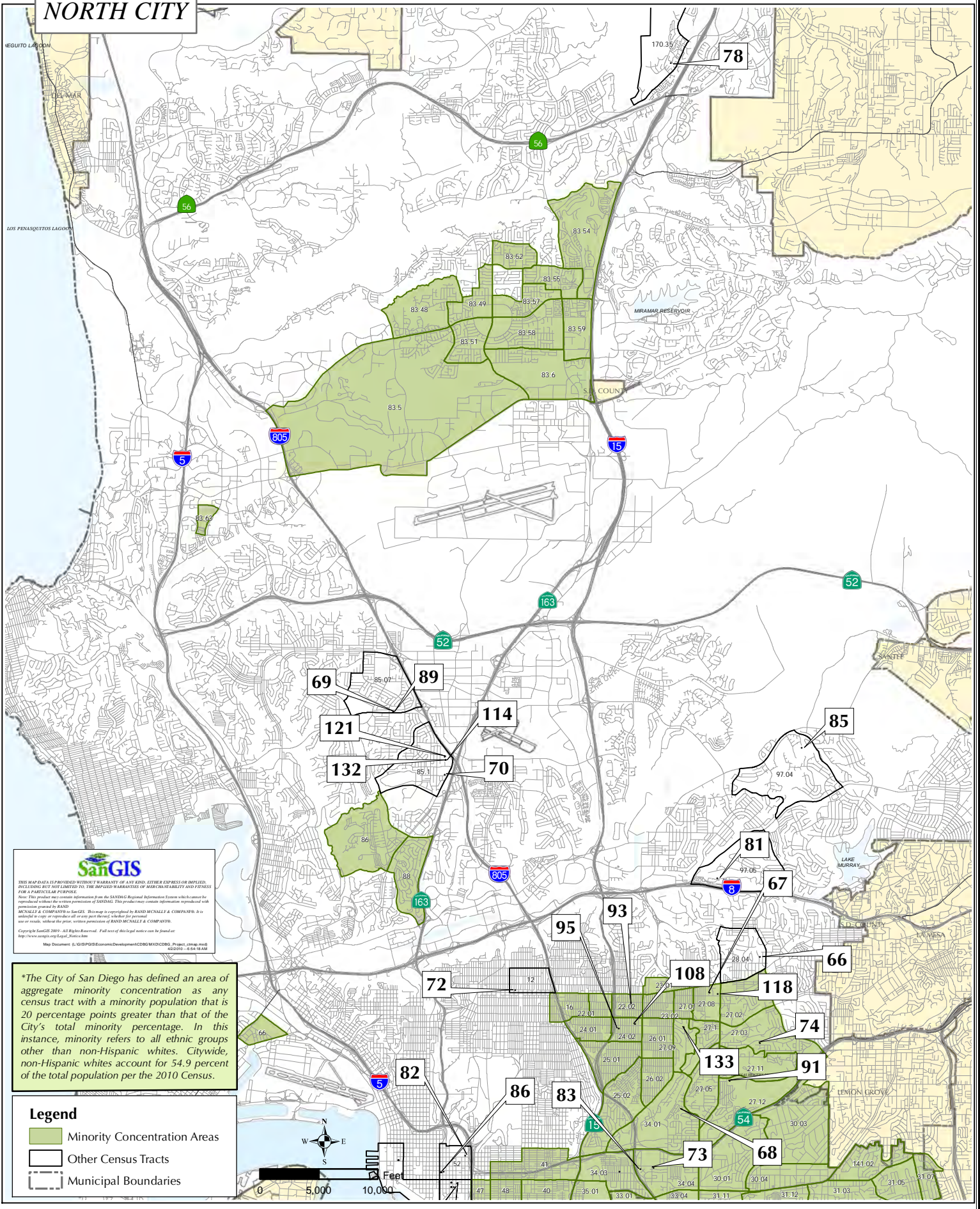


# FY 2012 HOME Program Project Sites Relative to Areas of Minority Concentration\*

(For illustrative purposes only.)

## TENANT-BASED RENTAL ASSISTANCE ACTIVITIES

### NORTH CITY



**SanGIS**

THIS MAP DATA IS PROVIDED WITHOUT WARRANTY OF ANY KIND. EITHER EXPRESS OR IMPLIED, INCLUDING BUT NOT LIMITED TO, THE IMPLIED WARRANTIES OF MERCHANTABILITY AND FITNESS FOR A PARTICULAR PURPOSE.

Note: This product uses certain information from the SANDAG Regional Information System which cannot be reproduced without the written permission of SANDAG. This product uses certain information reproduced with permission granted by RAND McNALLY & COMPANY, a SanGIS client.

Copyright © SanGIS 2010. All Rights Reserved. Full text of this legal notice can be found at: <http://www.sanGIS.com>

Map Document: I:\GIS\GIS\Development\CGMG\MAD\CGMG\_Project\_01.mxd  
Date: 11/11/10 10:46:18 AM

\*The City of San Diego has defined an area of aggregate minority concentration as any census tract with a minority population that is 20 percentage points greater than that of the City's total minority percentage. In this instance, minority refers to all ethnic groups other than non-Hispanic whites. Citywide, non-Hispanic whites account for 54.9 percent of the total population per the 2010 Census.

**Legend**

- Minority Concentration Areas
- Other Census Tracts
- Municipal Boundaries

Scale: 0, 5,000, 10,000 Feet

***[This page is intentionally left blank.]***

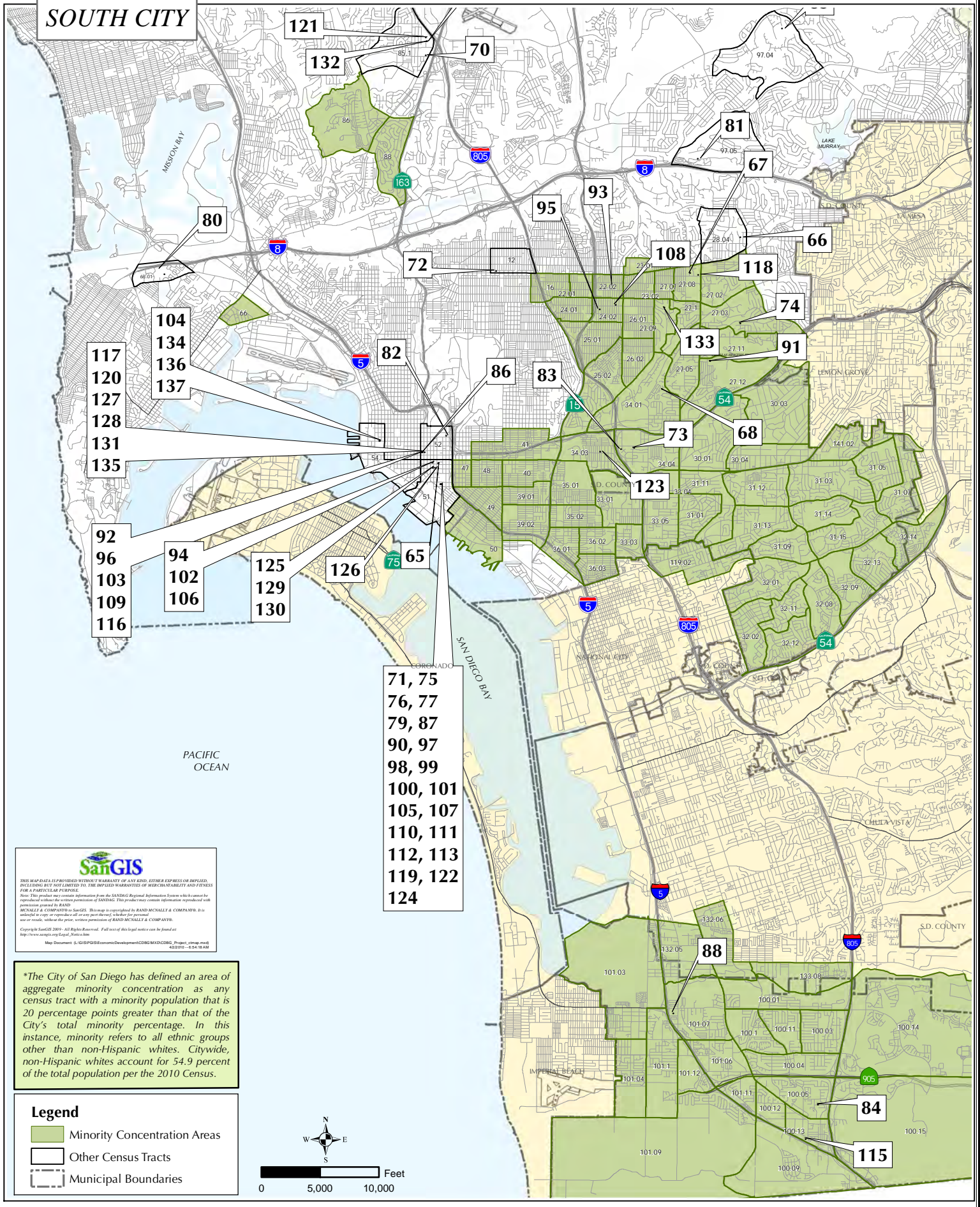




# FY 2012 HOME Program Project Sites Relative to Areas of Minority Concentration\*

(For illustrative purposes only.)

## TENANT-BASED RENTAL ASSISTANCE ACTIVITIES



**SanGIS**

THIS MAP DATA IS PROVIDED WITHOUT WARRANTY OF ANY KIND, EITHER EXPRESS OR IMPLIED, INCLUDING BUT NOT LIMITED TO, THE IMPLIED WARRANTIES OF MERCHANTABILITY AND FITNESS FOR A PARTICULAR PURPOSE.  
 Note: This product may contain information from the SANDAG Regional Information System which cannot be reproduced without the express permission of SANDAG. This product may contain information reproduced with permission granted by RAND McNALLY & COMPANY to SanGIS. This map is copyrighted by RAND McNALLY & COMPANY. It is unlawful to copy or reproduce all or any part thereof, whether for personal use or resale, without the prior written permission of RAND McNALLY & COMPANY.  
 Copyright © SanGIS 2011 - All Rights Reserved. Full text of this legal notice can be found at: [http://www.sanGIS.org/Legal\\_Notice.htm](http://www.sanGIS.org/Legal_Notice.htm)  
 Map Document: I:\GIS\PGIS\EconomicDevelopment\CGMG\MXD\CGMG\_Project\_01.mxd, 4/26/2011, 4:54:18 AM

\*The City of San Diego has defined an area of aggregate minority concentration as any census tract with a minority population that is 20 percentage points greater than that of the City's total minority percentage. In this instance, minority refers to all ethnic groups other than non-Hispanic whites. Citywide, non-Hispanic whites account for 54.9 percent of the total population per the 2010 Census.

***[This page is intentionally left blank.]***



**CITY OF SAN DIEGO  
HOPWA-FUNDED PROJECTS COMPLETED IN FISCAL YEAR 2012**



Map #	IDIS #	Agency	Project	Street Number	Street Name	City	State	Project ZIP	Council District	Project Census Tract	Category
<b>COUNTYWIDE-IMPLEMENTED PROJECTS</b> <b>(Supportive Services; Tenant-Based Rental Assistance; Emergency Housing; Short-Term Rent, Mortgage, and Utility Assistance)</b> <i>Agency Administration Addresses Utilized</i>											
1	6179	Being Alive	Helping Hands Moving Services	4070	Centre St	San Diego	CA	92103	3	6.00	WSS
4	6182	County of San Diego Housing Authority	Tenant-Based Rental Assistance Program	3989	Ruffin Rd	San Diego	CA	92123	6	85.11	WTB
8	6184	KARIBU Center for Social Support and Education	Emergency Housing	4535	30th St	San Diego	CA	92116	3	12.00	WSS
9	6191	Mama's Kitchen, Inc.	HOPWA Nutrition Project (HNP)	3960	Home Ave	San Diego	CA	92105	3	25.02	WSS
16	6198	Townpeople	Short-Term Rent, Mortgage, and Utility Assistance (STRMU)	4080	Centre St	San Diego	CA	92103	3	6.00	STRMU

Definitions for acronyms under 'Category' column:

<b>WTB</b>
<b>TH</b>
<b>PH</b>
<b>WSS</b>
<b>STRMU</b>

- HOPWA-Tenant-Based Rental Assistance
- HOPWA-Transitional Housing
- HOPWA-Permanent Housing
- HOPWA-Supportive Services
- HOPWA-Short-Term Rent, Mortgage, and Utility Assistance

***[This page is intentionally left blank.]***

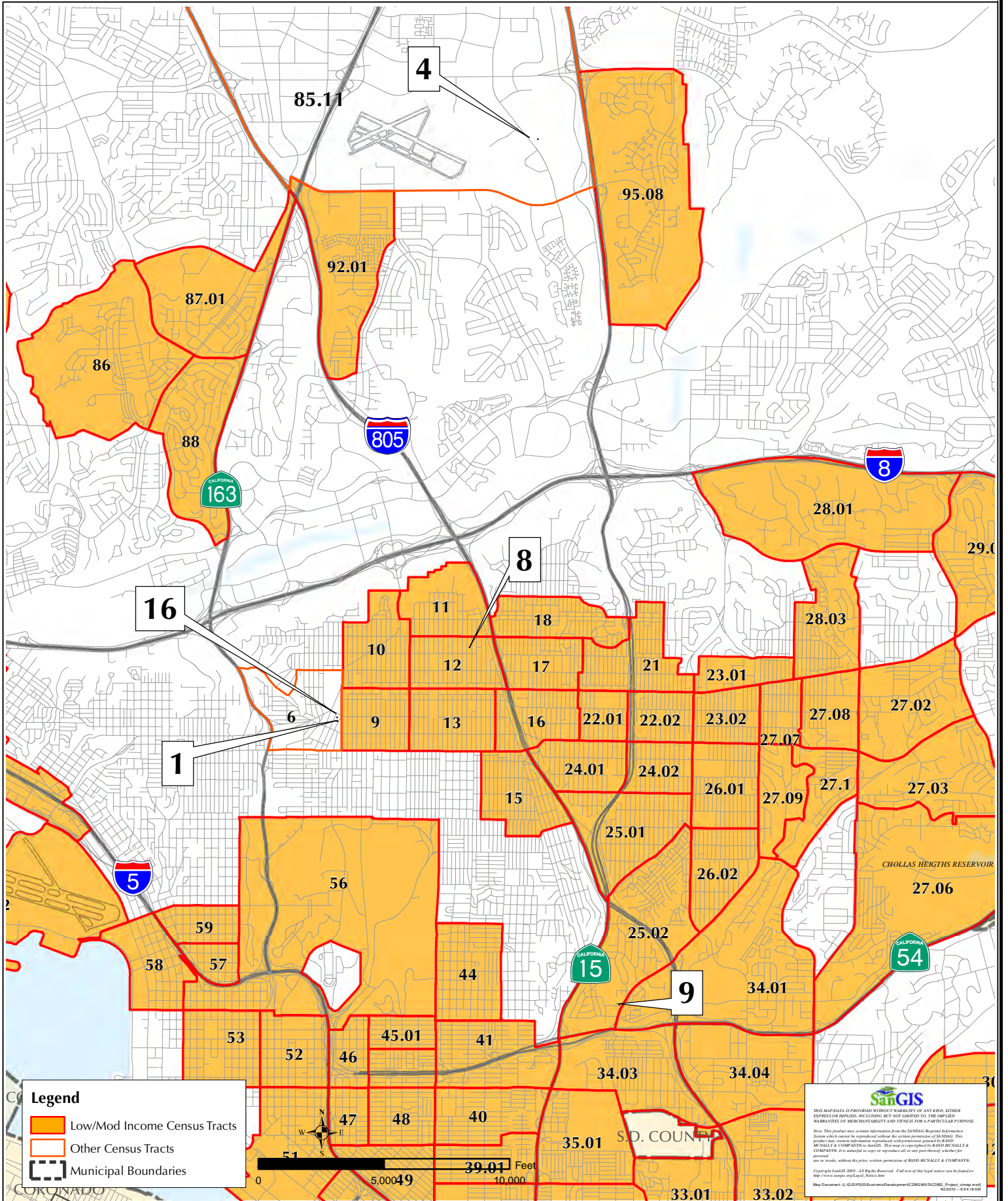


# FY 2012 HOPWA Program Project Sites - City of San Diego

## COUNTYWIDE PROJECTS - ACTIVITIES CONDUCTED ON A COUNTYWIDE BASIS

(Supportive Services; Tenant-Based Rental Assistance; Short-Term Rent, Mortgage, and Utility Assistance)

(Agency Administration Addresses Utilized)



### Legend

- Low/Mod Income Census Tracts
- Other Census Tracts
- Municipal Boundaries



**SanGIS**

THIS MAP DATA IS PROVIDED WITHOUT WARRANTY OF ANY KIND, EITHER EXPRESS OR IMPLIED, INCLUDING BUT NOT LIMITED TO, THE IMPLIED WARRANTIES OF MERCHANTABILITY AND FITNESS FOR A PARTICULAR PURPOSE.

Note: This product may contain information from the SANDAG Regional Information System which is the property of SANDAG. This product may contain information reproduced with permission granted by RAND MCNALLY & COMPANY. It is unlawful to copy or reproduce all or any part thereof, whether for personal use or resale, without the prior, written permission of RAND MCNALLY & COMPANY.

Copyright SanGIS 2009 - All Rights Reserved. Full text of this legal notice can be found at [http://www.sandag.org/legal\\_notices.htm](http://www.sandag.org/legal_notices.htm)

Map Document: S:\GIS\PGIS\EconomicDevelopment\CDSD\MXD\CDSD\_Pg1.mxd  
10/20/10 - 6:54:18 AM

***[This page is intentionally left blank.]***





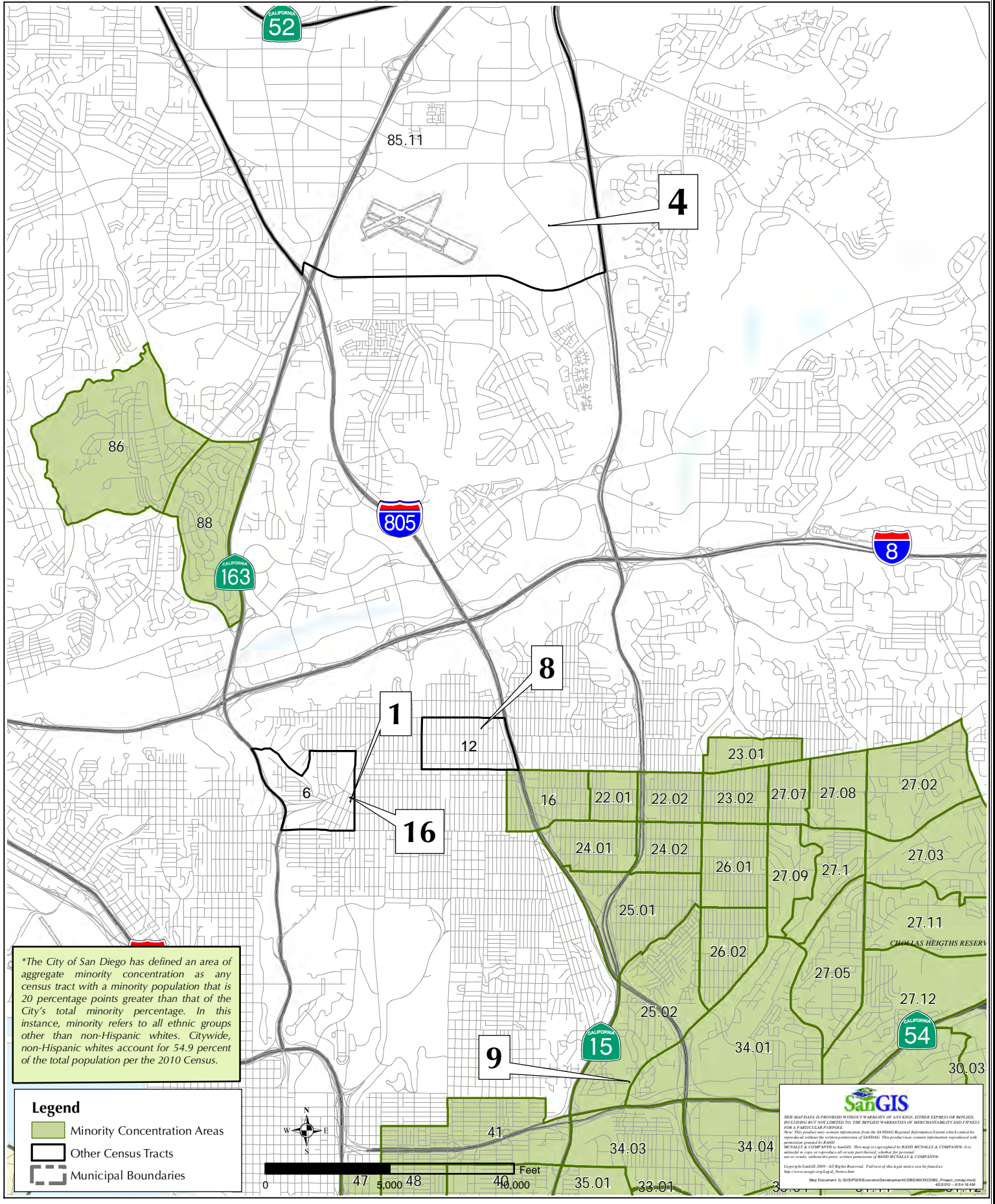
# FY 2012 HOPWA Program Project Sites Relative to Areas of Minority Concentration\*

(For illustrative purposes only.)

## COUNTYWIDE PROJECTS - ACTIVITIES CONDUCTED ON A COUNTYWIDE BASIS

(Supportive Services; Tenant-Based Rental Assistance; Short-Term Rent, Mortgage, and Utility Assistance)

(Agency Administration Addresses Utilized)



***[This page is intentionally left blank.]***

**CITY OF SAN DIEGO  
HOPWA-FUNDED PROJECTS COMPLETED IN FISCAL YEAR 2012**



Map #	IDIS #	Agency	Project	Street Number	Street Name	City	State	Project ZIP	Council District	Project Census Tract	Category
<b>HOUSING PROJECTS</b>											
<b>(Transitional Housing; Permanent Housing)</b>											
5	6186 6187	Fraternity House	Fraternity House	20702	Elfin Forest Rd	Escondido	CA	92029	N/A	171.10	TH
6	6188 6189	Fraternity House	Michaelle House	687	Rivera Ct	Vista	CA	92084	N/A	192.03	TH
11a	6195	St. Vincent de Paul	Josue Homes I, II, III, IV, V, & VI	5120	70th St	San Diego	CA	92115	7	29.05	TH
11b	6195	St. Vincent de Paul	Josue Homes I, II, III, IV, V, & VI	5126	70th St	San Diego	CA	92115	7	29.05	TH
11c	6195	St. Vincent de Paul	Josue Homes I, II, III, IV, V, & VI	4281	College Ave	San Diego	CA	92115	7	29.02	TH
11d	6195	St. Vincent de Paul	Josue Homes I, II, III, IV, V, & VI	6986	Saranac St	San Diego	CA	92120	7	29.05	TH
11e	6195	St. Vincent de Paul	Josue Homes I, II, III, IV, V, & VI	2513	Union St	San Diego	CA	92101	2	60.00	TH
11f	6195	St. Vincent de Paul	Josue Homes I, II, III, IV, V, & VI	24	17th St	San Diego	CA	92101	2	51.00	TH
12a	6193	Stepping Stone of San Diego	Enya House	106	Robinson St	San Diego	CA	92103	3	3.00	TH
12b	6193	Stepping Stone of San Diego	Enya House	5046	Rockford Dr	San Diego	CA	92115	7	29.04	TH
14a	6196	Townpeople	Operations and Support of 51st and Wilson Avenue Apartments	4242	51st St	San Diego	CA	92115	7	27.08	PH
14b	6196	Townpeople	Operations and Support of 51st and Wilson Avenue	3845	Wilson Ave	San Diego	CA	92104	3	24.01	PH

Definitions for acronyms under 'Category' column:

<b>WTB</b>	HOPWA-Tenant-Based Rental Assistance
<b>TH</b>	HOPWA-Transitional Housing
<b>PH</b>	HOPWA-Permanent Housing
<b>WSS</b>	HOPWA-Supportive Services
<b>STRMU</b>	HOPWA-Short-Term Rent, Mortgage, and Utility Assistance

***[This page is intentionally left blank.]***

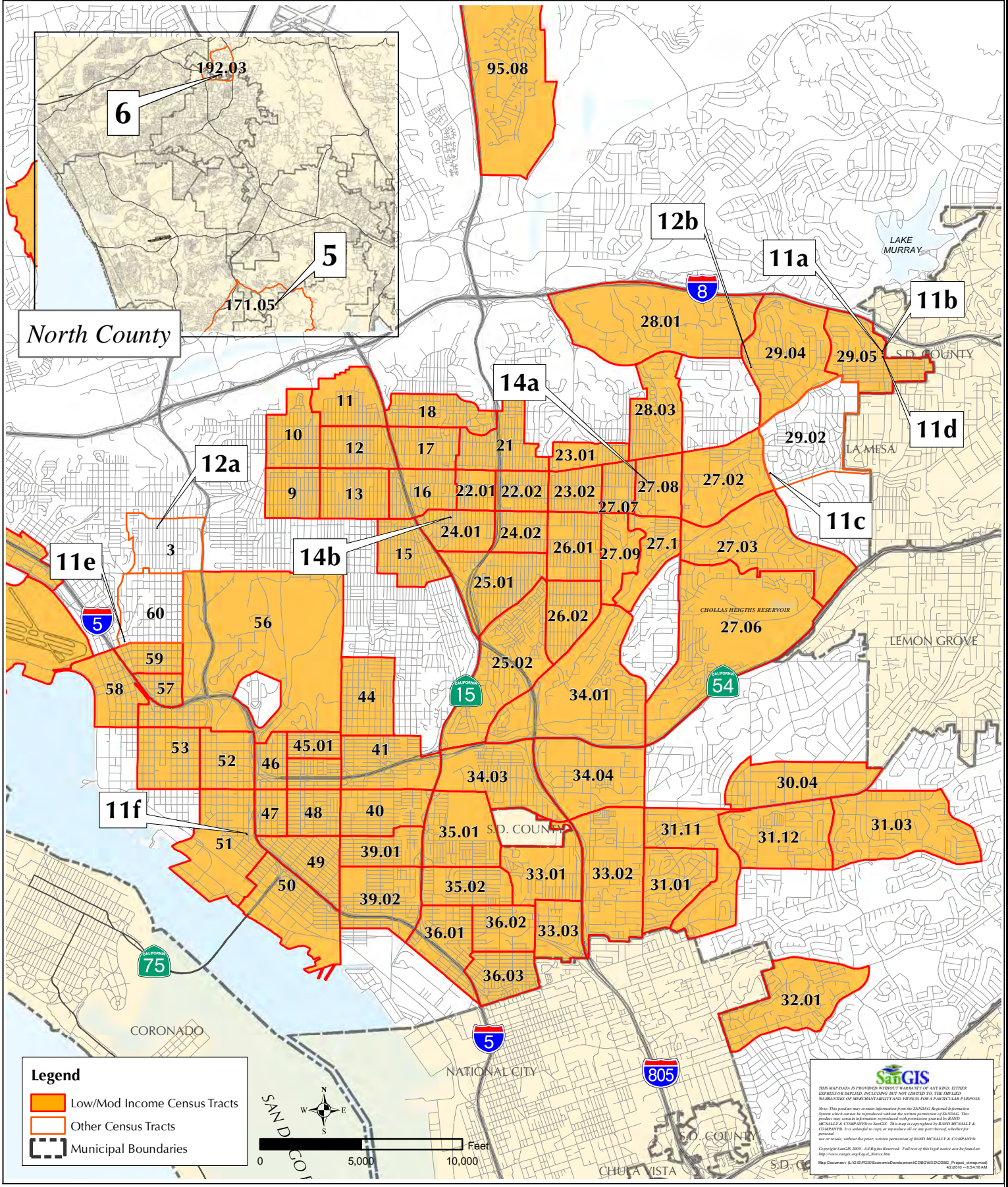




# FY 2012 HOPWA Program Project Sites - City of San Diego

## HOUSING ACTIVITIES

(Transitional Housing; Permanent Housing)



***[This page is intentionally left blank.]***



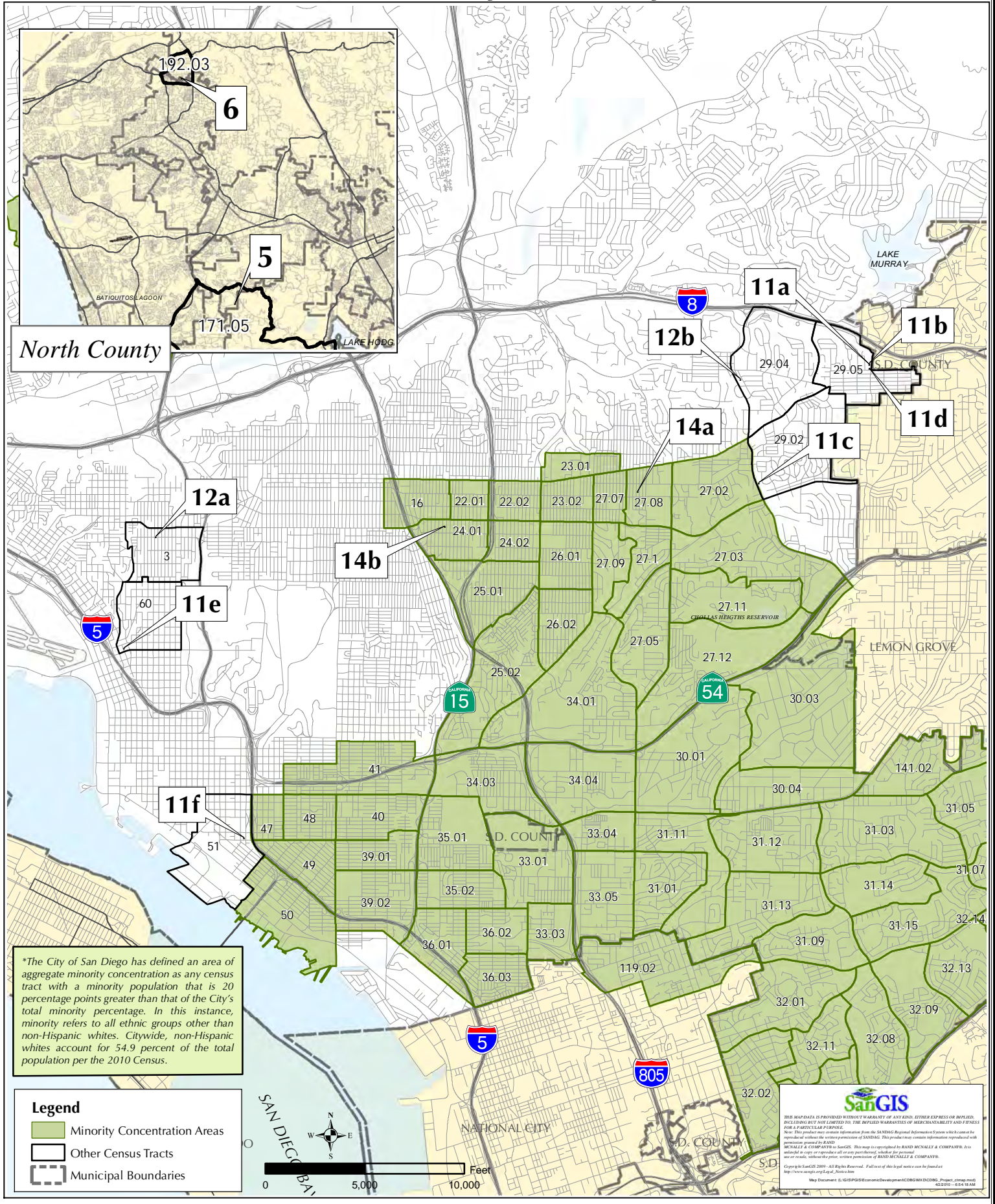


# FY 2012 HOPWA Program Project Sites Relative to Areas of Minority Concentration\*

(For illustrative purposes only.)

## HOUSING ACTIVITIES

(Transitional Housing; Permanent Housing)



***[This page is intentionally left blank.]***



**CITY OF SAN DIEGO  
HOPWA-FUNDED PROJECTS COMPLETED IN FISCAL YEAR 2012**



Map #	IDIS #	Agency	Project	Street Number	Street Name	City	State	Project ZIP	Council District	Project Census Tract	Category
<b>SUPPORTIVE SERVICES PROJECTS</b>											
<b>(Residential Services; Case Management; Transportation; Information/Referrals)</b>											
2a	6183	Community Housing Works	Residential Services Coordinator	235	Via Pelicano Way	Oceanside	CA	92057	N/A	185.13	WSS
2b	6183	Community Housing Works	Residential Services Coordinator	1115	Tremont St	Oceanside	CA	92054	N/A	182.00	WSS
3	6185	County of San Diego	HIV, STD, and Hepatitis Branch Case Management Program	3851	Rosecrans	San Diego	CA	92110	2	65.00	WSS
7	6190	Fraternity House	Transportation	20702	Elfin Forest Rd	Escondido	CA	92029	N/A	171.10	WSS
10	6192	South Bay Community Services	Residential Services Coordinator	135	Averil Rd	San Ysidro	CA	92173	8	100.12	WSS
13	6194	Stepping Stone of San Diego	Central Avenue Sober Living	3767	Central Ave	San Diego	CA	92105	3	24.02	WSS
15	6197	Townspeople	Information and Referral Program	4080	Centre St	San Diego	CA	92103	3	6.00	WSS

Definitions for acronyms under 'Category' column:

<b>WTB</b>
<b>TH</b>
<b>PH</b>
<b>WSS</b>
<b>STRMU</b>

- HOPWA-Tenant-Based Rental Assistance
- HOPWA-Transitional Housing
- HOPWA-Permanent Housing
- HOPWA-Supportive Services
- HOPWA-Short-Term Rent, Mortgage, and Utility Assistance

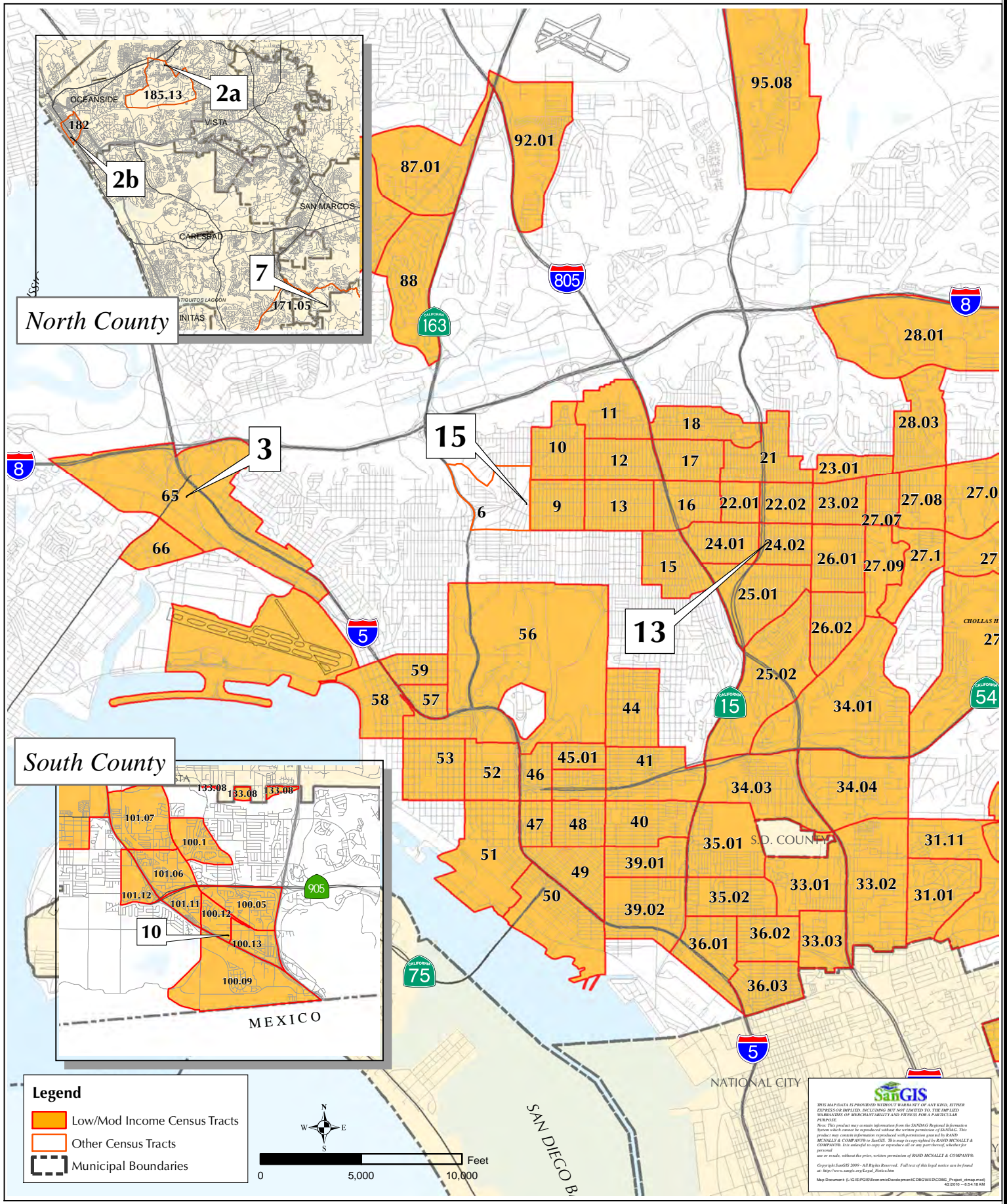
***[This page is intentionally left blank.]***



# FY 2012 HOPWA Program Project Sites - City of San Diego

## SUPPORTIVE SERVICES ACTIVITIES

(Residential Services; Case Management; Transportation; Information/Referrals)



***[This page is intentionally left blank.]***



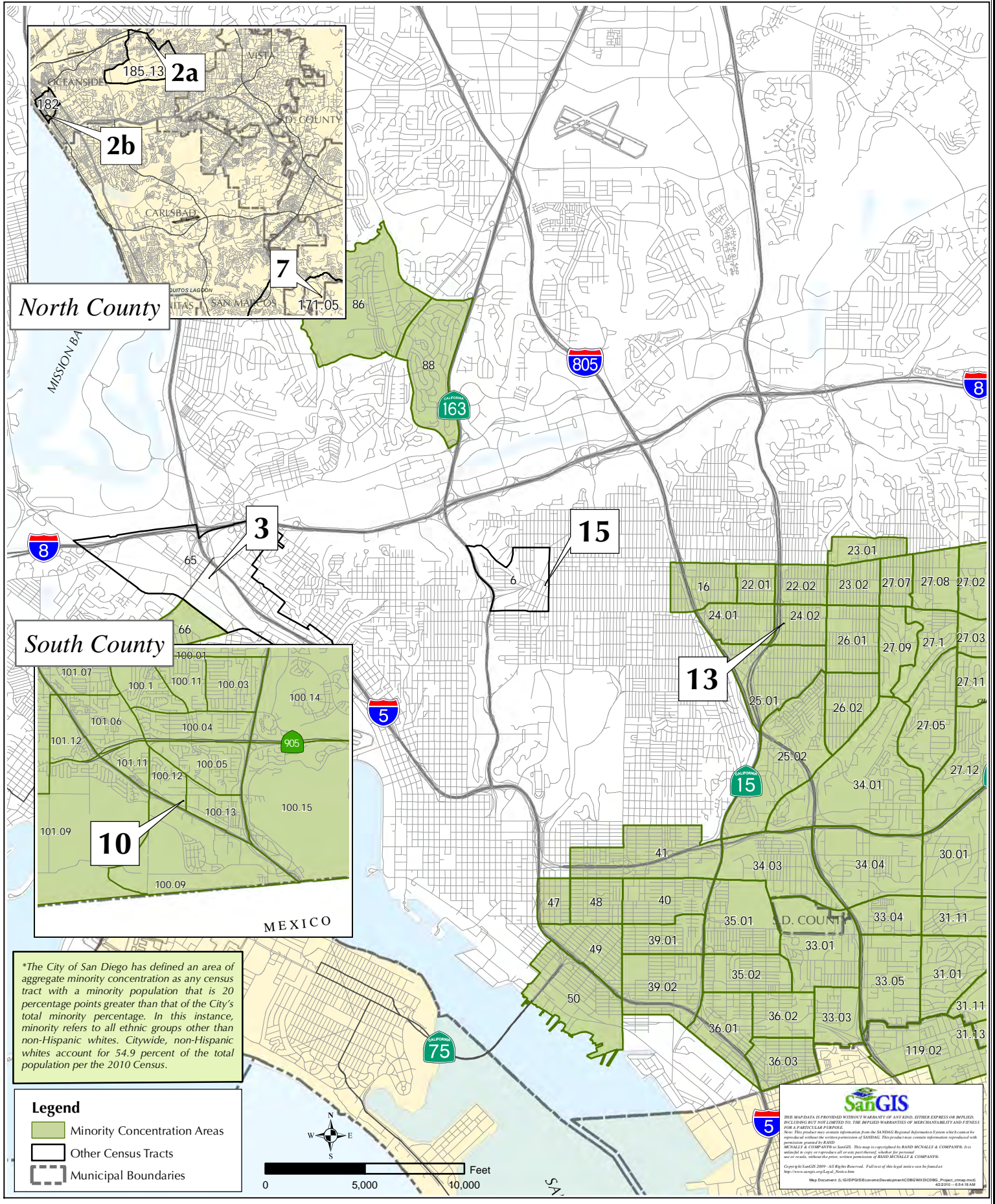


# FY 2012 HOPWA Program Project Sites Relative to Areas of Minority Concentration\*

(For illustrative purposes only.)

## SUPPORTIVE SERVICES ACTIVITIES

(Residential Services; Case Management; Transportation; Information/Referrals)



***[This page is intentionally left blank.]***

**CITY OF SAN DIEGO  
ESG-FUNDED PROJECTS WITH ACTIVITY IN FISCAL YEAR 2012**



Map #	IDIS #	Agency	Project	Street Number	Street Name	City	State	Project ZIP	Council District	Project Census Tract	Category
<b>EMERGENCY SHELTER GRANTS ACTIVITIES (Social Services; Operating Costs)</b>											
1	6330	SDHC	Single Adult Winter Shelter	1300	Newton Ave	San Diego	CA	92113	8	51.00	EOC
2	6330	SDHC	Veterans Winter Shelter	2801 ½	Sports Arena Blvd	San Diego	CA	92110	3	65.00	EOC
3	6330	SDHC	Cortez Hill Family Shelter	1449	Ninth Ave	San Diego	CA	92101	2	56.00	EOC/ESS

Definitions for acronyms under 'Category' column:

<b>ESS</b>	ESG-Social Services
<b>EOC</b>	ESG-Operating Costs

***[This page is intentionally left blank.]***





***[This page is intentionally left blank.]***

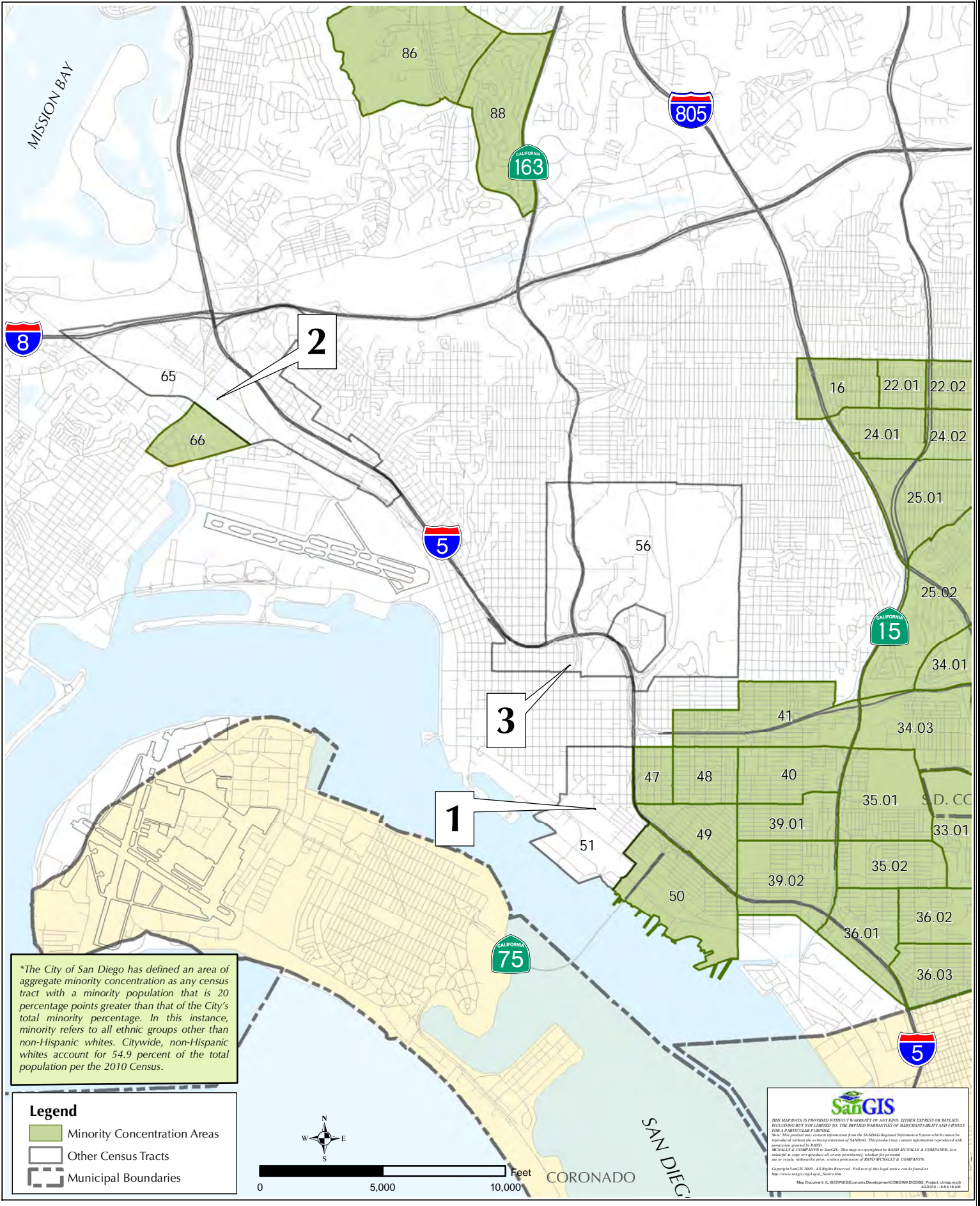




# FY 2012 ESG Program Project Sites Relative to Areas of Minority Concentration\*

(For illustrative purposes only.)

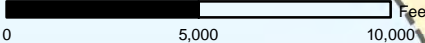
(Social Services; Operating Costs)



\*The City of San Diego has defined an area of aggregate minority concentration as any census tract with a minority population that is 20 percentage points greater than that of the City's total minority percentage. In this instance, minority refers to all ethnic groups other than non-Hispanic whites. Citywide, non-Hispanic whites account for 54.9 percent of the total population per the 2010 Census.

**Legend**

- Minority Concentration Areas
- Other Census Tracts
- Municipal Boundaries



**SanGIS**

THIS MAP/DATA IS PROVIDED WITHOUT WARRANTY OF ANY KIND, EITHER EXPRESS OR IMPLIED, INCLUDING BUT NOT LIMITED TO, THE IMPLIED WARRANTIES OF MERCHANTABILITY AND FITNESS FOR A PARTICULAR PURPOSE. Note: This product may contain information from the SANDAG Regional Information System which cannot be reproduced without the written permission of SANDAG. This product may contain information reproduced with permission from the SANDAG. This map is copyrighted by RAND MCNEALY & COMPANY, Inc. It is intended as a guide only and does not constitute a contract. RAND MCNEALY & COMPANY, Inc. is not responsible for any errors or omissions. RAND MCNEALY & COMPANY, Inc. Map Document 6: GIS/ESG/CommunityDevelopment/ICB/CDC/ESG\_Progect\_smap.mxd 4/2/10 - 6:54:18 AM

***[This page is intentionally left blank.]***