



THE CITY OF SAN DIEGO

## F Street Emergency Water Main Replacement Construction Project

# TRAFFIC AND PARKING ADVISORY

The City of San Diego is replacing a 102-year-old deteriorating water pipeline on F Street, between 17<sup>th</sup> Street and Park Boulevard. Construction work will take place Monday through Tuesday, 9 p.m. to 5 a.m., and Tuesday through Friday, 9 a.m. to 5 p.m.

To facilitate the emergency construction work, temporary road and parking-lot closures and traffic detours will be required. This advisory provides a summary of the anticipated impacts.

**Please use caution when traveling through the construction zone, and follow the temporary detour and no parking signs. The no parking signs will be enforced. Make sure to include additional time into your daily commute.**

### **Monday, May 27 through Tuesday, May 28 (9 p.m. to 5 a.m.):**

#### **F Street From 15<sup>th</sup> Street to 17<sup>th</sup> Street**

- One lane open

#### **State Route 94: Westbound from 28<sup>th</sup> Street to 17<sup>th</sup> Street**

- The three lanes heading into the F Street off-ramp will be progressively reduced to a single lane. Traffic control measures will begin to be placed on State Route 94 near 28<sup>th</sup> Street.

### **Tuesday, May 28 through Friday, May 31 (9 a.m. to 5 p.m.):**

#### **F Street: From Park Boulevard to 14<sup>th</sup> Street**

- One lane open

#### **F Street: From 14<sup>th</sup> Street to 15<sup>th</sup> Street**

- The street lanes on this segment of the street will be progressively reduced to one lane.

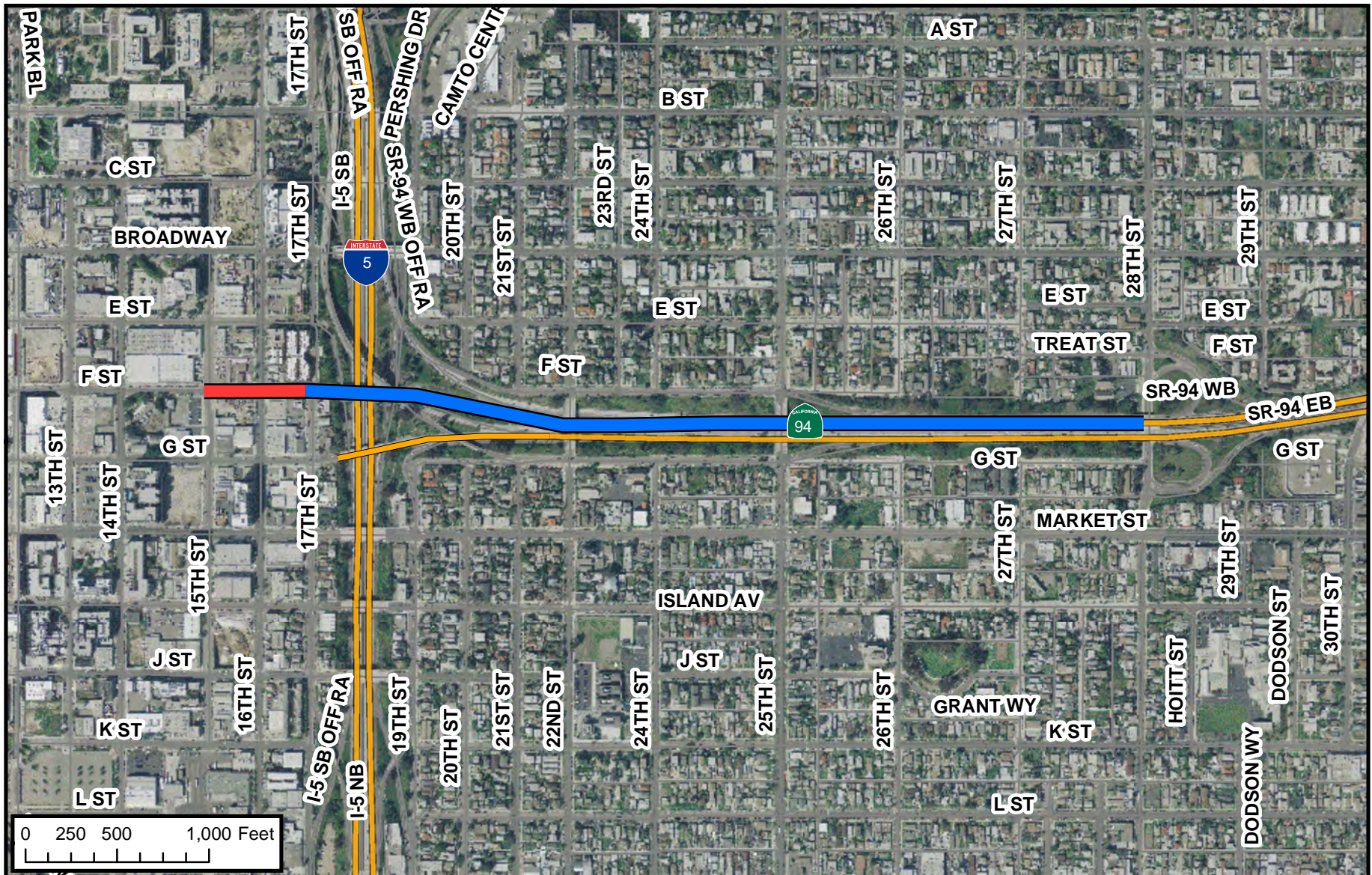
Thank you for your patience and understanding while work progresses on this emergency project. Every provision will be taken to quickly and efficiently complete the work.

### **For More Information:**

**Visit:** <http://www.sandiego.gov/cip/projectinfo/featuredprojects/fstreetproj.shtml>

**Email:** [engineering@sandiego.gov](mailto:engineering@sandiego.gov)

**Call:** Scott Robinson, Public Information Officer  
(619) 533-3749



**LEGEND**

- One lane open only.
- Traffic control measures tapering down to one lane.

## F Street Emergency Water Main Project


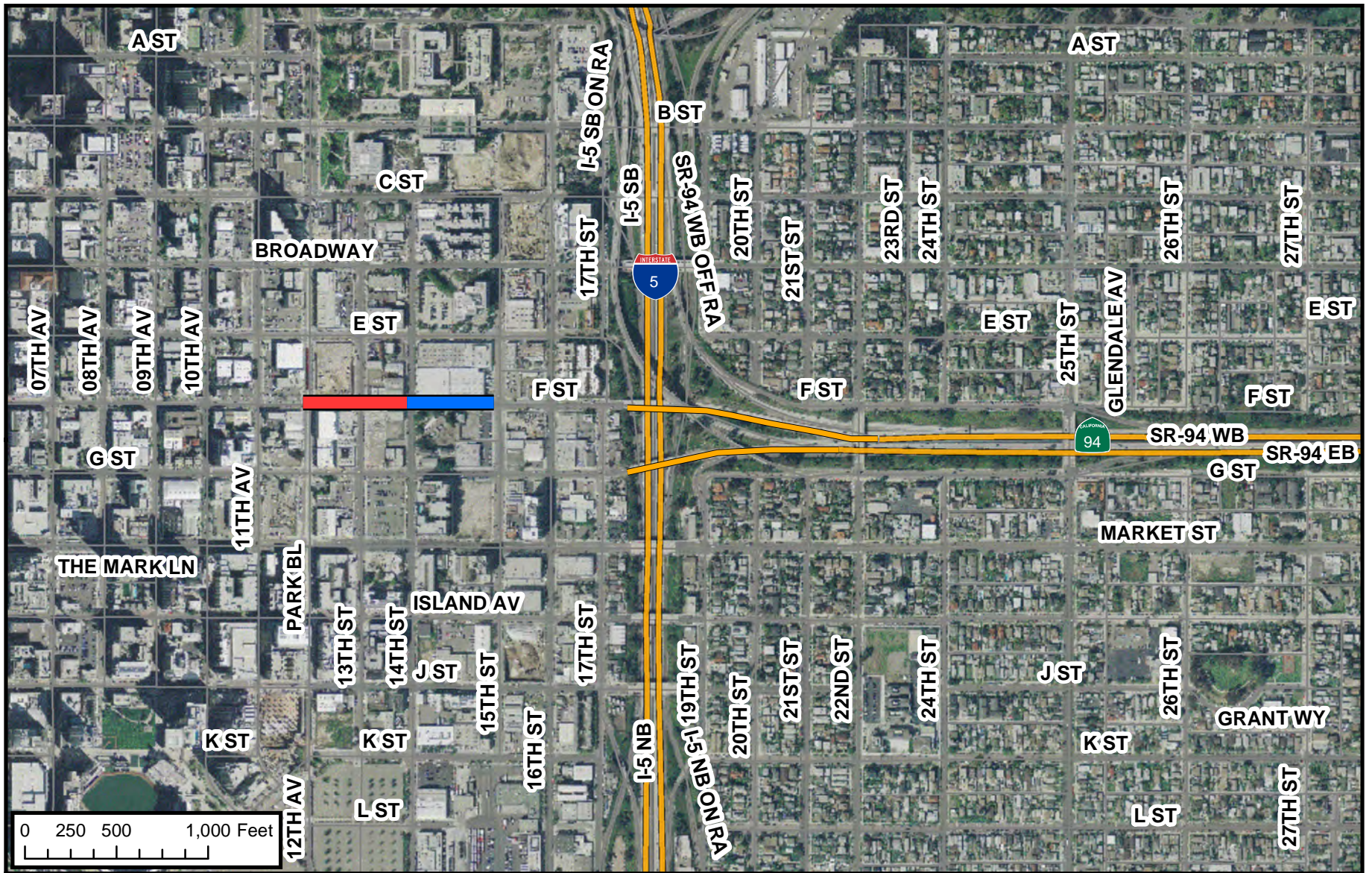
Traffic impacts for Monday, May 27 through Tuesday, May 28 (9 p.m. to 5 a.m.)



Week of May 27, 2013



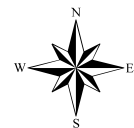
THIS MAP/DATA IS PROVIDED WITHOUT WARRANTY OF ANY KIND, EITHER EXPRESS OR IMPLIED, INCLUDING BUT NOT LIMITED TO, THE IMPLIED WARRANTIES OF MERCHANTABILITY AND FITNESS FOR A PARTICULAR PURPOSE. Note: This product may contain information from the SANDAG Regional Information System which cannot be reproduced without the written permission of SANDAG. This product may contain information reproduced with permission granted by RAND McNALLY & COMPANY® to SanGIS. This map is copyrighted by RAND McNALLY & COMPANY®. It is unlawful to copy or reproduce all or any part thereof, whether for personal use or resale, without the prior, written permission of RAND McNALLY & COMPANY®.



**LEGEND**

- One lane open only.
- Traffic control measures tapering down to one lane.

**F Street Emergency Water Main Project**  
 Traffic impacts for Tuesday, May 28 through Friday, May 31 (9 a.m. to 5 p.m.)



Week of May 27, 2013

THIS MAP/DATA IS PROVIDED WITHOUT WARRANTY OF ANY KIND, EITHER EXPRESS OR IMPLIED, INCLUDING BUT NOT LIMITED TO, THE IMPLIED WARRANTIES OF MERCHANTABILITY AND FITNESS FOR A PARTICULAR PURPOSE. Note: This product may contain information from the SANDAG Regional Information System which cannot be reproduced without the written permission of SANDAG. This product may contain information reproduced with permission granted by RAND McNALLY & COMPANY® to SanGIS. This map is copyrighted by RAND McNALLY & COMPANY®. It is unlawful to copy or reproduce all or any part thereof, whether for personal use or resale, without the prior, written permission of RAND McNALLY & COMPANY®.

