
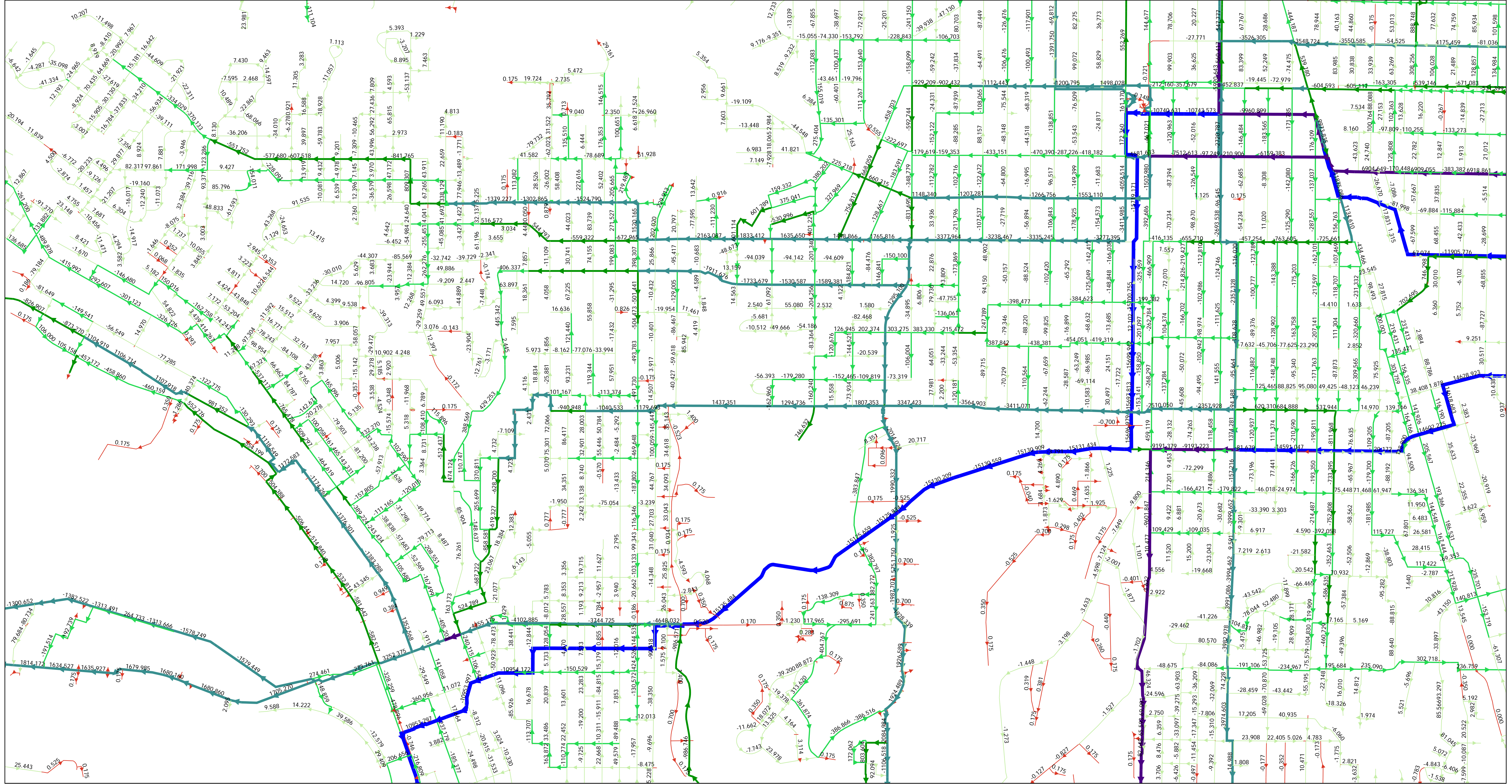


Exhibit B - 12 Upas Project Alt. 2 Pipe Flow



X,Y (Feet): 6295637.18, 1857102.93

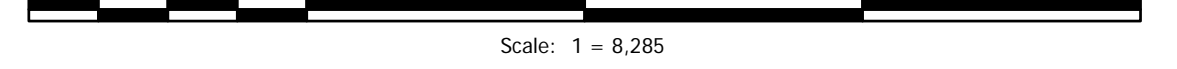


Legend	
Facilities Symbols	Facilities Color By
Nodes Symbols	Flow (gpm)
Polygons Symbols	Nodes Color By
	Facilities Annotation
	Pipe Flow
	Nodes Annotation
	Polygons Annotation

Flow (gpm)	Nodes Color
Not Applicable (26)	
< 1,000 (3817)	
1,000 - 10,000 (34730)	
100,000 - 500,000 (14346)	
500,000 - 1,000,000 (3053)	
1,000,000 - 5,000,000 (3266)	
5,000,000 - 10,000,000 (665)	
10,000,000 - 20,000,000 (645)	
20,000,000 - 30,000,000 (125)	
30,000,000 - 40,000,000 (41)	
> 40,000,000 (44)	

Model Path: C:\Stoner\Upas\2030_24hr_ZMDD_Alvarado_revised-Upas and University Alt2-temp.mdb

Model Description:



Scale: 1 = 8.285

Simulation Data:
State: Solved
Date: 8/29/2007

SynerGEE Water 4.5.0 (28 Mar 2010)

6/22/2010 4:52:36 PM

Model Coordinate System: NAD 1983 StatePlane California VI FIPS 0406 Feet