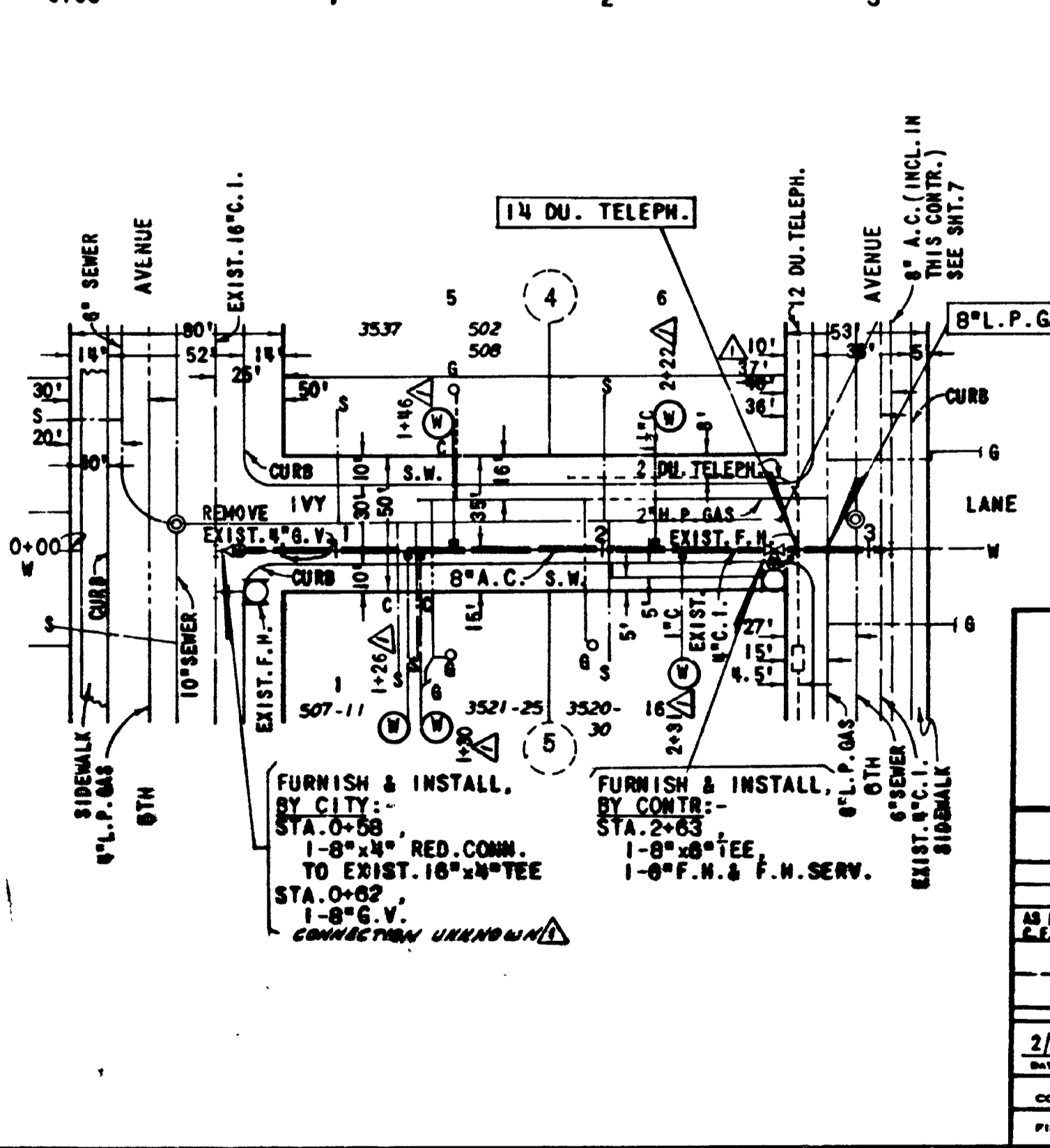
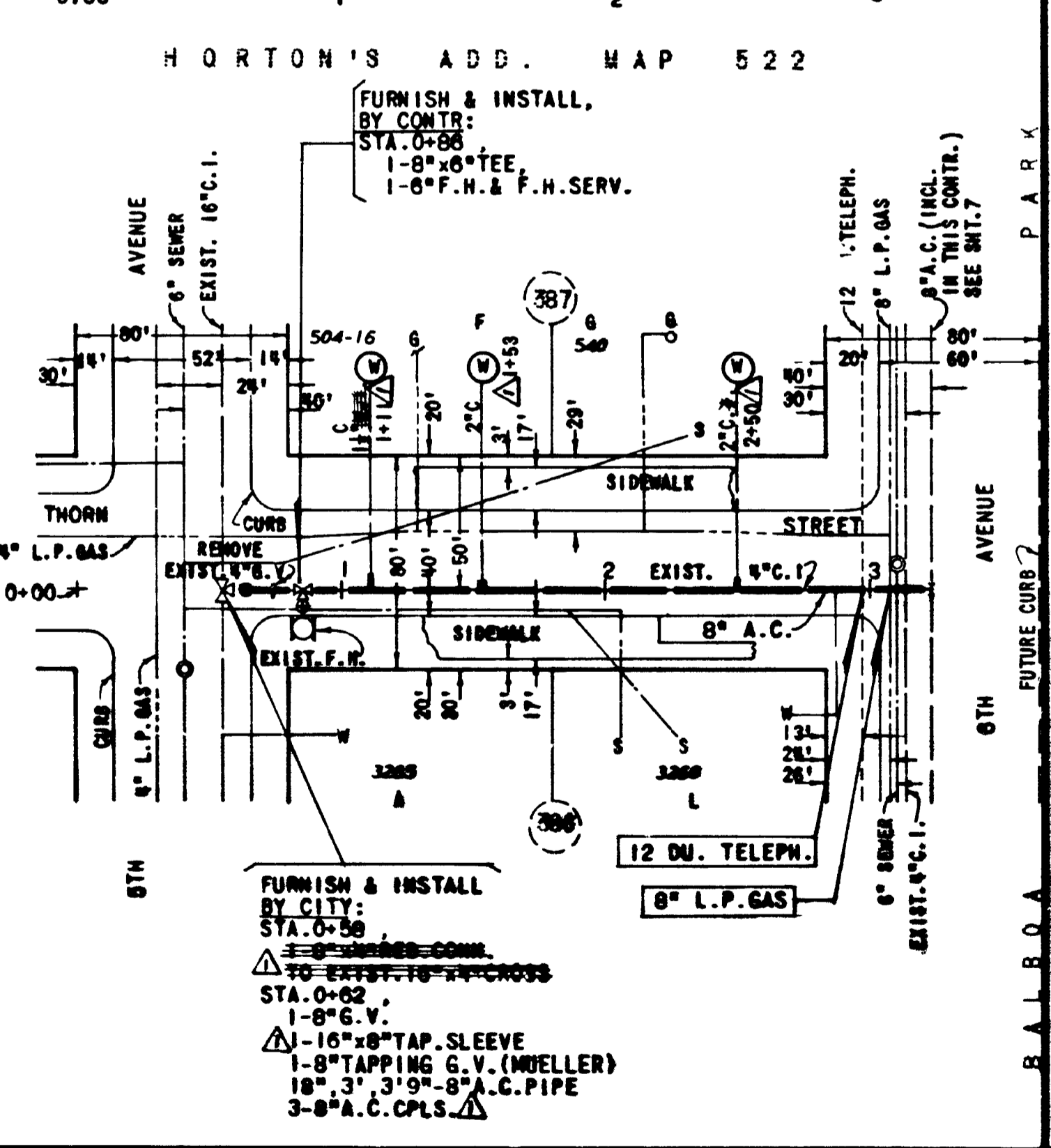
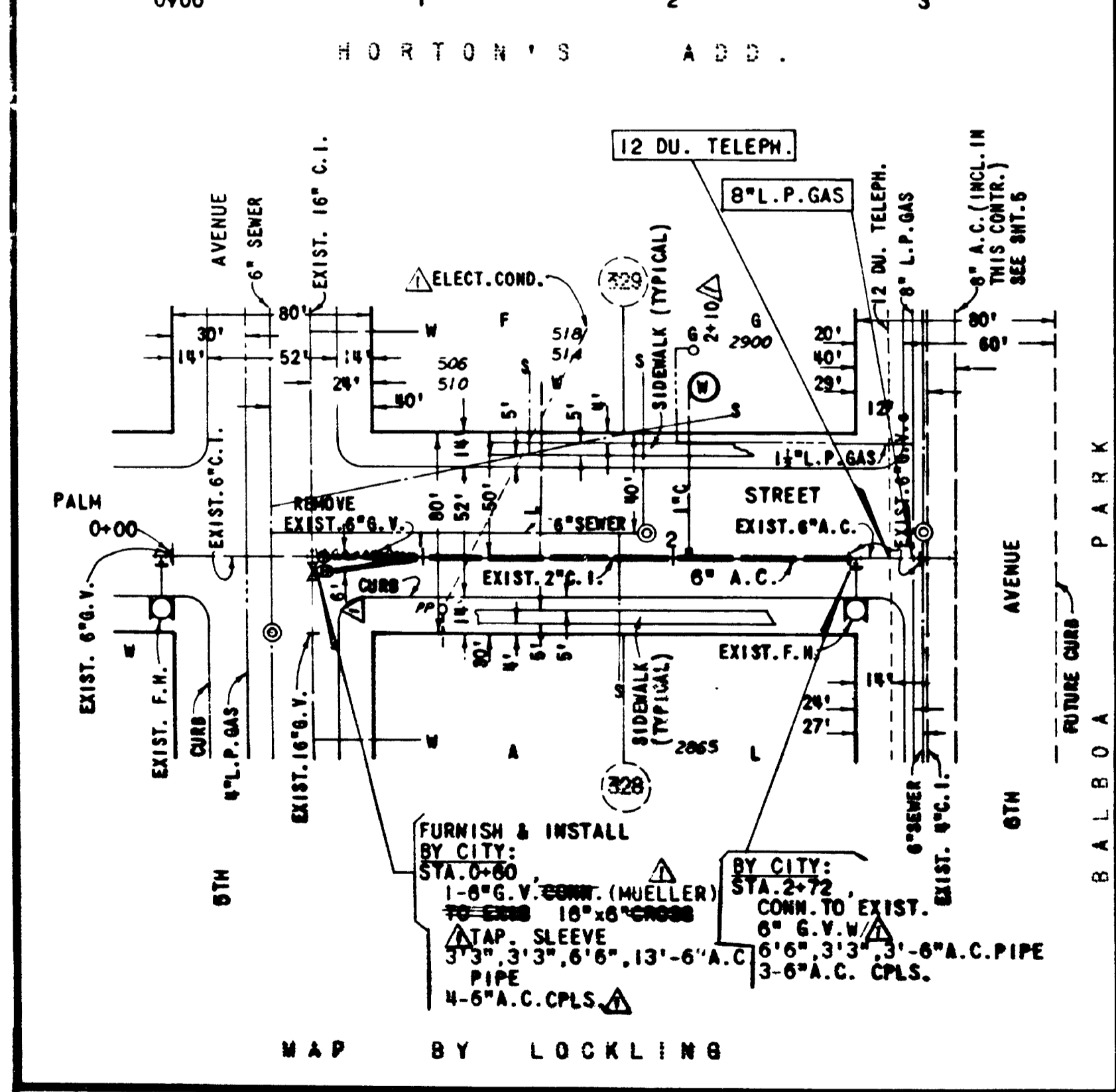


SCALE: 1" = 50' HORIZONTAL  
1" = 6' VERTICAL

BENCH MARKS: (MEAN SEA LEVEL DATUM)  
T.B.M. - P.K. G STA. 0+73 IVY LANE  
EL. 288.241  
R.M. - N.W. CP. 6TH AVE. & THORN ST.  
EL. 287.913

FOR REFERENCES, RETIREMENT &  
AS BUILT DATA SEE SHT. 2



SCALE: 1" = 50'

<p>6TH AVENUE PIPELINES PALM STREET 8" A.C. MAIN 5TH AVENUE TO 6TH AVENUE THORN STREET 8" A.C. MAIN 5TH AVENUE TO 6TH AVENUE IVY LANE 8" A.C. MAIN 5TH AVENUE TO 6TH AVENUE</p>		<p>ENGINEERING W. O. 48258</p> <p>INSOLVED JAN 21 1966</p>
<p>CITY OF SAN DIEGO ENGINEERING DEPARTMENT</p>		
<p>SHEET 10 OF 10 SHEETS</p>		
<p>NOV 18 1964</p>		<p>APPROVAL FOR DATE</p>
<p>DATE DESIGNED: 2/1/65</p>	<p>DATE CHECKED: 5/17/65</p>	<p>DATE APPROVED: 7/27/65</p>
<p>CONTR. R. M. S. ENGR. CONTR. INSP. MARTELL</p>	<p>FIELD BOOK 202-1719</p>	<p>11707-10-D</p>

AS BUILT

6 TH AVENUE PIPELINE