

** OFFICIAL CANVASS **
 SAN DIEGO COUNTY - GENERAL ELECTION
 NOVEMBER 7, 2000
 CITY OF SAN DIEGO

Page 919 - MAYOR, PROP C

CANDIDATES:

Ron Roberts
 Dick Murphy

		MAYOR					PROP C-Modify Height Limit for Gateway Project.					
		R O B E R T S					M U R P H Y			M U R P H Y		
		b l o c a l r e s i d e n t s					r e s i d e n t s			r e s i d e n t s		
		S					S			S		
		%					%			%		
RANCHO BERNAR	105000	1,046	423	122	30.65	276	69.35	233	68.73	106	31.27	
RANCHO BERNAR	105020	851	324	97	31.29	213	68.71	188	72.31	72	27.69	
RANCHO BERNAR	105040	1,036	402	114	29.61	271	70.39	231	71.30	93	28.70	
RANCHO BERNAR	105050	621	344	133	40.43	196	59.57	199	76.83	60	23.17	
RANCHO BERNAR	105100	1,004	483	191	42.26	261	57.74	263	66.08	135	33.92	
RANCHO BERNAR	105110	948	459	155	35.80	278	64.20	286	74.87	96	25.13	
RANCHO BERNAR	105380	1,004	507	204	43.31	267	56.69	264	65.19	141	34.81	
RANCHO BERNAR	105390	929	399	132	34.65	249	65.35	256	76.65	78	23.35	
RANCHO BERNAR	105410	916	482	181	41.32	257	58.68	244	64.72	133	35.28	
RANCHO BERNAR	105420	915	376	141	40.29	209	59.71	190	67.62	91	32.38	
RANCHO BERNAR	105430	616	335	129	40.69	188	59.31	204	76.69	62	23.31	
RANCHO BERNAR	105440	783	329	131	42.39	178	57.61	168	64.12	94	35.88	
RANCHO BERNAR	105450	562	251	81	33.89	158	66.11	136	67.00	67	33.00	
RANCHO BERNAR	105460	272	114	60	60.00	40	40.00	59	66.29	30	33.71	
RANCHO BERNAR	105510	1,049	436	148	35.41	270	64.59	234	66.86	116	33.14	
RANCHO BERNAR	105800	871	411	147	38.18	238	61.82	211	66.77	105	33.23	
RANCHO BERNAR	105910	737	327	108	33.75	212	66.25	198	72.79	74	27.21	
RANCHO BERNAR	106050	1,187	534	219	45.44	263	54.56	290	70.90	119	29.10	
RANCHO BERNAR	106100	899	437	155	38.94	243	61.06	218	64.31	121	35.69	
RANCHO BERNAR	106130	690	322	109	36.09	193	63.91	191	70.74	79	29.26	

RANCHO BERNAR	106200	956	386	126	35.20	232	64.80	198	68.04	93	31.96
RANCHO BERNAR	106360	874	392	164	45.05	200	54.95	221	70.61	92	29.39
RANCHO BERNAR	106400	716	355	149	46.27	173	53.73	181	64.41	100	35.59
RANCHO BERNAR	106420	650	339	123	39.30	190	60.70	191	69.20	85	30.80
RANCHO BERNAR	106430	982	507	242	50.73	235	49.27	284	66.82	141	33.18
RANCHO BERNAR	106440	572	198	53	29.44	127	70.56	112	76.19	35	23.81
RANCHO BERNAR	106490	724	410	169	43.90	216	56.10	203	63.64	116	36.36
RANCHO BERNAR	106500	657	387	161	43.87	206	56.13	240	75.24	79	24.76
RANCHO BERNAR	106520	999	513	209	45.04	255	54.96	251	64.03	141	35.97
RANCHO BERNAR	106530	1,033	568	251	49.12	260	50.88	326	72.28	125	27.72
RANCHO BERNAR	106550	750	404	154	41.29	219	58.71	217	68.89	98	31.11
RANCHO BERNAR	106570	566	275	133	49.81	134	50.19	161	73.85	57	26.15
RHO PENASQUIT	110000	1,148	621	284	48.38	303	51.62	347	71.11	141	28.89
RHO PENASQUIT	110010	886	508	219	46.70	250	53.30	281	69.04	126	30.96
RHO PENASQUIT	110020	999	544	254	51.00	244	49.00	279	66.91	138	33.09
RHO PENASQUIT	110050	870	444	180	43.90	230	56.10	235	66.20	120	33.80
RHO PENASQUIT	110070	955	530	231	47.05	260	52.95	273	63.93	154	36.07
RHO PENASQUIT	110100	967	594	245	44.22	309	55.78	314	66.53	158	33.47
RHO PENASQUIT	110120	909	560	263	49.91	264	50.09	314	70.88	129	29.12
RHO PENASQUIT	110140	959	528	236	48.96	246	51.04	274	65.71	143	34.29
RHO PENASQUIT	110150	926	493	234	51.09	224	48.91	260	67.01	128	32.99
RHO PENASQUIT	110200	733	412	167	43.49	217	56.51	243	70.23	103	29.77
RHO PENASQUIT	110240	328	183	86	50.00	86	50.00	108	73.97	38	26.03
RHO PENASQUIT	110310	511	255	107	45.15	130	54.85	130	66.67	65	33.33

Page 920

MAYOR

PROP C-Modify Height Limit for Gateway Project.

	R	O	B	E	R	T	S	%	M	U	R	P	H	Y	%	Y	E	S	%	N	O	%
RHO PENASQUIT	110320	501	293	142	53.79	122	46.21	124	58.77	87	41.23											
RHO PENASQUIT	110350	826	410	198	52.38	180	47.62	217	65.36	115	34.64											
RHO PENASQUIT	110380	1,067	509	239	50.10	238	49.90	277	66.11	142	33.89											
RHO PENASQUIT	110420	593	381	151	41.83	210	58.17	204	66.23	104	33.77											
RHO PENASQUIT	110430	860	498	215	46.84	244	53.16	266	70.00	114	30.00											
RHO PENASQUIT	110450	1,187	680	277	43.83	355	56.17	349	67.37	169	32.63											
RHO PENASQUIT	110460	805	436	210	51.47	198	48.53	226	67.06	111	32.94											
RHO PENASQUIT	110490	590	347	171	53.61	148	46.39	184	68.15	86	31.85											

RHO PENASQUIT	110510	631	330	168	54.02	143	45.98	175	67.31	85	32.69
RHO PENASQUIT	110520	808	491	231	49.36	237	50.64	271	69.49	119	30.51
RHO PENASQUIT	110530	1,011	531	236	47.29	263	52.71	305	69.63	133	30.37
RHO PENASQUIT	110550	983	580	237	42.78	317	57.22	340	71.43	136	28.57
RHO PENASQUIT	110560	1,212	713	330	49.11	342	50.89	358	67.55	172	32.45
RHO PENASQUIT	110580	1,007	497	232	53.21	204	46.79	268	68.02	126	31.98
RHO PENASQUIT	110610	1,015	597	272	49.19	281	50.81	348	74.52	119	25.48
RHO PENASQUIT	110620	729	400	195	52.00	180	48.00	206	64.78	112	35.22
RHO PENASQUIT	110640	1,076	609	273	47.56	301	52.44	368	74.80	124	25.20
RHO PENASQUIT	110670	764	467	194	45.01	237	54.99	279	72.66	105	27.34
RHO PENASQUIT	110680	746	431	188	45.52	225	54.48	264	73.74	94	26.26
RHO PENASQUIT	110690	751	448	173	41.00	249	59.00	259	70.77	107	29.23
RHO PENASQUIT	110700	671	441	188	44.76	232	55.24	238	65.03	128	34.97
RHO PENASQUIT	110730	655	383	185	51.68	173	48.32	208	67.31	101	32.69
RHO PENASQUIT	110740	634	332	133	41.43	188	58.57	214	78.97	57	21.03
RHO PENASQUIT	110750	582	353	123	37.27	207	62.73	201	72.56	76	27.44
RHO PENASQUIT	110760	531	325	140	45.45	168	54.55	179	67.29	87	32.71
RHO PENASQUIT	110770	694	408	178	45.29	215	54.71	230	68.86	104	31.14
RHO PENASQUIT	110780	838	494	190	40.86	275	59.14	277	72.32	106	27.68
RHO PENASQUIT	111110	1,240	760	338	47.67	371	52.33	457	75.16	151	24.84
RHO PENASQUIT	111170	1,361	940	467	54.62	388	45.38	516	71.17	209	28.83
DEL MAR HEIGH	115030	1,361	789	329	46.73	375	53.27	404	68.01	190	31.99
DEL MAR HEIGH	115040	687	389	168	45.28	203	54.72	220	72.61	83	27.39
DEL MAR HEIGH	115050	930	548	219	45.63	261	54.37	302	74.57	103	25.43
DEL MAR HEIGH	115060	1,056	607	254	45.68	302	54.32	333	71.61	132	28.39
DEL MAR HEIGH	115070	794	418	185	47.31	206	52.69	239	71.56	95	28.44
DEL MAR HEIGH	115090	1,306	715	324	48.72	341	51.28	409	72.13	158	27.87
DEL MAR HEIGH	115100	931	536	219	43.37	286	56.63	311	73.00	115	27.00
DEL MAR HEIGH	115120	336	180	72	43.64	93	56.36	103	70.07	44	29.93
DEL MAR HEIGH	115130	638	417	179	46.13	209	53.87	242	71.18	98	28.82
DEL MAR HEIGH	115150	919	471	179	41.72	250	58.28	246	70.49	103	29.51
DEL MAR HEIGH	115170	529	327	128	43.54	166	56.46	192	74.42	66	25.58
DEL MAR HEIGH	115190	651	393	180	48.65	190	51.35	213	66.77	106	33.23
DEL MAR HEIGH	115200	899	536	239	48.19	257	51.81	305	71.10	124	28.90
DEL MAR HEIGH	115220	788	455	158	37.35	265	62.65	264	71.74	104	28.26
DEL MAR HEIGH	115230	601	358	158	47.31	176	52.69	201	69.55	88	30.45

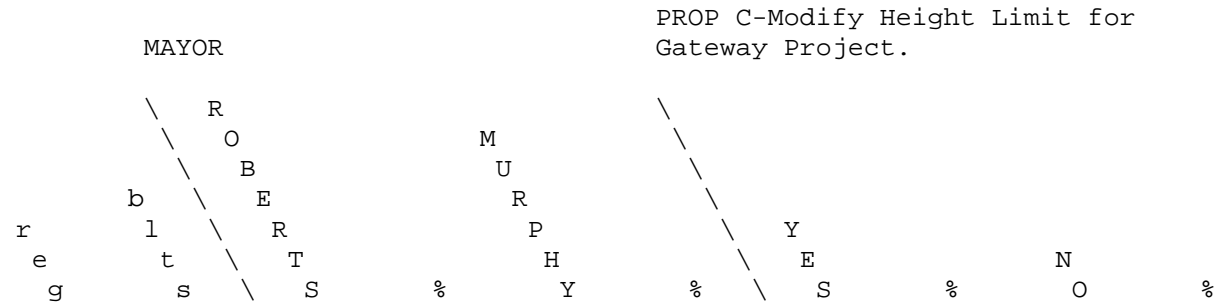
MAYOR

PROP C-Modify Height Limit for Gateway Project.

		R O B E R T S				M U R P H Y				Y E S N O			
	g	s	T	S	%	Y	%	S	%	O	%		
DEL MAR HEIGH	115250	616	371	158	46.20	184	53.80	198	64.50	109	35.50		
DEL MAR HEIGH	115290	1,197	576	217	45.97	255	54.03	313	72.79	117	27.21		
DEL MAR HEIGH	115300	705	403	157	42.78	210	57.22	224	69.57	98	30.43		
DEL MAR HEIGH	115310	558	341	119	37.42	199	62.58	211	73.26	77	26.74		
DEL MAR HEIGH	115390	1,119	656	289	46.99	326	53.01	381	73.41	138	26.59		
DEL MAR HEIGH	115460	956	576	258	49.33	265	50.67	337	73.74	120	26.26		
UNIVERSITY N	120000	1,185	629	222	44.85	273	55.15	301	66.30	153	33.70		
UNIVERSITY N	120010	1,155	546	203	45.52	243	54.48	240	65.22	128	34.78		
UNIVERSITY N	120020	963	457	184	47.42	204	52.58	224	68.50	103	31.50		
UNIVERSITY N	120030	1,044	523	223	48.80	234	51.20	283	70.05	121	29.95		
UNIVERSITY N	120040	1,386	746	210	51.09	201	48.91	217	60.61	141	39.39		
UNIVERSITY N	120060	1,014	574	139	40.29	206	59.71	191	61.61	119	38.39		
UNIVERSITY N	120080	1,338	687	253	45.02	309	54.98	324	66.26	165	33.74		
UNIVERSITY N	120110	900	458	179	47.61	197	52.39	228	70.59	95	29.41		
UNIVERSITY N	120120	841	396	169	48.15	182	51.85	228	76.25	71	23.75		
UNIVERSITY N	120140	1,057	529	228	51.94	211	48.06	238	65.21	127	34.79		
UNIVERSITY N	120150	713	350	147	47.88	160	52.12	168	63.64	96	36.36		
UNIVERSITY N	120160	895	508	218	47.70	239	52.30	264	67.18	129	32.82		
UNIVERSITY N	120170	1,269	622	242	46.18	282	53.82	308	68.14	144	31.86		
UNIVERSITY N	120190	1,086	524	231	48.02	250	51.98	266	68.91	120	31.09		
UNIVERSITY N	120200	1,052	496	198	47.94	215	52.06	230	64.25	128	35.75		
UNIVERSITY N	120240	851	484	192	43.84	246	56.16	258	67.54	124	32.46		
UNIVERSITY N	120270	910	501	222	49.55	226	50.45	246	65.95	127	34.05		
UNIVERSITY N	120310	840	388	169	50.60	165	49.40	192	67.61	92	32.39		
UNIVERSITY N	120320	888	463	193	50.39	190	49.61	233	69.35	103	30.65		
LA JOLLA	125000	668	341	138	44.66	171	55.34	187	73.05	69	26.95		
LA JOLLA	125050	690	374	156	43.58	202	56.42	205	67.21	100	32.79		
LA JOLLA	125150	1,026	478	161	36.67	278	63.33	264	68.75	120	31.25		
LA JOLLA	125260	1,002	472	214	50.12	213	49.88	240	68.38	111	31.62		
LA JOLLA	125300	1,034	415	158	42.25	216	57.75	215	69.35	95	30.65		
LA JOLLA	125550	1,059	577	230	44.57	286	55.43	274	64.32	152	35.68		

LA JOLLA	125600	885	456	171	41.30	243	58.70	236	66.11	121	33.89
LA JOLLA	125750	1,030	536	202	41.65	283	58.35	258	64.99	139	35.01
LA JOLLA	125850	892	508	183	38.69	290	61.31	275	66.59	138	33.41
LA JOLLA	126050	768	420	151	37.84	248	62.16	244	70.11	104	29.89
LA JOLLA	126250	833	493	195	42.12	268	57.88	270	67.84	128	32.16
LA JOLLA	126350	654	343	124	38.27	200	61.73	191	66.09	98	33.91
LA JOLLA	126400	603	375	148	40.66	216	59.34	216	67.50	104	32.50
LA JOLLA	126550	776	441	143	33.73	281	66.27	257	69.65	112	30.35
LA JOLLA	126650	839	387	150	40.43	221	59.57	239	77.10	71	22.90
LA JOLLA	126700	1,101	564	173	31.80	371	68.20	317	68.61	145	31.39
LA JOLLA	126990	742	361	125	37.09	212	62.91	207	69.00	93	31.00
LA JOLLA	127010	865	450	174	42.44	236	57.56	250	68.68	114	31.32
LA JOLLA	127060	702	301	122	41.22	174	58.78	195	77.38	57	22.62

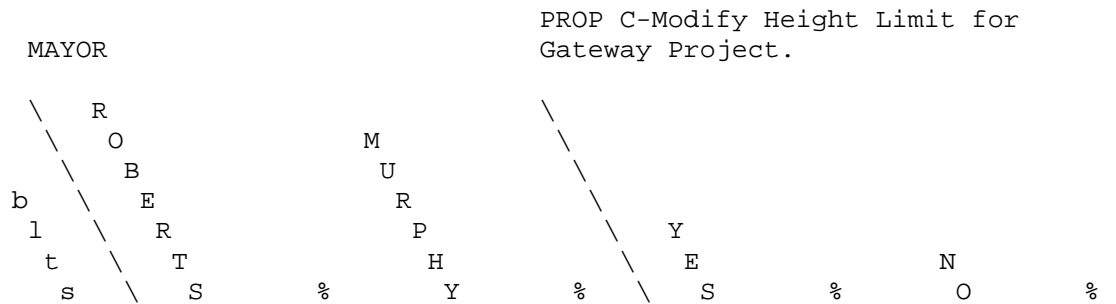
Page 922



LA JOLLA	127210	987	528	205	41.00	295	59.00	303	71.29	122	28.71
LA JOLLA	127250	652	332	115	36.16	203	63.84	198	68.75	90	31.25
LA JOLLA	127300	1,095	569	224	41.40	317	58.60	331	72.59	125	27.41
LA JOLLA	127410	866	515	198	41.34	281	58.66	294	71.36	118	28.64
LA JOLLA	127600	663	353	140	41.06	201	58.94	210	70.71	87	29.29
LA JOLLA	127700	515	269	98	40.16	146	59.84	138	65.71	72	34.29
MIRA MESA	130030	1,085	580	227	44.16	287	55.84	289	65.09	155	34.91
MIRA MESA	130090	851	460	210	48.50	223	51.50	268	73.42	97	26.58
MIRA MESA	130100	1,038	469	209	48.49	222	51.51	248	63.59	142	36.41
MIRA MESA	130190	713	351	153	48.11	165	51.89	194	68.31	90	31.69
MIRA MESA	130200	1,027	520	236	48.86	247	51.14	299	68.11	140	31.89
MIRA MESA	130210	928	464	229	52.89	204	47.11	267	72.16	103	27.84
MIRA MESA	130230	952	501	194	40.93	280	59.07	301	69.68	131	30.32
MIRA MESA	130240	1,016	503	230	48.63	243	51.37	272	63.70	155	36.30
MIRA MESA	130270	1,170	572	274	51.80	255	48.20	324	70.28	137	29.72
MIRA MESA	130280	1,063	478	235	52.93	209	47.07	252	64.45	139	35.55
MIRA MESA	130300	1,071	491	221	47.63	243	52.37	283	69.53	124	30.47

MIRA MESA	130320	1,012	477	208	48.26	223	51.74	280	73.68	100	26.32
MIRA MESA	130350	1,031	542	241	47.53	266	52.47	307	67.92	145	32.08
MIRA MESA	130370	589	337	146	45.48	175	54.52	206	71.53	82	28.47
MIRA MESA	130380	781	434	201	48.79	211	51.21	257	69.09	115	30.91
MIRA MESA	130400	758	414	207	52.27	189	47.73	216	63.91	122	36.09
MIRA MESA	130410	772	411	193	48.98	201	51.02	209	61.83	129	38.17
MIRA MESA	130420	742	370	183	52.89	163	47.11	189	62.79	112	37.21
MIRA MESA	130430	1,005	554	261	50.68	254	49.32	307	67.92	145	32.08
MIRA MESA	130460	826	446	229	55.99	180	44.01	243	67.13	119	32.87
MIRA MESA	130470	750	420	207	52.41	188	47.59	247	70.77	102	29.23
MIRA MESA	130480	670	306	141	48.45	150	51.55	164	65.34	87	34.66
MIRA MESA	130500	955	482	247	53.81	212	46.19	278	68.14	130	31.86
MIRA MESA	130510	1,171	561	258	49.43	264	50.57	303	65.73	158	34.27
MIRA MESA	130530	1,144	590	290	51.79	270	48.21	337	67.00	166	33.00
MIRA MESA	130560	1,434	683	327	51.33	310	48.67	363	63.91	205	36.09
MIRA MESA	130590	1,335	600	271	49.18	280	50.82	317	64.56	174	35.44
MIRA MESA	130610	1,202	621	291	50.00	291	50.00	315	60.23	208	39.77
MIRA MESA	130630	907	418	202	51.01	194	48.99	224	65.88	116	34.12
MIRA MESA	130640	558	260	129	55.13	105	44.87	146	69.19	65	30.81
MIRA MESA	130690	955	506	250	52.74	224	47.26	273	63.49	157	36.51
MIRA MESA	130710	1,040	540	229	45.26	277	54.74	300	65.93	155	34.07
MIRA MESA	130800	1,026	502	252	53.85	216	46.15	268	61.61	167	38.39
MIRA MESA	130820	1,139	563	265	50.77	257	49.23	298	65.64	156	34.36
MIRA MESA	130850	961	419	194	52.43	176	47.57	212	64.83	115	35.17
POMERADO	135000	843	419	168	42.00	232	58.00	253	71.67	100	28.33
POMERADO	135010	538	299	130	45.45	156	54.55	171	68.67	78	31.33
POMERADO	135020	712	449	160	37.38	268	62.62	264	70.97	108	29.03

Page 923



POMERADO	135030	785	437	171	40.52	251	59.48	262	73.39	95	26.61
POMERADO	135050	1,103	540	253	50.10	252	49.90	289	65.53	152	34.47
POMERADO	135060	605	322	136	45.03	166	54.97	177	65.80	92	34.20
POMERADO	135070	979	544	250	47.80	273	52.20	332	70.79	137	29.21

POMERADO	135080	903	515	223	45.79	264	54.21	307	72.07	119	27.93
POMERADO	135100	748	427	217	55.22	176	44.78	243	73.19	89	26.81
POMERADO	135110	1,259	734	316	45.21	383	54.79	440	71.90	172	28.10
POMERADO	135120	904	469	194	45.12	236	54.88	260	67.89	123	32.11
POMERADO	135130	694	377	161	45.48	193	54.52	227	74.92	76	25.08
POMERADO	135180	805	467	199	45.75	236	54.25	247	68.04	116	31.96
POMERADO	135190	668	402	206	53.65	178	46.35	241	70.26	102	29.74
POMERADO	135200	1,060	560	236	44.61	293	55.39	303	68.40	140	31.60
POMERADO	135210	699	436	187	44.74	231	55.26	238	67.81	113	32.19
POMERADO	135220	1,010	556	221	42.66	297	57.34	307	70.25	130	29.75
POMERADO	135230	820	481	206	45.27	249	54.73	290	78.17	81	21.83
POMERADO	135240	758	477	201	43.89	257	56.11	284	71.72	112	28.28
POMERADO	135250	658	364	162	46.82	184	53.18	191	67.49	92	32.51
POMERADO	135260	592	412	200	51.28	190	48.72	240	71.22	97	28.78
POMERADO	135420	1,153	675	276	42.53	373	57.47	432	76.73	131	23.27
UNIVERSITY S	145000	457	293	124	45.93	146	54.07	155	64.58	85	35.42
UNIVERSITY S	145010	973	561	245	46.49	282	53.51	275	59.27	189	40.73
UNIVERSITY S	145100	761	409	164	44.93	201	55.07	217	71.15	88	28.85
UNIVERSITY S	145200	555	353	151	45.21	183	54.79	213	72.95	79	27.05
UNIVERSITY S	145500	862	446	153	36.87	262	63.13	275	75.76	88	24.24
UNIVERSITY S	145800	1,018	546	226	43.71	291	56.29	323	72.42	123	27.58
UNIVERSITY S	145900	779	338	127	40.06	190	59.94	207	73.93	73	26.07
UNIVERSITY S	145920	1,086	639	238	39.87	359	60.13	341	66.34	173	33.66
UNIVERSITY S	146000	1,006	534	216	43.29	283	56.71	307	68.99	138	31.01
UNIVERSITY S	146600	562	316	118	38.94	185	61.06	191	69.45	84	30.55
UNIVERSITY S	146800	881	483	192	43.24	252	56.76	260	65.16	139	34.84
UNIVERSITY S	147100	973	535	196	38.06	319	61.94	330	74.16	115	25.84
CLAIREMONT N	150100	932	465	182	42.13	250	57.87	220	58.36	157	41.64
CLAIREMONT N	150110	994	567	255	48.48	271	51.52	283	61.12	180	38.88
CLAIREMONT N	150200	834	443	164	39.71	249	60.29	241	66.94	119	33.06
CLAIREMONT N	150410	1,124	581	237	43.33	310	56.67	340	69.82	147	30.18
CLAIREMONT N	150600	873	534	210	41.83	292	58.17	322	71.40	129	28.60
CLAIREMONT N	151200	785	412	189	48.46	201	51.54	229	66.76	114	33.24
CLAIREMONT N	151400	836	516	213	43.56	276	56.44	286	67.14	140	32.86
CLAIREMONT N	151800	1,161	704	278	41.74	388	58.26	395	66.16	202	33.84
CLAIREMONT N	152000	953	493	218	47.08	245	52.92	258	61.72	160	38.28
CLAIREMONT N	152200	997	502	248	52.77	222	47.23	252	59.72	170	40.28
CLAIREMONT N	152410	348	141	67	50.00	67	50.00	78	62.90	46	37.10
CLAIREMONT N	152600	476	240	118	51.53	111	48.47	113	58.85	79	41.15
CLAIREMONT N	152800	1,020	532	225	44.29	283	55.71	281	62.72	167	37.28

MAYOR

PROP C-Modify Height Limit for Gateway Project.

		R O B E R T				M U R P H				Y E N			
		g	s	S	%	Y	%	S	%	O	%		
CLAIREMONT	N	153600	1,143	620	241	41.41	341	58.59	329	64.13	184	35.87	
CLAIREMONT	N	154200	1,045	475	229	51.58	215	48.42	238	58.48	169	41.52	
CLAIREMONT	N	154800	743	467	181	40.77	263	59.23	269	69.87	116	30.13	
CLAIREMONT	N	155200	955	537	242	47.45	268	52.55	298	66.37	151	33.63	
CLAIREMONT	N	155500	429	255	90	36.73	155	63.27	157	71.36	63	28.64	
CLAIREMONT	E	160000	1,059	566	254	46.44	293	53.56	328	68.19	153	31.81	
CLAIREMONT	E	160300	728	410	162	41.33	230	58.67	224	64.55	123	35.45	
CLAIREMONT	E	160310	854	455	183	42.07	252	57.93	273	71.28	110	28.72	
CLAIREMONT	E	160400	897	480	217	46.07	254	53.93	266	65.84	138	34.16	
CLAIREMONT	E	160510	728	345	149	44.74	184	55.26	176	64.71	96	35.29	
CLAIREMONT	E	160700	808	486	198	42.49	268	57.51	268	63.81	152	36.19	
CLAIREMONT	E	160800	661	306	156	54.55	130	45.45	150	60.73	97	39.27	
CLAIREMONT	E	160810	673	377	185	53.47	161	46.53	229	70.90	94	29.10	
CLAIREMONT	E	160900	701	380	168	46.54	193	53.46	201	64.01	113	35.99	
CLAIREMONT	E	161000	427	240	99	43.04	131	56.96	148	70.48	62	29.52	
CLAIREMONT	E	161100	1,228	586	241	43.98	307	56.02	306	64.56	168	35.44	
CLAIREMONT	E	161130	486	246	92	42.59	124	57.41	125	66.14	64	33.86	
CLAIREMONT	E	161200	1,229	514	236	51.30	224	48.70	256	63.68	146	36.32	
CLAIREMONT	E	161210	592	317	164	54.30	138	45.70	166	62.64	99	37.36	
CLAIREMONT	E	161300	984	549	247	47.96	268	52.04	293	64.11	164	35.89	
CLAIREMONT	E	161400	988	525	219	44.15	277	55.85	278	62.33	168	37.67	
CLAIREMONT	E	161500	1,126	565	252	47.46	279	52.54	294	62.69	175	37.31	
CLAIREMONT	E	161700	574	324	127	41.64	178	58.36	146	53.48	127	46.52	
CLAIREMONT	E	161900	553	303	134	46.37	155	53.63	174	65.91	90	34.09	
CLAIREMONT	E	162100	749	397	154	42.08	212	57.92	217	66.56	109	33.44	
CLAIREMONT	E	162200	641	345	148	45.68	176	54.32	177	62.11	108	37.89	
CLAIREMONT	E	162500	1,127	541	247	48.24	265	51.76	283	61.79	175	38.21	
CLAIREMONT	E	162600	1,069	556	225	43.19	296	56.81	317	68.32	147	31.68	
CLAIREMONT	E	163000	1,105	551	225	42.69	302	57.31	292	64.04	164	35.96	
CLAIREMONT	E	163110	634	336	152	48.41	162	51.59	164	58.99	114	41.01	
CLAIREMONT	E	163200	1,047	544	234	45.00	286	55.00	263	58.06	190	41.94	

SAN CARLOS	176400	1,099	616	228	39.11	355	60.89	351	67.11	172	32.89
SAN CARLOS	176510	910	474	177	38.99	277	61.01	272	70.28	115	29.72
SAN CARLOS	176800	875	465	163	36.88	279	63.12	239	62.08	146	37.92
SAN CARLOS	177300	440	220	70	33.18	141	66.82	130	69.52	57	30.48
SAN CARLOS	177310	867	438	167	40.83	242	59.17	221	66.57	111	33.43
SAN CARLOS	177400	1,074	565	161	29.60	383	70.40	329	69.12	147	30.88
NAVAJO	180100	541	308	97	32.33	203	67.67	189	72.14	73	27.86
NAVAJO	180400	741	387	117	31.62	253	68.38	252	79.00	67	21.00
NAVAJO	180600	1,019	556	149	27.49	393	72.51	328	69.34	145	30.66
NAVAJO	180700	576	308	135	46.55	155	53.45	169	69.26	75	30.74
NAVAJO	180800	615	338	105	31.82	225	68.18	223	75.34	73	24.66
NAVAJO	180910	853	457	134	30.32	308	69.68	273	75.21	90	24.79
NAVAJO	180920	945	539	156	30.41	357	69.59	307	68.53	141	31.47
NAVAJO	181030	574	338	101	31.56	219	68.44	211	72.01	82	27.99
NAVAJO	181040	936	472	175	39.06	273	60.94	255	65.72	133	34.28
NAVAJO	181100	572	334	106	33.44	211	66.56	179	62.15	109	37.85
NAVAJO	181200	820	385	108	29.03	264	70.97	232	72.73	87	27.27
NAVAJO	181210	571	317	106	34.75	199	65.25	183	71.76	72	28.24
NAVAJO	181600	879	433	120	28.57	300	71.43	272	74.32	94	25.68
NAVAJO	181710	556	297	136	49.28	140	50.72	157	63.82	89	36.18
NAVAJO	181800	675	399	136	35.14	251	64.86	229	70.03	98	29.97
NAVAJO	181810	871	455	138	31.65	298	68.35	263	69.03	118	30.97
NAVAJO	182300	974	569	200	36.50	348	63.50	320	66.67	160	33.33
NAVAJO	182330	348	189	61	33.89	119	66.11	98	64.47	54	35.53
NAVAJO	182410	790	412	152	37.44	254	62.56	233	66.95	115	33.05
NAVAJO	183100	662	319	121	39.93	182	60.07	151	59.22	104	40.78

Page 926

MAYOR

b
 r
 e
 g
 l
 t
 s
 R
 O
 B
 E
 R
 T
 S
 %

PROP C-Modify Height Limit for Gateway Project.

M
 U
 R
 P
 H
 Y
 %
 Y
 E
 S
 %
 N
 O
 %

NAVAJO	183700	937	484	166	36.56	288	63.44	262	65.83	136	34.17
NAVAJO	183900	1,088	522	170	33.93	331	66.07	287	68.17	134	31.83
NAVAJO	184500	547	292	111	39.64	169	60.36	165	69.33	73	30.67
NAVAJO	184600	634	357	133	39.00	208	61.00	161	57.71	118	42.29
NAVAJO	184800	978	469	170	39.26	263	60.74	243	61.83	150	38.17

NAVAJO	185320	820	395	188	51.51	177	48.49	199	66.33	101	33.67
NAVAJO	185330	658	315	128	45.07	156	54.93	162	67.22	79	32.78
NAVAJO	185340	738	356	141	44.20	178	55.80	164	63.08	96	36.92
NAVAJO	185350	653	338	143	46.43	165	53.57	173	63.84	98	36.16
SERRA MESA	190200	1,035	525	191	38.82	301	61.18	285	65.22	152	34.78
SERRA MESA	190300	1,176	700	306	47.52	338	52.48	394	72.16	152	27.84
SERRA MESA	190500	898	432	202	49.39	207	50.61	237	62.53	142	37.47
SERRA MESA	190510	980	429	199	50.38	196	49.62	222	63.79	126	36.21
SERRA MESA	190800	690	377	161	46.13	188	53.87	196	63.84	111	36.16
SERRA MESA	191100	834	448	166	38.97	260	61.03	252	64.62	138	35.38
SERRA MESA	191300	784	414	181	46.53	208	53.47	217	62.18	132	37.82
SERRA MESA	191500	1,047	517	201	41.19	287	58.81	313	70.02	134	29.98
SERRA MESA	192200	961	496	185	38.87	291	61.13	298	68.19	139	31.81
SERRA MESA	192900	1,053	578	227	40.90	328	59.10	318	67.09	156	32.91
SERRA MESA	192910	652	328	126	40.51	185	59.49	195	68.66	89	31.34
SERRA MESA	193500	646	223	97	46.19	113	53.81	135	70.68	56	29.32
MISSION VALLE	195030	1,230	517	228	47.70	250	52.30	266	64.25	148	35.75
MISSION VALLE	195050	1,565	654	286	47.91	311	52.09	342	68.26	159	31.74
MISSION VALLE	195060	1,816	847	389	51.18	371	48.82	450	69.34	199	30.66
LINDA VISTA	200000	1,397	584	265	49.91	266	50.09	310	66.10	159	33.90
LINDA VISTA	200200	1,022	560	247	46.87	280	53.13	299	64.03	168	35.97
LINDA VISTA	200700	575	294	155	54.58	129	45.42	151	62.40	91	37.60
LINDA VISTA	200800	712	412	174	46.90	197	53.10	222	66.67	111	33.33
LINDA VISTA	200820	858	416	173	45.41	208	54.59	228	68.67	104	31.33
LINDA VISTA	201000	765	287	143	56.97	108	43.03	132	57.64	97	42.36
LINDA VISTA	201100	979	430	221	55.25	179	44.75	222	62.89	131	37.11
LINDA VISTA	201210	1,197	499	267	56.69	204	43.31	272	64.15	152	35.85
LINDA VISTA	201300	1,021	419	221	57.25	165	42.75	200	56.82	152	43.18
LINDA VISTA	201500	1,146	513	274	56.85	208	43.15	257	60.33	169	39.67
LINDA VISTA	201700	1,200	587	285	52.39	259	47.61	323	67.43	156	32.57
LINDA VISTA	201920	836	391	173	46.38	200	53.62	224	68.09	105	31.91
LINDA VISTA	202100	1,102	555	244	46.65	279	53.35	297	64.57	163	35.43
LINDA VISTA	202200	528	234	143	65.30	76	34.70	129	63.24	75	36.76
CLAIREMONT S	210190	1,096	635	226	45.02	276	54.98	286	63.27	166	36.73
CLAIREMONT S	210210	707	398	164	43.39	214	56.61	226	66.67	113	33.33
CLAIREMONT S	210500	591	307	113	38.97	177	61.03	157	62.30	95	37.70
CLAIREMONT S	210700	1,120	690	275	41.54	387	58.46	410	69.37	181	30.63
CLAIREMONT S	211000	747	444	161	38.42	258	61.58	235	64.56	129	35.44
CLAIREMONT S	211010	641	323	114	36.54	198	63.46	177	64.84	96	35.16

MAYOR

PROP C-Modify Height Limit for Gateway Project.

		g	s	T	%	Y	%	S	%	O	%
CLAIREMONT S	211400	723	363	138	40.12	206	59.88	191	64.09	107	35.91
CLAIREMONT S	211800	1,191	608	248	42.83	331	57.17	302	60.76	195	39.24
CLAIREMONT S	212000	1,015	535	183	35.67	330	64.33	301	66.30	153	33.70
CLAIREMONT S	212500	813	450	191	46.25	222	53.75	232	67.05	114	32.95
CLAIREMONT S	213000	1,230	626	278	46.41	321	53.59	367	70.58	153	29.42
CLAIREMONT S	213100	918	520	193	38.91	303	61.09	294	66.97	145	33.03
CLAIREMONT S	213300	898	441	199	47.95	216	52.05	232	63.04	136	36.96
CLAIREMONT S	213700	1,094	540	251	51.65	235	48.35	278	64.95	150	35.05
CLAIREMONT S	214300	894	444	180	43.27	236	56.73	247	66.22	126	33.78
PACIFIC BEACH	220000	1,902	773	347	50.44	341	49.56	356	59.33	244	40.67
PACIFIC BEACH	220200	1,265	613	242	43.68	312	56.32	332	68.03	156	31.97
PACIFIC BEACH	220300	791	411	135	35.43	246	64.57	233	69.35	103	30.65
PACIFIC BEACH	220400	926	476	161	34.85	301	65.15	286	69.42	126	30.58
PACIFIC BEACH	220500	926	478	161	35.38	294	64.62	284	72.08	110	27.92
PACIFIC BEACH	221200	985	513	210	46.56	241	53.44	243	63.12	142	36.88
PACIFIC BEACH	221400	1,068	503	216	49.77	218	50.23	222	60.16	147	39.84
PACIFIC BEACH	221600	905	454	194	49.74	196	50.26	198	62.86	117	37.14
PACIFIC BEACH	221800	871	478	188	41.50	265	58.50	286	72.41	109	27.59
PACIFIC BEACH	221900	923	510	194	41.72	271	58.28	264	66.00	136	34.00
PACIFIC BEACH	222000	1,092	501	199	45.54	238	54.46	229	59.79	154	40.21
PACIFIC BEACH	222100	1,044	481	194	46.08	227	53.92	226	65.89	117	34.11
PACIFIC BEACH	222400	1,228	610	240	45.20	291	54.80	278	61.64	173	38.36
PACIFIC BEACH	222700	1,176	649	232	38.99	363	61.01	341	65.20	182	34.80
PACIFIC BEACH	223100	1,501	675	279	45.81	330	54.19	361	69.56	158	30.44
PACIFIC BEACH	223300	784	418	172	48.18	185	51.82	189	63.85	107	36.15
PACIFIC BEACH	223500	788	343	141	46.38	163	53.62	153	58.62	108	41.38
PACIFIC BEACH	223700	1,240	602	254	47.30	283	52.70	273	61.07	174	38.93
PACIFIC BEACH	224510	959	442	186	47.45	206	52.55	207	61.61	129	38.39
PACIFIC BEACH	224600	1,062	503	210	46.05	246	53.95	241	61.32	152	38.68
PACIFIC BEACH	224700	1,601	789	327	48.37	349	51.63	344	60.88	221	39.12
PACIFIC BEACH	224810	1,617	757	296	43.27	388	56.73	387	67.07	190	32.93
PACIFIC BEACH	225300	981	497	209	49.29	215	50.71	227	62.02	139	37.98

NORTH PARK	263400	1,476	574	324	62.43	195	37.57	277	59.57	188	40.43
NORTH PARK	263800	1,092	581	308	57.14	231	42.86	312	65.00	168	35.00
NORTH PARK	264100	1,221	661	352	57.52	260	42.48	345	64.25	192	35.75
NORTH PARK	264200	963	497	260	54.85	214	45.15	277	67.73	132	32.27
NORTH PARK	264600	971	392	212	58.56	150	41.44	208	66.03	107	33.97
NORTH PARK	265000	721	331	178	60.34	117	39.66	169	61.23	107	38.77
NORTH PARK	265200	1,104	490	251	56.92	190	43.08	227	58.81	159	41.19
NORTH PARK	265700	920	417	228	59.07	158	40.93	242	68.95	109	31.05
NORTH PARK	266000	1,230	470	256	60.66	166	39.34	226	59.63	153	40.37
NORTH PARK	266100	1,153	549	305	60.52	199	39.48	286	63.84	162	36.16
NORTH PARK	270000	1,116	615	316	54.11	268	45.89	319	61.11	203	38.89
NORMAL HEIGHT	270100	1,310	628	353	60.76	228	39.24	315	60.58	205	39.42
NORMAL HEIGHT	270500	766	339	182	58.71	128	41.29	174	61.70	108	38.30
NORMAL HEIGHT	271100	988	358	192	59.26	132	40.74	166	55.52	133	44.48
NORMAL HEIGHT	271200	1,134	546	301	59.96	201	40.04	293	64.11	164	35.89
NORMAL HEIGHT	271800	1,059	598	304	54.58	253	45.42	316	64.62	173	35.38
NORMAL HEIGHT	272210	1,395	567	308	57.89	224	42.11	298	62.34	180	37.66
NORMAL HEIGHT	272600	850	307	171	60.21	113	39.79	161	60.75	104	39.25
NORMAL HEIGHT	272700	1,298	510	276	59.87	185	40.13	244	58.80	171	41.20
NORMAL HEIGHT	272900	1,020	385	213	60.86	137	39.14	201	64.42	111	35.58
NORMAL HEIGHT	273900	1,007	360	218	66.06	112	33.94	179	60.07	119	39.93
NORMAL HEIGHT	274100	1,060	535	251	51.54	236	48.46	300	68.18	140	31.82
NORMAL HEIGHT	274300	854	490	203	43.10	268	56.90	286	68.26	133	31.74
NORMAL HEIGHT	274400	935	529	222	43.61	287	56.39	322	73.35	117	26.65
NORMAL HEIGHT	275200	752	438	225	52.57	203	47.43	254	69.78	110	30.22
NORMAL HEIGHT	275400	705	290	134	51.15	128	48.85	157	65.69	82	34.31
NORMAL HEIGHT	276100	1,374	480	264	60.69	171	39.31	250	63.94	141	36.06
NORMAL HEIGHT	276600	721	373	178	50.57	174	49.43	201	67.91	95	32.09
NORMAL HEIGHT	276700	834	337	175	57.00	132	43.00	180	64.75	98	35.25
NORMAL HEIGHT	277200	969	524	242	48.02	262	51.98	304	68.93	137	31.07
MONTEZUMA	280000	1,327	573	276	53.08	244	46.92	293	64.11	164	35.89
MONTEZUMA	280100	818	401	160	44.20	202	55.80	211	66.14	108	33.86
MONTEZUMA	280400	548	208	97	50.52	95	49.48	101	63.52	58	36.48
MONTEZUMA	280500	952	496	177	37.82	291	62.18	317	78.27	88	21.73
MONTEZUMA	280800	891	452	190	46.00	223	54.00	255	69.29	113	30.71
MONTEZUMA	281300	916	451	206	48.82	216	51.18	259	69.81	112	30.19
MONTEZUMA	281500	947	285	97	41.63	136	58.37	124	62.00	76	38.00
MONTEZUMA	281510	1,558	554	193	52.02	178	47.98	161	52.96	143	47.04

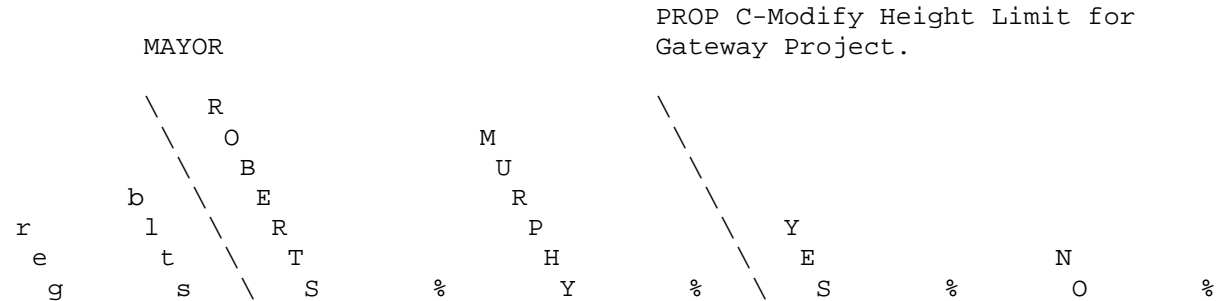
MAYOR

PROP C-Modify Height Limit for Gateway Project.

		g	s	T	%	Y	%	S	%	O	%
MONTEZUMA	282400	770	314	151	52.43	137	47.57	160	65.84	83	34.16
MONTEZUMA	282500	1,102	462	194	48.02	210	51.98	216	65.26	115	34.74
MONTEZUMA	282600	1,179	552	196	55.21	159	44.79	172	56.77	131	43.23
MONTEZUMA	282610	604	305	125	46.82	142	53.18	132	57.39	98	42.61
MONTEZUMA	283000	1,060	297	125	50.61	122	49.39	143	65.90	74	34.10
MONTEZUMA	283300	841	345	136	44.30	171	55.70	166	62.64	99	37.36
MONTEZUMA	283700	749	357	162	49.54	165	50.46	187	67.27	91	32.73
MONTEZUMA	283800	609	231	104	52.26	95	47.74	113	64.94	61	35.06
MONTEZUMA	284200	1,039	421	191	49.23	197	50.77	219	65.18	117	34.82
ROLANDO REDWO	290010	875	243	133	61.29	84	38.71	124	64.92	67	35.08
ROLANDO REDWO	290410	796	232	124	58.49	88	41.51	108	55.67	86	44.33
ROLANDO REDWO	290600	889	357	181	54.03	154	45.97	185	62.50	111	37.50
ROLANDO REDWO	291000	828	389	204	57.79	149	42.21	191	60.25	126	39.75
ROLANDO REDWO	291200	849	444	230	54.12	195	45.88	226	59.16	156	40.84
ROLANDO REDWO	291600	937	355	194	58.61	137	41.39	191	63.25	111	36.75
ROLANDO REDWO	291750	988	427	237	58.23	170	41.77	253	67.65	121	32.35
ROLANDO REDWO	292000	1,046	443	199	48.18	214	51.82	237	62.70	141	37.30
ROLANDO REDWO	292200	1,038	314	166	56.46	128	43.54	156	60.70	101	39.30
ROLANDO REDWO	292600	1,031	345	179	56.29	139	43.71	172	61.87	106	38.13
ROLANDO REDWO	293200	927	298	129	49.05	134	50.95	146	63.20	85	36.80
ROLANDO REDWO	293600	1,271	494	247	54.41	207	45.59	242	60.05	161	39.95
ROLANDO REDWO	293810	657	331	162	52.43	147	47.57	164	59.42	112	40.58
ROLANDO REDWO	294400	1,177	478	223	52.22	204	47.78	237	64.05	133	35.95
ROLANDO REDWO	294800	1,073	468	206	48.36	220	51.64	246	64.74	134	35.26
ROLANDO REDWO	295010	978	467	219	50.23	217	49.77	259	68.88	117	31.12
ROLANDO REDWO	295200	756	356	168	50.15	167	49.85	173	57.67	127	42.33
ROLANDO REDWO	296600	402	196	95	54.29	80	45.71	102	62.20	62	37.80
ROLANDO REDWO	296800	849	432	219	53.41	191	46.59	223	63.90	126	36.10
ROLANDO REDWO	297200	955	534	235	47.76	257	52.24	280	66.04	144	33.96
ROLANDO REDWO	297210	353	139	68	51.91	63	48.09	58	57.43	43	42.57
ROLANDO REDWO	297500	663	361	143	42.31	195	57.69	168	55.08	137	44.92

LOMA PORTAL	325510	1,535	561	256	48.48	272	51.52	264	59.19	182	40.81
LOMA PORTAL	325800	1,092	581	242	45.32	292	54.68	296	62.58	177	37.42
LOMA PORTAL	326200	760	452	166	37.64	275	62.36	270	72.19	104	27.81
LOMA PORTAL	326300	813	471	158	34.57	299	65.43	289	72.07	112	27.93
LOMA PORTAL	326910	914	517	220	45.27	266	54.73	289	68.00	136	32.00
LOMA PORTAL	327200	875	486	197	42.92	262	57.08	260	65.99	134	34.01
LOMA PORTAL	327800	969	525	181	36.57	314	63.43	289	67.21	141	32.79
LA PLAYA	330100	1,192	659	240	38.03	391	61.97	370	68.01	174	31.99
LA PLAYA	330200	1,001	606	229	38.68	363	61.32	315	62.01	193	37.99
LA PLAYA	330500	919	546	160	30.25	369	69.75	338	71.01	138	28.99
LA PLAYA	330900	1,366	716	236	39.93	355	60.07	323	64.21	180	35.79
LA PLAYA	331300	508	274	104	38.81	164	61.19	172	76.44	53	23.56
LA PLAYA	331500	773	402	131	33.33	262	66.67	261	76.09	82	23.91
LA PLAYA	331700	986	502	155	33.33	310	66.67	291	68.15	136	31.85
LA PLAYA	331900	1,196	580	203	35.87	363	64.13	353	71.46	141	28.54
CENTRE CITY	340200	1,242	456	197	48.52	209	51.48	245	67.49	118	32.51
CENTRE CITY	340210	795	365	124	36.80	213	63.20	210	72.41	80	27.59
CENTRE CITY	340220	813	321	143	46.58	164	53.42	204	77.86	58	22.14
CENTRE CITY	340400	1,156	525	265	54.41	222	45.59	313	72.45	119	27.55
CENTRE CITY	340600	1,481	412	175	49.02	182	50.98	215	67.19	105	32.81
CENTRE CITY	340800	1,111	331	143	46.13	167	53.87	186	67.88	88	32.12
CENTRE CITY	341600	1,777	538	261	53.70	225	46.30	270	63.98	152	36.02
CENTRE CITY	341900	2,137	341	163	51.75	152	48.25	209	70.13	89	29.87
GOLDEN HILL	345000	1,420	586	329	62.79	195	37.21	314	65.42	166	34.58
GOLDEN HILL	345200	1,333	617	312	56.52	240	43.48	363	71.18	147	28.82
GOLDEN HILL	345600	1,759	732	341	52.95	303	47.05	385	65.14	206	34.86

Page 932



PROP C-Modify Height Limit for Gateway Project.

SE SAN DIEGO	350000	997	424	254	64.30	141	35.70	257	71.99	100	28.01
SE SAN DIEGO	350300	1,276	470	307	71.23	124	28.77	252	61.17	160	38.83
SE SAN DIEGO	350600	869	379	240	68.38	111	31.62	182	56.00	143	44.00
SE SAN DIEGO	351000	950	444	266	67.68	127	32.32	242	66.85	120	33.15

SE SAN DIEGO	351300	773	331	188	61.44	118	38.56	187	66.08	96	33.92
SE SAN DIEGO	355000	1,231	596	368	67.40	178	32.60	340	68.97	153	31.03
SE SAN DIEGO	355100	741	152	91	64.08	51	35.92	85	68.55	39	31.45
SE SAN DIEGO	355210	1,116	459	289	67.52	139	32.48	269	67.25	131	32.75
SE SAN DIEGO	355700	1,008	350	212	64.24	118	35.76	209	67.64	100	32.36
SE SAN DIEGO	356600	1,017	381	211	61.16	134	38.84	189	61.17	120	38.83
ENCANTO E	360000	1,007	456	300	69.44	132	30.56	217	57.56	160	42.44
ENCANTO E	360150	1,015	442	234	55.98	184	44.02	258	65.65	135	34.35
ENCANTO E	360300	396	209	84	42.00	116	58.00	126	69.61	55	30.39
ENCANTO E	360400	1,159	515	220	44.44	275	55.56	283	65.06	152	34.94
ENCANTO E	360500	912	425	178	44.28	224	55.72	249	69.55	109	30.45
ENCANTO E	360520	993	493	246	55.28	199	44.72	267	67.25	130	32.75
ENCANTO E	360580	478	213	119	57.77	87	42.23	140	72.16	54	27.84
ENCANTO E	360600	897	398	196	54.90	161	45.10	208	64.20	116	35.80
ENCANTO E	360700	813	421	251	63.71	143	36.29	206	57.06	155	42.94
ENCANTO E	360800	1,290	546	357	68.65	163	31.35	280	60.48	183	39.52
ENCANTO E	361100	765	374	214	59.78	144	40.22	192	58.54	136	41.46
ENCANTO E	361190	943	516	309	63.98	174	36.02	265	60.64	172	39.36
ENCANTO E	361600	1,032	411	247	63.82	140	36.18	227	61.68	141	38.32
ENCANTO E	361610	793	343	185	55.89	146	44.11	192	62.34	116	37.66
ENCANTO E	361700	492	267	130	50.58	127	49.42	159	67.66	76	32.34
ENCANTO E	362300	1,589	747	431	61.22	273	38.78	405	62.12	247	37.88
ENCANTO W	365000	834	401	229	61.56	143	38.44	192	58.36	137	41.64
ENCANTO W	365300	707	310	194	67.83	92	32.17	156	60.70	101	39.30
ENCANTO W	365400	976	472	306	69.23	136	30.77	232	56.45	179	43.55
ENCANTO W	365600	1,139	408	249	67.66	119	32.34	205	60.29	135	39.71
ENCANTO W	365650	1,452	489	304	66.23	155	33.77	256	61.54	160	38.46
ENCANTO W	365700	1,075	541	321	64.46	177	35.54	251	56.66	192	43.34
ENCANTO W	365900	1,148	541	352	69.29	156	30.71	249	54.73	206	45.27
ENCANTO W	366310	1,145	489	287	62.26	174	37.74	251	61.52	157	38.48
ENCANTO W	366700	1,237	568	271	51.42	256	48.58	299	63.35	173	36.65
ENCANTO W	366720	1,354	606	306	55.33	247	44.67	313	62.60	187	37.40
ENCANTO W	367100	1,150	510	302	61.51	189	38.49	279	61.73	173	38.27
ENCANTO W	367200	1,066	405	206	56.44	159	43.56	220	64.71	120	35.29
ENCANTO W	367400	1,240	547	336	64.24	187	35.76	291	60.00	194	40.00
ENCANTO W	367610	1,219	629	345	56.84	262	43.16	307	56.43	237	43.57
ENCANTO W	367700	375	211	135	67.50	65	32.50	110	60.77	71	39.23
CHOLLAS PARK	370000	1,277	499	297	65.85	154	34.15	262	62.53	157	37.47
CHOLLAS PARK	370200	880	324	209	69.90	90	30.10	179	65.57	94	34.43
CHOLLAS PARK	370600	1,183	440	259	66.41	131	33.59	196	54.75	162	45.25

MAYOR

PROP C-Modify Height Limit for Gateway Project.

		g	b l t s	R O B E R T S	%	M U R P H Y	%	Y E S	%	N O	%
CHOLLAS PARK	371000	932	304	185	68.27	86	31.73	148	61.16	94	38.84
CHOLLAS PARK	371200	1,106	456	213	50.12	212	49.88	236	61.62	147	38.38
CHOLLAS PARK	371600	752	295	171	61.29	108	38.71	159	61.63	99	38.37
CHOLLAS PARK	371800	1,038	507	326	68.78	148	31.22	238	56.00	187	44.00
CHOLLAS PARK	372400	551	200	133	71.12	54	28.88	116	68.64	53	31.36
CHOLLAS PARK	373000	485	201	122	69.32	54	30.68	94	56.97	71	43.03
CHOLLAS PARK	373200	996	445	278	68.81	126	31.19	234	61.10	149	38.90
PARADISE HILL	375100	1,598	605	283	50.18	281	49.82	338	66.14	173	33.86
PARADISE HILL	375110	920	425	232	57.28	173	42.72	249	66.94	123	33.06
PARADISE HILL	375130	1,178	559	259	48.59	274	51.41	314	67.24	153	32.76
PARADISE HILL	375140	1,063	542	273	53.42	238	46.58	310	64.85	168	35.15
PARADISE HILL	375160	887	419	176	44.33	221	55.67	240	65.93	124	34.07
PARADISE HILL	375300	1,076	547	291	56.40	225	43.60	287	61.46	180	38.54
PARADISE HILL	375400	1,123	515	289	60.21	191	39.79	315	69.38	139	30.62
PARADISE HILL	375420	1,075	498	235	50.00	235	50.00	283	68.36	131	31.64
PARADISE HILL	375430	1,052	466	250	56.82	190	43.18	253	66.40	128	33.60
PARADISE HILL	375600	1,182	562	291	53.69	251	46.31	313	63.23	182	36.77
PARADISE HILL	376100	929	379	183	50.14	182	49.86	206	62.80	122	37.20
PARADISE HILL	376300	967	514	261	53.37	228	46.63	295	67.51	142	32.49
PARADISE HILL	376400	1,196	626	333	56.06	261	43.94	361	66.24	184	33.76
PARADISE HILL	376410	783	399	201	54.03	171	45.97	221	63.14	129	36.86
NESTOR	385000	556	193	116	63.39	67	36.61	110	65.09	59	34.91
NESTOR	385010	1,295	596	336	59.36	230	40.64	340	65.13	182	34.87
NESTOR	385300	1,015	521	262	52.40	238	47.60	277	58.81	194	41.19
NESTOR	385310	1,424	679	327	50.46	321	49.54	376	64.27	209	35.73
NESTOR	385590	979	492	269	58.99	187	41.01	275	68.58	126	31.42
NESTOR	385700	1,691	603	297	54.50	248	45.50	345	69.14	154	30.86
NESTOR	385710	1,107	513	290	59.67	196	40.33	300	67.57	144	32.43
NESTOR	385740	774	410	201	51.54	189	48.46	255	72.03	99	27.97
NESTOR	385750	683	348	201	59.64	136	40.36	200	63.90	113	36.10
NESTOR	385760	369	130	72	60.00	48	40.00	77	69.37	34	30.63
NESTOR	385790	800	381	208	58.26	149	41.74	229	68.56	105	31.44

DECL AV	888128	32	22	8	42.11	11	57.89	8	61.54	5	38.46
DECL AV	888129	0	0	0	0.00	0	0.00	0	0.00	0	0.00
DECL AV	888130	2	1	1	100.00	0	0.00	1	100.00	0	0.00
DECL AV	888131	50	28	14	53.85	12	46.15	6	28.57	15	71.43
DECL AV	888132	557	373	125	40.85	181	59.15	191	72.90	71	27.10
DECL AV	888133	1	1	0	0.00	1	100.00	0	0.00	0	0.00
DECL AV	888134	19	12	5	41.67	7	58.33	7	77.78	2	22.22
DECL AV	888135	12	11	4	44.44	5	55.56	7	87.50	1	12.50
DECL AV	888136	0	0	0	0.00	0	0.00	0	0.00	0	0.00
DECL AV	888141	0	0	0	0.00	0	0.00	0	0.00	0	0.00
DECL AV	888142	60	9	2	40.00	3	60.00	3	50.00	3	50.00
DECL AV	888143	5	5	3	60.00	2	40.00	3	75.00	1	25.00
DECL AV	888144	0	0	0	0.00	0	0.00	0	0.00	0	0.00
DECL AV	888145	72	49	21	44.68	26	55.32	25	67.57	12	32.43
DECL AV	888146	0	2	1	100.00	0	0.00	1	50.00	1	50.00
DECL AV	888147	36	17	6	46.15	7	53.85	4	33.33	8	66.67
DECL AV	888148	0	0	0	0.00	0	0.00	0	0.00	0	0.00
DECL AV	888149	4	5	1	25.00	3	75.00	3	75.00	1	25.00
DECL AV	888150	0	0	0	0.00	0	0.00	0	0.00	0	0.00
DECL AV	888151	41	24	12	60.00	8	40.00	11	61.11	7	38.89
DECL AV	888152	77	59	27	51.92	25	48.08	34	72.34	13	27.66
DECL AV	888153	0	0	0	0.00	0	0.00	0	0.00	0	0.00
DECL AV	888154	0	0	0	0.00	0	0.00	0	0.00	0	0.00
DECL AV	888155	379	201	115	65.71	60	34.29	89	58.17	64	41.83
DECL AV	888156	0	0	0	0.00	0	0.00	0	0.00	0	0.00

Page 935

MAYOR

PROP C-Modify Height Limit for Gateway Project.

		R O B E R T S		M U R P H Y		Y E S		N O			
		g	s	%	Y	%	S	%	O	%	
DECL AV	888157	95	50	24	57.14	18	42.86	24	58.54	17	41.46
DECL AV	888158	186	132	75	62.50	45	37.50	59	59.00	41	41.00
DECL AV	888159	0	0	0	0.00	0	0.00	0	0.00	0	0.00
DECL AV	888160	0	0	0	0.00	0	0.00	0	0.00	0	0.00
DECL AV	888161	0	0	0	0.00	0	0.00	0	0.00	0	0.00
DECL AV	888162	112	94	43	54.43	36	45.57	47	70.15	20	29.85

DECL AV	888171	0	0	0	0.00	0	0.00	0	0.00	0	0.00
DECL AV	888172	0	0	0	0.00	0	0.00	0	0.00	0	0.00
DECL AV	888185	2	2	0	0.00	2	100.00	1	100.00	0	0.00
DECL AV	888186	0	0	0	0.00	0	0.00	0	0.00	0	0.00
DECL AV	888190	0	0	0	0.00	0	0.00	0	0.00	0	0.00
DECL AV	888195	0	0	0	0.00	0	0.00	0	0.00	0	0.00
DECL AV	888196	0	0	0	0.00	0	0.00	0	0.00	0	0.00
DECL AV	888197	0	0	0	0.00	0	0.00	0	0.00	0	0.00
DECL AV	888198	170	56	34	73.91	12	26.09	27	65.85	14	34.15
DECL AV	888199	0	0	0	0.00	0	0.00	0	0.00	0	0.00
DECL AV	888200	123	102	67	72.04	26	27.96	72	82.76	15	17.24
DECL AV	888201	338	281	218	84.50	40	15.50	173	72.69	65	27.31
DECL AV	888202	3	3	3	100.00	0	0.00	3	100.00	0	0.00
DECL AV	888203	2	2	2	100.00	0	0.00	2	100.00	0	0.00
DECL AV	888204	1	1	1	100.00	0	0.00	1	100.00	0	0.00
DECL AV	888211	257	194	98	56.00	77	44.00	102	62.58	61	37.42
DECL AV	888212	0	0	0	0.00	0	0.00	0	0.00	0	0.00
DECL AV	888213	0	0	0	0.00	0	0.00	0	0.00	0	0.00
DECL AV	888214	1	1	0	0.00	1	100.00	1	100.00	0	0.00
DECL AV	888215	0	0	0	0.00	0	0.00	0	0.00	0	0.00
DECL AV	888216	0	0	0	0.00	0	0.00	0	0.00	0	0.00
DECL AV	888217	1	1	0	0.00	1	100.00	0	0.00	0	0.00
DECL AV	888218	58	42	17	47.22	19	52.78	26	81.25	6	18.75
DECL AV	888219	0	0	0	0.00	0	0.00	0	0.00	0	0.00
DECL AV	888235	1	1	1	100.00	0	0.00	0	0.00	0	0.00
DECL AV	888236	0	0	0	0.00	0	0.00	0	0.00	0	0.00
DECL AV	888253	27	27	10	45.45	12	54.55	19	86.36	3	13.64
DECL AV	888254	201	159	62	45.26	75	54.74	74	67.27	36	32.73
DECL AV	888255	1	1	1	100.00	0	0.00	1	100.00	0	0.00
DECL AV	888256	0	0	0	0.00	0	0.00	0	0.00	0	0.00
DECL AV	888257	140	100	37	42.53	50	57.47	59	83.10	12	16.90
DECL AV	888258	3	3	1	33.33	2	66.67	3	100.00	0	0.00
DECL AV	888259	279	203	101	54.59	84	45.41	111	71.61	44	28.39
DECL AV	888260	0	0	0	0.00	0	0.00	0	0.00	0	0.00
DECL AV	888261	28	20	6	35.29	11	64.71	10	71.43	4	28.57
DECL AV	888262	216	189	90	53.25	79	46.75	99	69.23	44	30.77
DECL AV	888263	0	0	0	0.00	0	0.00	0	0.00	0	0.00
DECL AV	888264	0	0	0	0.00	0	0.00	0	0.00	0	0.00

MAYOR

PROP C-Modify Height Limit for Gateway Project.

		R O B E R T S				M U R P H Y				Y E S N O			
		g	s	T	%	Y	%	S	%	O	%		
DECL AV	888265	0	0	0	0.00	0	0.00	0	0.00	0	0.00		
DECL AV	888266	17	14	5	38.46	8	61.54	7	58.33	5	41.67		
DECL AV	888274	0	0	0	0.00	0	0.00	0	0.00	0	0.00		
DECL AV	888275	0	0	0	0.00	0	0.00	0	0.00	0	0.00		
DECL AV	888276	33	20	12	63.16	7	36.84	7	58.33	5	41.67		
DECL AV	888277	0	0	0	0.00	0	0.00	0	0.00	0	0.00		
DECL AV	888309	4	3	0	0.00	3	100.00	2	66.67	1	33.33		
DECL AV	888310	411	351	132	42.04	182	57.96	192	74.13	67	25.87		
DECL AV	888311	0	0	0	0.00	0	0.00	0	0.00	0	0.00		
DECL AV	888330	0	0	0	0.00	0	0.00	0	0.00	0	0.00		
DECL AV	888351	557	204	97	59.15	67	40.85	87	60.00	58	40.00		
DECL AV	888352	0	0	0	0.00	0	0.00	0	0.00	0	0.00		
DECL AV	888353	1	1	0	0.00	0	0.00	0	0.00	0	0.00		
DECL AV	888354	0	0	0	0.00	0	0.00	0	0.00	0	0.00		
DECL AV	888355	0	0	0	0.00	0	0.00	0	0.00	0	0.00		
DECL AV	888356	45	41	17	44.74	21	55.26	22	68.75	10	31.25		
DECL AV	888357	0	0	0	0.00	0	0.00	0	0.00	0	0.00		
DECL AV	888358	0	0	0	0.00	0	0.00	0	0.00	0	0.00		
DECL AV	888359	14	14	9	64.29	5	35.71	7	63.64	4	36.36		
DECL AV	888360	163	139	53	39.85	80	60.15	76	73.79	27	26.21		
DECL AV	888361	110	77	34	49.28	35	50.72	41	78.85	11	21.15		
DECL AV	888362	0	0	0	0.00	0	0.00	0	0.00	0	0.00		
DECL AV	888363	0	0	0	0.00	0	0.00	0	0.00	0	0.00		
DECL AV	888364	0	0	0	0.00	0	0.00	0	0.00	0	0.00		
DECL AV	888365	1	0	0	0.00	0	0.00	0	0.00	0	0.00		
DECL AV	888366	69	67	22	37.29	37	62.71	44	75.86	14	24.14		
DECL AV	888367	232	195	76	43.93	97	56.07	103	73.57	37	26.43		
DECL AV	888368	0	0	0	0.00	0	0.00	0	0.00	0	0.00		
DECL AV	888369	0	0	0	0.00	0	0.00	0	0.00	0	0.00		
DECL AV	888371	0	0	0	0.00	0	0.00	0	0.00	0	0.00		
DECL AV	888379	0	0	0	0.00	0	0.00	0	0.00	0	0.00		

RAV RANCHO BE 106360	0	147	54	41.86	75	58.14	85	75.22	28	24.78
RAV RANCHO BE 106400	0	115	57	53.27	50	46.73	66	75.86	21	24.14
RAV RANCHO BE 106420	0	162	67	45.89	79	54.11	86	67.72	41	32.28
RAV RANCHO BE 106430	0	211	88	47.57	97	52.43	100	68.49	46	31.51
RAV RANCHO BE 106440	0	299	100	36.90	171	63.10	175	82.55	37	17.45
RAV RANCHO BE 106490	0	153	59	42.45	80	57.55	78	66.67	39	33.33
RAV RANCHO BE 106500	0	159	64	45.39	77	54.61	75	66.37	38	33.63
RAV RANCHO BE 106520	0	217	81	42.19	111	57.81	114	75.00	38	25.00
RAV RANCHO BE 106530	0	129	63	53.85	54	46.15	64	66.67	32	33.33
RAV RANCHO BE 106550	0	198	76	42.70	102	57.30	114	76.51	35	23.49
RAV RANCHO BE 106570	0	186	67	38.29	108	61.71	111	75.51	36	24.49
RAV RHO PENAS 110000	0	226	97	47.32	108	52.68	141	79.66	36	20.34
RAV RHO PENAS 110010	0	170	75	48.08	81	51.92	89	68.46	41	31.54
RAV RHO PENAS 110020	0	189	97	56.73	74	43.27	99	70.21	42	29.79
RAV RHO PENAS 110050	0	126	56	47.86	61	52.14	89	85.58	15	14.42
RAV RHO PENAS 110070	0	163	77	52.03	71	47.97	91	70.00	39	30.00
RAV RHO PENAS 110100	0	187	72	43.64	93	56.36	99	70.21	42	29.79
RAV RHO PENAS 110120	0	133	55	44.00	70	56.00	67	67.00	33	33.00
RAV RHO PENAS 110140	0	215	84	44.92	103	55.08	135	75.84	43	24.16
RAV RHO PENAS 110150	0	172	87	57.62	64	42.38	88	67.18	43	32.82
RAV RHO PENAS 110200	0	184	79	46.47	91	53.53	112	71.79	44	28.21
RAV RHO PENAS 110240	0	77	34	49.28	35	50.72	38	71.70	15	28.30
RAV RHO PENAS 110310	0	81	35	50.00	35	50.00	38	67.86	18	32.14
RAV RHO PENAS 110320	0	60	27	49.09	28	50.91	24	60.00	16	40.00
RAV RHO PENAS 110350	0	127	69	60.53	45	39.47	63	72.41	24	27.59
RAV RHO PENAS 110380	0	199	97	54.80	80	45.20	107	69.03	48	30.97

Page 938

MAYOR					PROP C-Modify Height Limit for Gateway Project.						
REG	BLTS	RES	T	%	MURPHY	%	YES	%	NO	%	
RAV RHO PENAS 110420	0	102	43	43.43	56	56.57	53	63.86	30	36.14	
RAV RHO PENAS 110430	0	172	70	45.75	83	54.25	98	74.24	34	25.76	
RAV RHO PENAS 110450	0	218	106	52.48	96	47.52	121	69.14	54	30.86	
RAV RHO PENAS 110460	0	166	58	38.16	94	61.84	85	69.67	37	30.33	
RAV RHO PENAS 110490	0	143	52	40.00	78	60.00	79	69.91	34	30.09	

RAV RHO PENAS 110510	0	152	71	50.00	71	50.00	88	72.73	33	27.27
RAV RHO PENAS 110520	0	157	60	42.86	80	57.14	88	68.75	40	31.25
RAV RHO PENAS 110530	0	197	87	48.33	93	51.67	120	74.07	42	25.93
RAV RHO PENAS 110550	0	204	87	47.54	96	52.46	117	74.05	41	25.95
RAV RHO PENAS 110560	0	238	121	56.02	95	43.98	116	62.70	69	37.30
RAV RHO PENAS 110580	0	142	61	47.29	68	52.71	71	65.74	37	34.26
RAV RHO PENAS 110610	0	224	99	47.83	108	52.17	137	77.84	39	22.16
RAV RHO PENAS 110620	0	175	77	47.24	86	52.76	113	81.29	26	18.71
RAV RHO PENAS 110640	0	212	87	46.52	100	53.48	132	77.65	38	22.35
RAV RHO PENAS 110670	0	155	69	47.59	76	52.41	95	76.00	30	24.00
RAV RHO PENAS 110680	0	175	83	51.55	78	48.45	97	68.79	44	31.21
RAV RHO PENAS 110690	0	146	73	52.90	65	47.10	88	72.73	33	27.27
RAV RHO PENAS 110700	0	97	39	43.82	50	56.18	55	73.33	20	26.67
RAV RHO PENAS 110730	0	130	51	44.35	64	55.65	75	75.76	24	24.24
RAV RHO PENAS 110740	0	170	69	45.10	84	54.90	101	74.81	34	25.19
RAV RHO PENAS 110750	0	125	46	41.07	66	58.93	73	77.66	21	22.34
RAV RHO PENAS 110760	0	95	42	50.60	41	49.40	48	64.00	27	36.00
RAV RHO PENAS 110770	0	148	58	43.28	76	56.72	90	81.08	21	18.92
RAV RHO PENAS 110780	0	140	55	44.35	69	55.65	72	69.23	32	30.77
RAV RHO PENAS 111110	0	325	161	55.52	129	44.48	197	80.08	49	19.92
RAV RHO PENAS 111170	0	295	141	53.41	123	46.59	175	74.79	59	25.21
RAV DEL MAR H 115030	0	238	118	54.13	100	45.87	130	72.63	49	27.37
RAV DEL MAR H 115040	0	149	57	43.18	75	56.82	86	74.78	29	25.22
RAV DEL MAR H 115050	0	225	111	53.62	96	46.38	116	68.64	53	31.36
RAV DEL MAR H 115060	0	229	103	50.74	100	49.26	113	67.26	55	32.74
RAV DEL MAR H 115070	0	190	78	46.43	90	53.57	109	76.22	34	23.78
RAV DEL MAR H 115090	0	316	136	47.72	149	52.28	180	75.31	59	24.69
RAV DEL MAR H 115100	0	208	94	48.96	98	51.04	129	77.71	37	22.29
RAV DEL MAR H 115120	0	95	44	52.38	40	47.62	57	80.28	14	19.72
RAV DEL MAR H 115130	0	118	49	45.79	58	54.21	55	65.48	29	34.52
RAV DEL MAR H 115150	0	195	90	53.89	77	46.11	109	78.99	29	21.01
RAV DEL MAR H 115170	0	91	33	41.77	46	58.23	56	80.00	14	20.00
RAV DEL MAR H 115190	0	164	63	42.57	85	57.43	99	75.57	32	24.43
RAV DEL MAR H 115200	0	197	69	38.12	112	61.88	120	74.07	42	25.93
RAV DEL MAR H 115220	0	202	73	39.67	111	60.33	124	76.54	38	23.46
RAV DEL MAR H 115230	0	131	58	48.33	62	51.67	70	68.63	32	31.37
RAV DEL MAR H 115250	0	130	49	40.16	73	59.84	75	68.81	34	31.19
RAV DEL MAR H 115290	0	188	92	54.44	77	45.56	106	68.83	48	31.17
RAV DEL MAR H 115300	0	165	61	43.88	78	56.12	101	73.19	37	26.81

MAYOR					PROP C-Modify Height Limit for Gateway Project.							
REG	ROBERTS				%	MURPHY				%	N	
	REG	REG	REG	REG		REG	REG	REG	REG		REG	REG
RAV DEL MAR H 115310	0	124	58	51.33	55	48.67	85	83.33	17	16.67		
RAV DEL MAR H 115390	0	276	122	50.00	122	50.00	144	72.00	56	28.00		
RAV DEL MAR H 115460	0	213	103	53.09	91	46.91	113	72.44	43	27.56		
RAV UNIVERSIT 120000	0	139	62	55.86	49	44.14	70	69.31	31	30.69		
RAV UNIVERSIT 120010	0	134	59	49.58	60	50.42	63	67.74	30	32.26		
RAV UNIVERSIT 120020	0	156	75	55.56	60	44.44	75	72.12	29	27.88		
RAV UNIVERSIT 120030	0	171	72	48.98	75	51.02	83	68.60	38	31.40		
RAV UNIVERSIT 120040	0	28	8	50.00	8	50.00	9	69.23	4	30.77		
RAV UNIVERSIT 120060	0	31	7	43.75	9	56.25	8	57.14	6	42.86		
RAV UNIVERSIT 120080	0	223	89	46.60	102	53.40	106	67.52	51	32.48		
RAV UNIVERSIT 120110	0	125	64	60.38	42	39.62	63	71.59	25	28.41		
RAV UNIVERSIT 120120	0	206	66	35.87	118	64.13	130	78.79	35	21.21		
RAV UNIVERSIT 120140	0	106	44	50.57	43	49.43	57	75.00	19	25.00		
RAV UNIVERSIT 120150	0	152	51	40.80	74	59.20	72	65.45	38	34.55		
RAV UNIVERSIT 120160	0	151	56	42.75	75	57.25	73	65.77	38	34.23		
RAV UNIVERSIT 120170	0	319	128	45.55	153	54.45	186	79.83	47	20.17		
RAV UNIVERSIT 120190	0	312	117	41.49	165	58.51	190	77.87	54	22.13		
RAV UNIVERSIT 120200	0	170	78	51.66	73	48.34	97	74.62	33	25.38		
RAV UNIVERSIT 120240	0	147	54	40.91	78	59.09	92	74.80	31	25.20		
RAV UNIVERSIT 120270	0	130	51	45.13	62	54.87	64	66.67	32	33.33		
RAV UNIVERSIT 120310	0	135	53	46.09	62	53.91	80	74.07	28	25.93		
RAV UNIVERSIT 120320	0	130	47	41.96	65	58.04	62	68.13	29	31.87		
RAV LA JOLLA 125000	0	174	52	33.99	101	66.01	107	80.45	26	19.55		
RAV LA JOLLA 125050	0	178	60	36.36	105	63.64	108	76.60	33	23.40		
RAV LA JOLLA 125150	0	327	138	47.92	150	52.08	194	76.98	58	23.02		
RAV LA JOLLA 125260	0	241	90	43.06	119	56.94	125	71.84	49	28.16		
RAV LA JOLLA 125300	0	338	118	42.14	162	57.86	178	75.42	58	24.58		
RAV LA JOLLA 125550	0	179	74	47.74	81	52.26	82	68.33	38	31.67		
RAV LA JOLLA 125600	0	183	83	50.00	83	50.00	101	72.66	38	27.34		
RAV LA JOLLA 125750	0	188	66	38.60	105	61.40	89	59.73	60	40.27		
RAV LA JOLLA 125850	0	198	66	39.05	103	60.95	103	69.59	45	30.41		
RAV LA JOLLA 126050	0	217	69	34.85	129	65.15	127	69.02	57	30.98		

RAV MIRA MESA 130410	0	121	62	55.36	50	44.64	61	70.93	25	29.07
RAV MIRA MESA 130420	0	149	83	61.48	52	38.52	90	72.58	34	27.42
RAV MIRA MESA 130430	0	191	99	57.56	73	42.44	94	65.28	50	34.72
RAV MIRA MESA 130460	0	149	70	50.72	68	49.28	88	69.29	39	30.71
RAV MIRA MESA 130470	0	119	43	39.09	67	60.91	58	62.37	35	37.63
RAV MIRA MESA 130480	0	118	55	50.00	55	50.00	69	71.88	27	28.13
RAV MIRA MESA 130500	0	136	59	48.76	62	51.24	63	59.43	43	40.57
RAV MIRA MESA 130510	0	158	89	61.81	55	38.19	81	65.32	43	34.68
RAV MIRA MESA 130530	0	215	115	60.85	74	39.15	109	66.87	54	33.13
RAV MIRA MESA 130560	0	279	127	50.80	123	49.20	151	73.30	55	26.70
RAV MIRA MESA 130590	0	199	96	55.49	77	44.51	101	69.66	44	30.34
RAV MIRA MESA 130610	0	185	80	47.62	88	52.38	110	73.33	40	26.67
RAV MIRA MESA 130630	0	207	93	47.94	101	52.06	129	75.88	41	24.12
RAV MIRA MESA 130640	0	47	19	46.34	22	53.66	26	72.22	10	27.78
RAV MIRA MESA 130690	0	136	81	63.28	47	36.72	78	67.24	38	32.76
RAV MIRA MESA 130710	0	160	78	52.00	72	48.00	86	66.15	44	33.85
RAV MIRA MESA 130800	0	152	81	60.45	53	39.55	69	61.61	43	38.39
RAV MIRA MESA 130820	0	247	99	45.21	120	54.79	151	74.75	51	25.25
RAV MIRA MESA 130850	0	93	53	62.35	32	37.65	54	72.00	21	28.00
RAV POMERADO 135000	0	191	73	41.48	103	58.52	122	75.31	40	24.69
RAV POMERADO 135010	0	150	62	44.60	77	55.40	96	75.59	31	24.41
RAV POMERADO 135020	0	129	35	30.17	81	69.83	79	82.29	17	17.71
RAV POMERADO 135030	0	208	82	42.05	113	57.95	121	76.58	37	23.42
RAV POMERADO 135050	0	190	93	55.03	76	44.97	87	63.97	49	36.03
RAV POMERADO 135060	0	135	60	51.72	56	48.28	82	73.21	30	26.79

Page 941

MAYOR

PROP C-Modify Height Limit for Gateway Project.

	r	b				M		Y		N	
	e	l	t	R		U		E		O	
	g	s		T	%	R		S	%		%
				S		P					
						H					
						Y					
RAV POMERADO 135070	0	292	105	38.60	167	61.40	180	73.17	66	26.83	
RAV POMERADO 135080	0	202	86	46.24	100	53.76	110	68.75	50	31.25	
RAV POMERADO 135100	0	176	80	50.00	80	50.00	102	72.86	38	27.14	
RAV POMERADO 135110	0	296	120	44.44	150	55.56	180	77.59	52	22.41	
RAV POMERADO 135120	0	175	98	63.23	57	36.77	87	67.97	41	32.03	
RAV POMERADO 135130	0	167	68	45.03	83	54.97	91	71.09	37	28.91	

RAV POMERADO	135180	0	175	65	41.14	93	58.86	108	77.70	31	22.30
RAV POMERADO	135190	0	145	61	46.21	71	53.79	75	73.53	27	26.47
RAV POMERADO	135200	0	270	110	45.64	131	54.36	155	76.35	48	23.65
RAV POMERADO	135210	0	149	64	44.44	80	55.56	91	74.59	31	25.41
RAV POMERADO	135220	0	238	110	50.46	108	49.54	141	73.06	52	26.94
RAV POMERADO	135230	0	215	87	43.72	112	56.28	121	66.48	61	33.52
RAV POMERADO	135240	0	161	78	50.32	77	49.68	112	88.19	15	11.81
RAV POMERADO	135250	0	153	82	55.03	67	44.97	94	77.69	27	22.31
RAV POMERADO	135260	0	103	52	54.17	44	45.83	59	75.64	19	24.36
RAV POMERADO	135420	0	328	136	44.59	169	55.41	222	81.62	50	18.38
RAV UNIVERSIT	145000	0	68	24	38.71	38	61.29	40	76.92	12	23.08
RAV UNIVERSIT	145010	0	228	100	48.78	105	51.22	133	76.00	42	24.00
RAV UNIVERSIT	145100	0	208	69	37.30	116	62.70	106	71.14	43	28.86
RAV UNIVERSIT	145200	0	105	44	44.90	54	55.10	57	70.37	24	29.63
RAV UNIVERSIT	145500	0	250	99	42.67	133	57.33	151	76.26	47	23.74
RAV UNIVERSIT	145800	0	255	95	39.92	143	60.08	145	70.73	60	29.27
RAV UNIVERSIT	145900	0	277	105	41.50	148	58.50	157	73.71	56	26.29
RAV UNIVERSIT	145920	0	258	111	46.64	127	53.36	153	72.51	58	27.49
RAV UNIVERSIT	146000	0	288	132	50.38	130	49.62	171	73.39	62	26.61
RAV UNIVERSIT	146600	0	147	46	35.38	84	64.62	78	65.55	41	34.45
RAV UNIVERSIT	146800	0	247	98	42.79	131	57.21	132	70.97	54	29.03
RAV UNIVERSIT	147100	0	281	97	38.19	157	61.81	157	73.36	57	26.64
RAV CLAIREMON	150100	0	206	86	45.26	104	54.74	118	73.75	42	26.25
RAV CLAIREMON	150110	0	179	81	52.26	74	47.74	92	71.32	37	28.68
RAV CLAIREMON	150200	0	173	67	44.37	84	55.63	83	60.58	54	39.42
RAV CLAIREMON	150410	0	278	107	42.63	144	57.37	143	62.72	85	37.28
RAV CLAIREMON	150600	0	188	68	38.64	108	61.36	106	69.28	47	30.72
RAV CLAIREMON	151200	0	210	85	43.37	111	56.63	118	66.67	59	33.33
RAV CLAIREMON	151400	0	165	60	40.54	88	59.46	99	74.44	34	25.56
RAV CLAIREMON	151800	0	236	92	43.40	120	56.60	129	68.98	58	31.02
RAV CLAIREMON	152000	0	164	66	43.42	86	56.58	88	63.31	51	36.69
RAV CLAIREMON	152200	0	174	81	50.31	80	49.69	84	59.15	58	40.85
RAV CLAIREMON	152410	0	81	46	63.01	27	36.99	38	66.67	19	33.33
RAV CLAIREMON	152600	0	113	52	49.52	53	50.48	48	50.00	48	50.00
RAV CLAIREMON	152800	0	232	89	41.40	126	58.60	134	69.43	59	30.57
RAV CLAIREMON	153600	0	255	110	46.41	127	53.59	142	73.58	51	26.42
RAV CLAIREMON	154200	0	199	89	50.86	86	49.14	103	67.32	50	32.68
RAV CLAIREMON	154800	0	145	55	40.74	80	59.26	81	66.39	41	33.61

MAYOR

PROP C-Modify Height Limit for
Gateway Project.

		R O B E R T S			M U R P H Y			Y E S			N O	
	g	s	T	%	Y	%	S	%	O	%		
RAV CLAIREMON	155200	0	220	93	47.21	104	52.79	120	70.18	51	29.82	
RAV CLAIREMON	155500	0	93	28	33.33	56	66.67	50	65.79	26	34.21	
RAV CLAIREMON	160000	0	242	79	35.91	141	64.09	133	69.63	58	30.37	
RAV CLAIREMON	160300	0	191	65	35.71	117	64.29	102	67.55	49	32.45	
RAV CLAIREMON	160310	0	236	97	44.70	120	55.30	146	74.49	50	25.51	
RAV CLAIREMON	160400	0	235	100	45.87	118	54.13	147	74.62	50	25.38	
RAV CLAIREMON	160510	0	174	62	37.58	103	62.42	104	73.24	38	26.76	
RAV CLAIREMON	160700	0	166	55	37.67	91	62.33	99	72.79	37	27.21	
RAV CLAIREMON	160800	0	81	36	51.43	34	48.57	40	61.54	25	38.46	
RAV CLAIREMON	160810	0	135	71	58.68	50	41.32	72	66.06	37	33.94	
RAV CLAIREMON	160900	0	160	60	41.38	85	58.62	84	68.85	38	31.15	
RAV CLAIREMON	161000	0	106	48	48.00	52	52.00	51	58.62	36	41.38	
RAV CLAIREMON	161100	0	193	92	53.80	79	46.20	103	71.03	42	28.97	
RAV CLAIREMON	161130	0	113	49	48.51	52	51.49	62	73.81	22	26.19	
RAV CLAIREMON	161200	0	157	73	53.28	64	46.72	89	79.46	23	20.54	
RAV CLAIREMON	161210	0	123	53	47.32	59	52.68	77	71.96	30	28.04	
RAV CLAIREMON	161300	0	196	96	52.46	87	47.54	101	69.66	44	30.34	
RAV CLAIREMON	161400	0	196	93	55.03	76	44.97	97	66.90	48	33.10	
RAV CLAIREMON	161500	0	219	93	46.50	107	53.50	124	69.27	55	30.73	
RAV CLAIREMON	161700	0	110	36	36.36	63	63.64	63	68.48	29	31.52	
RAV CLAIREMON	161900	0	133	55	44.72	68	55.28	84	75.68	27	24.32	
RAV CLAIREMON	162100	0	164	62	41.33	88	58.67	91	71.09	37	28.91	
RAV CLAIREMON	162200	0	98	37	42.05	51	57.95	48	62.34	29	37.66	
RAV CLAIREMON	162500	0	245	110	48.67	116	51.33	142	69.95	61	30.05	
RAV CLAIREMON	162600	0	254	117	48.95	122	51.05	139	68.81	63	31.19	
RAV CLAIREMON	163000	0	309	127	43.49	165	56.51	163	66.26	83	33.74	
RAV CLAIREMON	163110	0	147	65	47.10	73	52.90	75	68.81	34	31.19	
RAV CLAIREMON	163200	0	249	104	45.22	126	54.78	143	69.76	62	30.24	
RAV CLAIREMON	163500	0	195	91	55.83	72	44.17	107	70.39	45	29.61	
RAV MONTGOMER	165000	0	208	105	55.85	83	44.15	95	62.09	58	37.91	
RAV TIERRASAN	171000	0	50	24	60.00	16	40.00	25	62.50	15	37.50	
RAV TIERRASAN	171010	0	77	35	53.03	31	46.97	41	73.21	15	26.79	

RAV SAN CARLO	177310	0	240	105	46.88	119	53.13	123	72.35	47	27.65
RAV SAN CARLO	177400	0	309	94	33.57	186	66.43	169	68.70	77	31.30
RAV NAVAJO	180100	0	148	47	35.34	86	64.66	80	69.57	35	30.43
RAV NAVAJO	180400	0	238	83	36.89	142	63.11	143	79.01	38	20.99
RAV NAVAJO	180600	0	208	69	35.38	126	64.62	135	76.70	41	23.30
RAV NAVAJO	180700	0	162	51	35.42	93	64.58	93	75.00	31	25.00
RAV NAVAJO	180800	0	174	43	25.90	123	74.10	107	76.98	32	23.02
RAV NAVAJO	180910	0	253	85	36.17	150	63.83	145	69.71	63	30.29
RAV NAVAJO	180920	0	262	77	32.35	161	67.65	142	72.45	54	27.55
RAV NAVAJO	181030	0	148	52	36.62	90	63.38	88	75.86	28	24.14
RAV NAVAJO	181040	0	219	79	37.98	129	62.02	136	73.91	48	26.09
RAV NAVAJO	181100	0	150	51	36.43	89	63.57	90	69.23	40	30.77
RAV NAVAJO	181200	0	320	99	33.00	201	67.00	197	80.74	47	19.26
RAV NAVAJO	181210	0	175	65	41.67	91	58.33	113	79.02	30	20.98
RAV NAVAJO	181600	0	261	76	30.65	172	69.35	156	77.23	46	22.77
RAV NAVAJO	181710	0	100	38	41.30	54	58.70	57	71.25	23	28.75
RAV NAVAJO	181800	0	184	55	31.61	119	68.39	105	71.92	41	28.08
RAV NAVAJO	181810	0	291	89	33.33	178	66.67	193	80.42	47	19.58
RAV NAVAJO	182300	0	226	89	43.00	118	57.00	118	67.05	58	32.95
RAV NAVAJO	182330	0	104	38	40.86	55	59.14	65	73.86	23	26.14
RAV NAVAJO	182410	0	205	88	45.36	106	54.64	121	71.18	49	28.82
RAV NAVAJO	183100	0	200	87	47.80	95	52.20	94	59.12	65	40.88
RAV NAVAJO	183700	0	188	61	35.26	112	64.74	104	69.80	45	30.20
RAV NAVAJO	183900	0	351	140	43.34	183	56.66	203	70.98	83	29.02
RAV NAVAJO	184500	0	143	58	42.34	79	57.66	67	57.76	49	42.24

Page 944

MAYOR

PROP C-Modify Height Limit for Gateway Project.

			REGISTRATION										
			REGISTRATION										
RAV NAVAJO	184600	0	142	63	45.99	74	54.01	66	61.68	41	38.32		
RAV NAVAJO	184800	0	241	90	39.82	136	60.18	119	63.64	68	36.36		
RAV NAVAJO	185320	0	130	49	43.75	63	56.25	63	71.59	25	28.41		
RAV NAVAJO	185330	0	159	58	41.13	83	58.87	79	67.52	38	32.48		
RAV NAVAJO	185340	0	76	44	63.77	25	36.23	36	73.47	13	26.53		
RAV NAVAJO	185350	0	130	53	44.54	66	55.46	67	75.28	22	24.72		

RAV SERRA MES 190200	0	275	108	42.86	144	57.14	140	63.64	80	36.36
RAV SERRA MES 190300	0	235	120	57.14	90	42.86	129	76.79	39	23.21
RAV SERRA MES 190500	0	160	70	48.61	74	51.39	95	75.40	31	24.60
RAV SERRA MES 190510	0	137	67	54.92	55	45.08	73	67.59	35	32.41
RAV SERRA MES 190800	0	157	71	49.65	72	50.35	78	63.93	44	36.07
RAV SERRA MES 191100	0	173	72	44.44	90	55.56	98	68.53	45	31.47
RAV SERRA MES 191300	0	162	75	50.34	74	49.66	92	66.67	46	33.33
RAV SERRA MES 191500	0	236	111	52.86	99	47.14	110	58.82	77	41.18
RAV SERRA MES 192200	0	245	94	41.78	131	58.22	159	77.56	46	22.44
RAV SERRA MES 192900	0	281	117	45.00	143	55.00	154	66.09	79	33.91
RAV SERRA MES 192910	0	187	85	47.75	93	52.25	119	74.84	40	25.16
RAV SERRA MES 193500	0	87	30	39.47	46	60.53	42	58.33	30	41.67
RAV MISSION V 195030	0	336	134	44.37	168	55.63	189	75.00	63	25.00
RAV MISSION V 195050	0	330	144	47.84	157	52.16	192	75.29	63	24.71
RAV MISSION V 195060	0	305	153	57.74	112	42.26	149	66.82	74	33.18
RAV LINDA VIS 200000	0	212	90	47.12	101	52.88	123	71.93	48	28.07
RAV LINDA VIS 200200	0	217	105	52.76	94	47.24	134	75.71	43	24.29
RAV LINDA VIS 200700	0	121	56	53.33	49	46.67	58	63.74	33	36.26
RAV LINDA VIS 200800	0	106	44	47.83	48	52.17	56	73.68	20	26.32
RAV LINDA VIS 200820	0	109	54	55.10	44	44.90	57	64.04	32	35.96
RAV LINDA VIS 201000	0	100	56	60.87	36	39.13	61	75.31	20	24.69
RAV LINDA VIS 201100	0	159	77	55.00	63	45.00	81	66.39	41	33.61
RAV LINDA VIS 201210	0	198	95	53.67	82	46.33	102	68.92	46	31.08
RAV LINDA VIS 201300	0	130	72	65.45	38	34.55	64	62.75	38	37.25
RAV LINDA VIS 201500	0	247	120	56.34	93	43.66	131	65.17	70	34.83
RAV LINDA VIS 201700	0	243	109	49.32	112	50.68	126	64.95	68	35.05
RAV LINDA VIS 201920	0	187	70	41.42	99	58.58	113	78.47	31	21.53
RAV LINDA VIS 202100	0	284	132	50.97	127	49.03	157	72.35	60	27.65
RAV LINDA VIS 202200	0	78	43	58.90	30	41.10	43	72.88	16	27.12
RAV CLAIREMON 210190	0	150	69	48.94	72	51.06	77	70.64	32	29.36
RAV CLAIREMON 210210	0	144	46	35.66	83	64.34	83	70.94	34	29.06
RAV CLAIREMON 210500	0	162	64	42.38	87	57.62	94	69.12	42	30.88
RAV CLAIREMON 210700	0	228	98	46.45	113	53.55	134	71.28	54	28.72
RAV CLAIREMON 211000	0	189	45	26.01	128	73.99	86	57.33	64	42.67
RAV CLAIREMON 211010	0	201	81	42.41	110	57.59	126	78.75	34	21.25
RAV CLAIREMON 211400	0	118	51	47.66	56	52.34	53	60.23	35	39.77
RAV CLAIREMON 211800	0	225	75	37.13	127	62.87	125	72.25	48	27.75
RAV CLAIREMON 212000	0	277	97	39.59	148	60.41	137	62.84	81	37.16

MAYOR

PROP C-Modify Height Limit for Gateway Project.

	REG	BLT	ROBERTS	%	MURPHY	%	YENS	%	NO	%
RAV CLAIREMON 212500	0	173	79	49.07	82	50.93	91	71.09	37	28.91
RAV CLAIREMON 213000	0	280	107	42.29	146	57.71	166	74.11	58	25.89
RAV CLAIREMON 213100	0	214	88	45.13	107	54.87	99	66.44	50	33.56
RAV CLAIREMON 213300	0	197	80	44.69	99	55.31	81	52.60	73	47.40
RAV CLAIREMON 213700	0	80	30	46.15	35	53.85	37	78.72	10	21.28
RAV CLAIREMON 214300	0	257	101	42.98	134	57.02	121	57.62	89	42.38
RAV PACIFIC B 220000	0	209	97	51.32	92	48.68	108	68.79	49	31.21
RAV PACIFIC B 220200	0	223	97	49.74	98	50.26	126	70.00	54	30.00
RAV PACIFIC B 220300	0	170	55	35.71	99	64.29	105	76.09	33	23.91
RAV PACIFIC B 220400	0	296	96	33.68	189	66.32	191	75.20	63	24.80
RAV PACIFIC B 220500	0	299	100	35.84	179	64.16	192	77.11	57	22.89
RAV PACIFIC B 221200	0	121	46	41.07	66	58.93	58	62.37	35	37.63
RAV PACIFIC B 221400	0	115	57	57.00	43	43.00	50	64.94	27	35.06
RAV PACIFIC B 221600	0	140	63	52.94	56	47.06	63	66.32	32	33.68
RAV PACIFIC B 221800	0	198	74	41.11	106	58.89	112	69.57	49	30.43
RAV PACIFIC B 221900	0	152	57	41.01	82	58.99	79	68.70	36	31.30
RAV PACIFIC B 222000	0	157	60	44.44	75	55.56	77	72.64	29	27.36
RAV PACIFIC B 222100	0	126	56	50.00	56	50.00	64	71.91	25	28.09
RAV PACIFIC B 222400	0	111	44	47.83	48	52.17	56	68.29	26	31.71
RAV PACIFIC B 222700	0	210	69	35.57	125	64.43	109	70.78	45	29.22
RAV PACIFIC B 223100	0	191	82	48.52	87	51.48	110	76.39	34	23.61
RAV PACIFIC B 223300	0	56	23	45.10	28	54.90	24	61.54	15	38.46
RAV PACIFIC B 223500	0	50	25	58.14	18	41.86	19	63.33	11	36.67
RAV PACIFIC B 223700	0	207	80	43.96	102	56.04	111	68.10	52	31.90
RAV PACIFIC B 224510	0	101	45	50.00	45	50.00	53	67.95	25	32.05
RAV PACIFIC B 224600	0	122	40	36.36	70	63.64	59	59.60	40	40.40
RAV PACIFIC B 224700	0	158	59	46.83	67	53.17	65	56.52	50	43.48
RAV PACIFIC B 224810	0	249	94	42.92	125	57.08	131	70.05	56	29.95
RAV PACIFIC B 225300	0	105	58	58.59	41	41.41	62	71.26	25	28.74
RAV PACIFIC B 225400	0	163	60	41.10	86	58.90	99	75.57	32	24.43
RAV PACIFIC B 225410	0	128	64	55.17	52	44.83	65	65.66	34	34.34
RAV PACIFIC B 225700	0	132	47	37.90	77	62.10	67	67.00	33	33.00

RAV PACIFIC B 225900	0	137	62	52.10	57	47.90	59	62.11	36	37.89
RAV PACIFIC B 226000	0	178	64	40.25	95	59.75	84	66.14	43	33.86
RAV PACIFIC B 226200	0	110	38	37.25	64	62.75	63	72.41	24	27.59
RAV MISSION B 230210	0	95	34	40.48	50	59.52	44	65.67	23	34.33
RAV MISSION B 230310	0	154	65	45.77	77	54.23	96	74.42	33	25.58
RAV MISSION B 230620	0	109	38	38.38	61	61.62	64	71.11	26	28.89
RAV MISSION B 231200	0	150	52	37.14	88	62.86	87	70.16	37	29.84
RAV OCEAN BEA 235000	0	142	74	56.06	58	43.94	75	66.37	38	33.63
RAV OCEAN BEA 235300	0	108	42	44.68	52	55.32	61	68.54	28	31.46
RAV OCEAN BEA 235490	0	118	63	59.43	43	40.57	58	68.24	27	31.76
RAV OCEAN BEA 235520	0	218	79	39.50	121	60.50	113	66.47	57	33.53
RAV OCEAN BEA 236300	0	96	38	44.19	48	55.81	46	63.01	27	36.99

Page 946

MAYOR

PROP C-Modify Height Limit for Gateway Project.

		R O B E R T S			M U R P H Y			Y E S			N O	
				%			%		%			%
RAV OCEAN BEA 236310	0	112	37	37.00	63	63.00	59	64.13	33	35.87		
RAV OCEAN BEA 236400	0	112	43	43.43	56	56.57	54	61.36	34	38.64		
RAV OCEAN BEA 236600	0	187	83	47.70	91	52.30	98	63.64	56	36.36		
RAV OCEAN BEA 236910	0	54	21	42.86	28	57.14	18	46.15	21	53.85		
RAV OCEAN BEA 237100	0	116	45	45.45	54	54.55	56	60.22	37	39.78		
RAV OCEAN BEA 237610	0	147	59	43.38	77	56.62	70	63.64	40	36.36		
RAV OCEAN BEA 237700	0	264	87	35.80	156	64.20	134	62.04	82	37.96		
RAV OCEAN BEA 238300	0	175	73	45.91	86	54.09	88	62.86	52	37.14		
RAV OCEAN BEA 238800	0	106	50	50.00	50	50.00	55	68.75	25	31.25		
RAV MIDWAY OL 240000	0	90	31	37.35	52	62.65	50	67.57	24	32.43		
RAV MIDWAY OL 240100	0	179	80	52.29	73	47.71	94	71.21	38	28.79		
RAV MIDWAY OL 240110	0	191	94	54.02	80	45.98	91	60.67	59	39.33		
RAV MIDWAY OL 240210	0	87	43	57.33	32	42.67	43	65.15	23	34.85		
RAV MIDWAY OL 240500	0	125	50	45.45	60	54.55	79	78.22	22	21.78		
RAV MIDWAY OL 245000	0	127	54	46.96	61	53.04	77	73.33	28	26.67		
RAV MIDWAY OL 245200	0	232	97	46.86	110	53.14	127	70.56	53	29.44		
RAV MISSION H 250000	0	346	146	46.06	171	53.94	209	73.85	74	26.15		
RAV MISSION H 250300	0	174	55	33.33	110	66.67	104	71.23	42	28.77		
RAV MISSION H 250800	0	153	62	45.59	74	54.41	79	65.29	42	34.71		

RAV MISSION H 251000	0	242	109	49.10	113	50.90	140	72.54	53	27.46
RAV MISSION H 251300	0	155	53	37.32	89	62.68	76	64.96	41	35.04
RAV MISSION H 251600	0	195	99	56.57	76	43.43	112	70.00	48	30.00
RAV MISSION H 251910	0	187	95	53.98	81	46.02	110	74.83	37	25.17
RAV HILLCREST 255000	0	186	101	62.73	60	37.27	99	71.74	39	28.26
RAV HILLCREST 255100	0	207	111	60.66	72	39.34	116	73.89	41	26.11
RAV HILLCREST 255210	0	203	96	53.93	82	46.07	102	70.83	42	29.17
RAV HILLCREST 255300	0	158	89	63.57	51	36.43	83	69.75	36	30.25
RAV HILLCREST 255900	0	218	118	61.46	74	38.54	136	77.27	40	22.73
RAV HILLCREST 256210	0	188	84	52.83	75	47.17	117	80.69	28	19.31
RAV HILLCREST 256700	0	256	126	55.26	102	44.74	134	72.83	50	27.17
RAV HILLCREST 257000	0	219	109	56.77	83	43.23	119	67.61	57	32.39
RAV HILLCREST 257100	0	206	127	69.02	57	30.98	95	65.52	50	34.48
RAV HILLCREST 257200	0	185	101	61.96	62	38.04	92	63.89	52	36.11
RAV HILLCREST 257500	0	153	71	51.08	68	48.92	89	73.55	32	26.45
RAV HILLCREST 257600	0	188	97	56.73	74	43.27	92	68.66	42	31.34
RAV HILLCREST 258200	0	182	94	60.26	62	39.74	101	73.19	37	26.81
RAV NORTH PAR 260200	0	238	123	57.21	92	42.79	122	65.59	64	34.41
RAV NORTH PAR 260600	0	148	78	62.40	47	37.60	78	67.24	38	32.76
RAV NORTH PAR 260610	0	184	97	57.74	71	42.26	100	63.69	57	36.31
RAV NORTH PAR 260800	0	132	74	66.67	37	33.33	66	66.00	34	34.00
RAV NORTH PAR 261210	0	196	111	65.29	59	34.71	109	71.71	43	28.29
RAV NORTH PAR 261300	0	154	80	59.26	55	40.74	76	69.72	33	30.28
RAV NORTH PAR 261400	0	139	63	50.00	63	50.00	75	75.00	25	25.00
RAV NORTH PAR 262200	0	223	144	70.59	60	29.41	113	66.08	58	33.92

Page 947

MAYOR

PROP C-Modify Height Limit for Gateway Project.

		R O B E R T S		%	M U R P H Y		%	Y E S		%	N O		%
RAV NORTH PAR 262600	0	145	62	47.33	69	52.67	78	65.00	42	35.00			
RAV NORTH PAR 263000	0	114	54	51.92	50	48.08	64	69.57	28	30.43			
RAV NORTH PAR 263200	0	140	71	57.72	52	42.28	65	59.09	45	40.91			
RAV NORTH PAR 263400	0	214	118	61.78	73	38.22	126	75.90	40	24.10			
RAV NORTH PAR 263800	0	179	97	61.39	61	38.61	94	72.31	36	27.69			
RAV NORTH PAR 264100	0	198	103	54.50	86	45.50	85	55.56	68	44.44			

RAV NORTH PAR 264200	0	150	72	53.73	62	46.27	86	69.35	38	30.65
RAV NORTH PAR 264600	0	145	74	59.20	51	40.80	66	66.00	34	34.00
RAV NORTH PAR 265000	0	100	58	65.91	30	34.09	48	63.16	28	36.84
RAV NORTH PAR 265200	0	114	68	64.76	37	35.24	57	59.38	39	40.63
RAV NORTH PAR 265700	0	137	70	61.40	44	38.60	68	68.69	31	31.31
RAV NORTH PAR 266000	0	154	88	63.31	51	36.69	73	60.83	47	39.17
RAV NORTH PAR 266100	0	160	82	56.55	63	43.45	81	63.78	46	36.22
RAV NORTH PAR 270000	0	223	117	57.07	88	42.93	124	72.94	46	27.06
RAV NORMAL HE 270100	0	137	76	64.41	42	35.59	65	65.66	34	34.34
RAV NORMAL HE 270500	0	97	54	62.79	32	37.21	44	59.46	30	40.54
RAV NORMAL HE 271100	0	92	47	58.75	33	41.25	42	58.33	30	41.67
RAV NORMAL HE 271200	0	166	81	51.59	76	48.41	92	69.17	41	30.83
RAV NORMAL HE 271800	0	238	135	60.54	88	39.46	111	60.33	73	39.67
RAV NORMAL HE 272210	0	166	89	64.49	49	35.51	72	62.07	44	37.93
RAV NORMAL HE 272600	0	50	28	62.22	17	37.78	30	71.43	12	28.57
RAV NORMAL HE 272700	0	171	80	51.61	75	48.39	81	59.12	56	40.88
RAV NORMAL HE 272900	0	115	48	48.98	50	51.02	54	63.53	31	36.47
RAV NORMAL HE 273900	0	88	45	60.00	30	40.00	36	52.17	33	47.83
RAV NORMAL HE 274100	0	149	67	51.54	63	48.46	80	72.07	31	27.93
RAV NORMAL HE 274300	0	221	90	44.55	112	55.45	132	77.65	38	22.35
RAV NORMAL HE 274400	0	255	97	41.81	135	58.19	143	71.86	56	28.14
RAV NORMAL HE 275200	0	156	58	41.73	81	58.27	93	75.61	30	24.39
RAV NORMAL HE 275400	0	83	43	59.72	29	40.28	47	73.44	17	26.56
RAV NORMAL HE 276100	0	178	98	65.33	52	34.67	90	67.16	44	32.84
RAV NORMAL HE 276600	0	154	61	47.29	68	52.71	75	68.18	35	31.82
RAV NORMAL HE 276700	0	121	60	58.25	43	41.75	66	75.86	21	24.14
RAV NORMAL HE 277200	0	258	125	52.08	115	47.92	137	66.50	69	33.50
RAV MONTEZUMA 280000	0	157	77	52.74	69	47.26	81	69.23	36	30.77
RAV MONTEZUMA 280100	0	144	67	51.94	62	48.06	81	75.70	26	24.30
RAV MONTEZUMA 280400	0	83	32	43.24	42	56.76	42	70.00	18	30.00
RAV MONTEZUMA 280500	0	225	77	37.56	128	62.44	140	71.43	56	28.57
RAV MONTEZUMA 280800	0	166	64	43.84	82	56.16	90	69.23	40	30.77
RAV MONTEZUMA 281300	0	198	67	36.22	118	63.78	119	73.91	42	26.09
RAV MONTEZUMA 281500	0	34	13	39.39	20	60.61	18	72.00	7	28.00
RAV MONTEZUMA 281510	0	54	16	39.02	25	60.98	24	64.86	13	35.14
RAV MONTEZUMA 282400	0	159	59	40.41	87	59.59	85	63.91	48	36.09
RAV MONTEZUMA 282500	0	143	50	42.37	68	57.63	71	73.96	25	26.04
RAV MONTEZUMA 282600	0	25	15	71.43	6	28.57	9	52.94	8	47.06

MAYOR

PROP C-Modify Height Limit for Gateway Project.

		R O B E R T S			M U R P H Y			Y E S			N O	
	g	s	T	%	Y	%	S	%	O	%		
RAV MONTEZUMA	282610	0	103	39	42.86	52	57.14	49	63.64	28	36.36	
RAV MONTEZUMA	283000	0	102	39	43.82	50	56.18	47	63.51	27	36.49	
RAV MONTEZUMA	283300	0	133	49	39.84	74	60.16	64	62.75	38	37.25	
RAV MONTEZUMA	283700	0	165	71	47.33	79	52.67	105	76.64	32	23.36	
RAV MONTEZUMA	283800	0	44	23	62.16	14	37.84	25	73.53	9	26.47	
RAV MONTEZUMA	284200	0	152	67	51.15	64	48.85	74	67.89	35	32.11	
RAV ROLANDO R	290010	0	57	35	68.63	16	31.37	25	56.82	19	43.18	
RAV ROLANDO R	290410	0	69	35	54.69	29	45.31	43	70.49	18	29.51	
RAV ROLANDO R	290600	0	136	76	61.79	47	38.21	75	68.18	35	31.82	
RAV ROLANDO R	291000	0	150	63	48.09	68	51.91	68	62.96	40	37.04	
RAV ROLANDO R	291200	0	149	67	48.20	72	51.80	72	56.25	56	43.75	
RAV ROLANDO R	291600	0	151	70	52.63	63	47.37	68	59.65	46	40.35	
RAV ROLANDO R	291750	0	295	144	55.17	117	44.83	147	63.91	83	36.09	
RAV ROLANDO R	292000	0	236	114	54.03	97	45.97	117	63.24	68	36.76	
RAV ROLANDO R	292200	0	144	83	68.03	39	31.97	74	67.27	36	32.73	
RAV ROLANDO R	292600	0	104	53	58.89	37	41.11	47	60.26	31	39.74	
RAV ROLANDO R	293200	0	142	67	52.76	60	47.24	70	66.67	35	33.33	
RAV ROLANDO R	293600	0	209	98	52.13	90	47.87	114	66.28	58	33.72	
RAV ROLANDO R	293810	0	91	35	42.68	47	57.32	43	56.58	33	43.42	
RAV ROLANDO R	294400	0	219	102	53.13	90	46.88	108	61.71	67	38.29	
RAV ROLANDO R	294800	0	112	49	51.04	47	48.96	51	64.56	28	35.44	
RAV ROLANDO R	295010	0	184	70	43.75	90	56.25	82	61.65	51	38.35	
RAV ROLANDO R	295200	0	162	79	53.02	70	46.98	88	65.19	47	34.81	
RAV ROLANDO R	296600	0	61	41	73.21	15	26.79	36	80.00	9	20.00	
RAV ROLANDO R	296800	0	171	77	48.13	83	51.88	100	74.63	34	25.37	
RAV ROLANDO R	297200	0	191	77	44.00	98	56.00	101	67.33	49	32.67	
RAV ROLANDO R	297210	0	30	17	68.00	8	32.00	17	68.00	8	32.00	
RAV ROLANDO R	297500	0	156	62	44.29	78	55.71	95	75.40	31	24.60	
RAV CITY HEIG	300000	0	107	48	55.17	39	44.83	52	65.00	28	35.00	
RAV CITY HEIG	300250	0	110	63	63.64	36	36.36	61	67.78	29	32.22	
RAV CITY HEIG	300410	0	179	111	68.52	51	31.48	99	67.81	47	32.19	
RAV CITY HEIG	301300	0	83	48	63.16	28	36.84	41	61.19	26	38.81	

RAV CITY HEIG	301900	0	133	77	62.10	47	37.90	78	66.67	39	33.33
RAV CITY HEIG	302600	0	156	69	48.59	73	51.41	81	62.79	48	37.21
RAV CITY HEIG	303200	0	133	78	64.46	43	35.54	77	70.00	33	30.00
RAV SOUTH PAR	305200	0	136	67	54.03	57	45.97	71	70.30	30	29.70
RAV SOUTH PAR	305400	0	106	45	49.45	46	50.55	63	74.12	22	25.88
RAV SOUTH PAR	305600	0	197	91	51.41	86	48.59	91	62.76	54	37.24
RAV SOUTH PAR	306200	0	153	85	62.50	51	37.50	80	68.38	37	31.62
RAV SOUTH PAR	306400	0	202	103	57.54	76	42.46	103	65.61	54	34.39
RAV SOUTH PAR	306600	0	141	68	52.71	61	47.29	75	65.22	40	34.78
RAV SOUTH PAR	307000	0	107	45	46.88	51	53.13	58	69.05	26	30.95
RAV SOUTH PAR	307200	0	194	84	51.85	78	48.15	89	63.12	52	36.88
RAV SOUTH PAR	307400	0	190	109	63.37	63	36.63	110	72.37	42	27.63

Page 949

					PROP C-Modify Height Limit for Gateway Project.						
					MAYOR						
					b l t s			M U R P H Y			
					r e g			Y E S			
					%			%			
					S			O			
					%			%			
RAV SOUTH PAR	308000	0	104	58	61.70	36	38.30	53	67.95	25	32.05
RAV SOUTH PAR	308600	0	182	87	53.05	77	46.95	100	70.42	42	29.58
RAV MIDDLETOW	315000	0	175	78	50.00	78	50.00	99	72.26	38	27.74
RAV MIDDLETOW	315100	0	104	45	47.87	49	52.13	50	65.79	26	34.21
RAV MIDDLETOW	315110	0	199	96	53.63	83	46.37	114	72.61	43	27.39
RAV MIDDLETOW	315200	0	203	82	46.86	93	53.14	116	79.45	30	20.55
RAV MIDDLETOW	315300	0	176	89	56.33	69	43.67	102	76.69	31	23.31
RAV MIDDLETOW	315310	0	119	54	51.43	51	48.57	63	69.23	28	30.77
RAV MIDDLETON	316600	0	45	20	55.56	16	44.44	19	61.29	12	38.71
RAV MIDDLETON	316900	0	221	114	55.61	91	44.39	127	72.16	49	27.84
RAV MIDDLETON	317000	0	174	85	53.13	75	46.88	98	69.50	43	30.50
RAV HARBOR	320000	0	83	29	38.16	47	61.84	45	62.50	27	37.50
RAV LOMA PORT	325000	0	123	49	41.88	68	58.12	77	71.30	31	28.70
RAV LOMA PORT	325300	0	254	106	43.44	138	56.56	145	72.50	55	27.50
RAV LOMA PORT	325310	0	219	78	39.20	121	60.80	128	68.09	60	31.91
RAV LOMA PORT	325510	0	227	76	41.99	105	58.01	112	69.14	50	30.86
RAV LOMA PORT	325800	0	235	89	40.09	133	59.91	134	69.43	59	30.57
RAV LOMA PORT	326200	0	155	65	44.22	82	55.78	89	67.94	42	32.06

RAV LOMA PORT	326300	0	195	78	44.32	98	55.68	114	74.03	40	25.97
RAV LOMA PORT	326910	0	177	69	43.40	90	56.60	97	69.78	42	30.22
RAV LOMA PORT	327200	0	211	68	33.83	133	66.17	127	75.15	42	24.85
RAV LOMA PORT	327800	0	300	90	31.80	193	68.20	171	70.37	72	29.63
RAV LA PLAYA	330100	0	348	119	36.73	205	63.27	205	77.07	61	22.93
RAV LA PLAYA	330200	0	103	39	40.21	58	59.79	55	71.43	22	28.57
RAV LA PLAYA	330500	0	244	81	34.62	153	65.38	141	70.85	58	29.15
RAV LA PLAYA	330900	0	250	79	34.96	147	65.04	138	70.05	59	29.95
RAV LA PLAYA	331300	0	140	46	34.85	86	65.15	70	64.81	38	35.19
RAV LA PLAYA	331500	0	241	78	34.36	149	65.64	140	68.97	63	31.03
RAV LA PLAYA	331700	0	209	67	35.26	123	64.74	112	68.71	51	31.29
RAV LA PLAYA	331900	0	374	106	29.61	252	70.39	244	77.71	70	22.29
RAV CENTRE CI	340200	0	217	104	55.03	85	44.97	121	78.06	34	21.94
RAV CENTRE CI	340210	0	203	84	45.16	102	54.84	127	76.51	39	23.49
RAV CENTRE CI	340220	0	171	78	47.85	85	52.15	99	71.74	39	28.26
RAV CENTRE CI	340400	0	161	60	44.12	76	55.88	85	72.03	33	27.97
RAV CENTRE CI	340600	0	150	69	51.88	64	48.12	87	76.99	26	23.01
RAV CENTRE CI	340800	0	141	59	48.76	62	51.24	85	82.52	18	17.48
RAV CENTRE CI	341600	0	146	66	50.38	65	49.62	69	65.09	37	34.91
RAV CENTRE CI	341900	0	51	25	58.14	18	41.86	25	62.50	15	37.50
RAV GOLDEN HI	345000	0	108	65	67.01	32	32.99	66	77.65	19	22.35
RAV GOLDEN HI	345200	0	105	63	64.95	34	35.05	56	70.00	24	30.00
RAV GOLDEN HI	345600	0	167	86	58.50	61	41.50	88	68.22	41	31.78
RAV SE SAN DI	350000	0	74	49	72.06	19	27.94	39	70.91	16	29.09
RAV SE SAN DI	350300	0	120	73	65.77	38	34.23	57	59.38	39	40.63
RAV SE SAN DI	350600	0	57	30	71.43	12	28.57	29	65.91	15	34.09

Page 950

MAYOR

PROP C-Modify Height Limit for Gateway Project.

	r	b	R		M		Y		N		
	e	l	O		U		E		O		
	g	t	B		R		S				
		s	E		P		%		%		%
			R		H						
			T		%						
			S		Y						
			%		%						
RAV SE SAN DI	351000	0	51	31	65.96	16	34.04	29	74.36	10	25.64
RAV SE SAN DI	351300	0	61	35	67.31	17	32.69	30	63.83	17	36.17
RAV SE SAN DI	355000	0	68	41	66.13	21	33.87	34	61.82	21	38.18
RAV SE SAN DI	355100	0	73	37	58.73	26	41.27	41	70.69	17	29.31
RAV SE SAN DI	355210	0	60	31	60.78	20	39.22	33	68.75	15	31.25

RAV SE SAN DI 355700	0	71	41	66.13	21	33.87	31	56.36	24	43.64
RAV SE SAN DI 356600	0	73	40	64.52	22	35.48	41	74.55	14	25.45
RAV ENCANTO E 360000	0	142	80	60.61	52	39.39	80	69.57	35	30.43
RAV ENCANTO E 360150	0	184	116	67.44	56	32.56	115	74.19	40	25.81
RAV ENCANTO E 360300	0	38	20	60.61	13	39.39	22	84.62	4	15.38
RAV ENCANTO E 360400	0	179	84	51.22	80	48.78	111	78.72	30	21.28
RAV ENCANTO E 360500	0	165	87	56.49	67	43.51	96	73.28	35	26.72
RAV ENCANTO E 360520	0	108	47	46.53	54	53.47	51	56.04	40	43.96
RAV ENCANTO E 360580	0	73	46	66.67	23	33.33	45	66.18	23	33.82
RAV ENCANTO E 360600	0	101	58	63.74	33	36.26	58	71.60	23	28.40
RAV ENCANTO E 360700	0	77	49	74.24	17	25.76	33	61.11	21	38.89
RAV ENCANTO E 360800	0	136	78	65.00	42	35.00	67	60.91	43	39.09
RAV ENCANTO E 361100	0	85	48	63.16	28	36.84	39	56.52	30	43.48
RAV ENCANTO E 361190	0	119	69	61.06	44	38.94	66	66.00	34	34.00
RAV ENCANTO E 361600	0	158	84	63.16	49	36.84	79	60.31	52	39.69
RAV ENCANTO E 361610	0	108	59	57.84	43	42.16	64	65.98	33	34.02
RAV ENCANTO E 361700	0	60	41	73.21	15	26.79	34	65.38	18	34.62
RAV ENCANTO E 362300	0	220	129	64.82	70	35.18	114	65.90	59	34.10
RAV ENCANTO W 365000	0	86	55	67.90	26	32.10	56	78.87	15	21.13
RAV ENCANTO W 365300	0	108	62	61.39	39	38.61	49	59.04	34	40.96
RAV ENCANTO W 365400	0	132	90	73.77	32	26.23	54	50.00	54	50.00
RAV ENCANTO W 365600	0	116	67	66.34	34	33.66	55	60.44	36	39.56
RAV ENCANTO W 365650	0	174	115	72.33	44	27.67	86	61.87	53	38.13
RAV ENCANTO W 365700	0	104	61	63.54	35	36.46	54	62.79	32	37.21
RAV ENCANTO W 365900	0	201	127	72.16	49	27.84	88	55.00	72	45.00
RAV ENCANTO W 366310	0	166	94	64.83	51	35.17	90	65.69	47	34.31
RAV ENCANTO W 366700	0	158	98	66.22	50	33.78	93	69.92	40	30.08
RAV ENCANTO W 366720	0	153	91	65.00	49	35.00	83	69.75	36	30.25
RAV ENCANTO W 367100	0	122	59	52.68	53	47.32	68	63.55	39	36.45
RAV ENCANTO W 367200	0	99	58	65.17	31	34.83	54	64.29	30	35.71
RAV ENCANTO W 367400	0	191	91	52.91	81	47.09	109	68.99	49	31.01
RAV ENCANTO W 367610	0	203	95	51.08	91	48.92	110	61.11	70	38.89
RAV ENCANTO W 367700	0	52	34	66.67	17	33.33	27	65.85	14	34.15
RAV CHOLLAS P 370000	0	118	64	64.65	35	35.35	54	65.06	29	34.94
RAV CHOLLAS P 370200	0	59	35	72.92	13	27.08	25	62.50	15	37.50
RAV CHOLLAS P 370600	0	97	64	72.73	24	27.27	53	64.63	29	35.37
RAV CHOLLAS P 371000	0	62	43	76.79	13	23.21	25	56.82	19	43.18
RAV CHOLLAS P 371200	0	161	96	62.75	57	37.25	92	70.23	39	29.77
RAV CHOLLAS P 371600	0	135	60	46.88	68	53.13	74	66.07	38	33.93

MAYOR

PROP C-Modify Height Limit for Gateway Project.

		R O B E R T S			M U R P H Y			Y E S			N O	
	g	s	T	%	Y	%	S	%	O	%		
RAV CHOLLAS P	371800	0	127	67	59.82	45	40.18	53	61.63	33	38.37	
RAV CHOLLAS P	372400	0	36	13	43.33	17	56.67	20	68.97	9	31.03	
RAV CHOLLAS P	373000	0	34	15	50.00	15	50.00	19	70.37	8	29.63	
RAV CHOLLAS P	373200	0	106	59	62.77	35	37.23	56	65.88	29	34.12	
RAV PARADISE	375100	0	183	101	61.21	64	38.79	121	77.07	36	22.93	
RAV PARADISE	375110	0	176	85	51.20	81	48.80	105	64.81	57	35.19	
RAV PARADISE	375130	0	199	94	52.51	85	47.49	119	75.32	39	24.68	
RAV PARADISE	375140	0	112	57	55.88	45	44.12	63	63.64	36	36.36	
RAV PARADISE	375160	0	162	80	54.42	67	45.58	92	70.23	39	29.77	
RAV PARADISE	375300	0	204	107	56.02	84	43.98	102	56.04	80	43.96	
RAV PARADISE	375400	0	167	79	50.64	77	49.36	90	63.83	51	36.17	
RAV PARADISE	375420	0	110	54	55.67	43	44.33	62	70.45	26	29.55	
RAV PARADISE	375430	0	150	85	61.59	53	38.41	88	67.18	43	32.82	
RAV PARADISE	375600	0	205	105	55.26	85	44.74	116	66.29	59	33.71	
RAV PARADISE	376100	0	149	71	51.82	66	48.18	88	68.22	41	31.78	
RAV PARADISE	376300	0	128	63	53.85	54	46.15	67	69.07	30	30.93	
RAV PARADISE	376400	0	160	90	62.07	55	37.93	83	63.85	47	36.15	
RAV PARADISE	376410	0	115	49	48.51	52	51.49	71	68.93	32	31.07	
RAV NESTOR	385000	0	64	35	60.34	23	39.66	38	69.09	17	30.91	
RAV NESTOR	385010	0	136	67	55.83	53	44.17	68	59.13	47	40.87	
RAV NESTOR	385300	0	195	97	55.11	79	44.89	105	63.64	60	36.36	
RAV NESTOR	385310	0	149	75	54.35	63	45.65	69	60.00	46	40.00	
RAV NESTOR	385590	0	126	66	58.41	47	41.59	73	66.97	36	33.03	
RAV NESTOR	385700	0	160	95	63.33	55	36.67	93	62.84	55	37.16	
RAV NESTOR	385710	0	149	89	63.57	51	36.43	97	70.80	40	29.20	
RAV NESTOR	385740	0	94	58	64.44	32	35.56	53	64.63	29	35.37	
RAV NESTOR	385750	0	111	47	48.45	50	51.55	56	57.14	42	42.86	
RAV NESTOR	385760	0	38	23	65.71	12	34.29	22	61.11	14	38.89	
RAV NESTOR	385790	0	58	34	72.34	13	27.66	30	62.50	18	37.50	
RAV NESTOR	385810	0	100	50	58.82	35	41.18	59	68.60	27	31.40	
RAV NESTOR	385820	0	178	80	49.38	82	50.62	116	73.89	41	26.11	
RAV NESTOR	385910	0	194	98	55.37	79	44.63	103	64.78	56	35.22	

RAV NESTOR	385990	0	59	29	52.73	26	47.27	38	73.08	14	26.92
RAV NESTOR	386000	0	100	41	46.07	48	53.93	60	68.18	28	31.82
RAV NESTOR	386010	0	103	60	63.83	34	36.17	61	68.54	28	31.46
RAV OTAY	390100	0	93	51	60.71	33	39.29	62	76.54	19	23.46
RAV OTAY	390200	0	118	49	46.67	56	53.33	70	67.96	33	32.04
RAV OTAY	390210	0	231	111	54.95	91	45.05	147	77.37	43	22.63
RAV OTAY	390220	0	97	50	54.95	41	45.05	63	68.48	29	31.52
RAV OTAY	390400	0	133	80	68.38	37	31.62	67	63.81	38	36.19
RAV OTAY	390500	0	71	30	46.15	35	53.85	44	70.97	18	29.03
RAV OTAY	390600	0	158	75	55.97	59	44.03	82	66.13	42	33.87
RAV OTAY	390700	0	129	68	58.62	48	41.38	77	74.04	27	25.96
RAV OTAY	390710	0	74	43	70.49	18	29.51	38	57.58	28	42.42

Page 952

MAYOR

PROP C-Modify Height Limit for Gateway Project.

			R O B E R T S		%	M U R P H Y		%	Y E S		%	N O		%
RAV OTAY	390800	0	100	50	60.24	33	39.76	53	72.60	20	27.40			
RAV SAN YSIDR	395000	0	105	46	49.46	47	50.54	64	77.11	19	22.89			
RAV SAN YSIDR	395010	0	77	50	76.92	15	23.08	45	80.36	11	19.64			
RAV SAN YSIDR	395020	0	170	110	73.33	40	26.67	99	75.00	33	25.00			
RAV SAN YSIDR	395040	0	109	70	74.47	24	25.53	66	80.49	16	19.51			
RAV SAN YSIDR	395060	0	37	16	51.61	15	48.39	20	83.33	4	16.67			
RAV SAN YSIDR	395330	0	40	18	52.94	16	47.06	22	73.33	8	26.67			
RAV SAN YSIDR	395340	0	109	53	54.08	45	45.92	73	70.87	30	29.13			

MAYOR

PROP C-Modify Height Limit for Gateway Project.

	REGISTRATION			%	MURPHY			%	YES NO			%
TOTAL	632,602	427,683	189,939	48.33	203,048	51.67	232,020	67.49	111,754	32.51		
POLLS	626,427	308,040	138,284	48.53	146,638	51.47	166,157	66.40	84,085	33.60		
DECLARED AV	6,175	4,355	1,972	51.26	1,875	48.74	2,282	69.34	1,009	30.66		
REQUESTED AV	0	115,288	49,683	47.67	54,535	52.33	63,581	70.46	26,660	29.54		
49TH CONGRESSIONAL	327,644	224,823	95,072	46.23	110,598	53.77	120,327	67.21	58,699	32.79		
50TH CONGRESSIONAL	139,828	79,330	42,765	58.44	30,418	41.56	43,136	64.83	23,396	35.17		
51ST CONGRESSIONAL	148,983	112,934	47,721	45.64	56,838	54.36	63,072	70.20	26,776	29.80		
52ND CONGRESSIONAL	16,147	10,596	4,381	45.75	5,194	54.25	5,485	65.55	2,883	34.45		
37TH STATE SENATE	78,107	59,439	24,725	44.89	30,359	55.11	33,137	70.36	13,959	29.64		
38TH STATE SENATE	17,992	14,260	5,982	46.08	6,999	53.92	8,019	72.01	3,117	27.99		
39TH STATE SENATE	424,555	291,098	124,548	46.68	142,246	53.32	156,195	67.21	76,197	32.79		
40TH STATE SENATE	111,948	62,886	34,684	59.67	23,444	40.33	34,669	65.23	18,481	34.77		
74TH ASSEMBLY	17,992	14,260	5,982	46.08	6,999	53.92	8,019	72.01	3,117	27.99		
75TH ASSEMBLY	78,107	59,439	24,725	44.89	30,359	55.11	33,137	70.36	13,959	29.64		
76TH ASSEMBLY	218,588	148,930	65,144	47.69	71,460	52.31	80,177	67.30	38,959	32.70		
77TH ASSEMBLY	26,675	16,367	8,426	54.92	6,917	45.08	9,191	65.73	4,791	34.27		
78TH ASSEMBLY	205,967	142,168	59,404	45.63	70,786	54.37	76,018	67.12	37,238	32.88		
79TH ASSEMBLY	85,273	46,519	26,258	61.37	16,527	38.63	25,478	65.05	13,690	34.95		
1ST SUPERVISORIAL	88,702	51,202	24,415	51.82	22,699	48.18	28,273	66.78	14,062	33.22		
2ND SUPERVISORIAL	27,853	19,665	7,368	40.59	10,784	59.41	10,622	67.93	5,014	32.07		
3RD SUPERVISORIAL	283,711	209,921	85,910	44.60	106,714	55.40	114,729	69.07	51,377	30.93		
4TH SUPERVISORIAL	232,303	146,875	72,234	53.48	62,844	46.52	78,389	65.50	41,296	34.50		
5TH SUPERVISORIAL	33	20	12	63.16	7	36.84	7	58.33	5	41.67		
SUPERIOR COURT	632,602	427,683	189,939	48.33	203,048	51.67	232,020	67.49	111,754	32.51		
1ST CO BD OF ED.	303,494	205,689	89,190	47.47	98,682	52.53	109,771	66.88	54,354	33.12		
3RD CO BD OF ED.	112,103	73,116	31,727	47.15	35,560	52.85	39,049	66.39	19,769	33.61		
CITY OF SAN DIEGO	632,602	427,683	189,939	48.33	203,048	51.67	232,020	67.49	111,754	32.51		
1ST SD CITY COUNCIL	96,628	73,918	30,010	44.87	36,877	55.13	40,469	70.55	16,896	29.45		
2ND SD CITY COUNCIL	87,746	57,136	23,656	45.20	28,682	54.80	30,046	66.04	15,453	33.96		
3RD SD CITY COUNCIL	75,823	47,632	24,751	56.94	18,714	43.06	25,339	65.88	13,124	34.12		
4TH SD CITY COUNCIL	62,474	36,282	19,917	59.08	13,797	40.92	19,312	63.14	11,273	36.86		

5TH SD CITY COUNCIL	97,054	71,100	30,651	46.57	35,168	53.43	39,400	69.27	17,482	30.73
6TH SD CITY COUNCIL	86,076	61,403	25,674	45.18	31,156	54.82	32,999	66.40	16,696	33.60
7TH SD CITY COUNCIL	79,485	55,051	21,501	42.27	29,365	57.73	29,922	67.92	14,132	32.08
8TH SD CITY COUNCIL	47,316	25,161	13,779	59.73	9,289	40.27	14,533	68.45	6,698	31.55
CHULA VISTA ELEM	8,285	5,165	2,868	59.80	1,928	40.20	2,921	66.33	1,483	33.67
ESCONDIDO HIGH SCH	34	21	13	65.00	7	35.00	7	58.33	5	41.67
GROSSMNT-CUY COLG	2,643	1,756	999	61.21	633	38.79	915	62.97	538	37.03
GROSSMONT HEALTH	21,538	16,747	6,348	40.35	9,384	59.65	9,343	68.58	4,280	31.42
GROSSMONT HIGH SCHL	2,643	1,756	999	61.21	633	38.79	915	62.97	538	37.03
LA MESA-SPG VLY SCH	532	354	178	53.13	157	46.87	206	67.32	100	32.68
LEMON GROVE SCHL	2,111	1,402	821	63.30	476	36.70	709	61.81	438	38.19
NATIONAL SCHL	58	42	17	47.22	19	52.78	26	81.25	6	18.75
PALOMAR COMM COLG	59,680	46,143	18,852	44.18	23,818	55.82	25,388	70.18	10,789	29.82

Page 954

	MAYOR		URBAN		SUBURBAN		RURAL		TOTAL	
	REG	REG	REG	REG	REG	REG	REG	REG	REG	REG
	REG	REG	REG	REG	REG	REG	REG	REG	REG	REG
PALOMAR POM HEALTH	57,161	44,007	17,981	44.23	22,668	55.77	24,164	70.15	10,280	29.85
POWAY SCH FD 2000-1	46,400	36,246	14,453	43.06	19,109	56.94	19,887	70.11	8,478	29.89
POWAY UNIFIED	60,802	47,012	19,253	44.29	24,218	55.71	25,928	70.34	10,935	29.66
SAN DIEGO COMM CLG	513,859	342,141	151,659	48.28	162,468	51.72	184,103	66.88	91,159	33.12
SAN DIEGO UNIFIED	513,785	342,129	151,632	48.27	162,481	51.73	184,065	66.87	91,188	33.13
SAN PASQUAL UNION	34	21	13	65.00	7	35.00	7	58.33	5	41.67
SAN YSIDRO ELEM	7,463	3,876	2,185	62.57	1,307	37.43	2,368	72.79	885	27.21
SOLANA BEACH ELEM	8,004	6,272	2,673	46.60	3,063	53.40	3,508	72.78	1,312	27.22
SOUTH BAY UNION	18,753	10,961	5,829	57.13	4,374	42.87	6,345	67.13	3,107	32.87
SOUTHWESTRN COM CLG	34,559	20,044	10,899	58.83	7,628	41.17	11,660	68.02	5,481	31.98
SWEETWATER HIGH SCH	34,559	20,044	10,899	58.83	7,628	41.17	11,660	68.02	5,481	31.98
TIA JUANA VLY WTR	7,393	3,955	2,118	57.41	1,571	42.59	2,363	68.41	1,091	31.59

PROP C-Modify Height Limit for Gateway Project.

**** OFFICIAL CANVASS ****
SAN DIEGO COUNTY - GENERAL ELECTION
NOVEMBER 7, 2000
CITY OF SAN DIEGO

Page 955 - COUNCIL DISTRICT 1

CANDIDATES:

Linda Davis
Scott Peters

CITY COUNCIL - DISTRICT NO. 1

	r e g	b l t s	D A V I S	%	P E T E R S	%
RHO PENASQUIT 110000	1,148	621	372	64.58	204	35.42
RHO PENASQUIT 110010	886	508	270	59.47	184	40.53
RHO PENASQUIT 110020	999	544	295	59.48	201	40.52
RHO PENASQUIT 110050	870	444	243	61.36	153	38.64
RHO PENASQUIT 110070	955	530	279	57.53	206	42.47
RHO PENASQUIT 110100	967	594	333	62.36	201	37.64
RHO PENASQUIT 110120	909	560	290	59.43	198	40.57
RHO PENASQUIT 110200	733	412	206	55.23	167	44.77
RHO PENASQUIT 110310	511	255	120	53.81	103	46.19
RHO PENASQUIT 110320	501	293	132	56.65	101	43.35
RHO PENASQUIT 110350	826	410	217	60.61	141	39.39
RHO PENASQUIT 110380	1,067	509	268	60.09	178	39.91
RHO PENASQUIT 110420	593	381	197	56.94	149	43.06
RHO PENASQUIT 110510	631	330	161	55.71	128	44.29
RHO PENASQUIT 110520	808	491	248	55.73	197	44.27
RHO PENASQUIT 110550	983	580	282	53.71	243	46.29
RHO PENASQUIT 110560	1,212	713	386	62.06	236	37.94
RHO PENASQUIT 110610	1,015	597	323	60.37	212	39.63
RHO PENASQUIT 110620	729	400	177	48.76	186	51.24
RHO PENASQUIT 110640	1,076	609	309	56.18	241	43.82
RHO PENASQUIT 110670	764	467	265	63.40	153	36.60
RHO PENASQUIT 110680	746	431	293	72.17	113	27.83

RHO PENASQUIT	110690	751	448	249	61.63	155	38.37
RHO PENASQUIT	110700	671	441	238	60.87	153	39.13
RHO PENASQUIT	110730	655	383	212	65.23	113	34.77
RHO PENASQUIT	110740	634	332	169	55.41	136	44.59
RHO PENASQUIT	110750	582	353	149	47.45	165	52.55
RHO PENASQUIT	110760	531	325	184	61.54	115	38.46
RHO PENASQUIT	110770	694	408	243	65.50	128	34.50
RHO PENASQUIT	110780	838	494	275	62.50	165	37.50
RHO PENASQUIT	111110	1,240	760	335	50.07	334	49.93
RHO PENASQUIT	111170	1,361	940	365	44.62	453	55.38
DEL MAR HEIGH	115030	1,361	789	259	38.31	417	61.69
DEL MAR HEIGH	115040	687	389	134	39.53	205	60.47
DEL MAR HEIGH	115050	930	548	191	40.13	285	59.87
DEL MAR HEIGH	115060	1,056	607	233	44.30	293	55.70
DEL MAR HEIGH	115070	794	418	158	42.36	215	57.64
DEL MAR HEIGH	115090	1,306	715	222	35.58	402	64.42
DEL MAR HEIGH	115100	931	536	198	41.08	284	58.92
DEL MAR HEIGH	115120	336	180	82	50.93	79	49.07
DEL MAR HEIGH	115130	638	417	143	38.34	230	61.66
DEL MAR HEIGH	115150	919	471	160	39.60	244	60.40
DEL MAR HEIGH	115170	529	327	119	43.12	157	56.88
DEL MAR HEIGH	115190	651	393	146	40.90	211	59.10
DEL MAR HEIGH	115200	899	536	182	38.97	285	61.03
DEL MAR HEIGH	115220	788	455	171	41.71	239	58.29

Page 956

CITY COUNCIL - DISTRICT NO. 1

		D A V I S			%	P E T E R S		%
		b l t s						
DEL MAR HEIGH	115230	601	358	130	41.94	180	58.06	
DEL MAR HEIGH	115250	616	371	119	36.06	211	63.94	
DEL MAR HEIGH	115290	1,197	576	215	47.05	242	52.95	
DEL MAR HEIGH	115300	705	403	124	34.83	232	65.17	
DEL MAR HEIGH	115310	558	341	111	36.63	192	63.37	
DEL MAR HEIGH	115390	1,119	656	251	43.05	332	56.95	
DEL MAR HEIGH	115460	956	576	196	39.20	304	60.80	
UNIVERSITY N	120000	1,185	629	255	53.24	224	46.76	
UNIVERSITY N	120010	1,155	546	232	57.28	173	42.72	

UNIVERSITY N	120020	963	457	177	51.30	168	48.70
UNIVERSITY N	120030	1,044	523	212	48.62	224	51.38
UNIVERSITY N	120040	1,386	746	215	54.29	181	45.71
UNIVERSITY N	120060	1,014	574	200	59.35	137	40.65
UNIVERSITY N	120080	1,338	687	299	56.42	231	43.58
UNIVERSITY N	120110	900	458	198	55.62	158	44.38
UNIVERSITY N	120120	841	396	146	45.20	177	54.80
UNIVERSITY N	120140	1,057	529	215	53.62	186	46.38
UNIVERSITY N	120150	713	350	129	45.42	155	54.58
UNIVERSITY N	120160	895	508	204	47.11	229	52.89
UNIVERSITY N	120170	1,269	622	258	53.42	225	46.58
UNIVERSITY N	120190	1,086	524	206	47.69	226	52.31
UNIVERSITY N	120200	1,052	496	205	52.84	183	47.16
UNIVERSITY N	120240	851	484	178	43.73	229	56.27
UNIVERSITY N	120270	910	501	224	55.04	183	44.96
UNIVERSITY N	120310	840	388	158	52.49	143	47.51
UNIVERSITY N	120320	888	463	197	55.18	160	44.82
LA JOLLA	125000	668	341	115	40.64	168	59.36
LA JOLLA	125050	690	374	136	39.65	207	60.35
LA JOLLA	125150	1,026	478	164	39.05	256	60.95
LA JOLLA	125260	1,002	472	187	45.95	220	54.05
LA JOLLA	125300	1,034	415	156	44.32	196	55.68
LA JOLLA	125550	1,059	577	177	38.06	288	61.94
LA JOLLA	125600	885	456	152	38.78	240	61.22
LA JOLLA	125750	1,030	536	171	37.83	281	62.17
LA JOLLA	125850	892	508	158	34.80	296	65.20
LA JOLLA	126050	768	420	166	43.68	214	56.32
LA JOLLA	126250	833	493	160	36.87	274	63.13
LA JOLLA	126350	654	343	130	41.94	180	58.06
LA JOLLA	126550	776	441	119	29.46	285	70.54
LA JOLLA	126650	839	387	147	42.12	202	57.88
LA JOLLA	126700	1,101	564	193	37.26	325	62.74
LA JOLLA	126990	742	361	120	38.22	194	61.78
LA JOLLA	127010	865	450	151	38.72	239	61.28
LA JOLLA	127060	702	301	123	45.56	147	54.44
LA JOLLA	127210	987	528	235	50.21	233	49.79
LA JOLLA	127250	652	332	108	35.41	197	64.59

CITY COUNCIL - DISTRICT NO. 1

		r e g	b l t s	D A V I S	%	P E T E R S	%
LA JOLLA	127300	1,095	569	208	42.11	286	57.89
LA JOLLA	127410	866	515	168	37.50	280	62.50
LA JOLLA	127600	663	353	126	39.01	197	60.99
LA JOLLA	127700	515	269	91	39.22	141	60.78
UNIVERSITY S	145000	457	293	131	50.97	126	49.03
UNIVERSITY S	145010	973	561	245	50.52	240	49.48
UNIVERSITY S	145100	761	409	185	53.94	158	46.06
UNIVERSITY S	145200	555	353	166	53.21	146	46.79
UNIVERSITY S	145500	862	446	175	43.75	225	56.25
UNIVERSITY S	145800	1,018	546	217	45.30	262	54.70
UNIVERSITY S	145900	779	338	155	54.01	132	45.99
UNIVERSITY S	145920	1,086	639	229	41.49	323	58.51
UNIVERSITY S	146000	1,006	534	202	42.35	275	57.65
UNIVERSITY S	146600	562	316	106	37.72	175	62.28
UNIVERSITY S	146800	881	483	190	45.67	226	54.33
UNIVERSITY S	147100	973	535	217	45.11	264	54.89
PACIFIC BEACH	220500	926	478	191	44.21	241	55.79
PACIFIC BEACH	226200	474	275	97	41.10	139	58.90
DECL AV	888122	0	0	0	0.00	0	0.00
DECL AV	888123	0	0	0	0.00	0	0.00
DECL AV	888143	5	5	2	50.00	2	50.00
DECL AV	888253	27	27	14	56.00	11	44.00
DECL AV	888254	201	159	30	21.58	109	78.42
DECL AV	888255	1	1	0	0.00	1	100.00
DECL AV	888256	0	0	0	0.00	0	0.00
DECL AV	888257	140	100	48	55.81	38	44.19
DECL AV	888309	4	3	3	100.00	0	0.00
DECL AV	888310	411	351	121	41.87	168	58.13
DECL AV	888356	45	41	12	34.29	23	65.71
DECL AV	888357	0	0	0	0.00	0	0.00
DECL AV	888358	0	0	0	0.00	0	0.00
DECL AV	888359	14	14	9	64.29	5	35.71

DECL AV	888360	163	139	32	25.20	95	74.80
DECL AV	888361	110	77	31	56.36	24	43.64
DECL AV	888362	0	0	0	0.00	0	0.00
DECL AV	888363	0	0	0	0.00	0	0.00
RAV RHO PENAS	110000	0	226	126	62.07	77	37.93
RAV RHO PENAS	110010	0	170	82	56.16	64	43.84
RAV RHO PENAS	110020	0	189	93	55.69	74	44.31
RAV RHO PENAS	110050	0	126	64	59.26	44	40.74
RAV RHO PENAS	110070	0	163	61	44.53	76	55.47
RAV RHO PENAS	110100	0	187	101	64.33	56	35.67
RAV RHO PENAS	110120	0	133	60	50.85	58	49.15
RAV RHO PENAS	110200	0	184	87	54.37	73	45.63
RAV RHO PENAS	110310	0	81	27	44.26	34	55.74
RAV RHO PENAS	110320	0	60	25	48.08	27	51.92

Page 958

CITY COUNCIL - DISTRICT NO. 1

	REGISTRATION	DISTRICT	AV	PERCENT	PETITION	PERCENT
--	--------------	----------	----	---------	----------	---------

RAV RHO PENAS	110350	0	127	57	54.29	48	45.71
RAV RHO PENAS	110380	0	199	94	54.02	80	45.98
RAV RHO PENAS	110420	0	102	65	67.01	32	32.99
RAV RHO PENAS	110510	0	152	79	58.96	55	41.04
RAV RHO PENAS	110520	0	157	63	49.22	65	50.78
RAV RHO PENAS	110550	0	204	89	49.72	90	50.28
RAV RHO PENAS	110560	0	238	129	62.02	79	37.98
RAV RHO PENAS	110610	0	224	124	60.19	82	39.81
RAV RHO PENAS	110620	0	175	86	56.58	66	43.42
RAV RHO PENAS	110640	0	212	104	57.78	76	42.22
RAV RHO PENAS	110670	0	155	78	56.52	60	43.48
RAV RHO PENAS	110680	0	175	97	62.58	58	37.42
RAV RHO PENAS	110690	0	146	77	59.23	53	40.77
RAV RHO PENAS	110700	0	97	59	67.05	29	32.95
RAV RHO PENAS	110730	0	130	76	66.67	38	33.33
RAV RHO PENAS	110740	0	170	76	55.07	62	44.93
RAV RHO PENAS	110750	0	125	66	63.46	38	36.54
RAV RHO PENAS	110760	0	95	41	51.90	38	48.10
RAV RHO PENAS	110770	0	148	81	63.28	47	36.72

RAV RHO PENAS 110780	0	140	84	69.42	37	30.58
RAV RHO PENAS 111110	0	325	101	36.33	177	63.67
RAV RHO PENAS 111170	0	295	99	40.24	147	59.76
RAV DEL MAR H 115030	0	238	81	40.10	121	59.90
RAV DEL MAR H 115040	0	149	52	40.31	77	59.69
RAV DEL MAR H 115050	0	225	76	40.21	113	59.79
RAV DEL MAR H 115060	0	229	74	39.36	114	60.64
RAV DEL MAR H 115070	0	190	60	39.22	93	60.78
RAV DEL MAR H 115090	0	316	116	42.65	156	57.35
RAV DEL MAR H 115100	0	208	79	44.89	97	55.11
RAV DEL MAR H 115120	0	95	34	41.98	47	58.02
RAV DEL MAR H 115130	0	118	38	39.18	59	60.82
RAV DEL MAR H 115150	0	195	61	36.31	107	63.69
RAV DEL MAR H 115170	0	91	40	51.95	37	48.05
RAV DEL MAR H 115190	0	164	61	44.53	76	55.47
RAV DEL MAR H 115200	0	197	60	35.50	109	64.50
RAV DEL MAR H 115220	0	202	59	33.52	117	66.48
RAV DEL MAR H 115230	0	131	45	39.47	69	60.53
RAV DEL MAR H 115250	0	130	61	50.83	59	49.17
RAV DEL MAR H 115290	0	188	71	44.10	90	55.90
RAV DEL MAR H 115300	0	165	44	31.65	95	68.35
RAV DEL MAR H 115310	0	124	53	48.62	56	51.38
RAV DEL MAR H 115390	0	276	94	41.23	134	58.77
RAV DEL MAR H 115460	0	213	94	52.51	85	47.49
RAV UNIVERSIT 120000	0	139	43	39.81	65	60.19
RAV UNIVERSIT 120010	0	134	43	38.05	70	61.95
RAV UNIVERSIT 120020	0	156	58	46.77	66	53.23

Page 959

		b l t s		D A V I S		P E T E R S		
								%
RAV UNIVERSIT 120030	0	171	60	45.80	71	54.20		
RAV UNIVERSIT 120040	0	28	8	50.00	8	50.00		
RAV UNIVERSIT 120060	0	31	10	58.82	7	41.18		
RAV UNIVERSIT 120080	0	223	67	39.64	102	60.36		
RAV UNIVERSIT 120110	0	125	43	42.16	59	57.84		
RAV UNIVERSIT 120120	0	206	74	41.57	104	58.43		
RAV UNIVERSIT 120140	0	106	35	39.77	53	60.23		
RAV UNIVERSIT 120150	0	152	50	41.32	71	58.68		

RAV UNIVERSIT	120160	0	151	48	43.24	63	56.76
RAV UNIVERSIT	120170	0	319	109	44.13	138	55.87
RAV UNIVERSIT	120190	0	312	122	47.66	134	52.34
RAV UNIVERSIT	120200	0	170	65	44.52	81	55.48
RAV UNIVERSIT	120240	0	147	56	43.41	73	56.59
RAV UNIVERSIT	120270	0	130	48	45.71	57	54.29
RAV UNIVERSIT	120310	0	135	62	54.87	51	45.13
RAV UNIVERSIT	120320	0	130	55	51.89	51	48.11
RAV LA JOLLA	125000	0	174	43	30.94	96	69.06
RAV LA JOLLA	125050	0	178	65	39.39	100	60.61
RAV LA JOLLA	125150	0	327	100	35.59	181	64.41
RAV LA JOLLA	125260	0	241	82	41.84	114	58.16
RAV LA JOLLA	125300	0	338	101	37.97	165	62.03
RAV LA JOLLA	125550	0	179	61	40.67	89	59.33
RAV LA JOLLA	125600	0	183	57	34.97	106	65.03
RAV LA JOLLA	125750	0	188	55	33.13	111	66.87
RAV LA JOLLA	125850	0	198	47	28.48	118	71.52
RAV LA JOLLA	126050	0	217	73	38.02	119	61.98
RAV LA JOLLA	126250	0	150	46	36.22	81	63.78
RAV LA JOLLA	126350	0	208	63	34.81	118	65.19
RAV LA JOLLA	126550	0	217	68	36.76	117	63.24
RAV LA JOLLA	126650	0	286	95	38.31	153	61.69
RAV LA JOLLA	126700	0	364	101	32.17	213	67.83
RAV LA JOLLA	126990	0	242	81	39.71	123	60.29
RAV LA JOLLA	127010	0	212	63	35.80	113	64.20
RAV LA JOLLA	127060	0	269	77	32.49	160	67.51
RAV LA JOLLA	127210	0	341	139	46.49	160	53.51
RAV LA JOLLA	127250	0	216	67	34.01	130	65.99
RAV LA JOLLA	127300	0	345	116	40.14	173	59.86
RAV LA JOLLA	127410	0	236	65	33.51	129	66.49
RAV LA JOLLA	127600	0	208	76	42.22	104	57.78
RAV LA JOLLA	127700	0	149	50	39.37	77	60.63
RAV UNIVERSIT	145000	0	68	22	36.67	38	63.33
RAV UNIVERSIT	145010	0	228	91	47.64	100	52.36
RAV UNIVERSIT	145100	0	208	78	45.88	92	54.12
RAV UNIVERSIT	145200	0	105	54	60.00	36	40.00
RAV UNIVERSIT	145500	0	250	94	42.53	127	57.47
RAV UNIVERSIT	145800	0	255	95	42.41	129	57.59

Page 960

	g	s	I	%	S	%
RAV UNIVERSIT 145900	0	277	102	42.86	136	57.14
RAV UNIVERSIT 145920	0	258	108	47.58	119	52.42
RAV UNIVERSIT 146000	0	288	109	43.78	140	56.22
RAV UNIVERSIT 146600	0	147	43	34.13	83	65.87
RAV UNIVERSIT 146800	0	247	80	36.36	140	63.64
RAV UNIVERSIT 147100	0	281	97	38.65	154	61.35
RAV PACIFIC B 220500	0	299	100	37.17	169	62.83
RAV PACIFIC B 226200	0	110	42	44.21	53	55.79

Page 961

	g	s	I	%	S	%
TOTAL	96,628	73,918	29,872	47.18	33,438	52.82
POLLS	95,507	52,195	21,704	48.42	23,121	51.58
DECLARED AV	1,121	917	302	38.82	476	61.18
REQUESTED AV	0	20,806	7,866	44.42	9,841	55.58
49TH CONGRESSIONAL	51,049	38,227	14,039	43.87	17,962	56.13
51ST CONGRESSIONAL	45,579	35,691	15,833	50.57	15,476	49.43
37TH STATE SENATE	13,529	10,030	5,142	57.92	3,736	42.08
38TH STATE SENATE	17,992	14,260	5,021	40.69	7,318	59.31
39TH STATE SENATE	65,107	49,628	19,709	46.82	22,384	53.18
74TH ASSEMBLY	17,992	14,260	5,021	40.69	7,318	59.31
75TH ASSEMBLY	13,529	10,030	5,142	57.92	3,736	42.08
76TH ASSEMBLY	26,238	19,902	9,029	53.87	7,731	46.13
78TH ASSEMBLY	38,869	29,726	10,680	42.16	14,653	57.84
3RD SUPERVISORIAL	96,628	73,918	29,872	47.18	33,438	52.82
SUPERIOR COURT	96,628	73,918	29,872	47.18	33,438	52.82
1ST CO BD OF ED.	51,049	38,227	14,039	43.87	17,962	56.13
CITY OF SAN DIEGO	96,628	73,918	29,872	47.18	33,438	52.82

1ST SD CITY COUNCIL	96,628	73,918	29,872	47.18	33,438	52.82
PALOMAR COMM COLG	21,967	16,739	8,720	58.77	6,118	41.23
PALOMAR POM HEALTH	17,516	13,215	6,791	58.18	4,882	41.82
POWAY SCH FD 2000-1	19,472	14,815	7,759	59.11	5,368	40.89
POWAY UNIFIED	24,801	18,970	9,852	58.51	6,986	41.49
SAN DIEGO COMM CLG	53,883	40,458	15,171	44.62	18,830	55.38
SAN DIEGO UNIFIED	51,049	38,227	14,039	43.87	17,962	56.13
SOLANA BEACH ELEM	8,004	6,272	2,210	40.73	3,216	59.27

**** OFFICIAL CANVASS ****
SAN DIEGO COUNTY - GENERAL ELECTION
NOVEMBER 7, 2000
CITY OF SAN DIEGO

Page 962 - COUNCIL DISTRICT 3

CANDIDATES:

John Hartley
Toni Atkins

		r	b	H A R T L E Y	%	A T K I N S	%
		e	l	T L E Y			
		g	t s				
HILLCREST	255100	1,143	618	215	39.59	328	60.41
HILLCREST	255210	833	418	146	40.90	211	59.10
HILLCREST	255300	841	424	149	41.85	207	58.15
HILLCREST	256210	924	435	137	38.06	223	61.94
HILLCREST	257000	1,253	672	247	42.15	339	57.85
HILLCREST	257100	1,073	539	152	32.48	316	67.52
HILLCREST	257200	1,125	598	168	32.75	345	67.25
HILLCREST	257500	597	305	111	40.81	161	59.19
HILLCREST	257600	1,189	659	206	36.52	358	63.48
NORTH PARK	260200	1,558	846	327	44.73	404	55.27
NORTH PARK	260600	1,222	557	189	38.41	303	61.59
NORTH PARK	260610	1,253	498	161	36.51	280	63.49
NORTH PARK	260800	951	491	171	41.40	242	58.60
NORTH PARK	261210	1,321	674	206	36.14	364	63.86
NORTH PARK	261300	878	398	124	36.36	217	63.64
NORTH PARK	261400	846	428	127	33.33	254	66.67
NORTH PARK	262200	1,433	669	236	40.41	348	59.59
NORTH PARK	262600	1,156	569	245	49.30	252	50.70
NORTH PARK	263000	849	384	143	42.94	190	57.06

NORTH PARK	263200	1,120	482	163	38.44	261	61.56
NORTH PARK	263400	1,476	574	171	34.34	327	65.66
NORTH PARK	263800	1,092	581	163	31.05	362	68.95
NORTH PARK	264100	1,221	661	224	37.84	368	62.16
NORTH PARK	264200	963	497	161	35.86	288	64.14
NORTH PARK	264600	971	392	159	47.89	173	52.11
NORTH PARK	265000	721	331	119	41.03	171	58.97
NORTH PARK	265200	1,104	490	182	44.72	225	55.28
NORTH PARK	265700	920	417	138	37.40	231	62.60
NORTH PARK	266000	1,230	470	166	42.46	225	57.54
NORTH PARK	266100	1,153	549	204	42.59	275	57.41
NORTH PARK	270000	1,116	615	267	47.09	300	52.91
NORMAL HEIGHT	270100	1,310	628	237	43.17	312	56.83
NORMAL HEIGHT	270500	766	339	138	47.10	155	52.90
NORMAL HEIGHT	271100	988	358	137	46.76	156	53.24
NORMAL HEIGHT	271200	1,134	546	207	42.68	278	57.32
NORMAL HEIGHT	271800	1,059	598	282	51.46	266	48.54
NORMAL HEIGHT	272210	1,395	567	218	43.86	279	56.14
NORMAL HEIGHT	272600	850	307	142	51.45	134	48.55
NORMAL HEIGHT	272700	1,298	510	199	45.02	243	54.98
NORMAL HEIGHT	272900	1,020	385	150	44.91	184	55.09
NORMAL HEIGHT	273900	1,007	360	160	50.79	155	49.21
NORMAL HEIGHT	274100	1,060	535	204	44.44	255	55.56
NORMAL HEIGHT	274300	854	490	173	38.79	273	61.21
NORMAL HEIGHT	274400	935	529	169	34.49	321	65.51
NORMAL HEIGHT	275200	752	438	165	40.94	238	59.06

Page 963

H
 A
 R
 T
 L
 E
 Y

A
 T
 K
 I
 N
 S


b
 l
 t
 s

r
 e
 g

% %

NORMAL HEIGHT	275400	705	290	126	52.94	112	47.06
NORMAL HEIGHT	276100	1,374	480	210	51.09	201	48.91
NORMAL HEIGHT	276600	721	373	150	46.01	176	53.99
NORMAL HEIGHT	276700	834	337	139	50.18	138	49.82
NORMAL HEIGHT	277200	969	524	219	44.79	270	55.21
CITY HEIGHTS	300000	1,246	434	159	41.84	221	58.16
CITY HEIGHTS	300250	936	347	146	50.00	146	50.00
CITY HEIGHTS	300410	1,748	687	289	47.15	324	52.85

CITY HEIGHTS	301300	875	289	121	47.83	132	52.17
CITY HEIGHTS	301900	1,355	513	180	41.57	253	58.43
CITY HEIGHTS	302600	1,092	556	186	37.05	316	62.95
CITY HEIGHTS	303200	845	466	188	44.24	237	55.76
SOUTH PARK	305200	657	366	184	54.76	152	45.24
SOUTH PARK	305400	675	382	125	36.66	216	63.34
SOUTH PARK	305600	1,085	615	232	41.73	324	58.27
SOUTH PARK	306200	1,077	556	194	38.80	306	61.20
SOUTH PARK	306400	1,165	576	190	36.40	332	63.60
SOUTH PARK	306600	688	401	131	36.59	227	63.41
SOUTH PARK	307000	662	289	97	38.19	157	61.81
SOUTH PARK	307200	1,193	605	253	46.94	286	53.06
SOUTH PARK	308000	877	506	184	40.71	268	59.29
SOUTH PARK	308600	740	372	130	38.81	205	61.19
MIDDLETOWN	315000	758	381	137	42.41	186	57.59
MIDDLETOWN	315100	966	432	162	47.79	177	52.21
MIDDLETOWN	315110	787	406	189	52.79	169	47.21
MIDDLETOWN	315200	917	463	185	49.47	189	50.53
MIDDLETOWN	315300	909	415	149	46.13	174	53.87
CENTRE CITY	340400	1,156	525	221	51.40	209	48.60
DECL AV	888129	0	0	0	0.00	0	0.00
DECL AV	888132	557	373	117	43.82	150	56.18
DECL AV	888147	36	17	8	66.67	4	33.33
DECL AV	888153	0	0	0	0.00	0	0.00
DECL AV	888161	0	0	0	0.00	0	0.00
DECL AV	888211	257	194	77	43.50	100	56.50
DECL AV	888214	1	1	0	0.00	1	100.00
RAV HILLCREST	255100	0	207	75	43.60	97	56.40
RAV HILLCREST	255210	0	203	84	50.30	83	49.70
RAV HILLCREST	255300	0	158	42	31.82	90	68.18
RAV HILLCREST	256210	0	188	68	44.16	86	55.84
RAV HILLCREST	257000	0	219	77	40.10	115	59.90
RAV HILLCREST	257100	0	206	54	30.17	125	69.83
RAV HILLCREST	257200	0	185	58	36.71	100	63.29
RAV HILLCREST	257500	0	153	48	35.56	87	64.44
RAV HILLCREST	257600	0	188	63	39.62	96	60.38
RAV NORTH PAR	260200	0	238	70	34.65	132	65.35



RAV NORTH PAR 260600	0	148	59	47.58	65	52.42
RAV NORTH PAR 260610	0	184	65	40.63	95	59.38
RAV NORTH PAR 260800	0	132	45	42.06	62	57.94
RAV NORTH PAR 261210	0	196	57	33.53	113	66.47
RAV NORTH PAR 261300	0	154	52	41.94	72	58.06
RAV NORTH PAR 261400	0	139	42	35.00	78	65.00
RAV NORTH PAR 262200	0	223	64	33.68	126	66.32
RAV NORTH PAR 262600	0	145	61	49.19	63	50.81
RAV NORTH PAR 263000	0	114	52	50.49	51	49.51
RAV NORTH PAR 263200	0	140	38	32.76	78	67.24
RAV NORTH PAR 263400	0	214	71	38.80	112	61.20
RAV NORTH PAR 263800	0	179	55	35.95	98	64.05
RAV NORTH PAR 264100	0	198	52	29.71	123	70.29
RAV NORTH PAR 264200	0	150	48	35.82	86	64.18
RAV NORTH PAR 264600	0	145	49	40.50	72	59.50
RAV NORTH PAR 265000	0	100	30	35.29	55	64.71
RAV NORTH PAR 265200	0	114	43	41.75	60	58.25
RAV NORTH PAR 265700	0	137	40	36.04	71	63.96
RAV NORTH PAR 266000	0	154	62	47.33	69	52.67
RAV NORTH PAR 266100	0	160	62	44.93	76	55.07
RAV NORTH PAR 270000	0	223	100	50.25	99	49.75
RAV NORMAL HE 270100	0	137	51	45.13	62	54.87
RAV NORMAL HE 270500	0	97	41	50.00	41	50.00
RAV NORMAL HE 271100	0	92	35	44.87	43	55.13
RAV NORMAL HE 271200	0	166	59	39.60	90	60.40
RAV NORMAL HE 271800	0	238	119	54.34	100	45.66
RAV NORMAL HE 272210	0	166	56	42.11	77	57.89
RAV NORMAL HE 272600	0	50	26	59.09	18	40.91
RAV NORMAL HE 272700	0	171	58	39.19	90	60.81
RAV NORMAL HE 272900	0	115	44	47.31	49	52.69
RAV NORMAL HE 273900	0	88	42	60.00	28	40.00
RAV NORMAL HE 274100	0	149	54	44.26	68	55.74
RAV NORMAL HE 274300	0	221	72	36.73	124	63.27
RAV NORMAL HE 274400	0	255	103	45.18	125	54.82

RAV NORMAL HE 275200	0	156	60	44.78	74	55.22
RAV NORMAL HE 275400	0	83	38	57.58	28	42.42
RAV NORMAL HE 276100	0	178	71	48.30	76	51.70
RAV NORMAL HE 276600	0	154	51	39.84	77	60.16
RAV NORMAL HE 276700	0	121	54	55.67	43	44.33
RAV NORMAL HE 277200	0	258	120	50.42	118	49.58
RAV CITY HEIG 300000	0	107	44	48.89	46	51.11
RAV CITY HEIG 300250	0	110	48	49.48	49	50.52
RAV CITY HEIG 300410	0	179	79	51.30	75	48.70
RAV CITY HEIG 301300	0	83	31	41.33	44	58.67
RAV CITY HEIG 301900	0	133	49	41.53	69	58.47

Page 965

CITY COUNCIL - DISTRICT NO. 3

		H A R T L E Y		%	A T K I N S	%
RAV CITY HEIG 302600	0	156	67	52.34	61	47.66
RAV CITY HEIG 303200	0	133	53	46.09	62	53.91
RAV SOUTH PAR 305200	0	136	58	48.74	61	51.26
RAV SOUTH PAR 305400	0	106	38	40.86	55	59.14
RAV SOUTH PAR 305600	0	197	82	47.13	92	52.87
RAV SOUTH PAR 306200	0	153	59	44.36	74	55.64
RAV SOUTH PAR 306400	0	202	64	35.75	115	64.25
RAV SOUTH PAR 306600	0	141	42	35.29	77	64.71
RAV SOUTH PAR 307000	0	107	46	50.55	45	49.45
RAV SOUTH PAR 307200	0	194	71	46.41	82	53.59
RAV SOUTH PAR 308000	0	104	35	38.89	55	61.11
RAV SOUTH PAR 308600	0	182	66	39.05	103	60.95
RAV MIDDLETOW 315000	0	175	56	40.88	81	59.12
RAV MIDDLETOW 315100	0	104	40	48.19	43	51.81
RAV MIDDLETOW 315110	0	199	81	49.09	84	50.91
RAV MIDDLETOW 315200	0	203	88	53.99	75	46.01
RAV MIDDLETOW 315300	0	176	66	44.59	82	55.41
RAV CENTRE CI 340400	0	161	73	57.03	55	42.97

CITY COUNCIL - DISTRICT NO. 3

	H A R T L E Y			%	A T K I N S		%
	r e g	b l s	t s				
TOTAL	75,823	47,632	17,512	42.38	23,806	57.62	
POLLS	74,972	35,417	13,034	42.13	17,900	57.87	
DECLARED AV	851	585	202	44.20	255	55.80	
REQUESTED AV	0	11,630	4,276	43.07	5,651	56.93	
49TH CONGRESSIONAL	59,626	38,625	13,990	41.85	19,436	58.15	
50TH CONGRESSIONAL	16,197	9,007	3,522	44.63	4,370	55.37	
39TH STATE SENATE	67,468	43,244	15,795	42.16	21,670	57.84	
40TH STATE SENATE	8,355	4,388	1,717	44.56	2,136	55.44	
76TH ASSEMBLY	38,994	23,694	8,912	43.31	11,664	56.69	
78TH ASSEMBLY	28,474	19,550	6,883	40.75	10,006	59.25	
79TH ASSEMBLY	8,355	4,388	1,717	44.56	2,136	55.44	
4TH SUPERVISORIAL	75,823	47,632	17,512	42.38	23,806	57.62	
SUPERIOR COURT	75,823	47,632	17,512	42.38	23,806	57.62	
1ST CO BD OF ED.	49,476	32,291	11,443	40.91	16,525	59.09	
3RD CO BD OF ED.	26,347	15,341	6,069	45.46	7,281	54.54	
CITY OF SAN DIEGO	75,823	47,632	17,512	42.38	23,806	57.62	
3RD SD CITY COUNCIL	75,823	47,632	17,512	42.38	23,806	57.62	
SAN DIEGO COMM CLG	75,823	47,632	17,512	42.38	23,806	57.62	
SAN DIEGO UNIFIED	75,823	47,632	17,512	42.38	23,806	57.62	

** OFFICIAL CANVASS **
 SAN DIEGO COUNTY - GENERAL ELECTION
 NOVEMBER 7, 2000
 CITY OF SAN DIEGO

Page 967 - COUNCIL DISTRICT 5
 CANDIDATES:

Tom Cleary
 Brian Maienschein

			C L E A R Y		M A I E N S C H E I N			
			b l o c k	r e g i s t r a t i o n	%	%	%	%
RANCHO BERNAR	105000	1,046	423	77	20.26	303	79.74	
RANCHO BERNAR	105020	851	324	61	19.93	245	80.07	
RANCHO BERNAR	105040	1,036	402	76	20.99	286	79.01	
RANCHO BERNAR	105050	621	344	64	20.98	241	79.02	
RANCHO BERNAR	105100	1,004	483	100	22.83	338	77.17	
RANCHO BERNAR	105110	948	459	108	25.78	311	74.22	
RANCHO BERNAR	105380	1,004	507	123	29.22	298	70.78	
RANCHO BERNAR	105390	929	399	97	27.32	258	72.68	
RANCHO BERNAR	105410	916	482	125	31.17	276	68.83	
RANCHO BERNAR	105420	915	376	100	31.15	221	68.85	
RANCHO BERNAR	105430	616	335	72	25.17	214	74.83	
RANCHO BERNAR	105440	783	329	75	28.30	190	71.70	
RANCHO BERNAR	105450	562	251	47	20.43	183	79.57	
RANCHO BERNAR	105460	272	114	33	39.29	51	60.71	
RANCHO BERNAR	105510	1,049	436	87	22.31	303	77.69	
RANCHO BERNAR	105800	871	411	87	23.39	285	76.61	
RANCHO BERNAR	105910	737	327	76	25.25	225	74.75	
RANCHO BERNAR	106050	1,187	534	142	31.07	315	68.93	
RANCHO BERNAR	106100	899	437	131	33.25	263	66.75	
RANCHO BERNAR	106130	690	322	76	25.50	222	74.50	

RANCHO BERNAR	106200	956	386	83	25.46	243	74.54
RANCHO BERNAR	106360	874	392	98	29.25	237	70.75
RANCHO BERNAR	106400	716	355	83	26.69	228	73.31
RANCHO BERNAR	106420	650	339	54	18.12	244	81.88
RANCHO BERNAR	106430	982	507	101	21.91	360	78.09
RANCHO BERNAR	106440	572	198	39	22.94	131	77.06
RANCHO BERNAR	106490	724	410	79	21.24	293	78.76
RANCHO BERNAR	106500	657	387	84	24.28	262	75.72
RANCHO BERNAR	106520	999	513	147	34.83	275	65.17
RANCHO BERNAR	106530	1,033	568	168	35.74	302	64.26
RANCHO BERNAR	106550	750	404	92	26.14	260	73.86
RANCHO BERNAR	106570	566	275	64	25.20	190	74.80
RHO PENASQUIT	110140	959	528	141	32.19	297	67.81
RHO PENASQUIT	110150	926	493	172	41.25	245	58.75
RHO PENASQUIT	110240	328	183	61	39.10	95	60.90
RHO PENASQUIT	110430	860	498	177	43.70	228	56.30
RHO PENASQUIT	110450	1,187	680	264	45.28	319	54.72
RHO PENASQUIT	110460	805	436	151	40.59	221	59.41
RHO PENASQUIT	110490	590	347	114	40.00	171	60.00
RHO PENASQUIT	110530	1,011	531	192	42.86	256	57.14
RHO PENASQUIT	110580	1,007	497	162	40.81	235	59.19

Page 968

		reg	blts	CLERA	Y	%	M A I E N S C H E I N	%
MIRA MESA	130030	1,085	580	170	36.64	294	63.36	
MIRA MESA	130090	851	460	114	29.69	270	70.31	
MIRA MESA	130100	1,038	469	149	39.63	227	60.37	
MIRA MESA	130190	713	351	130	44.98	159	55.02	
MIRA MESA	130200	1,027	520	157	34.66	296	65.34	
MIRA MESA	130210	928	464	178	45.99	209	54.01	
MIRA MESA	130230	952	501	168	37.84	276	62.16	
MIRA MESA	130240	1,016	503	173	39.41	266	60.59	
MIRA MESA	130270	1,170	572	191	38.98	299	61.02	

MIRA MESA	130280	1,063	478	183	44.74	226	55.26
MIRA MESA	130300	1,071	491	174	39.73	264	60.27
MIRA MESA	130320	1,012	477	168	44.33	211	55.67
MIRA MESA	130350	1,031	542	207	43.67	267	56.33
MIRA MESA	130370	589	337	103	35.27	189	64.73
MIRA MESA	130380	781	434	146	37.53	243	62.47
MIRA MESA	130400	758	414	133	36.34	233	63.66
MIRA MESA	130410	772	411	148	40.22	220	59.78
MIRA MESA	130420	742	370	116	36.36	203	63.64
MIRA MESA	130430	1,005	554	199	40.95	287	59.05
MIRA MESA	130460	826	446	161	42.71	216	57.29
MIRA MESA	130470	750	420	147	39.95	221	60.05
MIRA MESA	130480	670	306	107	39.48	164	60.52
MIRA MESA	130500	955	482	198	46.59	227	53.41
MIRA MESA	130510	1,171	561	188	39.17	292	60.83
MIRA MESA	130530	1,144	590	201	38.07	327	61.93
MIRA MESA	130560	1,434	683	251	43.13	331	56.87
MIRA MESA	130590	1,335	600	190	39.75	288	60.25
MIRA MESA	130610	1,202	621	217	39.74	329	60.26
MIRA MESA	130630	907	418	140	40.00	210	60.00
MIRA MESA	130640	558	260	85	41.26	121	58.74
MIRA MESA	130690	955	506	198	45.10	241	54.90
MIRA MESA	130710	1,040	540	184	39.07	287	60.93
MIRA MESA	130800	1,026	502	193	42.70	259	57.30
MIRA MESA	130820	1,139	563	224	46.96	253	53.04
MIRA MESA	130850	961	419	141	42.34	192	57.66
POMERADO	135000	843	419	195	51.59	183	48.41
POMERADO	135010	538	299	166	59.71	112	40.29
POMERADO	135020	712	449	249	60.14	165	39.86
POMERADO	135030	785	437	211	53.42	184	46.58
POMERADO	135050	1,103	540	197	43.39	257	56.61
POMERADO	135060	605	322	154	52.56	139	47.44

		REG	CL	MA	CH		
		g	s	Y	%	N	%
POMERADO	135070	979	544	254	51.73	237	48.27
POMERADO	135080	903	515	284	60.04	189	39.96
POMERADO	135100	748	427	137	38.59	218	61.41
POMERADO	135110	1,259	734	296	45.96	348	54.04
POMERADO	135120	904	469	158	40.51	232	59.49
POMERADO	135130	694	377	162	48.36	173	51.64
POMERADO	135180	805	467	235	58.90	164	41.10
POMERADO	135190	668	402	155	44.67	192	55.33
POMERADO	135200	1,060	560	292	57.82	213	42.18
POMERADO	135210	699	436	265	67.26	129	32.74
POMERADO	135220	1,010	556	274	56.61	210	43.39
POMERADO	135230	820	481	275	63.36	159	36.64
POMERADO	135240	758	477	220	51.76	205	48.24
POMERADO	135250	658	364	153	48.88	160	51.12
POMERADO	135260	592	412	173	48.46	184	51.54
POMERADO	135420	1,153	675	349	55.13	284	44.87
CLAIREMONT E	160800	661	306	99	40.57	145	59.43
CLAIREMONT E	160810	673	377	141	44.90	173	55.10
CLAIREMONT E	163110	634	336	122	42.66	164	57.34
CLAIREMONT E	163200	1,047	544	172	37.97	281	62.03
CLAIREMONT E	163500	924	459	132	36.67	228	63.33
MONTGOMERY	165000	639	234	95	47.26	106	52.74
LINDA VISTA	201210	1,197	499	168	39.81	254	60.19
LINDA VISTA	201300	1,021	419	145	41.55	204	58.45
LINDA VISTA	201500	1,146	513	175	40.79	254	59.21
LINDA VISTA	202100	1,102	555	148	32.24	311	67.76
LINDA VISTA	202200	528	234	90	44.33	113	55.67
DECL AV	888130	2	1	0	0.00	0	0.00
DECL AV	888148	0	0	0	0.00	0	0.00
DECL AV	888235	1	1	0	0.00	1	100.00

DECL AV	888236	0	0	0	0.00	0	0.00
DECL AV	888258	3	3	2	66.67	1	33.33
DECL AV	888259	279	203	71	40.80	103	59.20
DECL AV	888260	0	0	0	0.00	0	0.00
DECL AV	888261	28	20	6	40.00	9	60.00
DECL AV	888262	216	189	61	35.67	110	64.33
DECL AV	888263	0	0	0	0.00	0	0.00
DECL AV	888274	0	0	0	0.00	0	0.00
DECL AV	888275	0	0	0	0.00	0	0.00
DECL AV	888276	33	20	6	40.00	9	60.00
DECL AV	888277	0	0	0	0.00	0	0.00

Page 970

M
 A
 I
 E
 N
 S
 C
 H
 E
 I
 N
 %

C
 L
 E
 A
 R
 Y
 %

b
 l
 e
 g
 s

r
 e
 g
 s

DECL AV	888311	0	0	0	0.00	0	0.00
DECL AV	888330	0	0	0	0.00	0	0.00
DECL AV	888351	557	204	74	47.44	82	52.56
DECL AV	888364	0	0	0	0.00	0	0.00
DECL AV	888365	1	0	0	0.00	0	0.00
DECL AV	888366	69	67	15	25.42	44	74.58
DECL AV	888367	232	195	53	36.30	93	63.70
DECL AV	888424	0	0	0	0.00	0	0.00
DECL AV	888425	0	0	0	0.00	0	0.00
RAV RANCHO BE	105000	0	487	65	14.98	369	85.02
RAV RANCHO BE	105020	0	399	56	15.43	307	84.57
RAV RANCHO BE	105040	0	454	77	18.97	329	81.03
RAV RANCHO BE	105050	0	156	27	20.45	105	79.55
RAV RANCHO BE	105100	0	342	65	21.38	239	78.62
RAV RANCHO BE	105110	0	355	58	18.59	254	81.41
RAV RANCHO BE	105380	0	277	45	19.74	183	80.26
RAV RANCHO BE	105390	0	486	77	17.58	361	82.42
RAV RANCHO BE	105410	0	177	43	28.48	108	71.52
RAV RANCHO BE	105420	0	332	61	21.55	222	78.45

RAV RANCHO BE 105430	0	174	36	24.49	111	75.51
RAV RANCHO BE 105440	0	291	43	17.00	210	83.00
RAV RANCHO BE 105450	0	254	52	23.11	173	76.89
RAV RANCHO BE 105460	0	35	11	40.74	16	59.26
RAV RANCHO BE 105510	0	449	92	23.17	305	76.83
RAV RANCHO BE 105800	0	305	52	18.77	225	81.23
RAV RANCHO BE 105910	0	309	51	18.15	230	81.85
RAV RANCHO BE 106050	0	308	58	20.94	219	79.06
RAV RANCHO BE 106100	0	257	44	20.09	175	79.91
RAV RANCHO BE 106130	0	255	34	15.18	190	84.82
RAV RANCHO BE 106200	0	370	64	20.98	241	79.02
RAV RANCHO BE 106360	0	147	35	28.46	88	71.54
RAV RANCHO BE 106400	0	115	14	14.74	81	85.26
RAV RANCHO BE 106420	0	162	28	19.72	114	80.28
RAV RANCHO BE 106430	0	211	34	18.99	145	81.01
RAV RANCHO BE 106440	0	299	37	14.98	210	85.02
RAV RANCHO BE 106490	0	153	25	18.38	111	81.62
RAV RANCHO BE 106500	0	159	27	20.45	105	79.55
RAV RANCHO BE 106520	0	217	32	17.49	151	82.51
RAV RANCHO BE 106530	0	129	39	36.79	67	63.21
RAV RANCHO BE 106550	0	198	36	20.57	139	79.43
RAV RANCHO BE 106570	0	186	31	18.67	135	81.33

Page 971

M
 A
 I
 E
 N
 S
 C
 H
 E
 I
 N
 %

C
 L
 E
 A
 R
 Y
 %

b
 l
 t
 s

r
 e
 g
 s

RAV RHO PENAS 110140	0	215	48	27.59	126	72.41
RAV RHO PENAS 110150	0	172	71	50.00	71	50.00
RAV RHO PENAS 110240	0	77	18	32.14	38	67.86
RAV RHO PENAS 110430	0	172	49	34.27	94	65.73
RAV RHO PENAS 110450	0	218	64	34.78	120	65.22
RAV RHO PENAS 110460	0	166	58	42.96	77	57.04
RAV RHO PENAS 110490	0	143	31	27.19	83	72.81
RAV RHO PENAS 110530	0	197	74	43.27	97	56.73

RAV RHO PENAS 110580	0	142	45	37.50	75	62.50
RAV MIRA MESA 130030	0	223	69	38.12	112	61.88
RAV MIRA MESA 130090	0	223	68	35.60	123	64.40
RAV MIRA MESA 130100	0	180	55	39.01	86	60.99
RAV MIRA MESA 130190	0	92	28	34.15	54	65.85
RAV MIRA MESA 130200	0	166	39	27.08	105	72.92
RAV MIRA MESA 130210	0	173	50	34.72	94	65.28
RAV MIRA MESA 130230	0	161	40	29.41	96	70.59
RAV MIRA MESA 130240	0	147	42	34.43	80	65.57
RAV MIRA MESA 130270	0	221	60	32.09	127	67.91
RAV MIRA MESA 130280	0	162	49	33.79	96	66.21
RAV MIRA MESA 130300	0	226	78	39.39	120	60.61
RAV MIRA MESA 130320	0	205	80	48.48	85	51.52
RAV MIRA MESA 130350	0	181	57	35.40	104	64.60
RAV MIRA MESA 130370	0	86	27	35.06	50	64.94
RAV MIRA MESA 130380	0	118	30	31.58	65	68.42
RAV MIRA MESA 130400	0	117	39	34.51	74	65.49
RAV MIRA MESA 130410	0	121	40	40.00	60	60.00
RAV MIRA MESA 130420	0	149	52	39.10	81	60.90
RAV MIRA MESA 130430	0	191	45	28.66	112	71.34
RAV MIRA MESA 130460	0	149	57	43.85	73	56.15
RAV MIRA MESA 130470	0	119	34	33.66	67	66.34
RAV MIRA MESA 130480	0	118	30	29.13	73	70.87
RAV MIRA MESA 130500	0	136	35	31.53	76	68.47
RAV MIRA MESA 130510	0	158	52	37.68	86	62.32
RAV MIRA MESA 130530	0	215	60	33.90	117	66.10
RAV MIRA MESA 130560	0	279	94	39.33	145	60.67
RAV MIRA MESA 130590	0	199	72	43.90	92	56.10
RAV MIRA MESA 130610	0	185	52	35.62	94	64.38
RAV MIRA MESA 130630	0	207	71	39.23	110	60.77
RAV MIRA MESA 130640	0	47	16	47.06	18	52.94
RAV MIRA MESA 130690	0	136	50	42.02	69	57.98
RAV MIRA MESA 130710	0	160	41	30.60	93	69.40

M
 A
 I
 E
 N
 S
 C
 H
 E
 I
 N
 %

C
 L
 E
 A
 R
 Y
 %

b
 l
 o
 c
 k
 s
 %

r
 e
 g
 %

	reg	blocks	CLERY	%	CHEN	%
RAV MIRA MESA 130800	0	152	48	38.40	77	61.60
RAV MIRA MESA 130820	0	247	84	41.79	117	58.21
RAV MIRA MESA 130850	0	93	29	38.16	47	61.84
RAV POMERADO 135000	0	191	88	51.76	82	48.24
RAV POMERADO 135010	0	150	73	57.03	55	42.97
RAV POMERADO 135020	0	129	48	47.52	53	52.48
RAV POMERADO 135030	0	208	92	48.17	99	51.83
RAV POMERADO 135050	0	190	62	41.06	89	58.94
RAV POMERADO 135060	0	135	42	39.62	64	60.38
RAV POMERADO 135070	0	292	140	54.26	118	45.74
RAV POMERADO 135080	0	202	113	61.41	71	38.59
RAV POMERADO 135100	0	176	52	34.90	97	65.10
RAV POMERADO 135110	0	296	110	43.82	141	56.18
RAV POMERADO 135120	0	175	65	46.10	76	53.90
RAV POMERADO 135130	0	167	60	40.82	87	59.18
RAV POMERADO 135180	0	175	71	48.63	75	51.37
RAV POMERADO 135190	0	145	52	46.43	60	53.57
RAV POMERADO 135200	0	270	143	60.59	93	39.41
RAV POMERADO 135210	0	149	74	54.41	62	45.59
RAV POMERADO 135220	0	238	106	50.96	102	49.04
RAV POMERADO 135230	0	215	114	58.46	81	41.54
RAV POMERADO 135240	0	161	82	54.67	68	45.33
RAV POMERADO 135250	0	153	74	54.01	63	45.99
RAV POMERADO 135260	0	103	55	59.78	37	40.22
RAV POMERADO 135420	0	328	147	51.58	138	48.42
RAV CLAIREMON 160800	0	81	24	38.71	38	61.29
RAV CLAIREMON 160810	0	135	37	33.04	75	66.96
RAV CLAIREMON 163110	0	147	51	40.16	76	59.84
RAV CLAIREMON 163200	0	249	84	40.98	121	59.02
RAV CLAIREMON 163500	0	195	46	31.94	98	68.06
RAV MONTGOMER 165000	0	208	79	45.40	95	54.60
RAV LINDA VIS 201210	0	198	62	41.33	88	58.67

RAV LINDA VIS 201300	0	130	42	40.78	61	59.22
RAV LINDA VIS 201500	0	247	66	34.55	125	65.45
RAV LINDA VIS 202100	0	284	67	29.52	160	70.48
RAV LINDA VIS 202200	0	78	31	46.97	35	53.03

Page 973

	REG	CL	CL	MA	MA	MA
	g	s	Y	%	N	%
TOTAL	97,054	71,100	22,876	37.39	38,299	62.61
POLLS	95,633	48,305	16,456	39.42	25,287	60.58
DECLARED AV	1,421	903	288	38.92	452	61.08
REQUESTED AV	0	21,892	6,132	32.81	12,560	67.19
49TH CONGRESSIONAL	9,574	6,429	2,076	39.31	3,205	60.69
51ST CONGRESSIONAL	87,480	64,671	20,800	37.21	35,094	62.79
37TH STATE SENATE	64,561	49,395	15,705	36.58	27,231	63.42
39TH STATE SENATE	32,493	21,705	7,171	39.32	11,068	60.68
75TH ASSEMBLY	64,561	49,395	15,705	36.58	27,231	63.42
76TH ASSEMBLY	28,696	19,245	6,407	39.52	9,805	60.48
78TH ASSEMBLY	3,797	2,460	764	37.69	1,263	62.31
2ND SUPERVISORIAL	1	1	0	0.00	1	100.00
3RD SUPERVISORIAL	87,446	64,650	20,794	37.21	35,084	62.79
4TH SUPERVISORIAL	9,574	6,429	2,076	39.31	3,205	60.69
5TH SUPERVISORIAL	33	20	6	40.00	9	60.00
SUPERIOR COURT	97,054	71,100	22,876	37.39	38,299	62.61
1ST CO BD OF ED.	22,227	14,480	4,861	40.16	7,242	59.84
CITY OF SAN DIEGO	97,054	71,100	22,876	37.39	38,299	62.61
5TH SD CITY COUNCIL	97,054	71,100	22,876	37.39	38,299	62.61
ESCONDIDO HIGH SCH	34	21	6	37.50	10	62.50
PALOMAR COMM COLG	37,696	29,390	7,262	28.59	18,135	71.41
PALOMAR POM HEALTH	39,645	30,792	7,808	29.39	18,757	70.61
POWAY SCH FD 2000-1	26,911	21,417	4,624	24.69	14,101	75.31
POWAY UNIFIED	35,984	28,028	6,669	27.52	17,561	72.48
SAN DIEGO COMM CLG	58,275	40,832	15,379	43.87	19,678	56.13
SAN DIEGO UNIFIED	61,035	43,051	16,201	43.87	20,728	56.13
SAN PASQUAL UNION	34	21	6	37.50	10	62.50

** OFFICIAL CANVASS **
 SAN DIEGO COUNTY - GENERAL ELECTION
 NOVEMBER 7, 2000
 CITY OF SAN DIEGO

Page 974 - COUNCIL DISTRICT 7

CANDIDATES:

Jim Madaffer
 Deanna Spehn

		M A D A F F E R			%	S P E H N		%
		r e g	b l t s	R	%	N	%	
TIERRASANTA	171000	825	312	150	53.76	129	46.24	
TIERRASANTA	171010	937	371	182	56.35	141	43.65	
TIERRASANTA	171040	1,058	532	203	42.20	278	57.80	
TIERRASANTA	171060	1,085	482	185	43.33	242	56.67	
TIERRASANTA	171070	769	280	119	59.20	82	40.80	
TIERRASANTA	171100	1,141	600	215	43.26	282	56.74	
TIERRASANTA	171110	1,119	693	242	40.20	360	59.80	
TIERRASANTA	171130	697	358	119	36.84	204	63.16	
TIERRASANTA	171140	603	352	120	37.85	197	62.15	
TIERRASANTA	171150	513	295	168	64.12	94	35.88	
TIERRASANTA	171160	698	406	153	42.03	211	57.97	
TIERRASANTA	171180	867	443	167	44.06	212	55.94	
TIERRASANTA	171200	1,138	603	235	44.09	298	55.91	
TIERRASANTA	171220	847	460	176	41.81	245	58.19	
TIERRASANTA	171240	938	476	218	53.96	186	46.04	
TIERRASANTA	171510	633	324	120	43.48	156	56.52	
TIERRASANTA	171520	616	341	106	32.92	216	67.08	
TIERRASANTA	171540	830	453	146	34.93	272	65.07	
SAN CARLOS	175100	626	369	230	69.49	101	30.51	
SAN CARLOS	175110	889	497	316	69.91	136	30.09	

NAVAJO	182410	790	412	227	60.37	149	39.63
NAVAJO	183100	662	319	190	65.52	100	34.48
NAVAJO	183700	937	484	275	64.71	150	35.29
NAVAJO	183900	1,088	522	310	63.52	178	36.48
NAVAJO	184500	547	292	165	62.26	100	37.74
NAVAJO	184600	634	357	184	60.13	122	39.87
NAVAJO	184800	978	469	256	62.29	155	37.71
MONTEZUMA	280000	1,327	573	233	50.76	226	49.24
MONTEZUMA	280100	818	401	185	56.23	144	43.77
MONTEZUMA	280400	548	208	74	45.12	90	54.88
MONTEZUMA	280500	952	496	278	63.04	163	36.96
MONTEZUMA	280800	891	452	231	60.47	151	39.53
MONTEZUMA	281300	916	451	177	47.58	195	52.42
MONTEZUMA	281500	947	285	113	54.59	94	45.41
MONTEZUMA	281510	1,558	554	195	60.94	125	39.06
MONTEZUMA	282400	770	314	143	52.96	127	47.04
MONTEZUMA	282500	1,102	462	217	58.81	152	41.19
MONTEZUMA	282600	1,179	552	174	55.59	139	44.41
MONTEZUMA	282610	604	305	139	56.73	106	43.27
MONTEZUMA	283000	1,060	297	126	54.31	106	45.69
MONTEZUMA	283300	841	345	146	52.33	133	47.67
MONTEZUMA	283700	749	357	146	50.17	145	49.83
MONTEZUMA	283800	609	231	97	56.73	74	43.27
MONTEZUMA	284200	1,039	421	176	50.87	170	49.13
ROLANDO REDWO	290010	875	243	93	46.27	108	53.73
ROLANDO REDWO	290410	796	232	79	40.93	114	59.07
ROLANDO REDWO	290600	889	357	172	53.92	147	46.08
ROLANDO REDWO	292200	1,038	314	132	49.81	133	50.19
ROLANDO REDWO	292600	1,031	345	150	51.72	140	48.28
ROLANDO REDWO	293200	927	298	135	55.33	109	44.67
ROLANDO REDWO	293600	1,271	494	233	56.42	180	43.58
ROLANDO REDWO	293810	657	331	175	59.93	117	40.07
ROLANDO REDWO	294400	1,177	478	217	55.78	172	44.22
ROLANDO REDWO	294800	1,073	468	189	47.73	207	52.27
ROLANDO REDWO	295010	978	467	220	57.29	164	42.71

			M A D A F F E R				S P E H N	
			b l t s			%		%
			r e g					
ROLANDO REDWO	295200	756	356	153	49.84	154	50.16	
ROLANDO REDWO	296600	402	196	86	50.89	83	49.11	
ROLANDO REDWO	296800	849	432	183	51.26	174	48.74	
ROLANDO REDWO	297200	955	534	252	57.14	189	42.86	
ROLANDO REDWO	297210	353	139	64	57.14	48	42.86	
ROLANDO REDWO	297500	663	361	201	64.63	110	35.37	
DECL AV	888120	155	133	63	58.88	44	41.12	
DECL AV	888121	8	8	6	100.00	0	0.00	
DECL AV	888125	197	171	75	56.39	58	43.61	
DECL AV	888126	0	0	0	0.00	0	0.00	
DECL AV	888127	345	268	134	57.26	100	42.74	
DECL AV	888134	19	12	4	57.14	3	42.86	
DECL AV	888150	0	0	0	0.00	0	0.00	
DECL AV	888151	41	24	9	45.00	11	55.00	
DECL AV	888152	77	59	25	58.14	18	41.86	
DECL AV	888156	0	0	0	0.00	0	0.00	
DECL AV	888157	95	50	19	50.00	19	50.00	
DECL AV	888158	186	132	45	45.92	53	54.08	
DECL AV	888264	0	0	0	0.00	0	0.00	
DECL AV	888265	0	0	0	0.00	0	0.00	
DECL AV	888266	17	14	6	50.00	6	50.00	
DECL AV	888352	0	0	0	0.00	0	0.00	
DECL AV	888353	1	1	0	0.00	0	0.00	
DECL AV	888354	0	0	0	0.00	0	0.00	
DECL AV	888355	0	0	0	0.00	0	0.00	
DECL AV	888368	0	0	0	0.00	0	0.00	
DECL AV	888369	0	0	0	0.00	0	0.00	
DECL AV	888426	0	0	0	0.00	0	0.00	
DECL AV	888500	0	0	0	0.00	0	0.00	
DECL AV	888501	40	27	9	52.94	8	47.06	
DECL AV	888503	1	1	0	0.00	0	0.00	
DECL AV	888520	29	26	11	55.00	9	45.00	
RAV TIERRASAN	171000	0	50	23	60.53	15	39.47	

RAV TIERRASAN 171010	0	77	28	46.67	32	53.33
RAV TIERRASAN 171040	0	379	123	36.61	213	63.39
RAV TIERRASAN 171060	0	252	90	41.47	127	58.53
RAV TIERRASAN 171070	0	46	18	56.25	14	43.75
RAV TIERRASAN 171100	0	252	86	41.75	120	58.25
RAV TIERRASAN 171110	0	241	77	37.56	128	62.44
RAV TIERRASAN 171130	0	178	62	39.49	95	60.51
RAV TIERRASAN 171140	0	145	43	32.82	88	67.18
RAV TIERRASAN 171150	0	109	63	63.00	37	37.00
RAV TIERRASAN 171160	0	164	46	32.62	95	67.38
RAV TIERRASAN 171180	0	203	71	40.80	103	59.20

Page 977



RAV TIERRASAN 171200	0	302	134	50.95	129	49.05
RAV TIERRASAN 171220	0	261	84	36.52	146	63.48
RAV TIERRASAN 171240	0	227	82	43.62	106	56.38
RAV TIERRASAN 171510	0	103	41	48.81	43	51.19
RAV TIERRASAN 171520	0	178	59	39.33	91	60.67
RAV TIERRASAN 171540	0	225	80	39.02	125	60.98
RAV SAN CARLO 175100	0	156	92	63.45	53	36.55
RAV SAN CARLO 175110	0	233	123	61.19	78	38.81
RAV SAN CARLO 175120	0	249	136	65.38	72	34.62
RAV SAN CARLO 175200	0	246	131	61.50	82	38.50
RAV SAN CARLO 175250	0	253	137	62.27	83	37.73
RAV SAN CARLO 175300	0	133	74	66.07	38	33.93
RAV SAN CARLO 175400	0	183	81	55.10	66	44.90
RAV SAN CARLO 175410	0	104	45	55.56	36	44.44
RAV SAN CARLO 176000	0	196	98	64.05	55	35.95
RAV SAN CARLO 176100	0	142	92	73.60	33	26.40
RAV SAN CARLO 176110	0	161	83	59.29	57	40.71
RAV SAN CARLO 176400	0	249	129	59.45	88	40.55
RAV SAN CARLO 176510	0	243	134	62.91	79	37.09
RAV SAN CARLO 176800	0	264	144	63.44	83	36.56
RAV SAN CARLO 177300	0	153	79	56.43	61	43.57
RAV SAN CARLO 177310	0	240	115	55.29	93	44.71

RAV SAN CARLO	177400	0	309	168	63.16	98	36.84
RAV NAVAJO	180100	0	148	52	41.27	74	58.73
RAV NAVAJO	180400	0	238	119	58.91	83	41.09
RAV NAVAJO	180600	0	208	108	60.34	71	39.66
RAV NAVAJO	180700	0	162	78	57.35	58	42.65
RAV NAVAJO	180800	0	174	102	64.97	55	35.03
RAV NAVAJO	180910	0	253	149	64.78	81	35.22
RAV NAVAJO	180920	0	262	162	69.83	70	30.17
RAV NAVAJO	181030	0	148	81	63.78	46	36.22
RAV NAVAJO	181040	0	219	118	60.20	78	39.80
RAV NAVAJO	181100	0	150	86	64.18	48	35.82
RAV NAVAJO	181200	0	320	169	61.68	105	38.32
RAV NAVAJO	181210	0	175	79	52.67	71	47.33
RAV NAVAJO	181600	0	261	154	65.81	80	34.19
RAV NAVAJO	181710	0	100	43	53.75	37	46.25
RAV NAVAJO	181800	0	184	77	49.36	79	50.64
RAV NAVAJO	181810	0	291	154	59.00	107	41.00
RAV NAVAJO	182300	0	226	109	55.05	89	44.95
RAV NAVAJO	182330	0	104	54	57.45	40	42.55
RAV NAVAJO	182410	0	205	102	54.26	86	45.74
RAV NAVAJO	183100	0	200	111	63.07	65	36.93
RAV NAVAJO	183700	0	188	100	62.50	60	37.50

Page 978

M
 A
 D
 A
 F
 F
 E
 R
 %

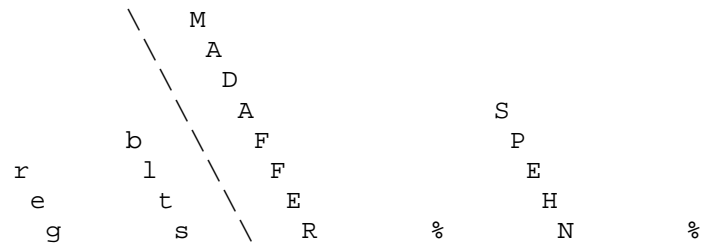
S
 P
 E
 H
 N
 %

r
 e
 g
 i
 s
 t
 e
 r
 s

RAV NAVAJO	183900	0	351	183	58.84	128	41.16
RAV NAVAJO	184500	0	143	85	65.89	44	34.11
RAV NAVAJO	184600	0	142	85	63.43	49	36.57
RAV NAVAJO	184800	0	241	116	54.46	97	45.54
RAV MONTEZUMA	280000	0	157	65	53.28	57	46.72
RAV MONTEZUMA	280100	0	144	64	52.03	59	47.97
RAV MONTEZUMA	280400	0	83	34	47.22	38	52.78
RAV MONTEZUMA	280500	0	225	119	60.71	77	39.29
RAV MONTEZUMA	280800	0	166	83	59.71	56	40.29
RAV MONTEZUMA	281300	0	198	88	50.87	85	49.13
RAV MONTEZUMA	281500	0	34	18	58.06	13	41.94

RAV MONTEZUMA 281510	0	54	25	64.10	14	35.90
RAV MONTEZUMA 282400	0	159	72	51.06	69	48.94
RAV MONTEZUMA 282500	0	143	58	50.88	56	49.12
RAV MONTEZUMA 282600	0	25	7	41.18	10	58.82
RAV MONTEZUMA 282610	0	103	38	45.78	45	54.22
RAV MONTEZUMA 283000	0	102	38	45.78	45	54.22
RAV MONTEZUMA 283300	0	133	76	64.41	42	35.59
RAV MONTEZUMA 283700	0	165	68	53.54	59	46.46
RAV MONTEZUMA 283800	0	44	22	62.86	13	37.14
RAV MONTEZUMA 284200	0	152	71	61.74	44	38.26
RAV ROLANDO R 290010	0	57	17	37.78	28	62.22
RAV ROLANDO R 290410	0	69	35	57.38	26	42.62
RAV ROLANDO R 290600	0	136	68	57.14	51	42.86
RAV ROLANDO R 292200	0	144	52	44.83	64	55.17
RAV ROLANDO R 292600	0	104	40	49.38	41	50.62
RAV ROLANDO R 293200	0	142	57	50.00	57	50.00
RAV ROLANDO R 293600	0	209	85	51.20	81	48.80
RAV ROLANDO R 293810	0	91	42	56.76	32	43.24
RAV ROLANDO R 294400	0	219	106	56.08	83	43.92
RAV ROLANDO R 294800	0	112	49	56.32	38	43.68
RAV ROLANDO R 295010	0	184	90	58.06	65	41.94
RAV ROLANDO R 295200	0	162	80	55.56	64	44.44
RAV ROLANDO R 296600	0	61	22	40.74	32	59.26
RAV ROLANDO R 296800	0	171	76	53.90	65	46.10
RAV ROLANDO R 297200	0	191	80	48.78	84	51.22
RAV ROLANDO R 297210	0	30	11	45.83	13	54.17
RAV ROLANDO R 297500	0	156	78	61.42	49	38.58

Page 979



TOTAL	79,485	55,051	26,578	56.20	20,713	43.80
POLLS	78,274	37,801	18,491	56.80	14,066	43.20
DECLARED AV	1,211	926	406	55.24	329	44.76
REQUESTED AV	0	16,324	7,681	54.87	6,318	45.13
49TH CONGRESSIONAL	34,184	24,541	12,395	58.08	8,945	41.92

50TH CONGRESSIONAL	15,089	8,548	3,820	53.48	3,323	46.52
51ST CONGRESSIONAL	15,924	12,572	5,759	51.92	5,334	48.08
52ND CONGRESSIONAL	14,288	9,390	4,604	59.68	3,111	40.32
37TH STATE SENATE	17	14	6	50.00	6	50.00
39TH STATE SENATE	79,439	55,011	26,561	56.20	20,698	43.80
40TH STATE SENATE	29	26	11	55.00	9	45.00
75TH ASSEMBLY	17	14	6	50.00	6	50.00
76TH ASSEMBLY	79,439	55,011	26,561	56.20	20,698	43.80
77TH ASSEMBLY	29	26	11	55.00	9	45.00
2ND SUPERVISORIAL	27,852	19,664	9,980	59.22	6,873	40.78
3RD SUPERVISORIAL	33,189	25,458	12,212	54.78	10,081	45.22
4TH SUPERVISORIAL	18,444	9,929	4,386	53.85	3,759	46.15
SUPERIOR COURT	79,485	55,051	26,578	56.20	20,713	43.80
3RD CO BD OF ED.	72,100	49,092	23,095	55.04	18,863	44.96
CITY OF SAN DIEGO	79,485	55,051	26,578	56.20	20,713	43.80
7TH SD CITY COUNCIL	79,485	55,051	26,578	56.20	20,713	43.80
GROSSMNT-CUY COLG	303	218	79	50.00	79	50.00
GROSSMONT HEALTH	19,705	15,550	8,406	61.98	5,156	38.02
GROSSMONT HIGH SCHL	303	218	79	50.00	79	50.00
LA MESA-SPG VLY SCH	40	27	9	52.94	8	47.06
LEMON GROVE SCHL	263	191	70	49.65	71	50.35
PALOMAR COMM COLG	17	14	6	50.00	6	50.00
POWAY SCH FD 2000-1	17	14	6	50.00	6	50.00
POWAY UNIFIED	17	14	6	50.00	6	50.00
SAN DIEGO COMM CLG	79,165	54,819	26,493	56.22	20,628	43.78
SAN DIEGO UNIFIED	79,165	54,819	26,493	56.22	20,628	43.78