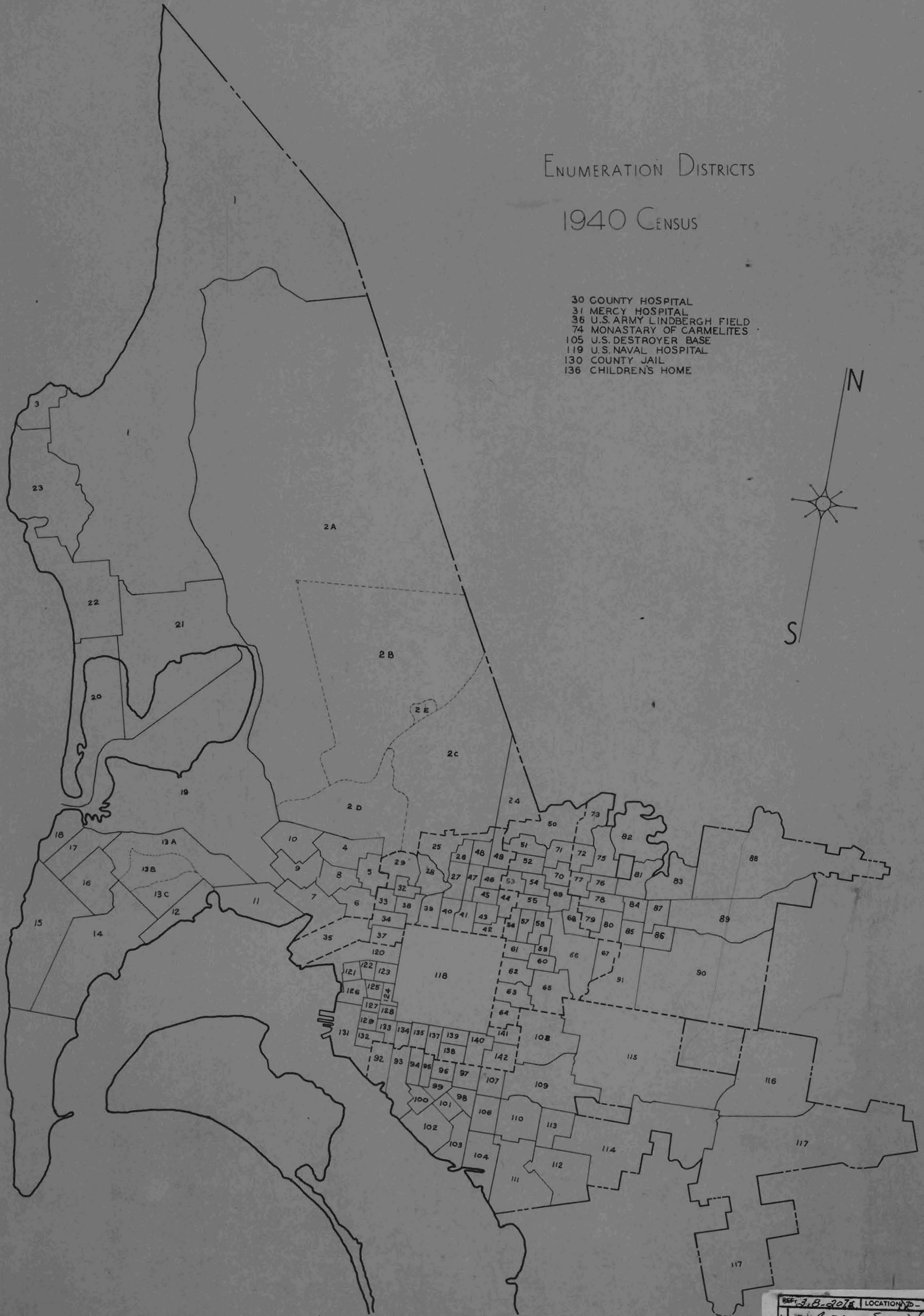



ENUMERATION DISTRICTS

1940 CENSUS

- 30 COUNTY HOSPITAL
- 31 MERCY HOSPITAL
- 36 U.S. ARMY LINDBERGH FIELD
- 74 MONASTARY OF CARMELITES
- 105 U.S. DESTROYER BASE
- 119 U.S. NAVAL HOSPITAL
- 130 COUNTY JAIL
- 136 CHILDRENS HOME



REF: 3.8-2016 LOCATION: 7-7
CITY OF SAN DIEGO
INFO: ENUMERATION DISTRICTS
OUTLINE



PACIFIC BEACH - LA JOLLA
SECTION
OF THE
CITY OF SAN DIEGO
COMPILED IN THE OFFICE
OF THE
CITY ENGINEER
SCALE 1 INCH = 400 FEET OCTOBER 1917
APPROVED *George D. ...* CITY ENGINEER.
W. ... MGR. OF OPERATION.

18-19-20-21-22
PACIFIC BEACH - LA JOLLA
SECTION OF THE
CITY OF SAN DIEGO
OCTOBER 1917



M I S B I N B A Y

N

P A C I F I C

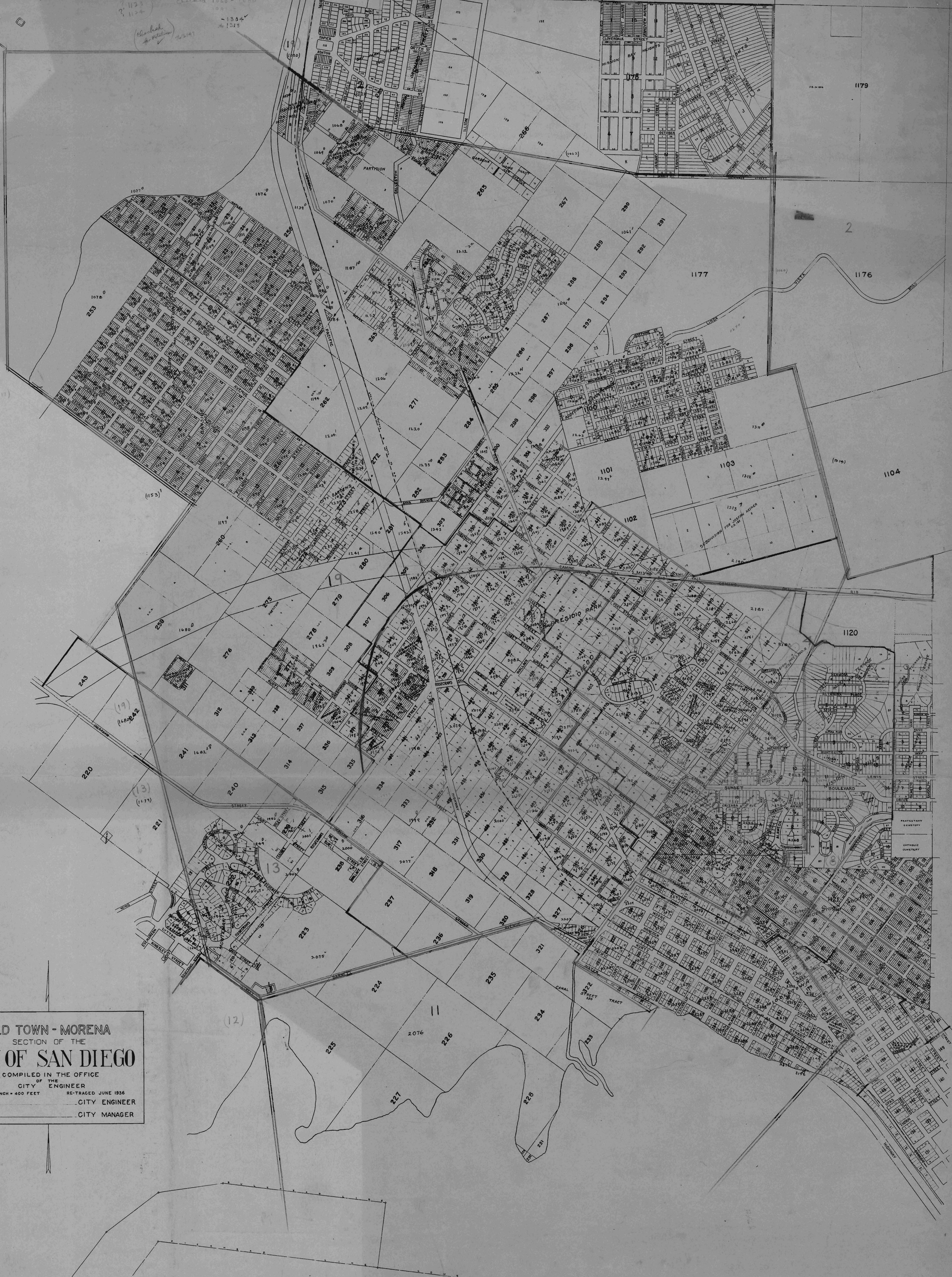
O C E A N

S

12-19-19	1940
12-19-19	1940
12-19-19	1940
12-19-19	1940

12-19-19
Dr. Jones

checked 1040-1090
1931
checked
1334
1315



OLD TOWN - MORENA
SECTION OF THE
CITY OF SAN DIEGO
COMPILED IN THE OFFICE
OF THE
CITY ENGINEER
SCALE 1 INCH = 400 FEET RE-TRACED JUNE 1936
APPROVED _____ CITY ENGINEER
_____ CITY MANAGER

B A Y O F S A N D I E G O

San Diego, California
1936

W.D. STARH



NORTHERN SECTION
 of the
CITY OF SAN DIEGO
 COMPILED IN THE OFFICE
 OF THE
 CITY ENGINEER
 SCALE 1 INCH = 400 FEET SEPTEMBER 1929.
 APPROVED _____ CITY ENGINEER.
 _____ MGR. OF OPERATION.

FILED IN THE OFFICE OF THE CITY ENGINEER
 SEP 29 1929
 SAN DIEGO, CALIF.

Part 2-5
 full Part correct
 check for complete #

See map 10 of 11



1180-2010 LOCATION
San Diego Marine Hill
San Diego, California
Scale 1/4 inch = 100 feet, 1940

Mission Hills 3
checked for construction



WADSWORTH OLIVE GROVE

90 (PT)

COUNTY

115 (PT)

114 (PT)

117 (PT)

NATIONAL CITY

ENCANTO

LAS ALTURAS VILLA SITES

AGUILAS HEIGHTS

HARBORSETT HEIGHTS

OPERATION

CONNECT HERE - AND CHANGE SCALE

Encanto & area
of Paradise Hills
checked for notes

ENCANTO
Paradise Hills
1940



CENTRAL PORTION
 of the
CITY OF SAN DIEGO
 COMPILED IN THE OFFICE
 OF THE
CITY ENGINEER
 SCALE 1 INCH = 400 FEET RE-TRACED APRIL 1936
 APPROVED _____ CITY ENGINEER
 _____ CITY MANAGER

MARCH 1940.
 NOTES COPIED FROM PHOTOSTATED MAP FROM WASHINGTON, D.C. (REVISED 1912)
 AND NOTES FOR CLARIFICATION — SEE END OF SHEET.

- INSTITUTIONS THAT ARE SEPARATE E.D.'S**
- 62-11 U.S. MARINE CORPS BASE
 - 62-12 U.S. NAVAL TRAINING STATION
 - 62-50 SAN DIEGO COUNTY GENERAL HOSPITAL
 - 62-51 MERCY HOSPITAL
 - 62-36 U.S. ARMY - LINDBERGH FIELD
 - 62-74 MONASTERY OF DISCALCED CARMELITES (CARMELITE MONASTERY) OF THE TRINITY
 - 62-106 U.S. DESTROYER BASE - U.S.S. "RIGEL"
 - 62-119 U.S. NAVY HOSPITAL
 - 62-130 SAN DIEGO COUNTY JAIL
 - 62-136 SAN DIEGO CHILDREN'S HOME ASSOCIATION

- CITY MAPS INCLUDE BLOCK 1 TO 5718 ALSO 5774 TO 5785
- FOR ODD PLACED BLOCKS SEE LIST ON THIS SHEET
- WRITTEN DESCRIPTIONS OFTEN INCLUDE SEVERAL BLOCKS IN A GROUP
- SEPARATE E.D.'S ARE BOUND BY ORANGE AND/OR GREEN LINES
- E LABELLED IN ORANGE NUMBERS
- PURPLE LINES SHOW SAN DIEGO PLANNING OFFICE DISTRICTS
- PINK GREEN LINES SHOW CITY LIMITS
- PINK LINES SHOW BLOCK LIMITS
- ALL E.D.'S (ENUMERATION DISTRICTS) (1 TO 142) ARE PRECEDED BY 62-

- BLOCKS - 1 TO 5718**
- GENUIS BLOCK NUMBERS ARE IN RED INK
- BLOCK 585 FALLS IN 874
- 1135, 1136, 2928, 2929, 3710
- & 4111 FALLS IN 3713
- 5719 FOLLOWS 606
- 5715 = 666
- 5716 & 5717 = 1029
- 5718 = 235

W. D. STARK
 Harbor Bldg. Hill 21, 24 E.

62-2-5717 (1029)
 1135, 1136, 2928, 2929, 3710
 Harbor Bldg. Hill 21, 24 E.
 1940



LOT 67

LOT 47

LOT 23

4617

88

PARK

BALBOA

1347

ADVISORY
AGRES

Handwritten notes in the bottom right corner, including "CITY HTS" and "819 1/2".