

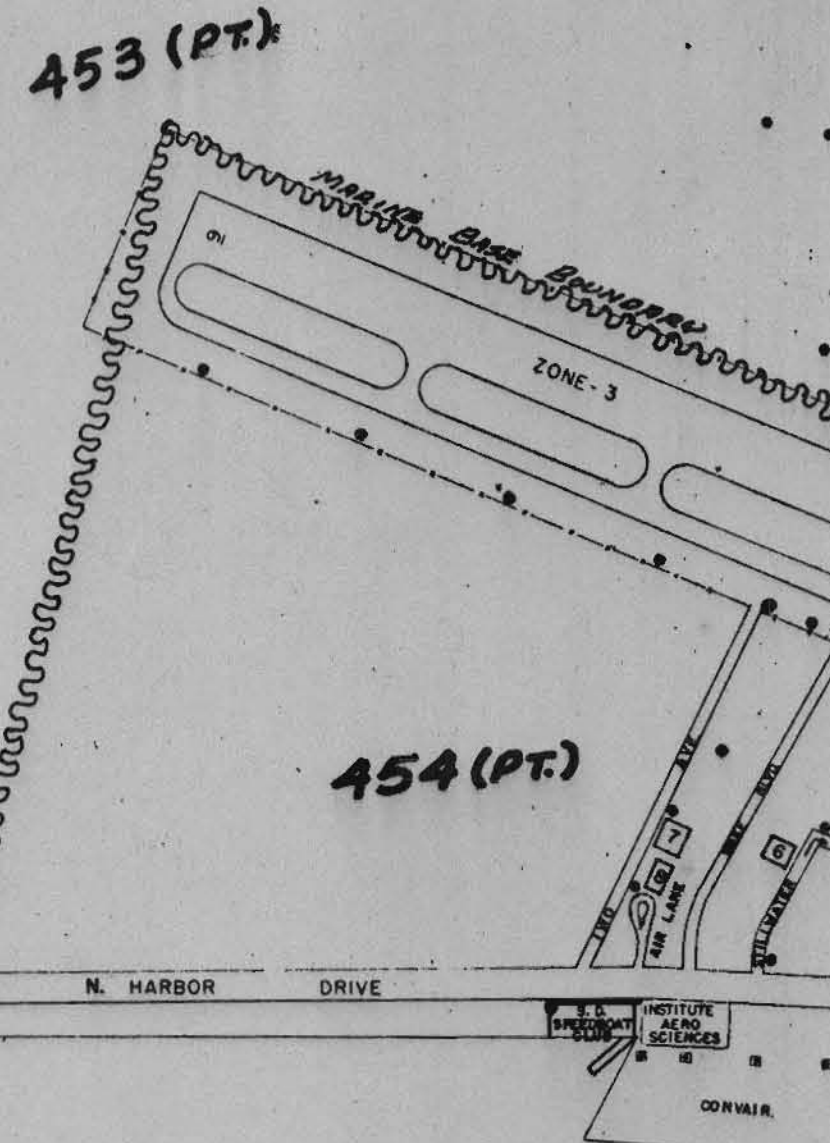


12

13

14

15



- HANGAR NAMES SOUTHWEST LINDBERGH FIELD
- 1. WEST FRIEDMAN
  - 2. FOREIGN PLANE INSPECTION
  - 3. BRACKENHOTE
  - 4. FISHER STANDARD OIL CO.
  - 5. STANDARD AIR CARGO
  - 6. THE FLYING TIGER LINE

438  
 FORT ROSECRANS  
 U.S. MILITARY RESERVATION

REF. 3. 2. 236. 41 LOCATION: NK 6  
 AREA: ENLARGED DIST  
 INFO: S. HAY, N. 2516  
 SCALE: 1:25,000  
 DATE: 1947

9

10

11

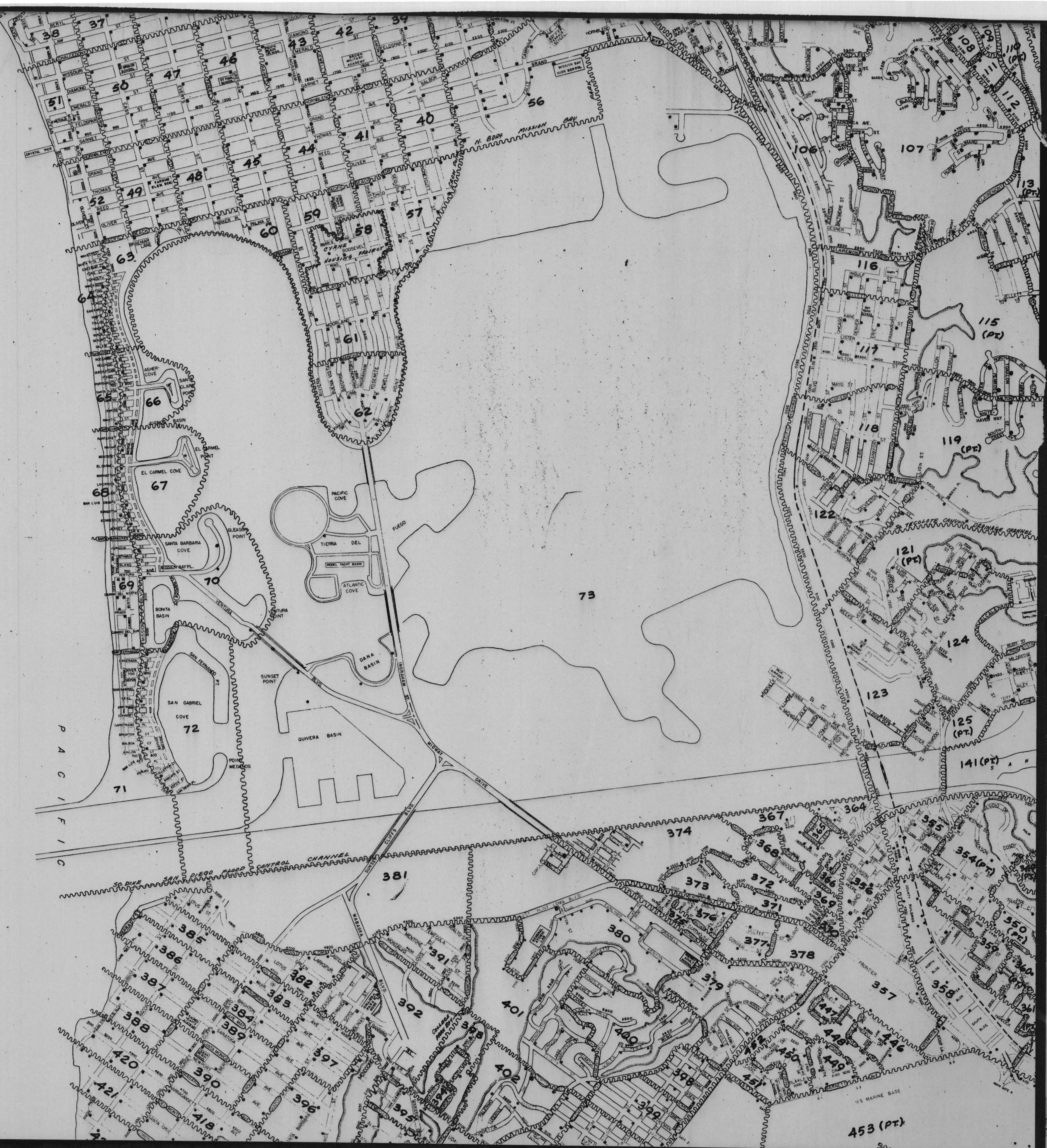
12

**LEGEND**

- FIRE STATION
- FIRE HYDRANT
- SUB-SURFACE HYDRANT
- SCHOOL
- HOSPITAL
- CITY-COUNTY BOUNDARY
- RAILROAD

SCALE 1" = APPROXIMATELY 800'

JANUARY 1947 © COPYRIGHT 1946 G.E. BROWNE, DEL.



NO. 2-33744 LOCATION D-26  
 AREA & DISTRICT MAP D-27  
 INFO. SHEET 14 of 16  
 UNITED STATES GOVERNMENT  
 WASHINGTON, D. C.

PACIFIC



REF: 13-182 LOCATION: S.C.C.  
 AREA: SAN CLEMENTE, CALIF.  
 INFO: SHEET 13 of 16  
 SCALE: 1" = 150'

3

4

5

6

A

2

3

5

3

4

4

6

SORRENTO

STATE AGRICULTURAL STATION

GLIDER FIELD

BLACK BECK

CROWN LAKE

LA JOLLA FARMS

FOUR HOUR LAKE

ROCKY LAKE

1400 FARMS

CAMP MATHEWS

LIBERTAD HOUSING

AQUARIUM

RITTER HALL & LIBRARY

EL PASO

CAMP

CAMP

CAMP

CAMP

CAMP

CAMP

CAMP

CAMP

CAMP

CAMP

CAMP

CAMP

CAMP

CAMP

CAMP

CAMP

CAMP

CAMP

WILLY

EUREKA

LA JOLLA

LA JOLLA

LA JOLLA

LA JOLLA

LA JOLLA

LA JOLLA

LA JOLLA

LA JOLLA

LA JOLLA

LA JOLLA

LA JOLLA

LA JOLLA

LA JOLLA

LA JOLLA

LA JOLLA

LA JOLLA

LA JOLLA

LA JOLLA

LA JOLLA

74

C

D

75 (PT.)

CLEMENTE CANYON

CANYON


PACIFIC

LOCATION 227  
 AREA 12 of 16  
 INDEX SHEET 12 of 16  
 DATE 1947  
 SCALE  
 12 of 16

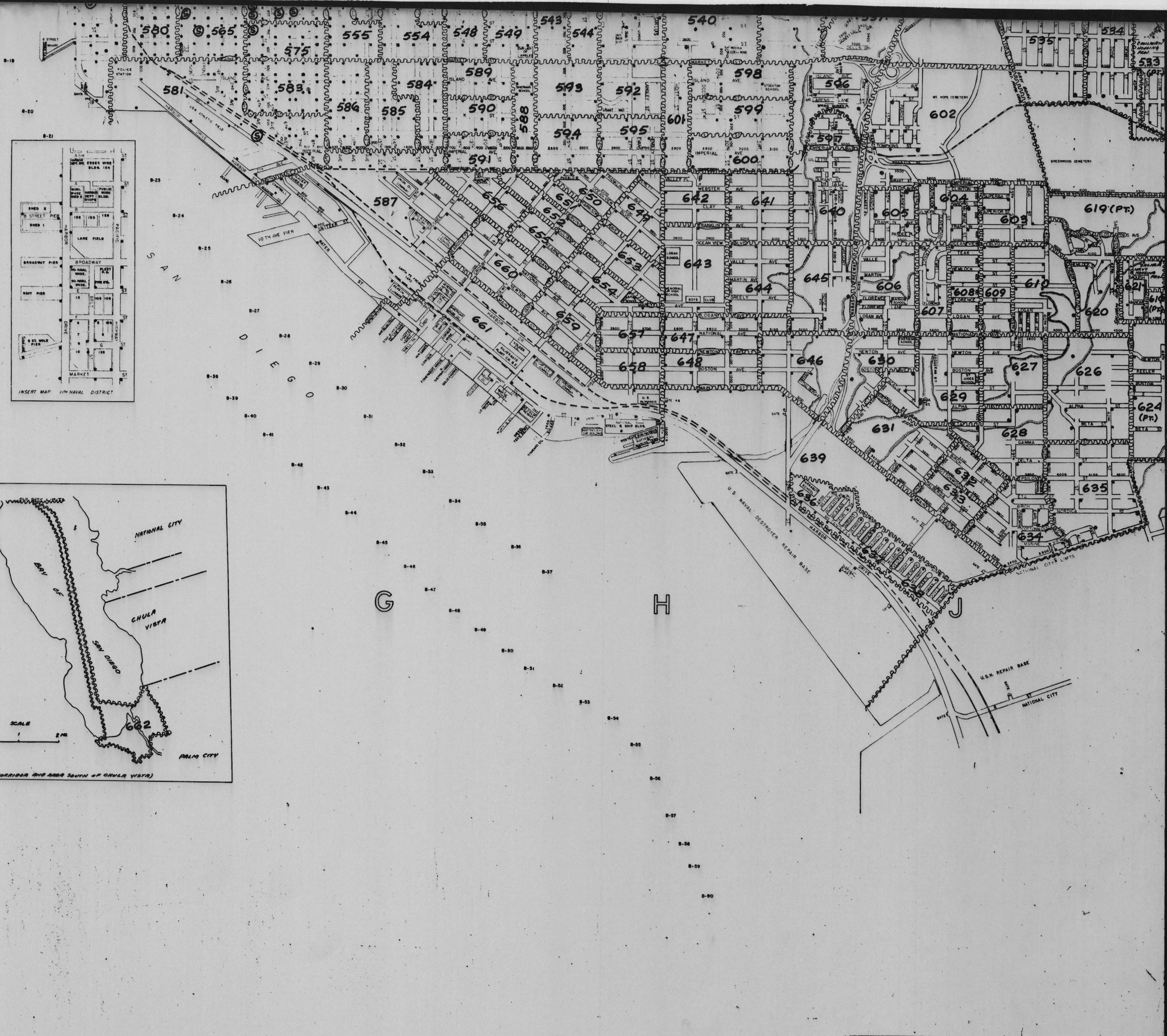
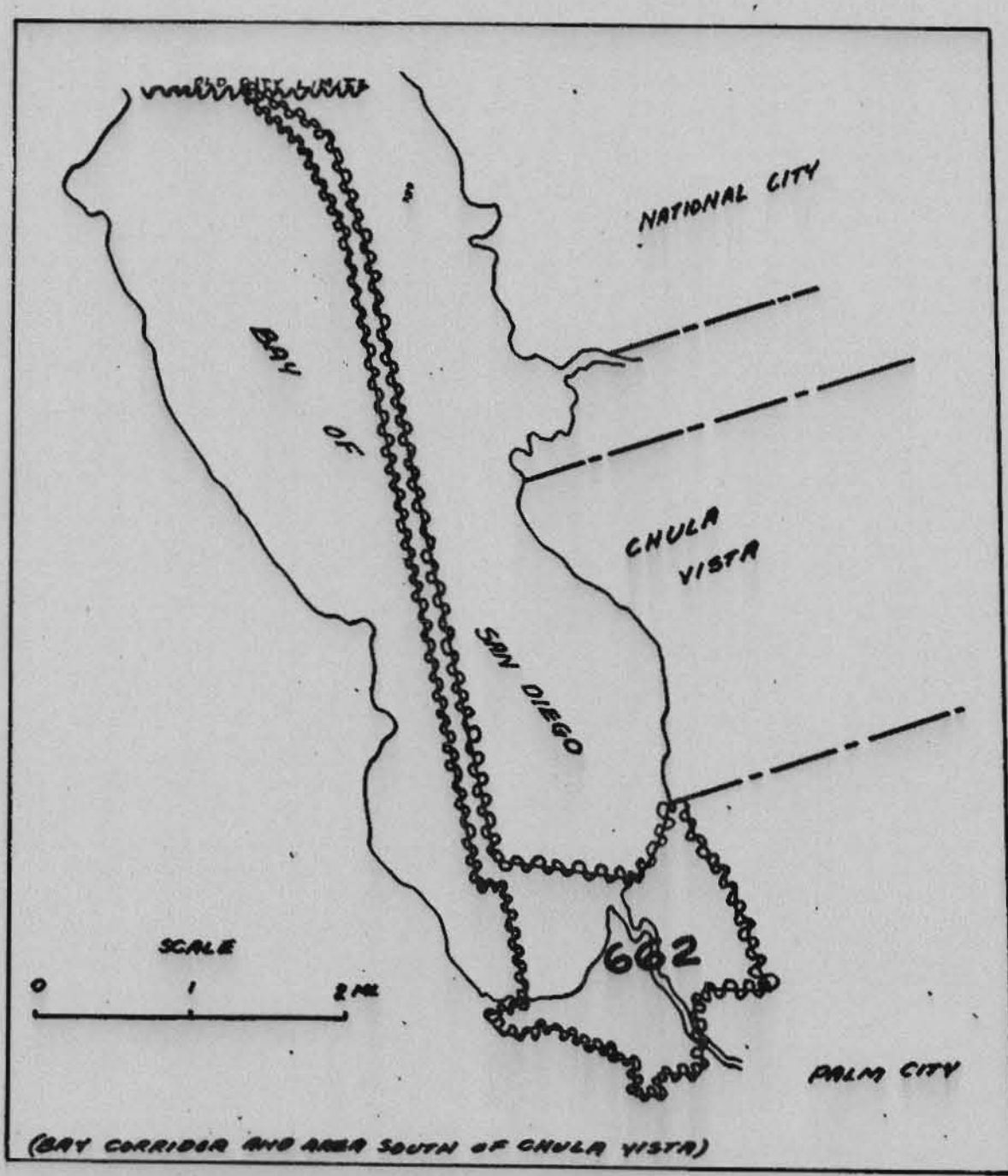
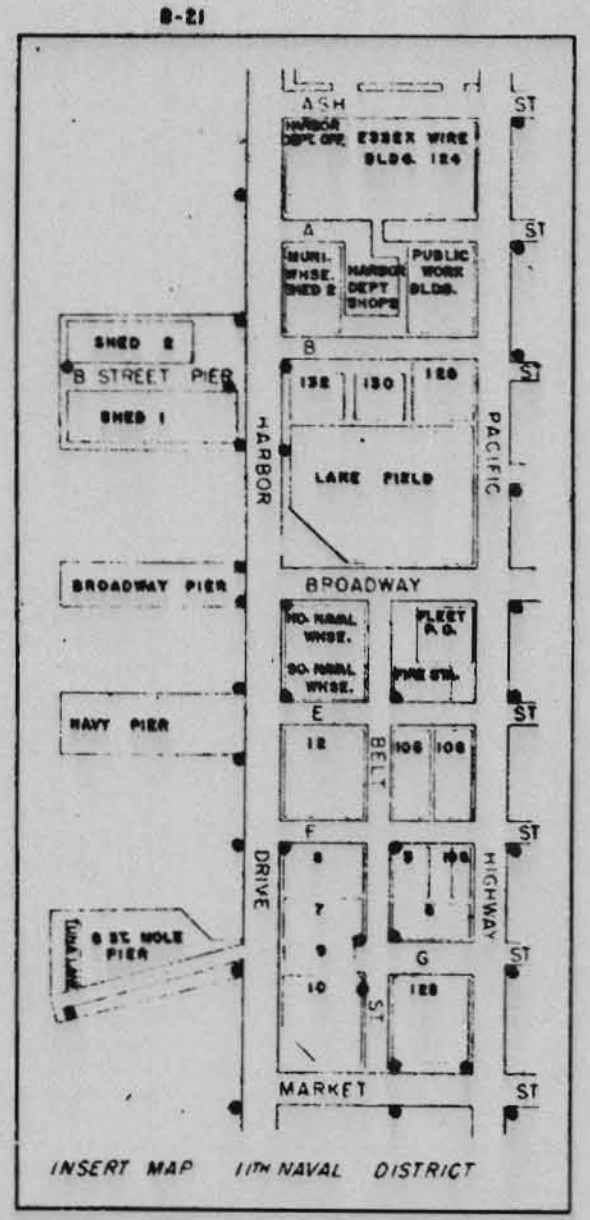
1

2

3



REF: S. 2267 LOCATION: DC-6  
AREA: ENCLAVATION DIST  
INFO: SHEET 11 OF 16  
SCALE: 1" = 100'



REF. 88-2010 LOCATION: DC-4  
 AREA: ENHANCED DET  
 INFO: Sheet 10 of 16  
 SCALE: 1" = 1/4" 1957



13

REF. TO LOCATION OF  
 MEASUREMENTS  
 DATE

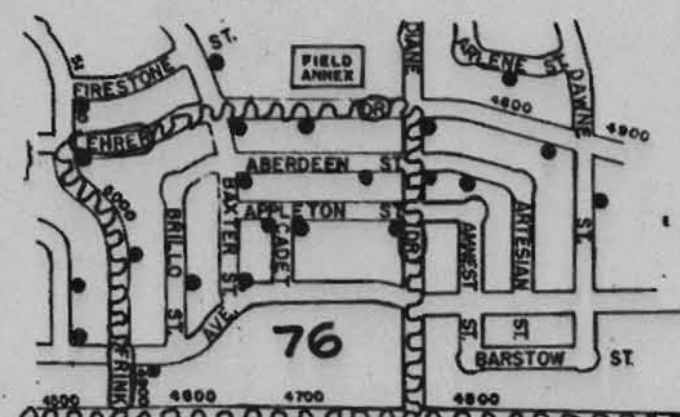




ASB, F-1000, 10-64  
INFO. SHEET 8 of 16

CAMP ELLIOTT

75 (PT.)



76

77 (PT.)

100 (PT.)

ASTRONAUTIC CORPORATION

MONTGOMERY FIELD "GIBBS"

83

78 (PT.)



142

Y

144

X

145

146

148

147

149

156

150

82

126

127

129

130

131

132

133

134

135

136

137

138

139

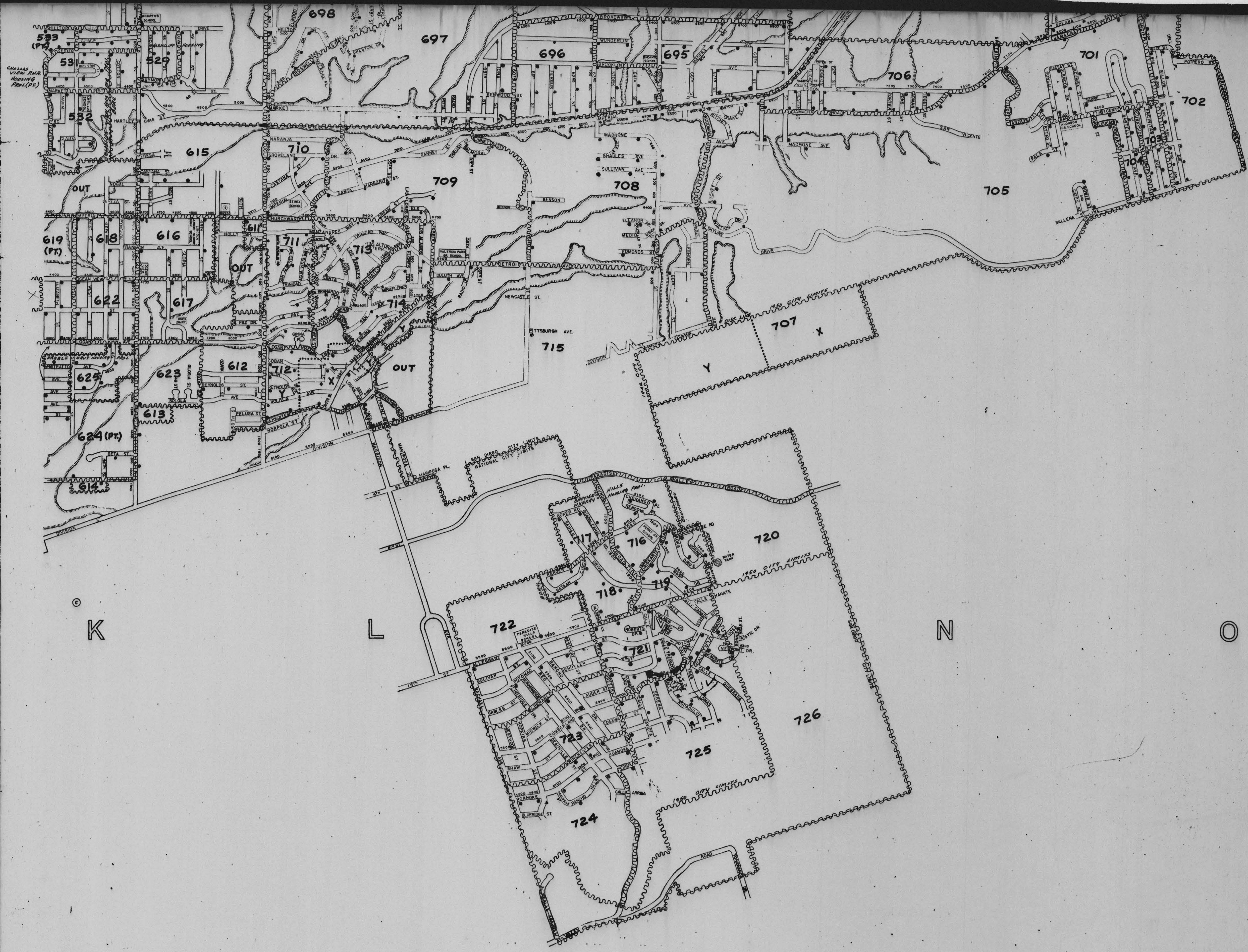
140

141

REF: B-2267 ALLOCATION: DC-1  
ANALYSIS: ENHANCEMENT DIST  
DATE: 7-26-16  
SCALE: 1:247

13





15

16

17

REF: 3-2256	LOCATION: 261
AREA: ENUNCIATION DISTRICT	
SHEET: 5 OF 16	
SCALE:	1947

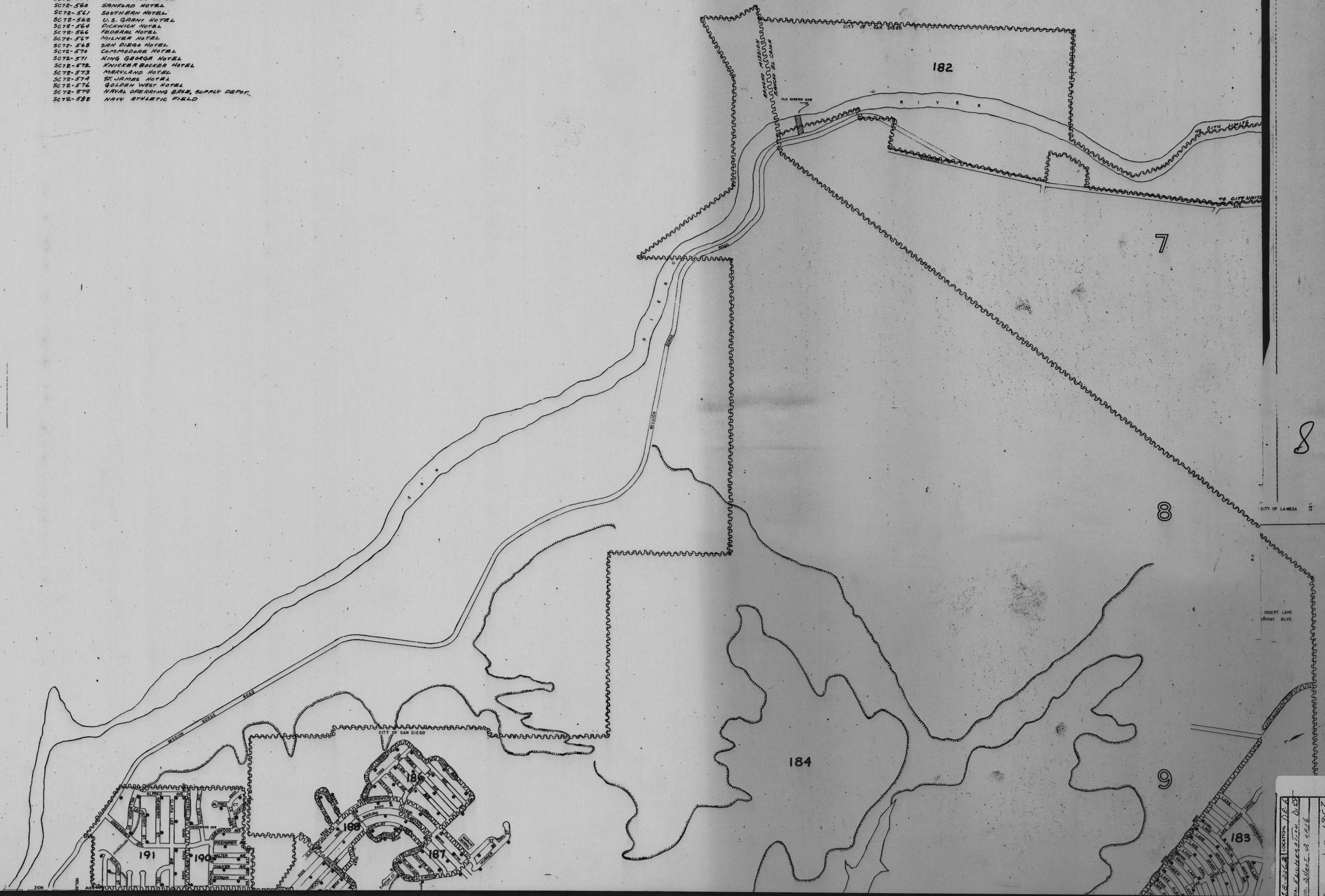




REF. 4-A-226.3 LOCATION: DEL  
AREA: Enumeration District  
INFO: Sheet 9-116  
SCALE: 1" = 197'

SPECIAL ENUMERATION AREAS

- SC72-12 LA VALENCIA HOTEL
- SC72-15 COLONIAL APT. HOTEL
- SC72-16B CASA DE NANANA HOTEL
- SC72-250 ACADEMY OF OUR LADY OF PERCE
- SC72-281 MERCY HOSPITAL & MERCY COLLEGE OF NURSING
- SC72-283 SAN DIEGO COUNTY GENERAL HOSPITAL
- SC72-284 VAUGHN HOME (CIB COUNTY HOSPITAL)
- SC72-285 COUNTY HOSPITAL ANNEX
- SC72-293 IMB MANNA HOTEL
- SC72-333 EMBASSY HOTEL
- SC72-435 C.I.C. TEAM TRAINING CENTER
- SC72-438 POINT LOMA RADIO STATION & NAVAL ELECTRONIC LABORATORY
- SC72-445 NAVY SOUND SCHOOL
- SC72-461 PARK MANNA APT. HOTEL
- SC72-467 BARCELONA HOTEL
- SC72-489 NEW PALACE HOTEL
- SC72-486 EL CORTIZ HOTEL
- SC72-557 CECIL HOTEL
- SC72-558 CHURCHILL HOTEL
- SC72-559 NEW PLAZA HOTEL
- SC72-560 SANFORD HOTEL
- SC72-561 SOUTHERN HOTEL
- SC72-562 U.S. GRANT HOTEL
- SC72-564 DICKWICK HOTEL
- SC72-566 FEDERAL HOTEL
- SC72-567 MILNER HOTEL
- SC72-568 SAN DIEGO HOTEL
- SC72-570 CAMMIDORE HOTEL
- SC72-571 KING GEORGE HOTEL
- SC72-572 KNICKERBOCKER HOTEL
- SC72-573 MARLAND HOTEL
- SC72-574 ST. JAMES HOTEL
- SC72-576 GOLDEN WEST HOTEL
- SC72-579 NAVAL OPERATING BASE, SUPPLY DEPOT
- SC72-582 NAVY ATHLETIC FIELD



REF. 2-2262 LOCATION D.E.A.  
 AREA Enumeration D. 57  
 INFO. Sheet 1 of 2  
 SCALE 1" = 1/4"









15

16

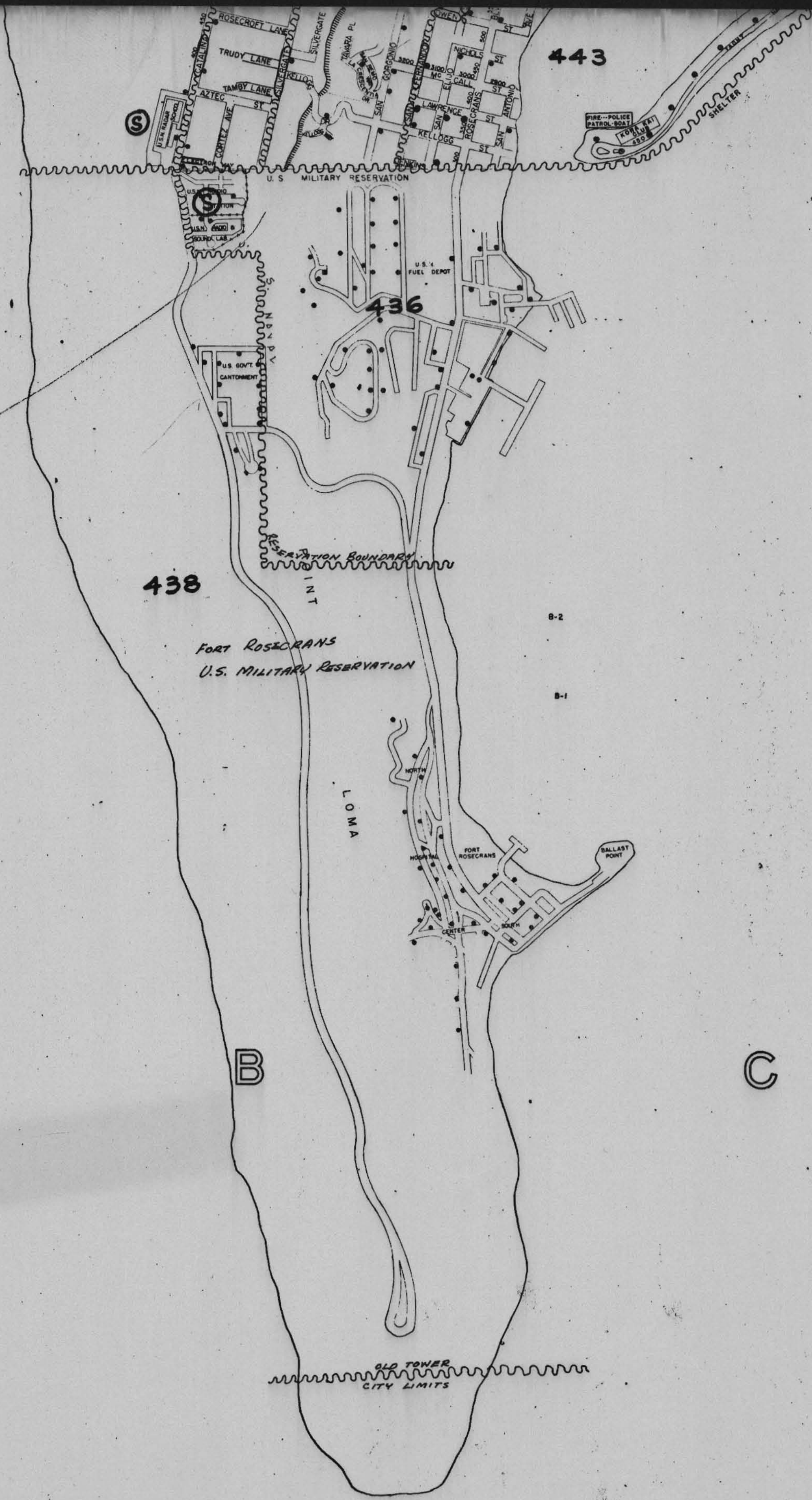
17

A

B

C

D



REF: 3, 2-32616	LOCATION: 17
AREA: ENHANCED ROAD	
SHEET: 16 OF 16	
SCALE:	DATE: 1967

16 of 16