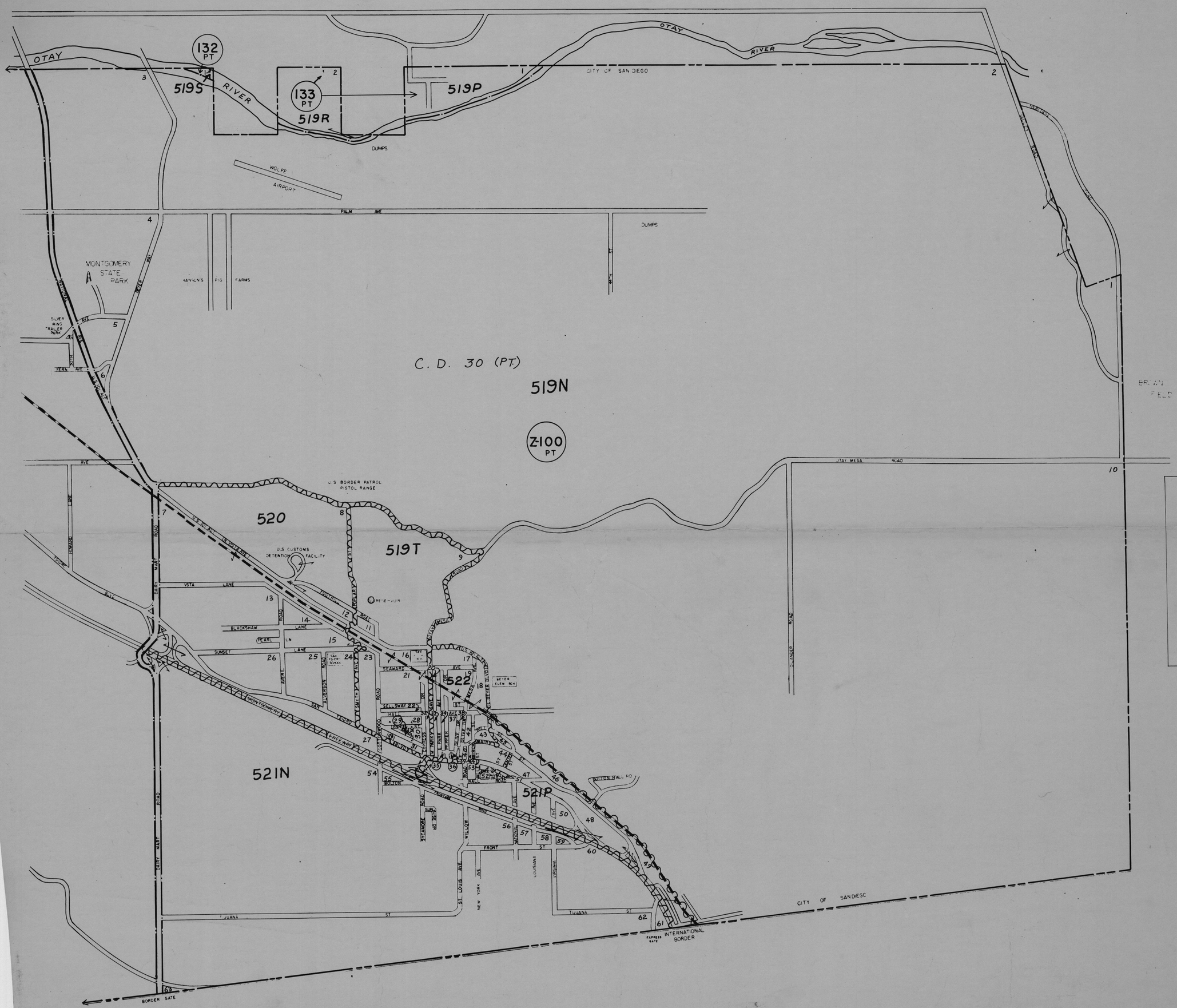

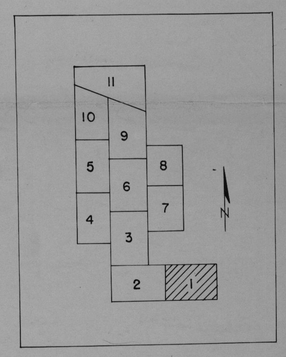

TRACT
Z-100 (PT)
132 (PT)
133 (PT)

SAN DIEGO

SAN DIEGO COUNTY

CALIFORNIA

800 0 800 1600 FT.

TRACT BOUNDARY ——·——·——

CORPORATE LIMITS ——--——--

DRS 12-28-59

SHEET I OF II

192094

1960 E. D.'S 1 TO 530
ALL E. D. NUMBERS PRECEDED BY 447-
CORPORATE LIMITS ——--——--
ENUMERATION DISTRICTS ∿∿∿∿∿
1950 CORPORATE LIMITS WHERE
DIFFERENT FROM PRESENT·····
TRACT LINE ——·——

SPECIAL ENUMERATION AREAS

447-189 PREBLE DEFENSE HOUSING - U.S. NAVY (PART) (WITHIN E.D. 186P)
447-191 PREBLE DEFENSE HOUSING - U.S. NAVY (PART) (WITHIN E.D. 190N)
447-216 11TH NAVAL DISTRICT PUBLIC QUARTERS #1 (PART) (WITHIN TRACT 137)
447-216 U.S. NAVAL DESTROYER REPAIR BASE (WITHIN TRACT 138)
447-279 U.S. NAVY ATHLETIC FIELD (WITHIN ED 278)
447-280 U.S. NAVY SUPPLY DEPOT, DIST. HDQTRS. AND PUBLIC WORK OFFICE (WITHIN ED 278)
447-291 U.S. NAVAL HOSPITAL (WITHIN TRACT M55)
447-296 U.S. MARINE CORPS RECRUIT DEPOT (WITHIN TRACT N53)
447-297 U.S. NAVAL TRAINING SCHOOL AND U.S. NAVAL SONAR SCHOOL (WITHIN TRACT N54)
447-303 INDEPENDENCE DEFENSE HOUSING - U.S. NAVY (WITHIN ED 302N)
447-304 11TH NAVAL DIST ICT PUBLIC QUARTERS #2 (WITHIN ED 302N)
447-329 U.S. NAVAL ELECTRONICS LABORATORY HDQTRS. (WITHIN ED 328P)
447-338 U.S. NAVAL RADAR SCHOOL (WITHIN ED 338P)
447-347 WARREN DEFENSE HOUSING - U.S. NAVY (WITHIN ED 346P)
447-365 NAVAL RADIO STATION - CHOLAS HEIGHTS (WITHIN ED 117N)
447-367 STATE DEFENSE HOUSING - U.S. NAVY (WITHIN ED 366P)
447-414 CAMP C.B. MATTHEWS, U.S. MARINE CORPS (WITHIN TRACT U84)
447-499 U.S. NAVAL AIR STATION - MIRAMAR (TRACT R94)
447-513 U.S. NAVAL RETRAINING COMMAND - CAMP ELLIOTT (PART) (WITHIN ED 512P)
447-517 NAVY ELECTRONICS LAB., NAVAL SUPPLY DEPOT, FUEL DIV. AND TARGET REPAIR BASE, NAVAL BASE, HARBOR BASE, AND FORT ROSECRANS - U.S. ARMY (WITHIN TRACT Y-99A)

REF. 3-R-241.16 KOPS DC-6
SUBJECT AREA: ENUMERATION DIST.
INFO. SHEET 1 of 11 - COUNTY
SCALE: DATE: 1960

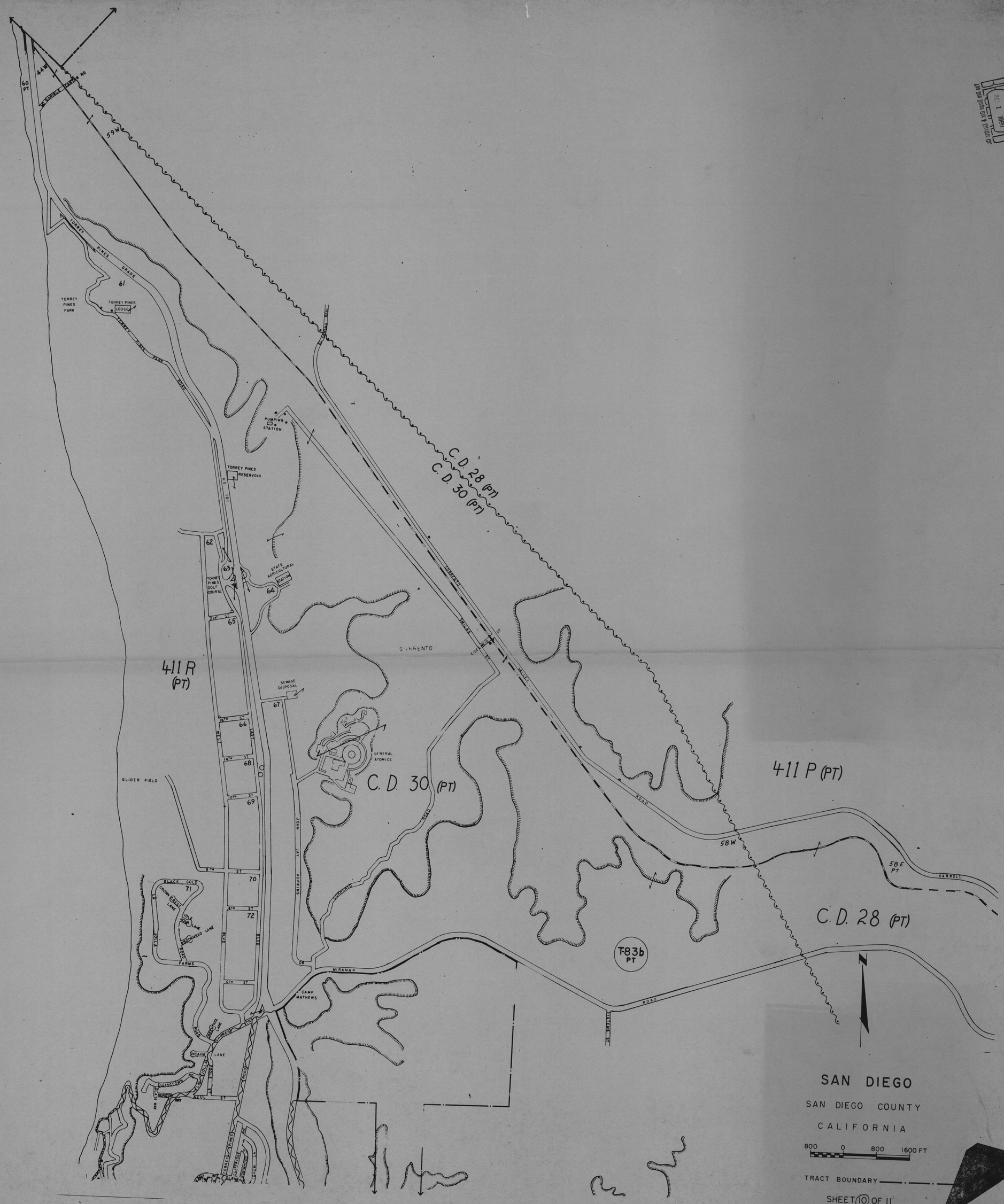

TRACT NUMBER
T-83b (PT)

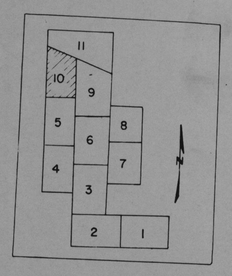

REF: 3-2-2-11 Sp. LOC: 1 DOPES DE 6
AREA: EXCHEQUER DIST
INFO: SHEET 10 OF 11
SCALE: 1" = 1960'

10

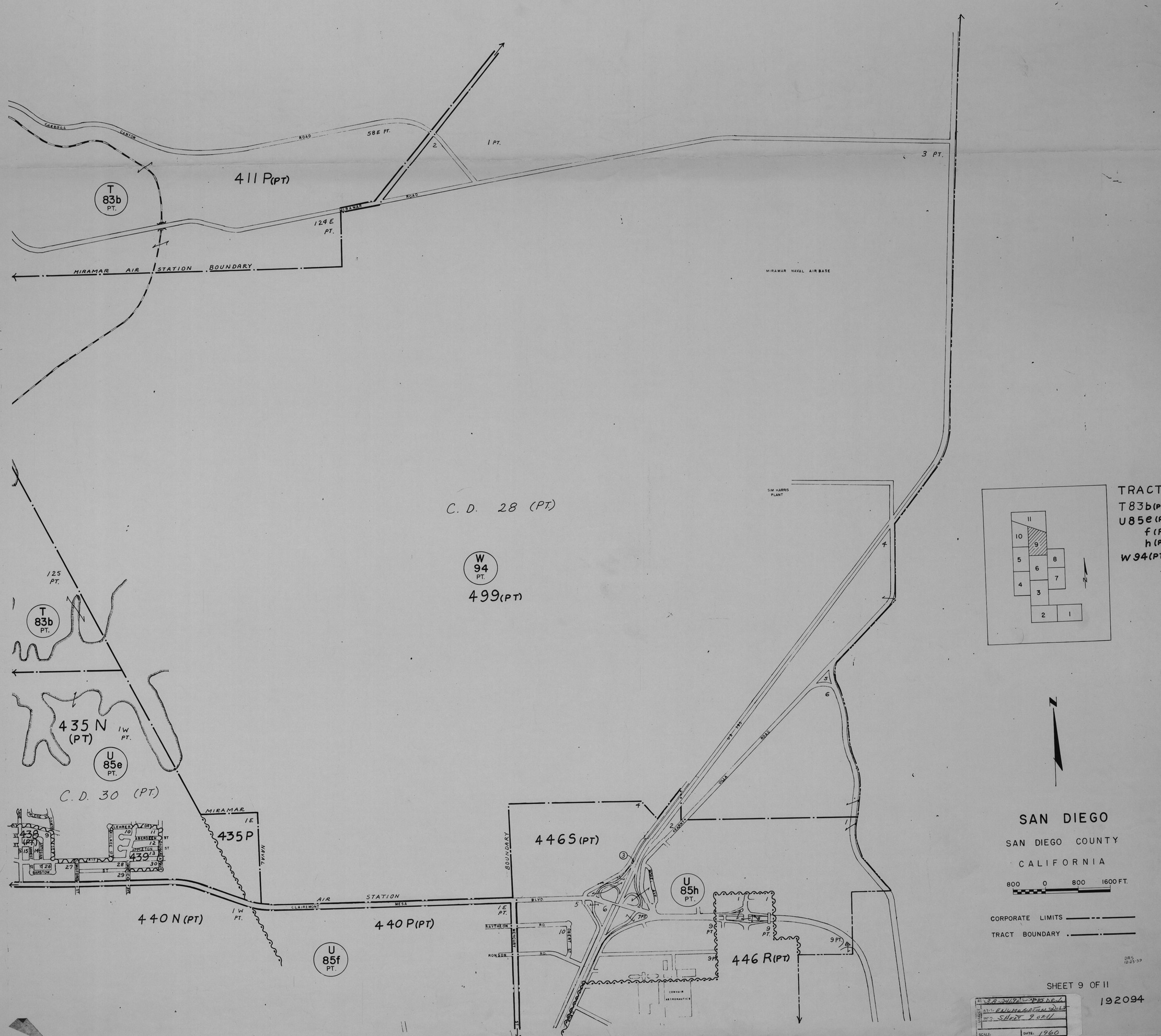
CARROLL CANYON ROAD
58E PT.
2
1 PT.
3 PT.
411 P(PT)
T 83b PT.
MIRAMAR ROAD
124E PT.
MIRAMAR AIR STATION BOUNDARY
MIRAMAR NAVAL AIR BASE
SIM HARRIS PLANT
C. D. 28 (PT.)
W 94 PT.
499(PT)
125 PT.
T 83b PT.
435 N (PT)
1W PT.
U 85e PT.
C. D. 30 (PT.)
MIRAMAR
1E
435 P
NAVAL
438 (PT)
439
BARSTOW
LEHRER
ABERDEEN
APPLETON
AIR STATION
CLAIREMONT MESA BLVD
440 N (PT)
1W PT.
440 P (PT)
U 85f PT.
BOUNDARY
RAYTHEON RD.
RONSON RD.
MERCHANT
446 S (PT)
U 85h PT.
446 R (PT)
9 PT.
CONVAIR ASTRONAUTICS
TRACTS
T83b(PT)
U85e(PT)
f (PT)
h (PT)
W 94(PT)
SAN DIEGO
SAN DIEGO COUNTY
CALIFORNIA
800 0 800 1600 FT.
CORPORATE LIMITS
TRACT BOUNDARY
DRS 12-23-59
SHEET 9 OF 11
192094
SCALE:
DATE: 1960

CITY OF SAN DIEGO
C.D. 30 (PT.)
S513
W-95 PT
512P
166 PT
512N
C.D. 30
C.D. 28
OLD MISSION DAM
RIVER
ROAD
AVE.
512R (PT)
X-98 PT
SAN DIEGO RIVER
MISSION GORGE ROAD
CANYON BOTTOM
500
502
501N
505
504
506P
X-96 PT
503 P (PT)
508
509N
510N
510P
511N
511P
507N
X-97 PT
C.D. 28 (PT.)
507P (PT.)
529
530
CITY OF LA MESA
512R (PT.)
512S
MURRAY RESERVOIR
514
515
516
F-28
127 N
127P
128N (PT)
128P
135N
135P
F-29a
139N
139P
140N
140 P
138R
138P
137P
136R
136P
CD 28 (PT.)
136N
141
142N
142P
144 P
145N
145P
F-29b PT
CD 30 (PT.) 129
D-20b
73N
73P
72 (PT.)
130
132N
133
134
MIDDLESEX CANYON BOTTOM
TRACTS
D20B
F-28
F-29A, 29B (PT)
X-96 TO X-98
166 (PT)
SAN DIEGO
SAN DIEGO COUNTY
CALIFORNIA
800 0 800 1600 FT.
CORPORATE LIMITS
TRACT BOUNDARY
SHEET 8 OF 11
192094
REF. 3-3416 LOCATION
AREA ENUMERATION DIST.
INFO. SHEET 8 OF 11
1960
F.F.

TRACTS
D-23
E-26
F-27 A,B,C,D,E,F
G-30
G-31A,B
G-32A,B,C
H-33(PT)
H-34A,B
140(PT)
141(PT)
142(PT)
145(PT)

SAN DIEGO

SAN DIEGO COUNTY

CALIFORNIA

800 0 800 1600 FT.

TRACT BOUNDARY

DRS
12-28-59

SHEET 7 OF 11

192094

REF: 2.0-34.7c LOCATION: Cs 16.8
AREA: Chuckwalla D.S.
INFO: Sheet 7 of 11
SCALE: YR: 1960

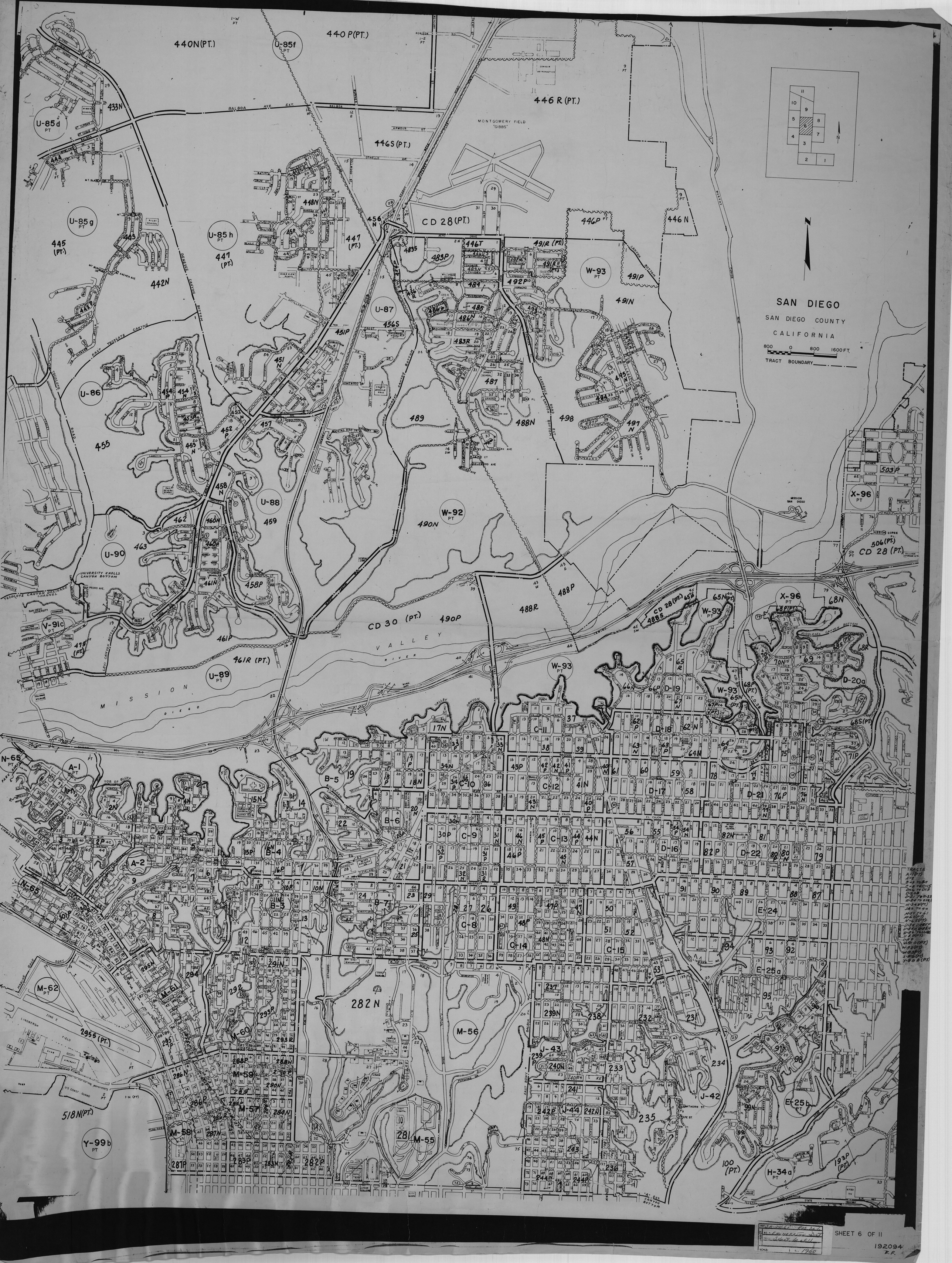
SAN DIEGO
SAN DIEGO COUNTY
CALIFORNIA
TRACT BOUNDARY
MONTGOMERY FIELD
"GIBBS"
CONVAIR ASTRONAUTICS
BALBOA AVE. EXT.
BALBOA AVE
MISSION VALLEY
MISSION DIEGO
MISSION SAN DIEGO
UNIVERSITY KNOLLS CANYON BOTTOM
TECOLOTE CANYON DRAINAGE CHANNEL
LINDBERGH FIELD
U.S. COAST GUARD
440N(PT.)
440P(PT.)
446R (PT.)
446S (PT.)
CD 28 (PT.)
CD 30 (PT.)
282N
518N(PT.)
U-85d PT
U-85f PT
U-85g PT
U-85h PT
U-86
U-87
U-88
U-89
U-90
W-92 PT
W-93 PT
X-96 PT
Y-99b PT
V-91c PT
N-65 PT
A-1 PT
M-62 PT
M-56
M-55
M-58
M-59
M-60
M-61
M-57
B-5
B-6
B-4
B-3
B-7
C-8
C-9
C-10
C-11
C-12
C-13
C-14
C-15
D-16
D-17
D-18
D-19
D-20a
D-21
D-22
E-24
E-25a
E-25b
H-34a
J-42
J-43
J-44
TRACTS
A-1(PT)
A-2
B-3 TO B-7
C-8 TO C-15
D-16 TO D-19
D-20a
D-21 TO D-22
E-24 TO E-25b
N-3 4a(PT)
N-65 TO 4a
N-65 T 61
N-62(PT)
N-65(PT)
U-85 D-85f
U-86 & U-87
U-87 TO U-88
U-89 & 90(PT)
U-90
V-91 C(PT)
W-92(PT)
W-93(PT)
X-96(PT)
Y-99 b(PT)
SHEET 6 OF 11
192094
F.F.

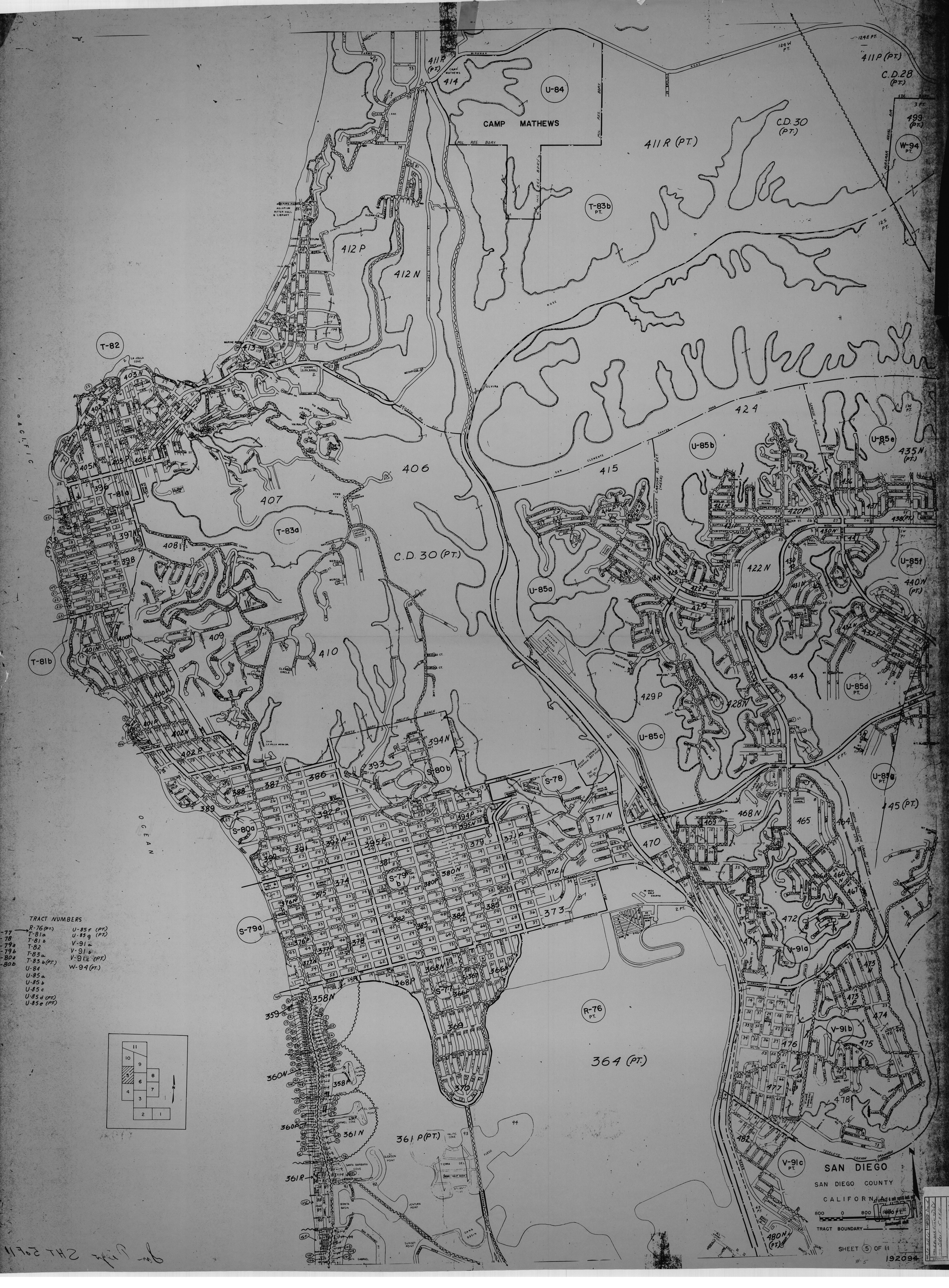
CAMP MATHEWS
U-84
T-83b PT.
411R (PT.)
411P (PT.)
C.D.28 (PT.)
C.D. 30 (PT.)
W-94 PT.
499 (PT.)
412 P
412 N
414
T-82
T-81a
T-81b
T-83a
407
406
408
409
410
415
424
U-85b
U-85a
U-85c
U-85d PT.
U-85e PT.
U-85f PT.
U-85g PT.
422 N
434
429 P
428N
435N (PT.)
440N (PT.)
S-80b
S-80a
S-79a
S-79b
S-78
S-77
S-71
V-91a
V-91b
V-91c PT.
R-76 PT.
364 (PT.)
361 P(PT.)
361N
361R
360N
360P
358N
358P
369
370
371N
372
373
468N
465
466N
467
472
473N
473P
474
475
476
477
478
482
480N (PT.)
45 (PT.)
OCEAN
PACIFIC
SAN DIEGO
SAN DIEGO COUNTY
CALIFORNIA
TRACT BOUNDARY
SHEET 5 OF 11
192094
TRACT NUMBERS
R-76 (PT.)
T-81a
T-81b
T-82
T-83a
T-83b (PT.)
U-84
U-85a
U-85b
U-85c
U-85d (PT.)
U-85e (PT.)
U-85f (PT.)
U-85g (PT.)
V-91a
V-91b
V-91c (PT.)
W-94 (PT.)

TRACTS
A-1 (PT.)
M-62 (PT.)
N-63 TO N-68
O-69 TO O-70
P-71 TO P-72
Q-73a Q-73b
R 76 Q-74
U-89 (PT) Q-75
V-91C (PT)
Y-99a
Y-99b (PT)
PACIFIC OCEAN
SAN DIEGO RIVER
FLOOD CONTROL CHANNEL
SOUTH DIKE
TECOLOTE CANYON DRAINAGE CHANNEL
SAN DIEGO UNIVERSITY
U.S. MARINE BASE
U.S. NAVAL TRAINING STATION
NAVY SOUND SCHOOL
N. HARBOR DRIVE
LINDBERGH FIELD
U.S. MILITARY RESERVATION
U.S. FUEL DEPOT
POINT LOMA
FORT ROSECRANS
OLD LIGHTHOUSE
TO 3 MILE LIMIT
OUT
NORTH ISLAND
SHELTER ISLAND
YACHT BASIN
COMMERCIAL BASIN
SAN DIEGO
SAN DIEGO COUNTY
CALIFORNIA
800 0 800 1600 FT.
TRACT BOUNDARY
CORPORATE LIMITS
SHEET 4 OF 11
192094
F.F.

CORONADO
CITY PARK
Glorietta Bay
PARK
TENT CITY
BAYVIEW ESTATES
TENTH AVENUE PIER
SO. BOUNDARY
BALBOA PK.
COUNTY AREA
U.S. NAVAL RESTRICTED AREA
U.S. NAVAL DESTROYER DEPOT
NATIONAL CITY
PARADISE CREEK
SAN DIEGO BAY
SAN DIEGO HARBOR TIDELANDS 51B (PT)
518 N (PT)
Y-99b PT
E-25b PT
H-34b PT
H-33 PT
920± A.
300'
TRACT NUMBERS
E-25b (PT)
H-33 (PT) (TWO)
H-34b (PT)
I-35 TO I-40
J-41
K-45 TO K-52
L-53
L-54
Y-99b (PT)
SAN DIEGO
SAN DIEGO COUNTY
CALIFORNIA
800 0 800 1600 FT.
CORPORATE LIMITS
TRACT BOUNDARY
SHEET 3 OF 11
192094
1960

SAN DIEGO
SAN DIEGO COUNTY
CALIFORNIA
SHEET 2 OF 11
800 0 800 1600 FT.
192094
DRS
12-28-59
SHEET 2 OF 11
CITY OF SAN DIEGO
INTERNATIONAL BORDER
BORDER GATE
CORPORATE LIMITS
TRACT BOUNDARY
PACIFIC
OCEAN
TRACTS
Y-99b (PT)
Z-101 (PT)
132 (PT)
Z-101
PT.
528P
528N
C.D. 30 (PT)
524
527
526
523P
523N
525P
RIVER
132
PT
525N
OTAY
Y-99
b PT.
518R(PT)
SAN DIEGO BAY
CITY OF SAN DIEGO
I-5
MONTGOMERY STATE PARK
FENTON SAND & GRAVEL CO
SWISS PARK
BIG SKY DRIVE-IN THEATER
WESTERN SALT CO.
TRAILER PARK
DAIRY
KNOX
FARMS
SUNSET AVE
NATIONAL
MOUNTAIN VIEW
SILVER MINE "HALLEY" MINE
SUNSET PARK
SAN YSIDRO
STATE 905
N

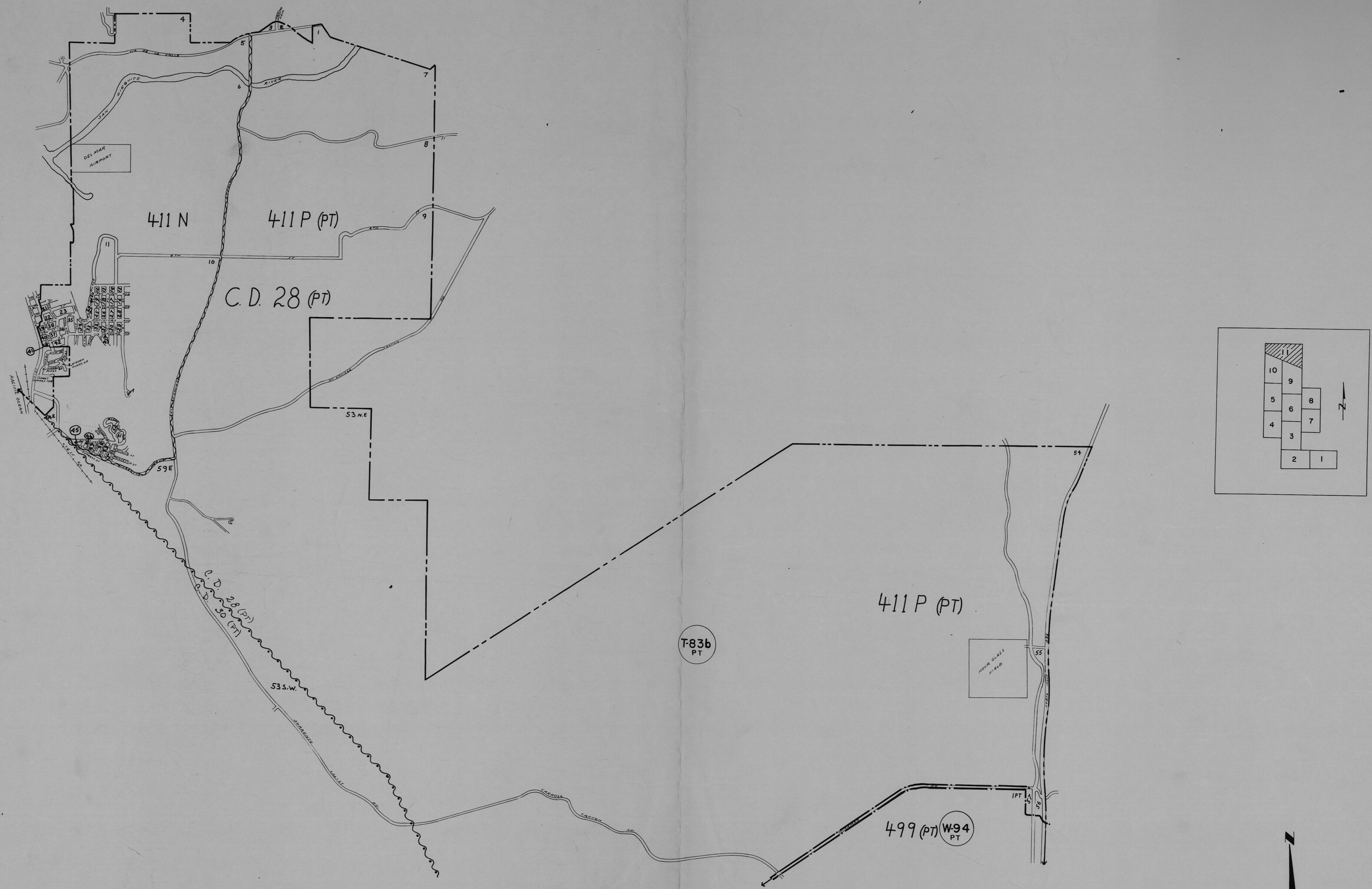

SAN DIEGO

SAN DIEGO COUNTY

CALIFORNIA

2000 0 2000 4000FT.

TRACT BOUNDARY

192094

SHEET #11

SHEET #11