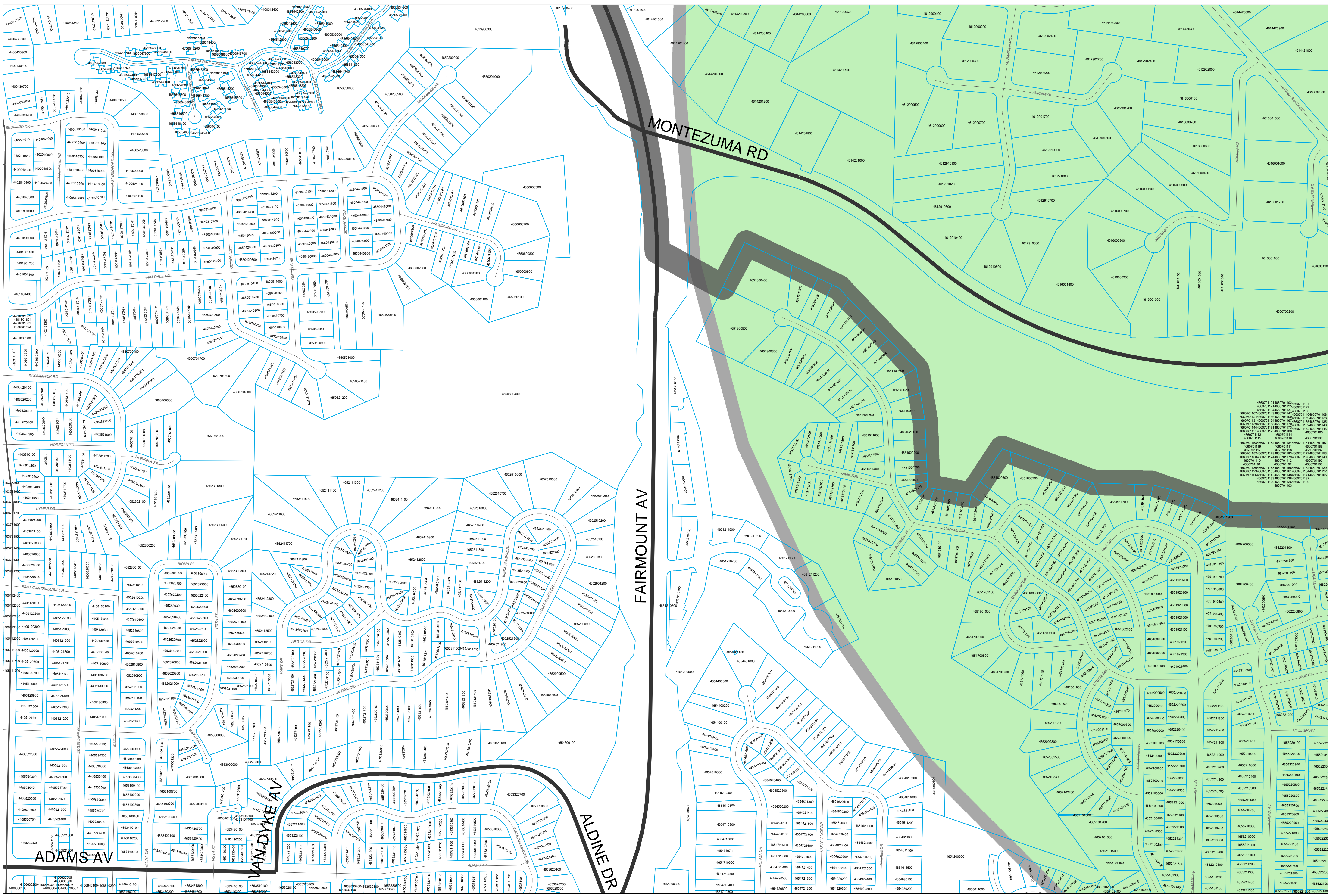
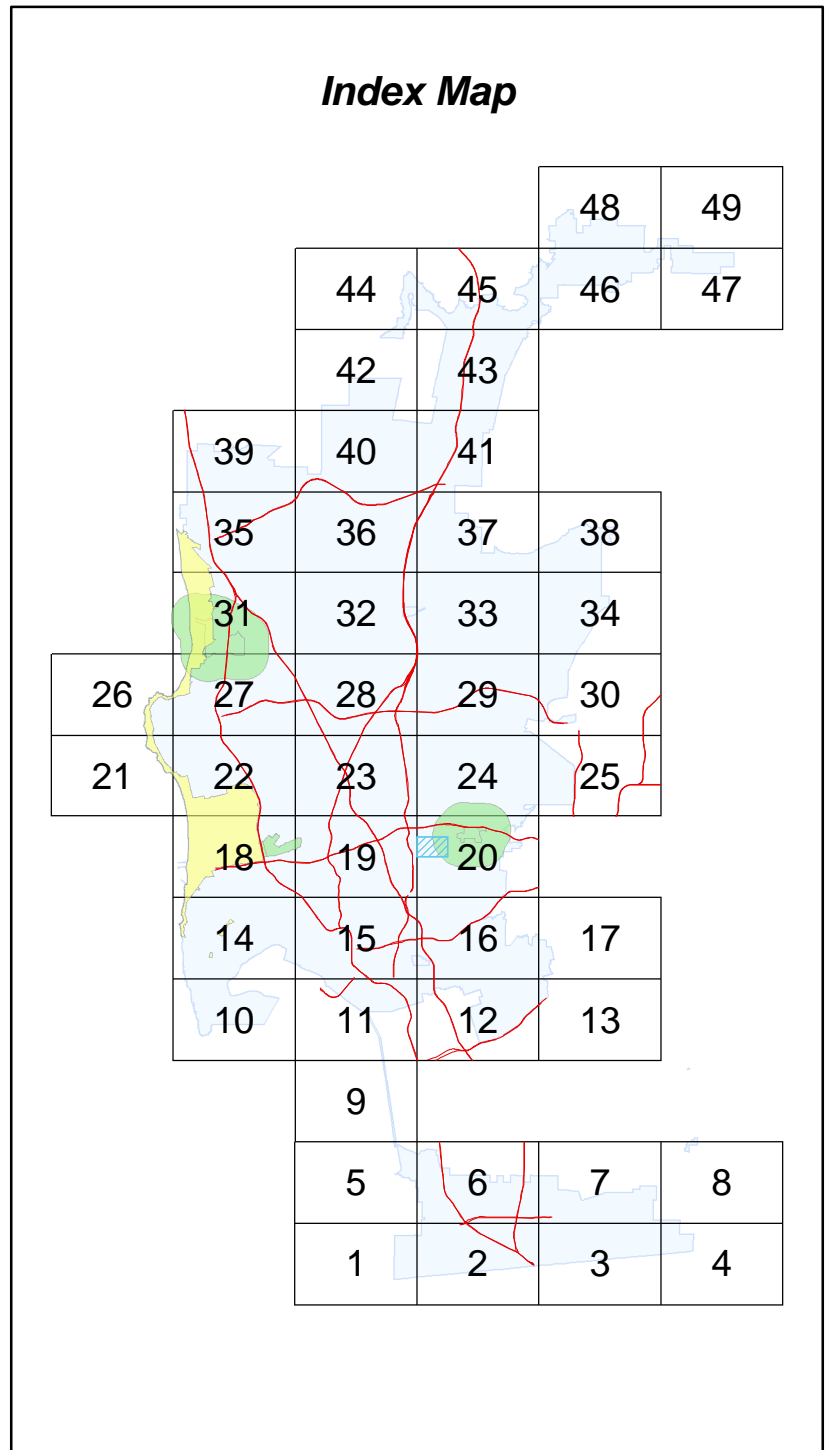


# Campus Impact and Beach Impact Areas of the Parking Impact Overlay Zone (PIOZ)



### Legend

- City of San Diego Boundary
- Community Plan Areas
- Parcels
- Beach Impact Areas
- Campus Impact Areas

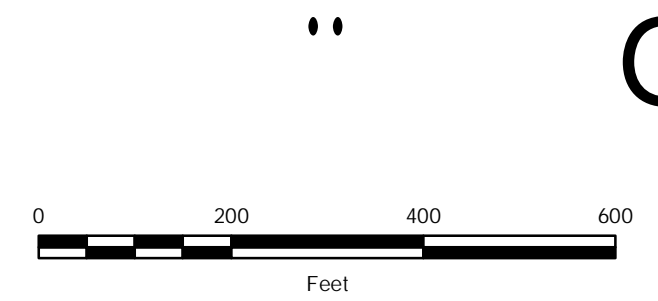


SanGIS Basemap Accuracy  
 SanGIS Land (Lot) basemap data for the City of San Diego tested 20.7  
 horizontal accuracy at the 95% confidence level.  
 This data meets the ASPRS Standard for Class 1 Map Accuracy at a scale of  
 1:12,000 (1"=1,000').  
 This assessment assumes utilization of the data on a citywide basis. Localized  
 data may exceed or fail to meet this accuracy with errors in excess of 100' possible.

Every reasonable effort has been made to assure the  
 accuracy of this map. However, neither the SanGIS  
 participants nor SanGIS Data Processing Corporation  
 assume any liability arising from its use.  
 THIS MAP IS PROVIDED WITHOUT WARRANTY OF ANY KIND,  
 EITHER EXPRESS OR IMPLIED, INCLUDING, BUT NOT LIMITED  
 TO, THE IMPLIED WARRANTIES OF MERCHANTABILITY AND  
 FITNESS FOR A PARTICULAR PURPOSE.  
 PROPRIETARY INFORMATION: The use of this information is  
 pursuant to a sublicense agreement only. Any resale or  
 rebranding of this information is prohibited, except  
 in accordance with such sublicense agreements.



**City of San Diego**  
**Development Services Department**



**GRID TILE: 1737218**  
 GRID SCALE: 200  
 DATE: 4/30/2007