
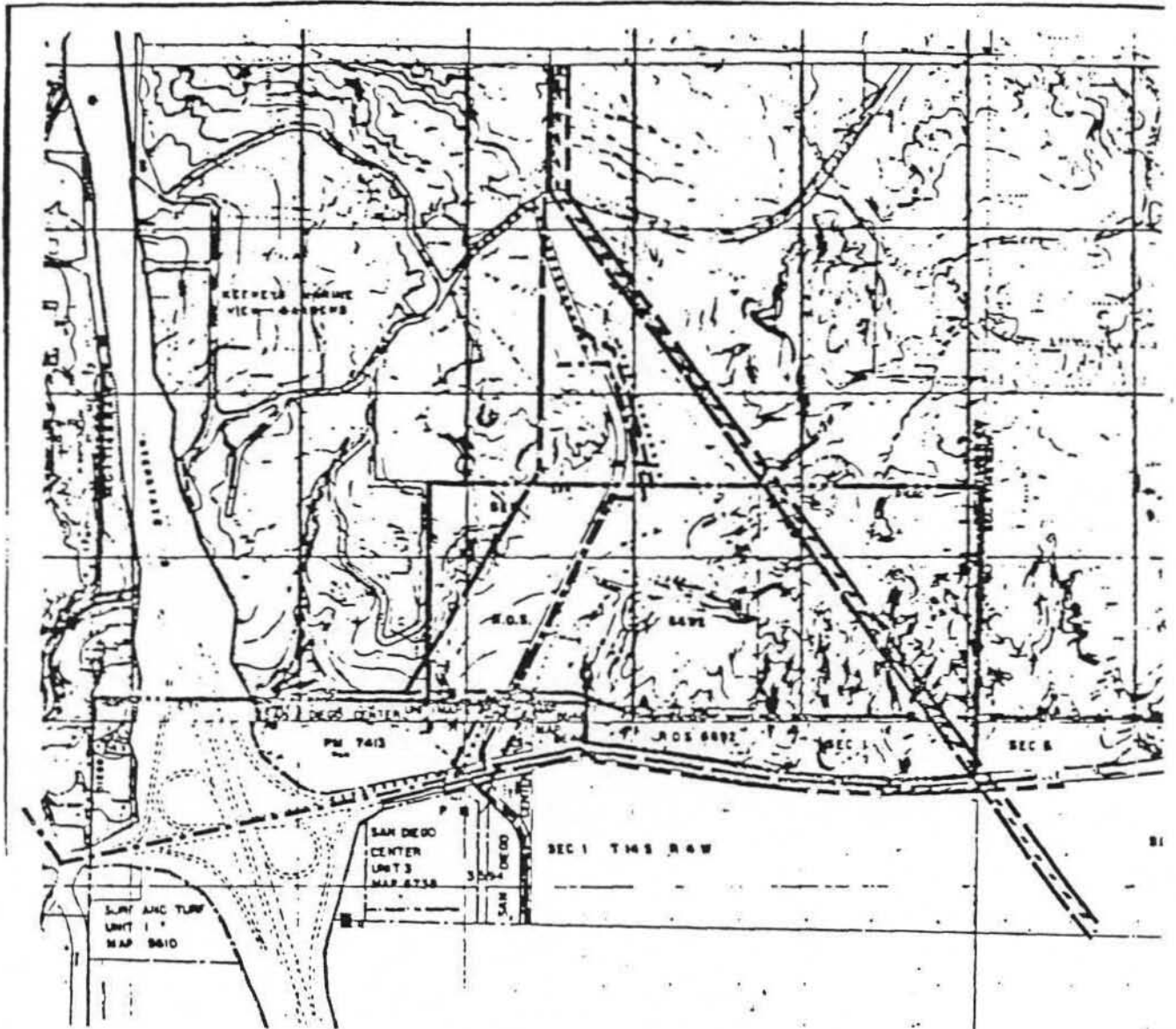









FIGURE 1



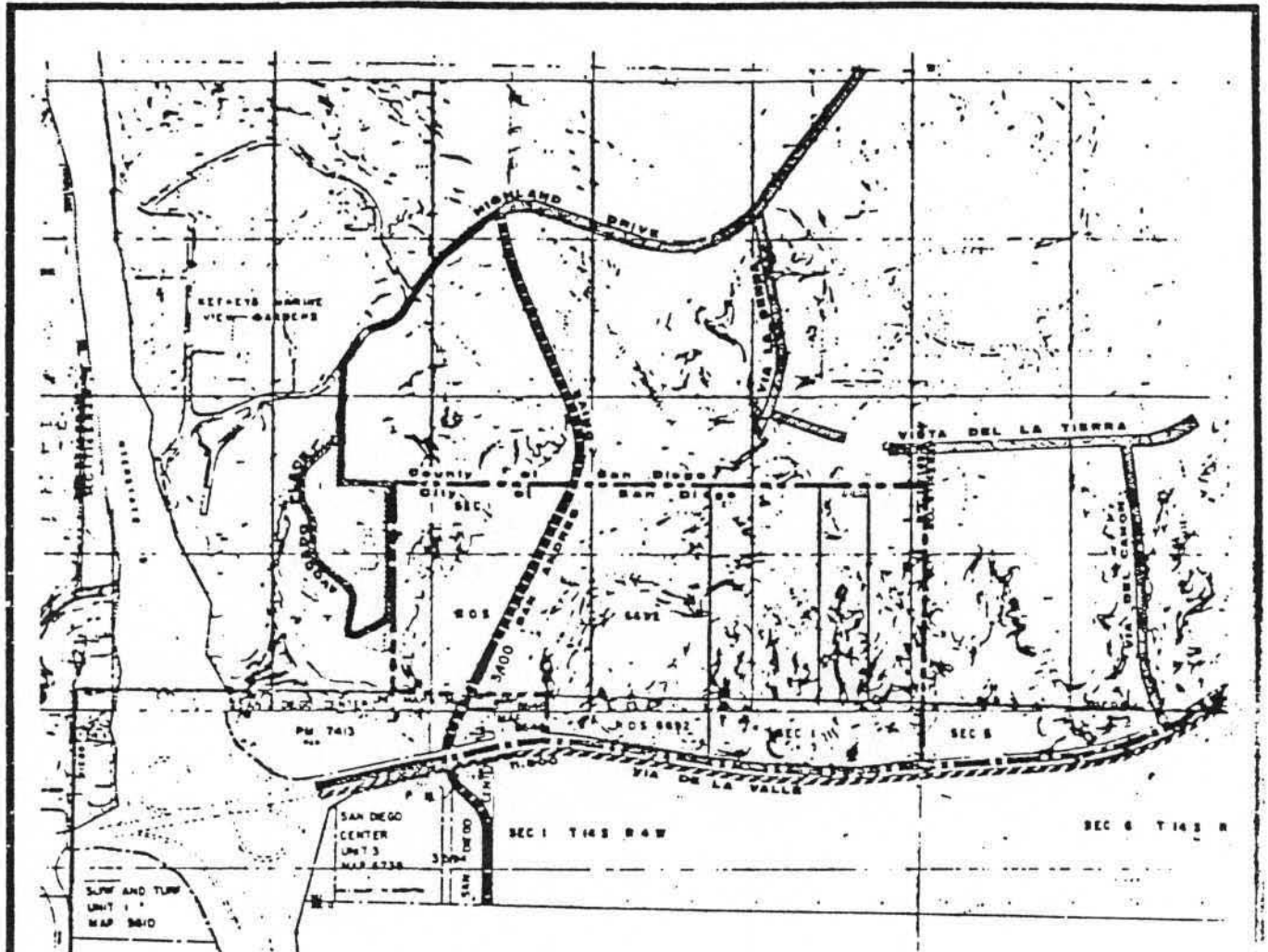
**LEGEND**

-  Storm Drain
-  Sewer
-  Water
-  Liquid Fuel Line
-  Electric Lines
-  Gas Lines
-  Property Boundary



**PUBLIC UTILITIES**

Via De La Valle Planning Area

FIGURE 2



LEGEND

-  Major Street (6 Lane)
-  Prime Arterial (4 Lane)
-  Collector
-  Residential Collector
-  Residential Street
-  NCTD Bus Route
- 3,400 Existing Average Daily Trips (ADT)

0 400 800 1200  
Scale in Feet

**TRANSPORTATION FACILITIES**  
Via De La Valle Planning Area