




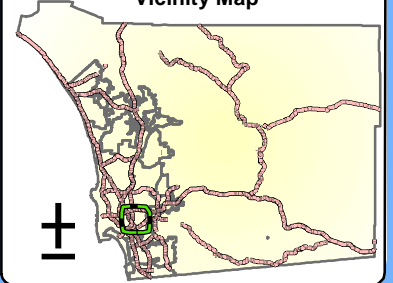


City of San Diego Mid-City Parking District

-  Freeway
-  Major Roads
-  Roads
-  Water Bodies
-  MID-CITY

0 1,800 3,600 7,200 Feet
1 inch equals 4,316 feet

Vicinity Map



Map made exclusively for our client by the
San Diego Geographic Information Source
5469 Kearny Villa Road, Suite 102
San Diego, CA 92123
(858) 874-7000
www.sangis.org

For reprints, mapping or additional information
please contact SanGIS.

THIS MAP IS PROVIDED WITHOUT WARRANTY OF ANY KIND, EITHER EXPRESS OR IMPLIED, INCLUDING BUT NOT LIMITED TO, THE IMPLIED WARRANTIES OF MERCHANTABILITY AND FITNESS FOR A PARTICULAR PURPOSE. Copyright SanGIS. All Rights Reserved. This product may contain information from the SANDAG Regional Information System which cannot be reproduced without the written permission of SANDAG.

*Reproduced with permission granted by RAND McNALLY & COMPANY, INC. This map is copyrighted by RAND McNALLY & COMPANY, INC. It is unlawful to copy or reproduce all or any part thereof, whether for personal use or resale, without the prior written permission of RAND McNALLY & COMPANY, INC.

Plot Date: 05/30/08

