







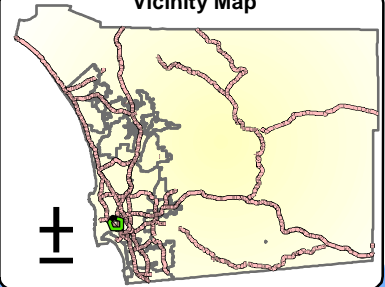
City of San Diego Up-Town Parking District

-  Freeway
-  Major Roads
-  Roads
-  Water Bodies
-  UPTOWN



1 inch equals 2,067 feet

Vicinity Map



Map made exclusively for our client by the
San Diego Geographic Information System
 5469 Kearny Villa Road, Suite 102
 San Diego, CA 92123
 (858) 874-7000
www.sangis.org
 For reprints, mapping or additional information
 please contact SanGIS.

THIS MAP IS PROVIDED WITHOUT WARRANTY OF ANY KIND,
 EITHER EXPRESS OR IMPLIED, INCLUDING BUT NOT LIMITED TO,
 THE IMPLIED WARRANTIES OF MERCHANTABILITY AND
 FITNESS FOR A PARTICULAR PURPOSE.
 Copyright SanGIS. All Rights Reserved.
 This product may contain information from the SANDAG
 Regional Information System which cannot be reproduced
 without the written permission of SANDAG.

*Reproduced with permission granted by RAND McNALLY & COMPANY®.
 This map is copyrighted by RAND McNALLY & COMPANY®.
 It is unlawful to copy or reproduce all or any part thereof,
 whether for personal use or resale, without the prior
 written permission of RAND McNALLY & COMPANY®.

Plot Date: 05/30/08

