













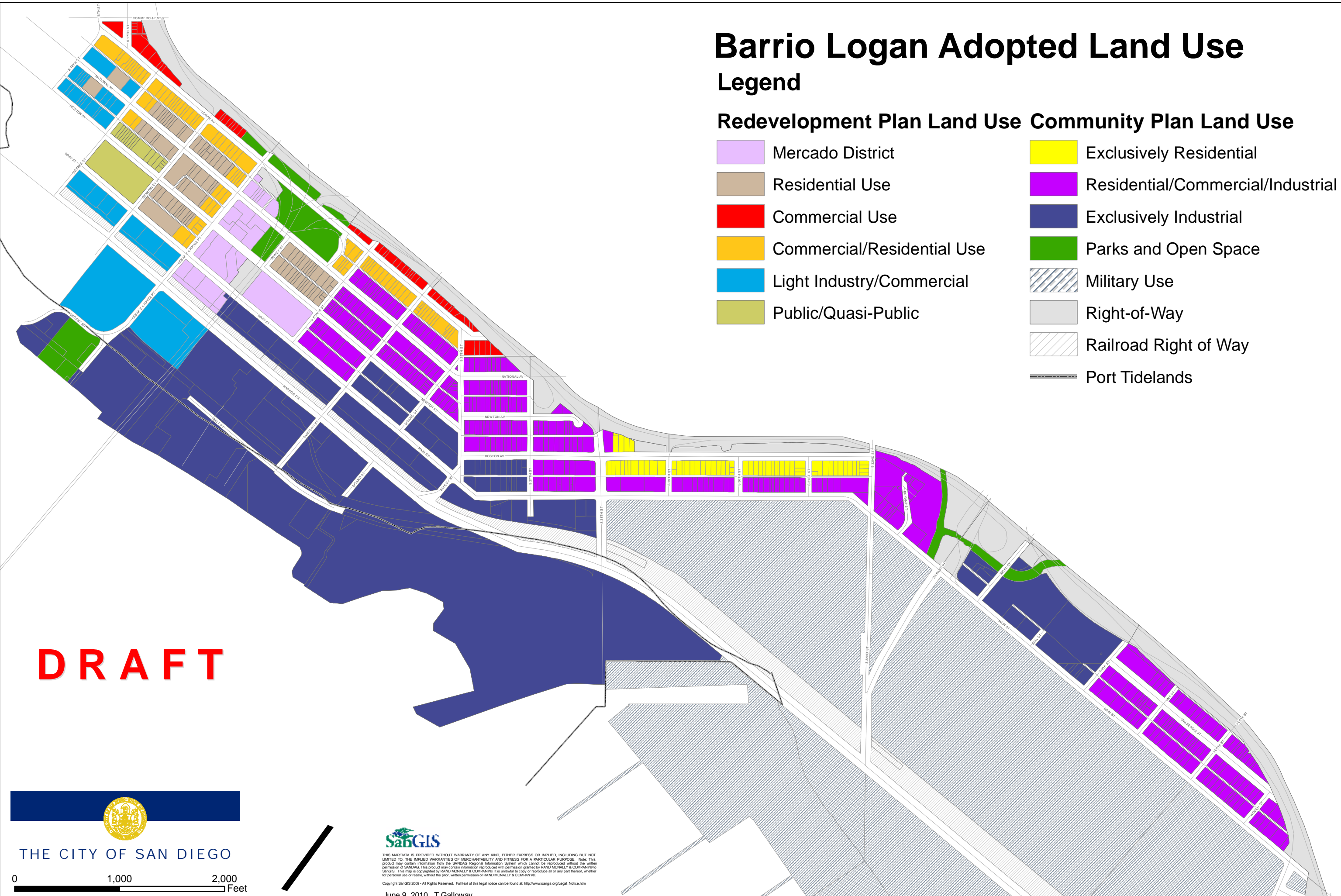


Barrio Logan Adopted Land Use Legend

Redevelopment Plan Land Use Community Plan Land Use

- | | |
|--|---|
|  Mercado District |  Exclusively Residential |
|  Residential Use |  Residential/Commercial/Industrial |
|  Commercial Use |  Exclusively Industrial |
|  Commercial/Residential Use |  Parks and Open Space |
|  Light Industry/Commercial |  Military Use |
|  Public/Quasi-Public |  Right-of-Way |
| |  Railroad Right of Way |
| |  Port Tidelands |



DRAFT



0 1,000 2,000 Feet



THIS MAP/DATA IS PROVIDED WITHOUT WARRANTY OF ANY KIND, EITHER EXPRESS OR IMPLIED, INCLUDING BUT NOT LIMITED TO, THE IMPLIED WARRANTIES OF MERCHANTABILITY AND FITNESS FOR A PARTICULAR PURPOSE. Note: This product may contain information from the SANDAG Regional Information System which cannot be reproduced without the written permission of SANDAG. This product may contain information reproduced with permission granted by RAND McNALLY & COMPANY to SanGIS. This map is copyrighted by RAND McNALLY & COMPANY. It is unlawful to copy or reproduce all or any part thereof, whether for personal use or resale, without the prior, written permission of RAND McNALLY & COMPANY.

June 9, 2010 T Galloway