

(c)

ORDINANCE NUMBER O- 20313 (NEW SERIES)

DATE OF FINAL PASSAGE OCT 29 2013

AN ORDINANCE OF THE COUNCIL OF THE CITY OF SAN DIEGO CHANGING 999.61 ACRES LOCATED IN BARRIO LOGAN, WITHIN THE BARRIO LOGAN COMMUNITY PLAN AREA, IN THE CITY OF SAN DIEGO, CALIFORNIA, FROM THE BARRIO LOGAN PLANNED DISTRICT ORDINANCE CHAPTER 15, ARTICLE 2, DIVISIONS 1 THROUGH 4 ZONES INTO THE CITY OF SAN DIEGO LAND DEVELOPMENT CODE CHAPTER 13 RESIDENTIAL, COMMERCIAL AND INDUSTRIAL ZONES, AS DEFINED BY SAN DIEGO MUNICIPAL CODE CHAPTER 13, ARTICLE 1, DIVISIONS 4, 5 AND 6, AND REPEALING ORDINANCE NO. O-19592, EFFECTIVE APRIL 26, 2007, INSOFAR AS THE SAME CONFLICTS HEREWITH.

BE IT ORDAINED, by the Council of the City of San Diego, as follows:

Section 1. That 999.61 acres located in Barrio Logan, and in the Barrio Logan Community Plan area legally described as the area south of 16th Street, west of Interstate - 5, north of Division Street (National City border), and east of the San Diego Bay, which includes but not limited to the parcels indentified in Exhibit A, in the City of San Diego, California, as shown on Zone Map Drawing No. C-955, filed in the office of the City Clerk as Document No. OO- 20313 and attached as Exhibit B, are rezoned from the Barrio Logan Planned District Subdistricts A, B, C, D and Redevelopment zones into the Land Development Code zones including CC-2-1; CC-2-3; CC-3-4; CC-3-6; CC-5-4; CN-1-3; CN-1-4; CO-2-1; CO-2-2; IH-1-1; IH-2-1; RX-1-2; RT-1-2; RM-2-5; RM-3-7; and RM-3-9 zones, as the zones are described and defined by San Diego Municipal Code Chapter 13, Article 1, Divisions 4, 5 and 6. This action amends the Official Zoning Map adopted by Resolution R-301263 on February 28, 2006.

Section 2. That Ordinance No. O-19592 (New Series 0-2007-75), effective April 26, 2007, of the ordinances of the City of San Diego is repealed insofar as the same conflicts with the rezoned uses of the land.

Section 3. That a full reading of this ordinance is dispensed with prior to its final passage, a written or printed copy having been available to the City Council and the public a day prior to its final passage.

Section 4. That, in the event that, prior to the date that the California Coastal Commission unconditionally certifies the provisions of this ordinance as a Local Coastal Program amendment, the Airport Land Use Compatibility Plan (ALUCP) for San Diego International Airport (Lindbergh Field) is amended such that provisions of this ordinance become subject to the requirement that the San Diego County Regional Airport Authority (SDCRAA) make a consistency determination related to that ALUCP, this ordinance shall be submitted to the SDCRAA for such a determination and the following paragraphs shall affect the effective date of this ordinance.

That if the SDCRAA finds this ordinance consistent with the ALUCP for San Diego International Airport (Lindbergh Field), this ordinance shall take effect and be in force on the thirtieth day from and after the finding of consistency, except that the provisions of this ordinance inside the Coastal Overlay Zone, which are subject to California Coastal Commission jurisdiction as a City of San Diego Local Coastal Program amendment, shall not take effect until the date the California Coastal Commission unconditionally certifies those provisions as a local coastal program amendment.

That if the SDCRAA determines that this ordinance is inconsistent or conditionally consistent, subject to proposed modifications, with the ALUCP for San Diego International

Airport (Lindbergh Field), the ordinance shall be submitted to the City Council for reconsideration.

That if the SDCRAA determines that this ordinance is conditionally consistent with the ALUCP for San Diego International Airport (Lindbergh Field), but that consistency is subject to proposed modifications, the City Council may amend this ordinance to accept the proposed modifications, and this ordinance as amended shall take effect and be in force on the thirtieth day from and after its final passage, except that the provisions of this ordinance as amended inside the Coastal Overlay Zone, which are subject to California Coastal Commission jurisdiction as a City of San Diego Local Coastal Program amendment shall not take effect until the date the California Coastal Commission unconditionally certifies those provisions as a local coastal program amendment.


That a proposed decision by the City Council to overrule a determination of inconsistency or to reject the proposed modifications for a finding of conditional consistency shall include the findings required pursuant to Public Utilities Code section 21670 and require a two-thirds vote. The proposed decision and findings shall be forwarded to the SDCRAA, the California Department of Transportation, Division of Aeronautics, and the airport operators for the San Diego International Airport (Lindbergh Field). The City Council shall hold a second hearing not less than forty-five days from the date the proposed decision and findings were provided, at which hearing any comments submitted by the public agencies shall be considered and a final decision to overrule a determination of inconsistency shall require a two-thirds vote.

That if the City Council makes a final decision to overrule a determination of inconsistency, this ordinance shall take effect and be in force on the thirtieth day from and after that final decision, except that the provisions of this ordinance inside the Coastal Overlay Zone,

which are subject to California Coastal Commission jurisdiction as a City of San Diego Local Coastal Program amendment shall not take effect until the date the California Coastal Commission unconditionally certifies those provisions as a local coastal program amendment.

Section 5. That permits shall not be issued inside the Coastal Overlay Zone for development that is inconsistent with the provisions of this ordinance unless complete applications for the permits were submitted to the City prior to the date the California Coastal Commission unconditionally certifies the provisions of this ordinance as a local coastal program amendment.


APPROVED: JAN I. GOLDSMITH, City Attorney

By 
Keely M. Halsey
Deputy City Attorney

KMH:als:mm
09/03/13
Or.Dept:DSD
Doc. No. 623235_2

I hereby certify that the foregoing Ordinance was passed by the Council of the City of San Diego, at this meeting of 10/15/13.

ELIZABETH S. MALAND
City Clerk

By 
Deputy City Clerk

Approved pursuant to Charter section 265(i):

Approved: _____
(date)

Mayor

Vetoed: _____
(date)

Mayor

Ex. A

BARRIO LOGAN COMMUNITY PLAN AREA
ASSESSOR PARCEL NUMBERS

5507201000	5502502600	5388212600	5387522100	5386101600
5507201100	5502502500	5388213600	5387522200	5386101500
5506601100	5502502400	5388212100	5387522300	5386101400
5506601000	5502502300	5388212000	5387522400	5386101300
5506600900	5502502200	5388213700	5387522500	5386101200
5506600200	5502502100	5388210500	5387521500	5386102400
5506100900	5502503100	5388210600	5387521400	5386100800
5506100800	5502501800	5388213800	5387521300	5386100900
5506100100	5502501700	5388213900	5387521000	5386101000
5505700900	5502501600	5388214000	5387520900	5387900400
5505201400	5502411900	5387601900	5387520800	5387901000
5506602000	5502412100	5387600900	5387520700	5387900500
5506602600	5502412200	5387601000	5387520600	5387901200
5506101200	5502412300	5387601100	5387520500	5387900900
5506101600	5502412400	5387601200	5387520400	5387901100
5505703400	5502412900	5387601300	5387520300	5387410100
5506702400	5502412800	5387601400	5387522800	5387410700
5506701600	5502312700	5387601500	5387520100	5387410600
5506700200	5502313700	5387601800	5387512900	5387420600
5506700100	5502313600	5387601600	5387512800	5387420800
5506200100	5502312900	5387601700	5387512700	5387420700
5502803100	5502311300	5387603600	5387512600	5387420500
5502700200	5501203200	5387603700	5387512500	5387420100
5502902200	5388122300	5388122300	5387512400	5387420900
5502800300	5388122300	5388122200	5387512300	5387421000
5502802700	5388122300	5388120300	5387512200	5387421100
5502800400	5388112700	5388120200	5387522000	5387421200
5502800600	5388111200	5388121700	5387511900	5387421300
5502802500	5388111100	5388112700	5387511800	5387421400
5502802600	5387603500	5388111400	5387511700	5387300900
5502802300	5387521600	5388111500	5387511600	5387301300
5502802100	5387521700	5388111600	5387511500	5387300100
5502803000	5387522700	5388111700	5387510100	5387301000
5502901900	5387522600	5388111800	5387510200	5387301100
5502901700	5387521900	5388112400	5387510300	5387301200
5502901500	5387522000	5388112800	5387510400	5386901700
5502500700	5387522100	5388112300	5387510500	5386901800
5502500900	5387522200	5388111100	5387510600	5386901900
5502411400	5387522300	5388111000	5387510700	5386902000
5502413100	5387522400	5388110900	5387510800	5386901600
5502313900	5387603200	5388110800	5387510900	5386901500
5502602900	5387603100	5388110700	5387511100	5386901400
5502603000	5388222100	5388110600	5387511200	5386901300
5502601600	5388223000	5388110500	5387513000	5386901200
5502601500	5388222400	5388110400	5386102000	5386901100
5502503000	5388222600	5388110300	5386101900	5386901000
5502502800	5388212500	5388110100	5386101800	5386903300
5502502700	5388212700	5387521600	5386101700	5386900700

A 1/4

**BARRIO LOGAN COMMUNITY PLAN AREA
ASSESSOR PARCEL NUMBERS**

5386900600	5385900500	5385601600	5385300300	5385110900
5386903400	5385900800	5385601700	5385303300	5385110400
5386900100	5386800400	5385601800	5385301800	5385110300
5386900200	5386800300	5385601900	5385301900	5385110200
5386900300	5386800200	5385602000	5385302000	5382701800
5386902100	5386800100	5385602100	5385302100	5384701600
5386902200	5386802300	5385602200	5385302200	5384700700
5386902300	5386800800	5385602300	5385302300	5384700800
5386902400	5386802800	5385603200	5385302400	5384400400
5386903600	5386801200	5385602600	5385302500	5384400300
5386902700	5386801900	5385602700	5385302600	5382200500
5386902800	5386801700	5385602800	5385302700	5384802100
5386902900	5386801600	5385605900	5385302800	5384800500
5386903700	5386801500	5385602900	5385302900	5384800600
5385803100	5385501500	5385601500	5385303000	5384807000
5385801100	5385501400	5385601400	5385303500	5384800800
5385801000	5385501300	5685601300	5385603300	5384800900
5385803200	5385501200	5385601200	5385603400	5384801000
5385800600	5385501100	5385601100	5385603500	5384801100
5385800900	5385501000	5685601000	5385603600	5384802200
5385800500	5385500900	5385600900	5385603700	5384802300
5385800400	5385500800	5385600800	5385605600	5384801300
5385800300	5385500700	5385600700	5385604000	5384801400
5385800200	5385500600	5385603100	5385603900	5384801500
5385800100	5385500500	5385600400	5385603800	5384801600
5385801500	5385500400	5385600300	5385605500	5384801700
5385801600	5385500300	5385600200	5385605400	5384801800
5385801700	5385500200	5385600100	5385605800	5384801900
5385801800	5385502600	5387100200	5385605700	5384802000
5385801900	5385502700	5387100600	5385605200	5382402400
5385802000	5385502800	5387100500	5685605100	5382401400
5385802100	5385502900	5386700700	5385604500	5382401500
5385802400	5385503000	5386701200	5385604600	5382401600
5385802300	5385501600	5386720400	5385604700	5382402500
5385802500	5385501700	5385301500	5385604800	5382401900
5385802600	5385501800	5385301600	5385604900	5382402800
5385802700	5385503600	5385301700	5385605000	5382401100
5385802800	5385503700	5385301400	5385604400	5382401000
5385802900	5385502000	5385301300	5385604300	5382400900
5386102500	5385502100	5385301200	5385604200	5382400800
5386100300	5385502200	5385301100	5386702800	5382400700
5386100200	5385502300	5385301000	5386702700	5382402300
5386100100	5385502400	5385300900	5386703600	5382400300
5385900600	5385503100	5385300800	5385110100	5382400200
5385900200	5385503200	5385300700	5385110500	5382501600
5385900300	5385503300	5385300600	5385110600	5382501500
5385900400	5385503400	5385300500	5385110700	5382501400
5385900700	5385503500	5385300400	5385110800	5382501300

**BARRIO LOGAN COMMUNITY PLAN AREA
ASSESSOR PARCEL NUMBERS**

5382501200	5382300400	5380403200	5382702300	5387002000
5382501100	5382300300	5380401200	5382702400	5387100800
5382501000	5382300200	5380401100	5382702500	5387100900
5382500900	5382300100	5380403100	5382703500	5387101000
5382500800	5380501400	5380400800	5382703600	5387101100
5382500700	5380501300	5380400800	5382703700	5387420200
5382500600	5380501200	5380400700	5384400100	5387420300
5382500400	5380501100	5380400600	5384400600	5387420400
5382500500	5380501000	5380400500	5384400800	5387511000
5382500300	5380500900	5380403300	5384401000	5387512000
5382500200	5380500800	5380302900	5384401200	5387512100
5382500100	5380500700	5380303500	5384701000	5387521100
5382503200	5380500600	5380302700	5384701400	5387521200
5382502000	5380500500	5380302600	5384701700	5387602000
5382502200	5380500400	5380302100	5384800700	5387602100
5382502100	5380500300	5380302200	5385601000	5387602200
5382503300	5380503600	5380302300	5385601300	5387602300
5382502500	5380501500	5380302400	5385604100	5387602600
5382503100	5380501600	5380302500	5385605100	5387602700
5382503600	5380501700	5380301900	5385802200	5387602800
5382600800	5380501800	5380302000	5385803000	5387603000
5382600700	5380501900	5380304300	5386100700	5387700100
5382600600	5380502000	5380301600	5386102200	5387700200
5382600500	5380502100	5380304200	5386102300	5387700300
5382600400	5380502200	5380303400	5386600600	5387700800
5382601700	5380502300	5380303800	5386602200	5387700900
5382600200	5380502400	5380300500	5386604100	5387900800
5382301400	5380503100	5380300600	5386604200	5388000200
5382301300	5380502600	5380303100	5386604300	5388000400
5382301200	5380502700	5380303900	5386604400	5388000900
5382301100	5380503500	5380301200	5386604500	5388001000
5382301500	5380503000	5380303300	5386604600	5388110200
5382301600	5380601700	5506200200	5386604700	5388121000
5382301700	5380601600	5506200300	5386702300	5388121200
5382301800	5380600800	5506200400	5386703000	5388211500
5382301900	5380600600	5506200500	5386703100	5388212200
5382302000	5380600500	5506200600	5386703200	5388213100
5382302100	5380600400	5506200700	5386703300	5388213200
5382302200	5380600300	5506200800	5386703400	5388213400
5382302300	5380600200	5506200900	5386703500	5388214100
5382302400	5380600100	5506201000	5386720500	5388222800
5382302500	5356240100	5380401600	5386800500	5388222900
5382302600	5380403400	5380401700	5387000100	5388223200
5382302700	5380402100	5380601500	5387000200	5388300200
5382301000	5380402000	5382400600	5387000300	5388300400
5382300900	5380401900	5382600100	5387001200	5388300500
5382300800	5380401800	5382601500	5387001300	5388400200
5382302900	5380401500	5382601600	5387001900	5388400400

**BARRIO LOGAN COMMUNITY PLAN AREA
ASSESSOR PARCEL NUMBERS**

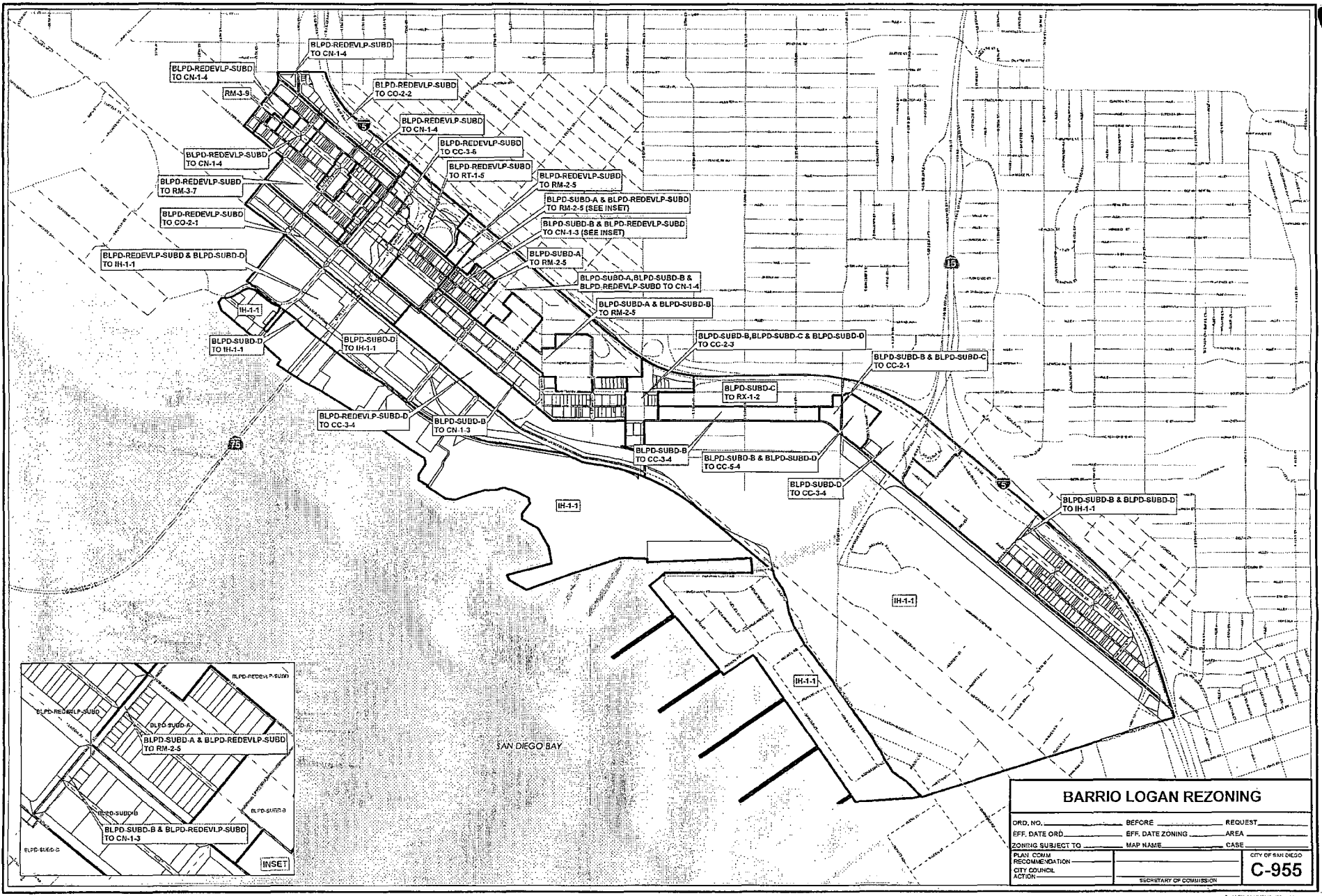
5501203400
5501203500
5501203600
5501203700
5501203800
5502310400
5502310500
5502310800
5502310900
5502311000
5502311100
5502311200
5502313500
5502313800
5502314000
5502320200
5502410100
5502410200
5502410500
5502410600
5502410700
5502410800
5502410900
5502411000
5502411100
5502411200
5502411300
5502411500
5502411600
5502411700
5502412000
5502413400
5502420100
5502500100
5502500200
5502500300
5502500400
5502500500
5502500600
5502500800
5502501000
5502501100
5502501200
5502501300
5502501400
5502501500
5502502900
5502600100

5502600200
5502600300
5502600400
5502600500
5502600600
5502600700
5502600800
5502600900
5502601200
5502601300
5502601400
5502601700
5502601800
5502602500
5502602600
5502602700
5502800500
5504800100
5504800300
5504800500
5504800700
5504800800
5504800900
5504910100
5504910200
5504920300
5504920400
5504920500
5504920700
5504920800
5505000400
5505000700
5505001300
5505001400
5505001700
5505001800
5505001900
5505002000
5505002200
5505002300
5505002400
5505002500
5505002600
5505002700
5505002800
5505100300
5505100400
5505100500

5505100600
5505100700
5505100800
5505200400
5505200600
5505200700
5505200800
5505200900
5505201000
5505201100
5505201200
5505201300
5505201500
5505201600
5505201800
5505201900
5505202000
5505202100
5505202400
5505700800
5505701000
5505701600
5505701800
5505701900
5505702100
5505702200
5505702300
5505702400
5505703100
5505703200
5505703500
5505703600
5505703700
5505703800
5505703900
5505704000
5505704100
5505801000
5505801100
5505801200
5505801300
5505802200
5505802300
5505802400
5505802500
5505802600
5506100200
5506100300

5506100700
5506101000
5506101100
5506101300
5506101400
5506101500
5506101700
5506102300
5506102400
5506102500
5506102600
5506102700
5506102800
5506102900
5506103000
5506103100
5506103200
5506600100
5506600500
5506600800
5506601200
5506601300
5506601400
5506601500
5506601600
5506601700
5506601800
5506601900
5506602100
5506602300
5506602400
5506602500
5506700300
5506701400
5506702000
5506702200
5506702500
5506702600
5507200100
5507200300
5507201200
5507201300
5507201400
5507201500
5507201600
5507201700
7600231100
7600231200

7600240601



BARRIO LOGAN REZONING			
ORD. NO.	BEFORE	REQUEST	
EFF. DATE ORD.	EFF. DATE ZONING	AREA	
ZONING SUBJECT TO	MAP NAME	CASE	
PLAN COMM RECOMMENDATION			CITY OF SAN DIEGO
CITY COUNCIL ACTION			C-955
		SECRETARY OF COMMISSION	

Passed by the Council of The City of San Diego on OCT 15 2013, by the following vote:

Councilmembers	Yeas	Nays	Not Present	Recused
Sherri Lightner	<input checked="" type="checkbox"/>	<input type="checkbox"/>	<input type="checkbox"/>	<input type="checkbox"/>
Kevin Faulconer	<input type="checkbox"/>	<input checked="" type="checkbox"/>	<input type="checkbox"/>	<input type="checkbox"/>
Todd Gloria	<input checked="" type="checkbox"/>	<input type="checkbox"/>	<input type="checkbox"/>	<input type="checkbox"/>
Myrtle Cole	<input checked="" type="checkbox"/>	<input type="checkbox"/>	<input type="checkbox"/>	<input type="checkbox"/>
Mark Kersey	<input type="checkbox"/>	<input checked="" type="checkbox"/>	<input type="checkbox"/>	<input type="checkbox"/>
Lorie Zapf	<input type="checkbox"/>	<input checked="" type="checkbox"/>	<input type="checkbox"/>	<input type="checkbox"/>
Scott Sherman	<input type="checkbox"/>	<input checked="" type="checkbox"/>	<input type="checkbox"/>	<input type="checkbox"/>
David Alvarez	<input checked="" type="checkbox"/>	<input type="checkbox"/>	<input type="checkbox"/>	<input type="checkbox"/>
Marti Emerald	<input checked="" type="checkbox"/>	<input type="checkbox"/>	<input type="checkbox"/>	<input type="checkbox"/>

Date of final passage OCT 29 2013.

AUTHENTICATED BY:

TODD GLORIA, COUNCIL PRESIDENT
as interim Mayor of The City of San Diego, California.

(Seal)

ELIZABETH S. MALAND
City Clerk of The City of San Diego, California.

By [Signature], Deputy

I HEREBY CERTIFY that the foregoing ordinance was not finally passed until twelve calendar days had elapsed between the day of its introduction and the day of its final passage, to wit, on

SEP 17 2013

OCT 29 2013

, and on _____.

I FURTHER CERTIFY that said ordinance was read in full prior to passage or that such reading was dispensed with by a vote of five members of the Council, and that a written copy of the ordinance was made available to each member of the Council and the public prior to the day of its passage.

(Seal)

ELIZABETH S. MALAND
City Clerk of The City of San Diego, California.

By [Signature], Deputy

Office of the City Clerk, San Diego, California

Ordinance Number O- 20313