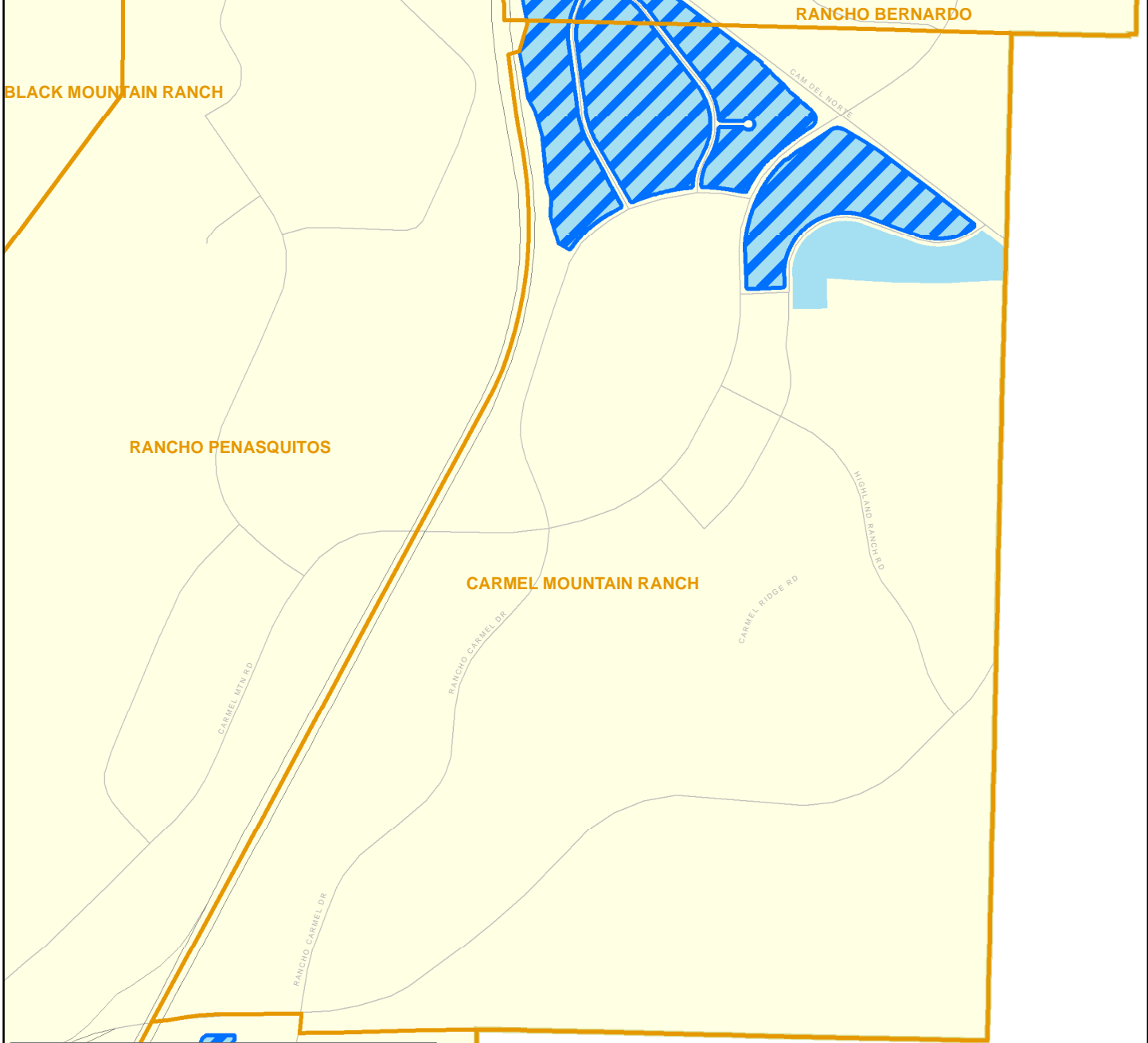










# DRAFT - Proposed Prime Industrial Land



**Map Features**

-  Proposed Prime Industrial Lands
-  Proposed Prime Industrial Lands  
Under San Diego Unified Port District Jurisdiction
-  Industrial Areas
-  Otay Mesa (Prime industrial lands will be identified as part of the community plan update process)
-  Planning Areas



**COMMUNITY:**  
**CARMEL MOUNTAIN RANCH**

THIS MAP IS PROVIDED WITHOUT WARRANTY OF ANY KIND, EITHER EXPRESS OR IMPLIED, INCLUDING BUT NOT LIMITED TO, THE IMPLIED WARRANTIES OF MERCHANTABILITY AND FITNESS, FOR A PARTICULAR PURPOSE. Copyright SanGIS. All Rights Reserved.