
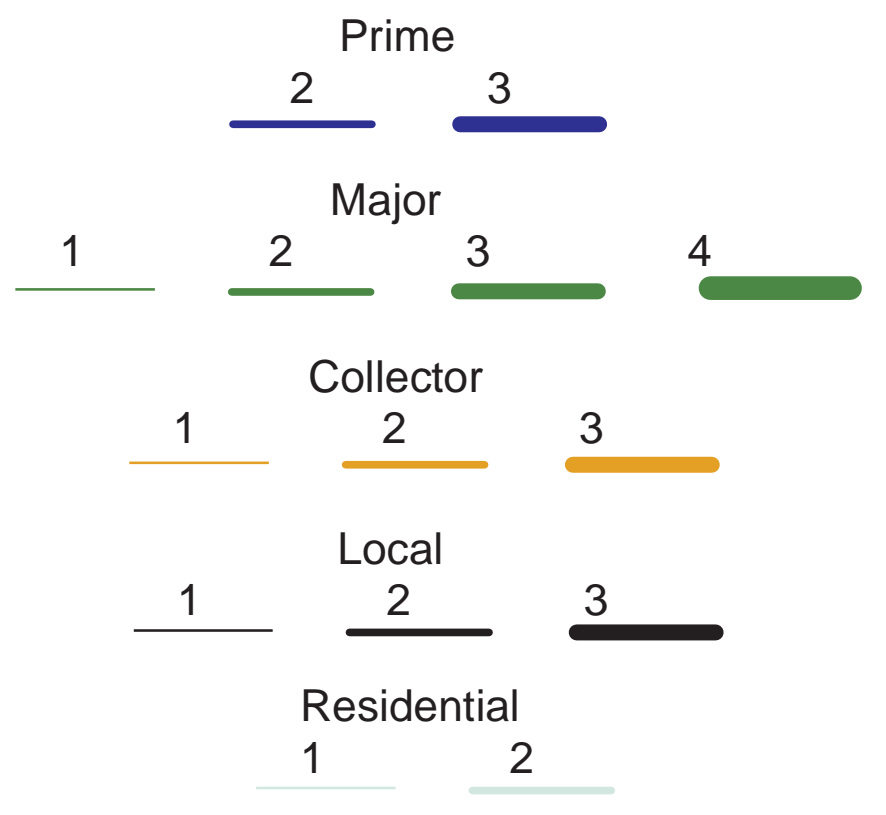


City Heights

Existing Conditions

Street Classification, Intersection Controls and Traffic Volumes

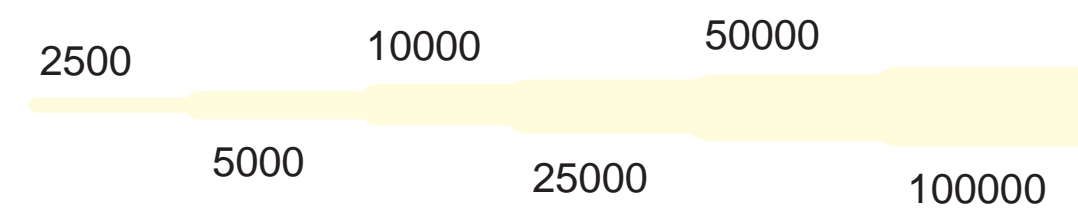
General Plan Circulation Element Classifications and per Direction Lanes



Intersection Control Type

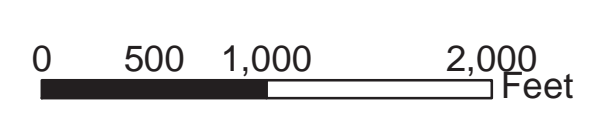
- Signal
- All-Way Stop
- One-Way Stop

Daily Traffic Volumes



1234 Most Current Traffic Volume From Hose Count

Note, all features may not exist in this area.



City of San Diego
Planning Department
November 3, 2003

THIS MAP IS PROVIDED WITHOUT WARRANTY OF ANY KIND, EITHER EXPRESS OR IMPLIED, INCLUDING BUT NOT LIMITED TO, THE IMPLIED WARRANTIES OF MERCHANTABILITY AND FITNESS, FOR A PARTICULAR PURPOSE. Copyright SanGIS. All Rights Reserved.

This product may contain information from the SANDAG Regional Information System which cannot be reproduced without written permission of SANDAG.

This product may contain information which has been reproduced with permission granted by Thomas Bros. Maps.

Background contains a 1999 Black and White or 2002 Color aerial orthophotograph.

