


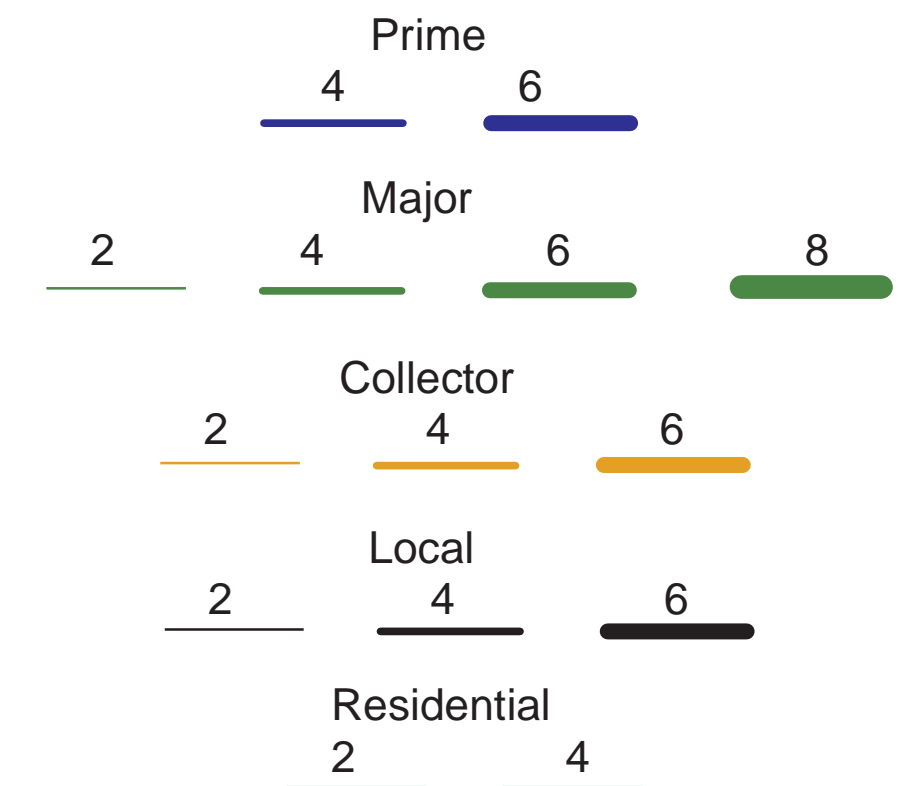


# Eastern Area

Existing Conditions

## Street Classification, Intersection Controls and Traffic Volumes

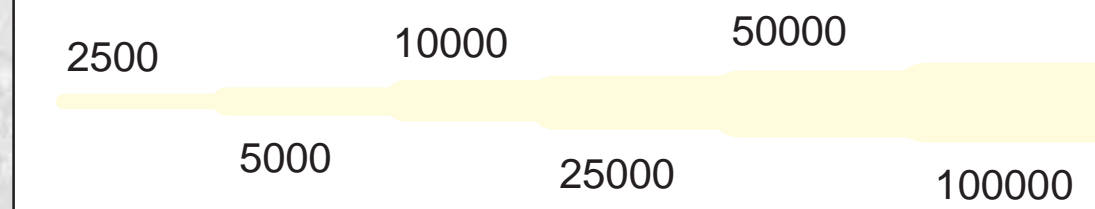
General Plan Circulation Element Classifications and Lanes



### Intersection Control Type


- Signal
- All-Way Stop
- One-Way Stop

### Daily Traffic Volumes



1234 Most Current Traffic Volume From Hose Count

Note, all features may not exist in this area.



City of San Diego  
 Planning Department  
 November 11, 2003

THIS MAP IS PROVIDED WITHOUT WARRANTY OF ANY KIND, EITHER EXPRESS OR IMPLIED, INCLUDING BUT NOT LIMITED TO, THE IMPLIED WARRANTIES OF MERCHANTABILITY AND FITNESS, FOR A PARTICULAR PURPOSE. Copyright SanGIS. All Rights Reserved.

This product may contain information from the SANDAG Regional Information System which cannot be reproduced without written permission of SANDAG.

This product may contain information which has been reproduced with permission granted by Thomas Bros. Maps.

Background contains either 1999 Black and White or 2002 Color aerial orthophotograph.

Map Document: (L:\GIS\PGIS\ECDC\Transportation\class\_Eastern\_ec.mxd)  
 1/12/2004 - 11:54:05 AM

