




Area C



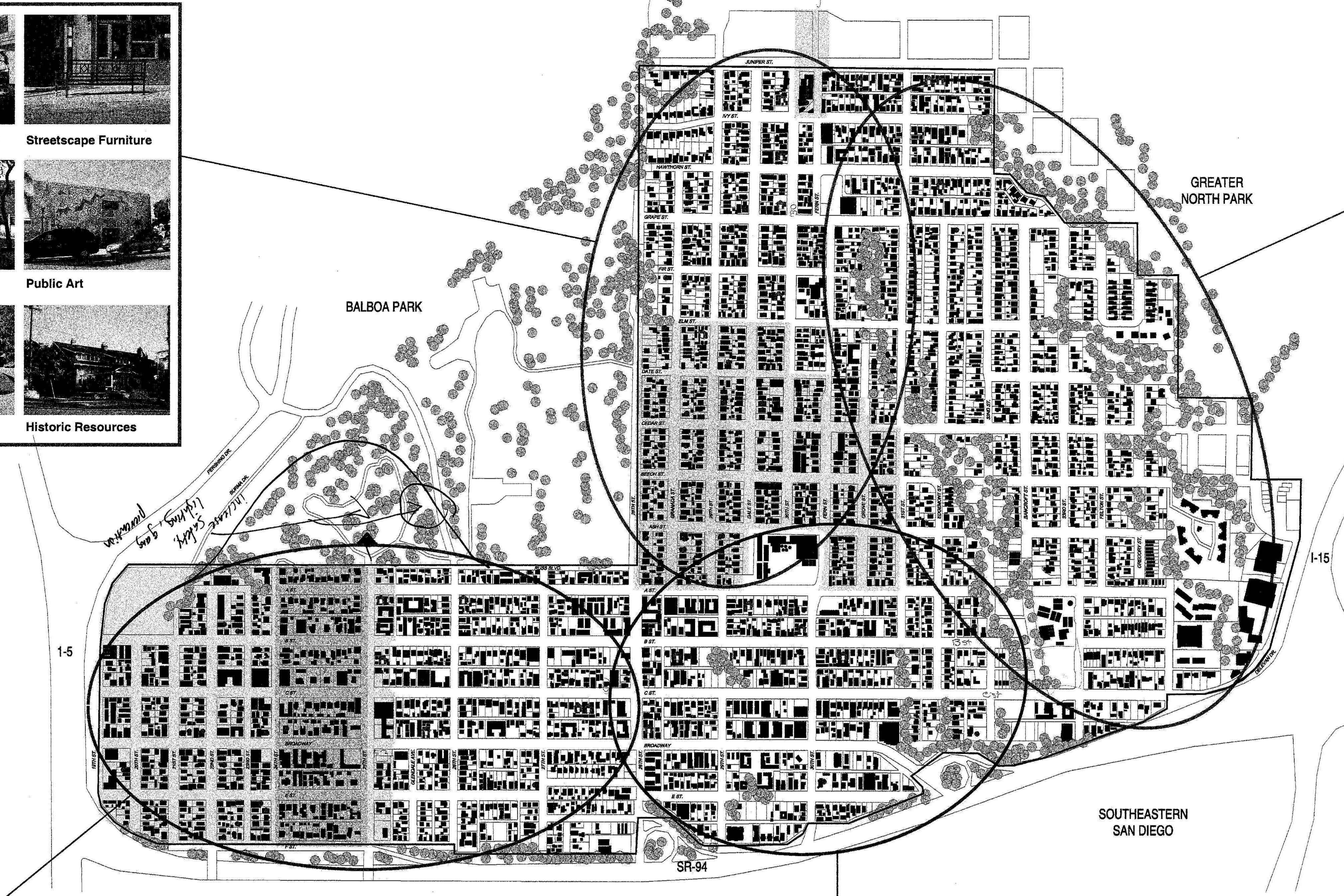

Area D



Area A



Area B

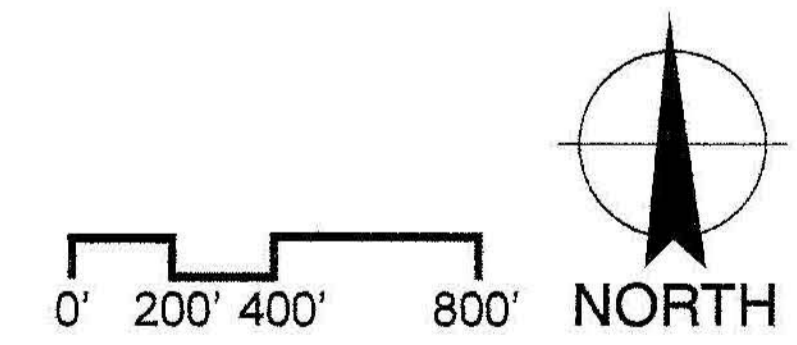


Legend

- Designated Historic Sites
- Existing Historic District
- Potential Historic District
- Potential Conservation Area
- Courtyard Residential
- Canyon / Open Space
- Character Area

COMMUNITY CHARACTER MAP

Areas, block and street configurations and building footprints shown on this map are for illustrative purposes only and do not represent surveyed boundaries. This map is provided without warranty of any kind, either expressed or implied.



NOVEMBER 6, 2010

M.W. STEELE GROUP, INC.
 1805 NEWTON AVENUE | SUITE A
 SAN DIEGO | CA | 92113
 TELEPHONE 619 230 0325
 FACSIMILE 619 230 0335
 www.mwsteele.com
 ARCHITECTURE | PLANNING



TABLE A