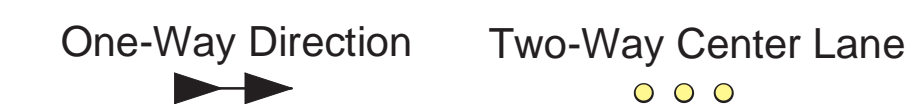
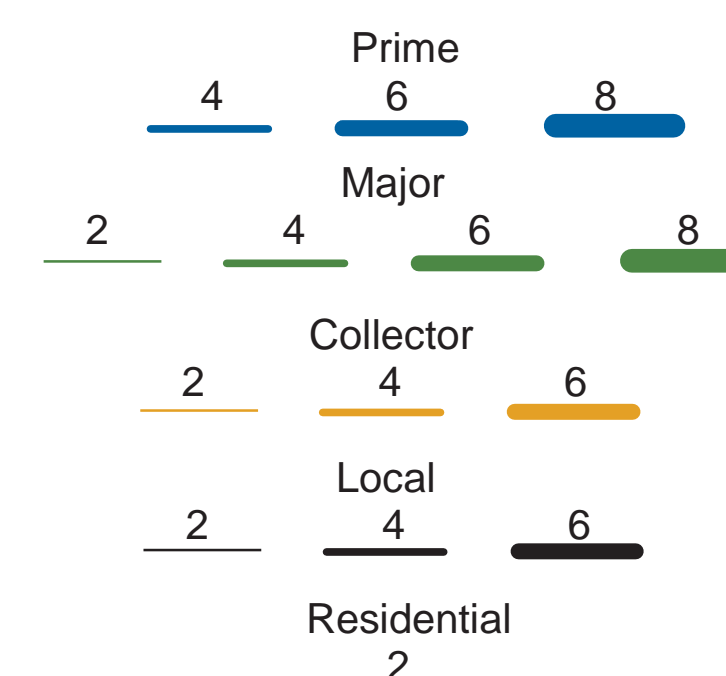


La Jolla

Existing Conditions Street Classification, Intersection Controls and Traffic Volumes

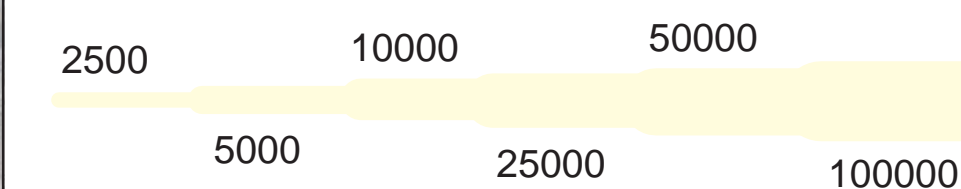
General Plan Circulation Element Classifications and Lanes



Intersection Control Type

- Signal
- All-Way Stop
- One-Way Stop

Daily Traffic Volumes



1234 Most Recent Traffic Volume From Hose Count as of May, 2003

Notes: Not all features may exist in this area. Mapped features are within 200 feet of the community or a circulation element road.



**City of San Diego
Planning Department
April 1, 2004**

THIS MAP IS PROVIDED WITHOUT WARRANTY OF ANY KIND, EITHER EXPRESS OR IMPLIED, INCLUDING BUT NOT LIMITED TO, THE IMPLIED WARRANTIES OF MERCHANTABILITY AND FITNESS, FOR A PARTICULAR PURPOSE. Copyright SanGIS. All Rights Reserved.

This product may contain information from the SANDAG Regional Information System which cannot be reproduced without written permission of SANDAG.

This product may contain information which has been reproduced with permission granted by Thomas Bros. Maps.

Background contains a 2002 Color aerial orthophotograph.

Map Document: (L:\GIS\PGIS\ECDC\Transportation\class_LaJolla_ec.mxd) 6/1/2004 - 12:23:09 PM

