











# Linda Vista Existing Conditions

## Public and Private Services and Facilities

### Legend

-  Community Service Center
-  Library
-  Fire Stations
-  Police Facilities
-  Joint Use
-  Public Schools
-  Private Schools
-  Military Use



0 500 1,000 2,000 3,000  
Feet

City of San Diego  
Planning Department  
November 24, 2003

THIS MAP IS PROVIDED WITHOUT WARRANTY OF ANY KIND, EITHER EXPRESS OR IMPLIED, INCLUDING BUT NOT LIMITED TO, THE IMPLIED WARRANTIES OF MERCHANTABILITY AND FITNESS. FOR A PARTICULAR PURPOSE. Copyright SarcGIS. All Rights Reserved.



This product may contain information from the SANDAG Regional Information System which cannot be reproduced without written permission of SANDAG.



This product may contain information which has been reproduced with permission granted by Thomas Bros. Maps.

Background either contains 1999 B/W or 2002 color orthophotograph.