








San Ysidro

Existing Conditions

Public and Private Facilities and Services

Legend Note: All features may not be mapped in this area.

-  Community Service Center
-  Library
-  Fire Stations
-  Police Facilities
-  Joint Use
-  Public Schools
-  Private Schools



0 500 1,000 2,000 Feet

**City of San Diego
Planning Department
October 21, 2003**

THIS MAP IS PROVIDED WITHOUT WARRANTY OF ANY KIND, EITHER EXPRESS OR IMPLIED, INCLUDING BUT NOT LIMITED TO, THE IMPLIED WARRANTIES OF MERCHANTABILITY AND FITNESS, FOR A PARTICULAR PURPOSE. Copyright © 2003, All Rights Reserved.
This product may contain information from the SANDAG Regional Information System which cannot be reproduced without written permission of SANDAG.
This product may contain information which has been reproduced with permission granted by Thomas Bros. Maps.



Background contains 2002 color aerial orthophotograph.