CITY OF SAN DIEGO
FACILITIES FINANCING PROGRAM

PROJECT: KM-T9
COUNCIL DISTRICT: 6
COMMUNITY: KEARNY MESA

TITLE: MAGNATRON BOULEVARD - CONVOY TERRACE TO KEARNY MESA ROAD

DEPARTMENT: TRANSPORTATION

FUNDING:	SOURCE	EXPEN/ENCUM	CONT APPROP	FY 2002	FY 2003	FY 2004	FY 2005	FY 2006	FY 2007
6,100,000	SUBDIVIDER								
6,100,000	**TOTAL**	0	0	0	0	0	0	0	0

DESCRIPTION: THIS PROJECT WILL WIDEN MAGNATRON BOULEVARD FROM CONVOY TERRACE TO KEARNY MESA ROAD TO A FOUR LANE COLLECTOR STREET. IT WILL ALSO PROVIDE FOR A RE-CONFIGURED INTERSECTION OF MAGNATRON BOULEVARD WITH KEARNY MESA ROAD.

JUSTIFICATION: THIS PROJECT WILL IMPLEMENT THE TRANSPORTATION ELEMENT OF THE COMMUNITY PLAN AND WILL IMPROVE TRAFFIC CIRCULATION FOR THE DEVELOPING AREAS OF THE COMMUNITY. (PROJECT KM-25 IN 1996 FINANCING PLAN)

SCHEDULE: DESIGN AND CONSTRUCTION WILL BE SCHEDULED AS THE AREA IS DEVELOPED.

RELATIONSHIP TO GENERAL AND COMMUNITY PLANS: THIS PROJECT IS CONSISTENT WITH THE KEARNY MESA COMMUNITY PLAN AND THE CITY'S GENERAL PLAN GUIDELINES.

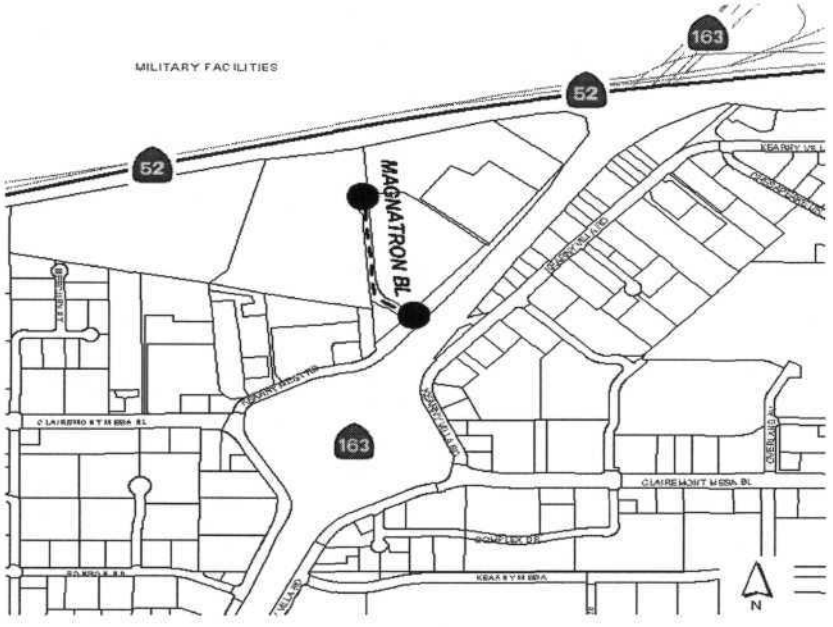

CITY OF SAN DIEGO
FACILITIES FINANCING PROGRAM

PROJECT: KM-T10

COUNCIL DISTRICT: 6
COMMUNITY: KEARNY MESA

TITLE: KEARNY VILLA ROAD - 200 FEET NORTH OF SR-52

DEPARTMENT: TRANSPORTATION

FUNDING:	SOURCE	EXPEN/ENCUM	CONT APPROP	FY 2002	FY 2003	FY 2004	FY 2005	FY 2006	FY 2007
DELETED									
0	**TOTAL**	0	0	0	0	0	0	0	0

DESCRIPTION: THIS PROJECT WOULD HAVE PROVIDED FOR THE WIDENING OF KEARNY VILLA ROAD FROM 200 FEET NORTH OF SR-52 TO 800 FEET NORTH OF SR-52 TO MATCH THE EXISTING ADJACENT FOUR-LANE FACILITY.

JUSTIFICATION: THIS PORTION OF KEARNY VILLA ROAD IS PRESENTLY TWO LANES AND REQUIRES WIDENING IN ORDER TO MAINTAIN A CONTINUOUS FOUR LANE FACILITY. (PROJECT KM-1 IN 1996 FINANCING PLAN)

SCHEDULE: PROJECT DELETED FROM FINANCING PLAN AS PROJECT IS OUTSIDE KEARNY MESA COMMUNITY BOUNDARIES AND THEREFORE INELIGIBLE FOR DEVELOPMENT IMPACT FEES.

RELATIONSHIP TO GENERAL AND COMMUNITY PLANS: THIS PROJECT IS NOT CONSISTENT WITH THE KEARNY MESA COMMUNITY PLAN AND THE CITY'S GENERAL PLAN GUIDELINES.

CIP NO: 52-483.0

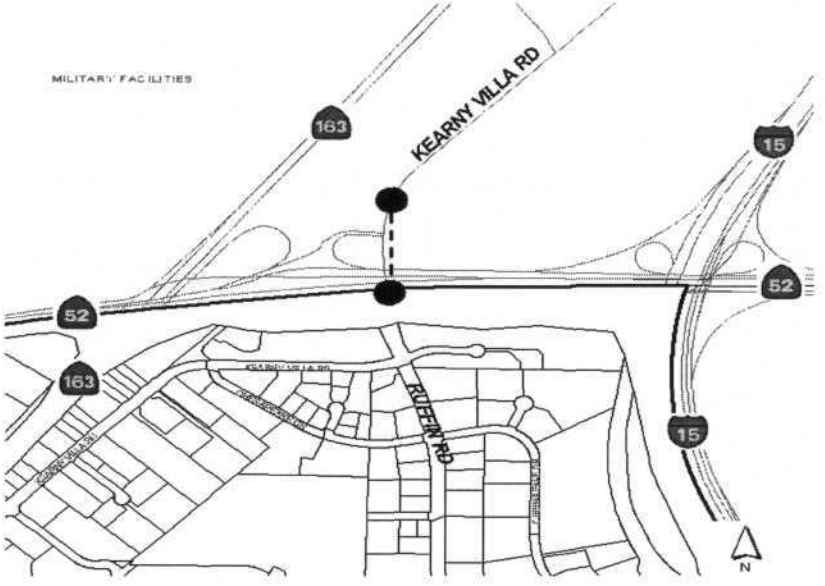

CITY OF SAN DIEGO
FACILITIES FINANCING PROGRAM

PROJECT: KM-T11

COUNCIL DISTRICT: 6
COMMUNITY: KEARNY MESA

TITLE: KEARNY VILLA ROAD - STATE ROUTE 52 TO RUFFIN ROAD

DEPARTMENT: TRANSPORTATION

FUNDING:	SOURCE	EXPEN/ENCUM	CONT APPROP	FY 2002	FY 2003	FY 2004	FY 2005	FY 2006	FY 2007
1,200,000	SUBDIVIDER								
1,200,000	**TOTAL**	0	0	0	0	0	0	0	0

DESCRIPTION: THIS PROJECT WILL WIDEN KEARNY VILLA ROAD FROM RUFFIN ROAD TO STATE ROUTE 52 TO A SIX LANE PRIMARY ARTERIAL WITH BIKE LANES. SUNROAD'S IMPROVEMENTS WILL EXTEND TO SOUTHERLY PROJECT BOUNDARY WHICH IS APPROXIMATELY 80' SOUTH OF THE RUFFIN RD/KEARNY VILLA RD INTERSECTION. THE PROJECT ALSO INCLUDES A TRAFFIC SIGNAL AT THE ABOVE INTERSECTION.

JUSTIFICATION: THIS PROJECT WILL IMPLEMENT THE TRANSPORTATION ELEMENT OF THE COMMUNITY PLAN AND WILL IMPROVE TRAFFIC CIRCULATION TO MATCH CITY-WIDE LEVELS OF SERVICE. (PROJECT KM-24 IN 1996 FINANCING PLAN)

SCHEDULE: DESIGN AND CONSTRUCTION WILL BE SCHEDULED AS THE AREA IS DEVELOPED.

RELATIONSHIP TO GENERAL AND COMMUNITY PLANS: THIS PROJECT IS CONSISTENT WITH THE KEARNY MESA COMMUNITY PLAN AND THE CITY'S GENERAL PLAN GUIDELINES.

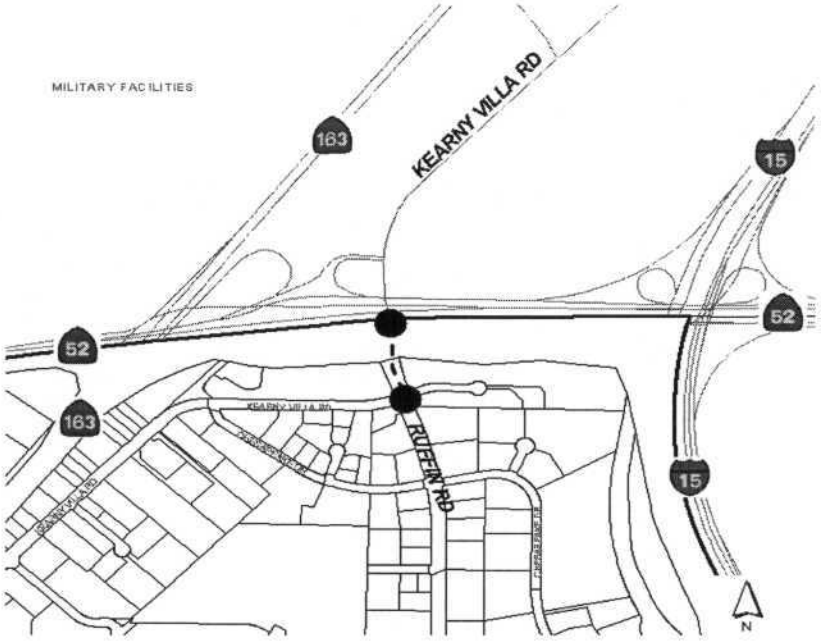

CITY OF SAN DIEGO
FACILITIES FINANCING PROGRAM

PROJECT: KM-T12

COUNCIL DISTRICT: 6
COMMUNITY: KEARNY MESA

TITLE: CONVOY TERRACE - CONVOY STREET TO MAGNATRON BOULEVARD

DEPARTMENT: TRANSPORTATION

FUNDING:	SOURCE	EXPEN/ENCUM	CONT APPROP	FY 2002	FY 2003	FY 2004	FY 2005	FY 2006	FY 2007
6,100,000	SUBDIVIDER								
6,100,000	**TOTAL**	0	0	0	0	0	0	0	0

DESCRIPTION: THIS PROJECT WILL PROVIDE FOR THE CONSTRUCTION OF A FOUR LANE COLLECTOR STREET FROM CONVOY STREET TO MAGNATRON BOULEVARD.

JUSTIFICATION: THIS PROJECT WILL IMPLEMENT THE TRANSPORTATION ELEMENT OF THE COMMUNITY PLAN AND WILL IMPROVE TRAFFIC CIRCULATION FOR THE DEVELOPING AREAS OF THE COMMUNITY. (PROJECT KM-19 IN 1996 FINANCING PLAN)

SCHEDULE: DESIGN AND CONSTRUCTION BY DEVELOPER IS BEING SCHEDULED AS THE AREA IS DEVELOPED.

RELATIONSHIP TO GENERAL AND COMMUNITY PLANS: THIS PROJECT IS CONSISTENT WITH THE KEARNY MESA COMMUNITY PLAN AND THE CITY'S GENERAL PLAN GUIDELINES.

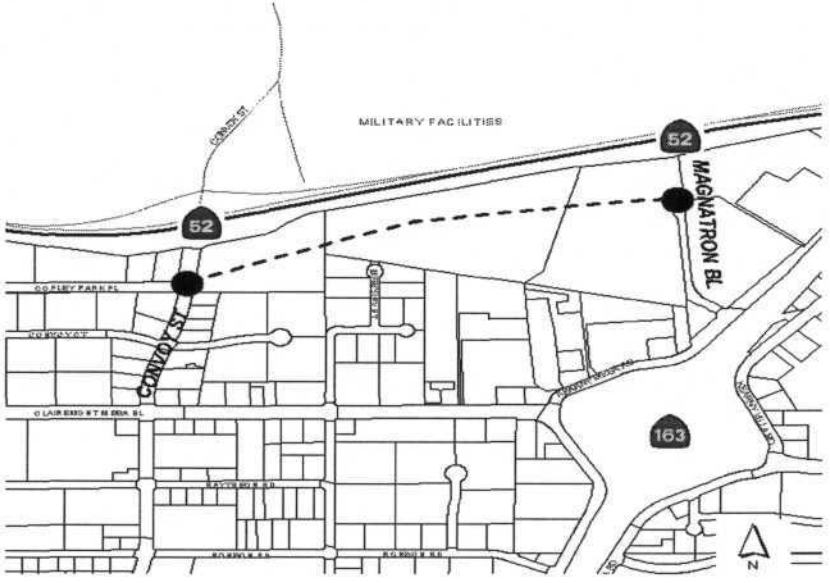

CITY OF SAN DIEGO
FACILITIES FINANCING PROGRAM

PROJECT: KM-T13

COUNCIL DISTRICT: 6
COMMUNITY: KEARNY MESA

TITLE: CONVOY COURT - I-805 TO EASTERLY TERMINUS

DEPARTMENT: TRANSPORTATION

FUNDING:	SOURCE	EXPEN/ENCUM	CONT APPROP	FY 2002	FY 2003	FY 2004	FY 2005	FY 2006	FY 2007
719,000	SUBDIVIDER								
719,000	**TOTAL**	0	0	0	0	0	0	0	0

DESCRIPTION: THIS PROJECT WILL PROVIDE FOR THE CONSTRUCTION OF SIDEWALKS ON CONVOY COURT FROM I-805 TO ITS EASTERLY TERMINUS.

JUSTIFICATION: SIDEWALKS WERE NOT INCLUDED IN THE INITIAL DEVELOPMENT AND ARE REQUIRED FOR SAFE MOVEMENT OF PEDESTRIANS. (PROJECT KM-16 IN 1996 FINANCING PLAN).

SCHEDULE: DESIGN AND CONSTRUCTION WILL BE SCHEDULED WITH DEVELOPER AS THE AREA IS BEING DEVELOPED.

RELATIONSHIP TO GENERAL AND COMMUNITY PLANS: THIS PROJECT IS CONSISTENT WITH THE KEARNY MESA COMMUNITY PLAN AND THE CITY'S GENERAL PLAN GUIDELINES.

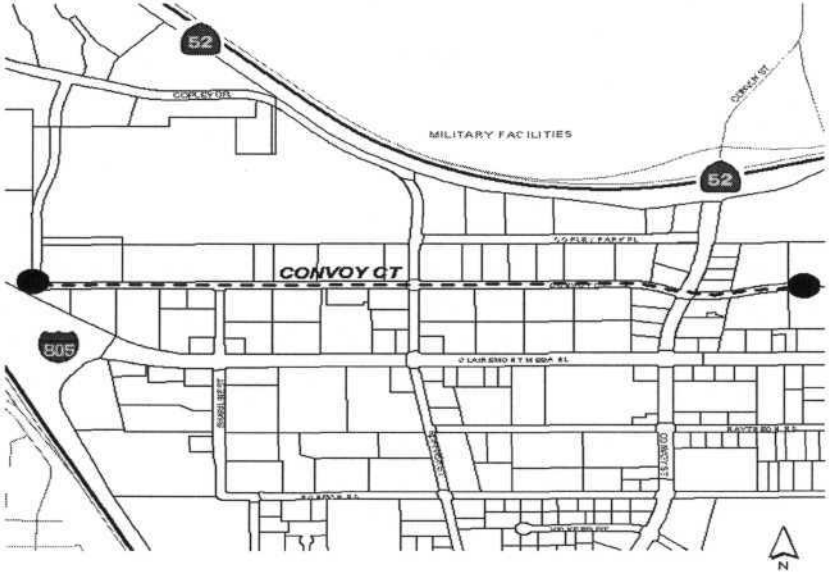

CITY OF SAN DIEGO
FACILITIES FINANCING PROGRAM

PROJECT: KM-T14

COUNCIL DISTRICT: 6
COMMUNITY: KEARNY MESA

TITLE: CONVOY STREET BRIDGE OVER SR-52

DEPARTMENT: TRANSPORTATION

FUNDING:	SOURCE	EXPEN/ENCUM	CONT APPROP	FY 2002	FY 2003	FY 2004	FY 2005	FY 2006	FY 2007
11,000,000	UNIDENTIFIED								
11,000,000	**TOTAL**	0	0	0	0	0	0	0	0

DESCRIPTION: THIS PROJECT PERTAINS TO THE CONVOY STREET BRIDGE OVER SR-52. WIDEN THE EXISTING TWO-LANE BRIDGE TO A FOUR-LANE BRIDGE WITH MEDIAN AND SIDEWALKS. THE EXISTING RAMPS WILL BE WIDENED TO ACCOMMODATE TWO-LANE EXIT AND ENTRANCE RAMPS AND APPROPRIATE CHANNELIZATION.

JUSTIFICATION: THE TRAFFIC VOLUMES WARRANT THE WIDENING OF THE BRIDGE FROM TWO TO FOUR LANES. (PROJECT KM-15 IN 1996 FINANCING PLAN)

SCHEDULE: DESIGN AND CONSTRUCTION WILL BE SCHEDULED WHEN FUNDING IS IDENTIFIED.

RELATIONSHIP TO GENERAL AND COMMUNITY PLANS: THIS PROJECT IS CONSISTENT WITH THE KEARNY MESA COMMUNITY PLAN AND THE CITY'S GENERAL PLAN GUIDELINES.

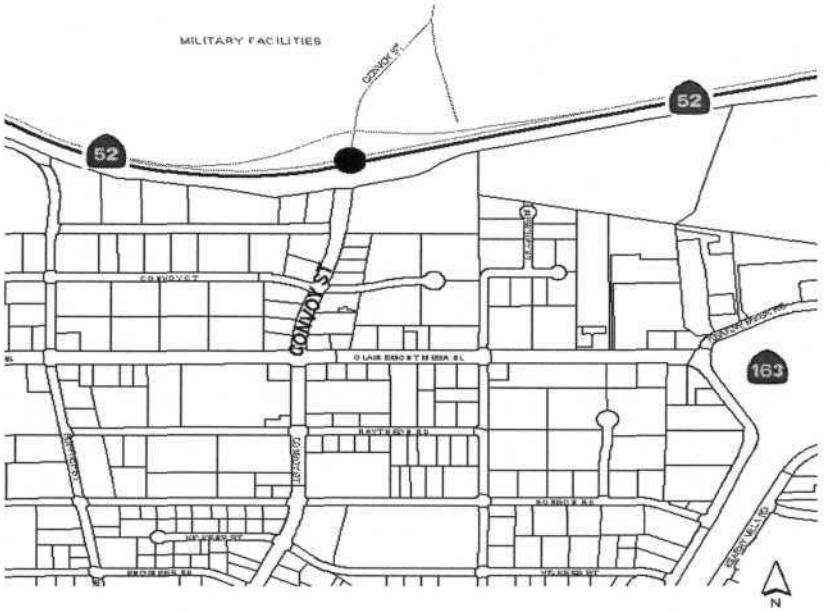

CITY OF SAN DIEGO
FACILITIES FINANCING PROGRAM

PROJECT: KM-T15

COUNCIL DISTRICT: 6
COMMUNITY: KEARNY MESA

TITLE: COPLEY PARK PLACE - RUFFNER STREET TO CONVOY STREET

DEPARTMENT: TRANSPORTATION

FUNDING:	SOURCE	EXPEN/ENCUM	CONT APPROP	FY 2002	FY 2003	FY 2004	FY 2005	FY 2006	FY 2007
1,600,000	SUBDIVIDER (ALLRED/COLLINS)								
1,600,000	**TOTAL**	0	0	0	0	0	0	0	0

DESCRIPTION: THIS PROJECT WILL PROVIDE FOR THE WIDENING OF CONVOY TERRACE FROM RUFFNER STREET TO CONVOY STREET TO A MODIFIED FOUR LANE COLLECTOR STREET.

JUSTIFICATION: THIS PROJECT WILL IMPLEMENT THE TRANSPORTATION ELEMENT OF THE COMMUNITY PLAN AND WILL IMPROVE TRAFFIC CIRCULATION FOR THE DEVELOPING AREAS OF THE COMMUNITY. (PROJECT KM-20 IN 1996 FINANCING PLAN)

SCHEDULE: COMPLETED

RELATIONSHIP TO GENERAL AND COMMUNITY PLANS: THIS PROJECT IS CONSISTENT WITH THE KEARNY MESA COMMUNITY PLAN AND THE CITY'S GENERAL PLAN GUIDELINES.

COMPLETED

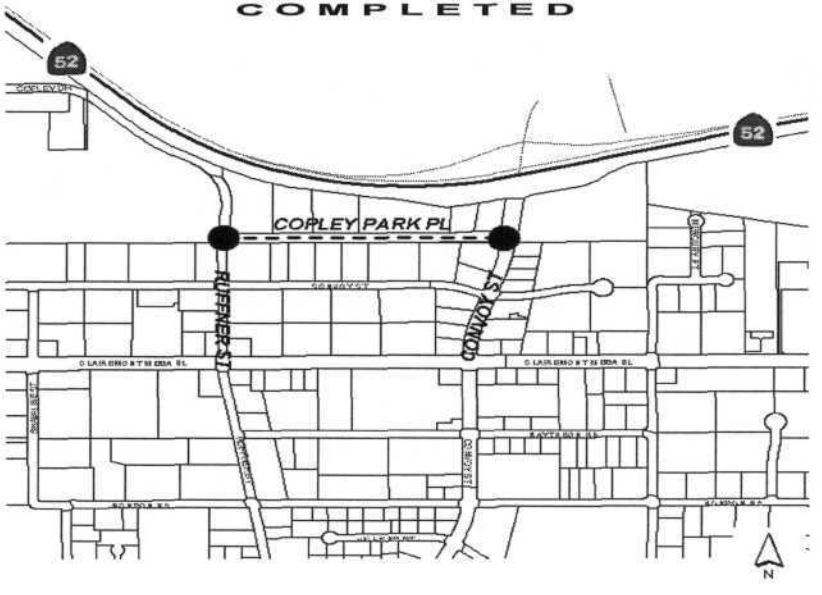

CITY OF SAN DIEGO
FACILITIES FINANCING PROGRAM

PROJECT: KM-T16

COUNCIL DISTRICT: 6
COMMUNITY: KEARNY MESA

TITLE: SOUTHBOUND I-15 AUXILIARY LANE

DEPARTMENT: TRANSPORTATION

FUNDING:	SOURCE	EXPEN/ENCUM	CONT APPROP	FY 2002	FY 2003	FY 2004	FY 2005	FY 2006	FY 2007
5,992,000	CALTRANS								
608,000	SUBDIVIDER								
6,600,000	**TOTAL**	0	0	0	0	0	0	0	0

DESCRIPTION: CONSTRUCT AN ADDITIONAL AUXILIARY LANE ON SOUTHBOUND INTERSTATE 15, BETWEEN THE MURPHY CANYON ROAD ENTRANCE RAMP AND THE FRIARS ROAD EXIT RAMP.

JUSTIFICATION: THIS NEW AUXILIARY LANE IS NECESSARY TO ACCOMMODATE NEW TRAFFIC. (PROJECT KM-29 IN 1996 FINANCING PLAN)

SCHEDULE: DESIGN AND CONSTRUCTION BY DEVELOPER WILL BE COMPLETED IN PHASES. EXPANDED SCOPE WILL BE DESIGNED AND CONSTRUCTED BY CALTRANS.

RELATIONSHIP TO GENERAL AND COMMUNITY PLANS: THIS PROJECT IS CONSISTENT WITH THE KEARNY MESA COMMUNITY PLAN AND THE CITY'S GENERAL PLAN GUIDELINES.

CIP NO: 52-705.0

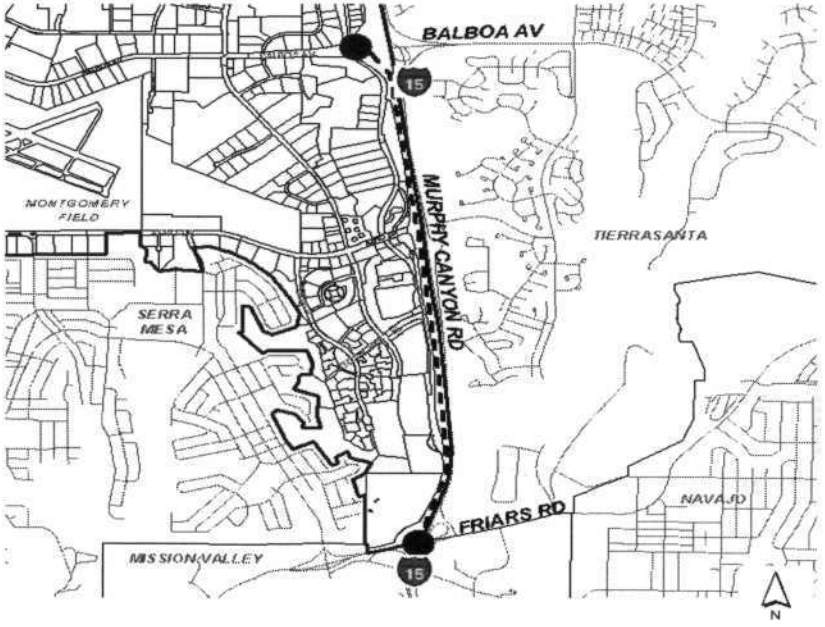

CITY OF SAN DIEGO
FACILITIES FINANCING PROGRAM

PROJECT: KM-T17

COUNCIL DISTRICT: 6
COMMUNITY: KEARNY MESA

TITLE: AERO DRIVE BIKE PATH - CONVOY STREET TO KEARNY VILLA ROAD

DEPARTMENT: TRANSPORTATION

FUNDING:	SOURCE	EXPEN/ENCUM	CONT APPROP	FY 2002	FY 2003	FY 2004	FY 2005	FY 2006	FY 2007
12,500	UNIDENTIFIED								
12,500	**TOTAL**	0	0	0	0	0	0	0	0

DESCRIPTION: THIS PROJECT WOULD CLOSE A GAP IN THE REGIONAL BIKEWAY NETWORK AND PROVIDE CONNECTIVITY BY EXTENDING THE LANES ON AERO DRIVE TO THE STREET'S WESTERN LIMIT APPROXIMATELY 1/4 MILE TO CONVOY STREET.

JUSTIFICATION: THIS PROJECT WOULD PROVIDE IMPROVED ACCESS TO THE CONVOY STREET COMMERCIAL DISTRICT IN THE COMMUNITY OF KEARNY MESA. (PROJECT KM-46 IN 1996 FINANCING PLAN)

SCHEDULE: PRELIMINARY DESIGN IS SCHEDULED WHEN FUNDING HAS BEEN IDENTIFIED.
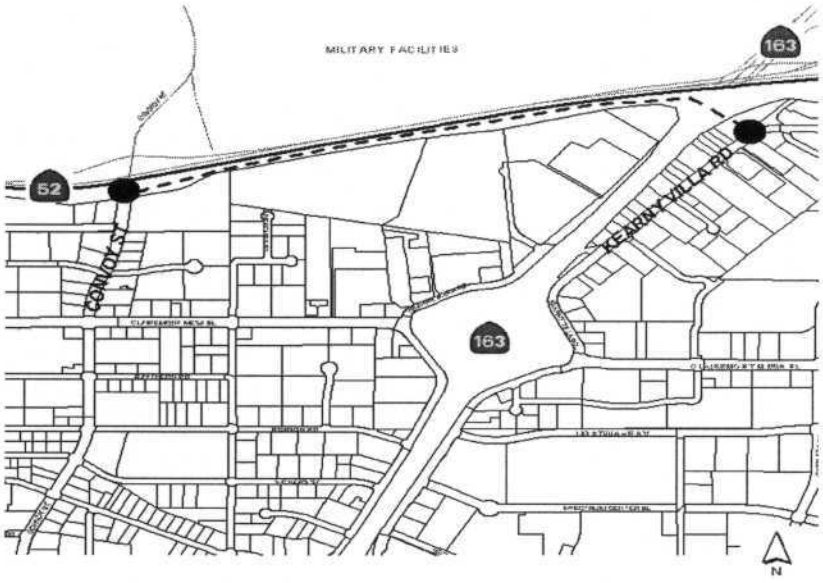
RELATIONSHIP TO GENERAL AND COMMUNITY PLANS: THIS PROJECT IS CONSISTENT WITH THE KEARNY MESA COMMUNITY PLAN AND THE CITY'S GENERAL PLAN GUIDELINES.