CITY OF SAN DIEGO
FACILITIES FINANCING PROGRAM

TITLE: **COMMERCIAL LOOP**
(FORMERLY PROJECT 9)

PROJECT: T-9

DEPARTMENT: ENGINEERING & CAPITAL PROJECTS
CIP or JO #: N/A

COUNCIL DISTRICT: 5
COMMUNITY PLAN: SS

DESCRIPTION:

THIS PROJECT PROVIDED FOR THE CONSTRUCTION OF A COMMERCIAL LOOP LOCATED IN THE NORTHEAST QUADRANT OF THE SABRE SPRINGS PARKWAY AND POWAY ROAD INTERSECTION. THE DESIGN WAS FOR A TWO LANE LOCAL APPROXIMATELY 2,400 FEET IN LENGTH.

SCHEDULE:

THIS PROJECT WAS DELETED.

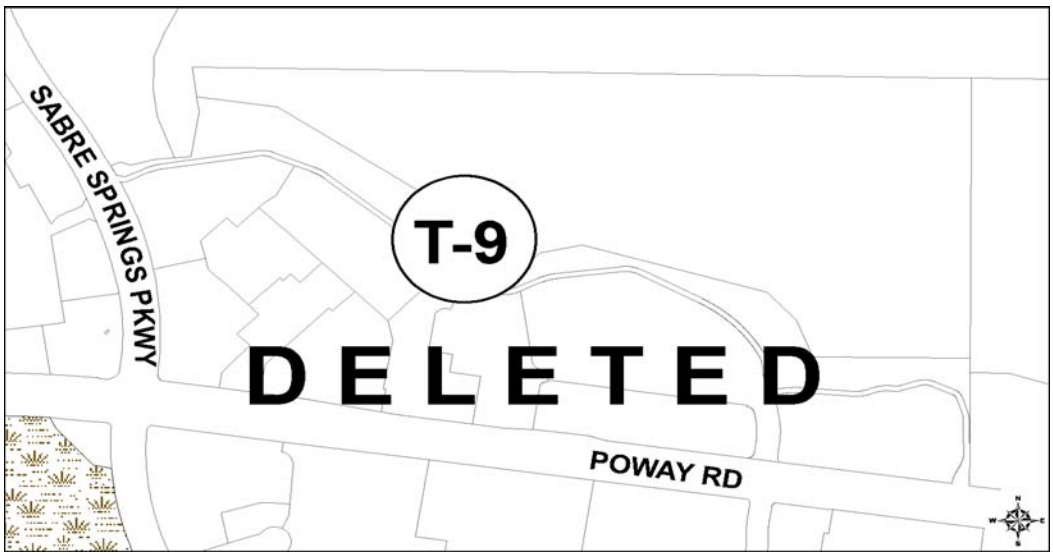

CITY OF SAN DIEGO
FACILITIES FINANCING PROGRAM

TITLE: **SABRE SPRINGS PKWY - WESTERN SECTION (EAST-WEST CONNECTOR) (FORMERLY PROJECT 10)**

PROJECT: T-10

DEPARTMENT: ENGINEERING & CAPITAL PROJECTS — COUNCIL DISTRICT: 5

CIP or JO #: N/A — COMMUNITY PLAN: SS

DESCRIPTION:

THIS PROJECT PROVIDED FOR THE CONSTRUCTION OF THE WESTERN SECTION OF SABRE SPRINGS PARKWAY (EAST-WEST CONNECTOR) FROM POWAY ROAD TO THE INTERSECTION WITH THE WESTERN MOST COLLECTOR (CREEKVIEW DR.). THE DESIGN CALLED FOR A TWO LANE COLLECTOR (40/60), APPROXIMATELY 2,000 FEET IN LENGTH, WIDENING TO A FOUR LANE COLLECTOR (92/92) AS IT APPROACHES POWAY ROAD.

JUSTIFICATION:

THE PROJECT WAS REQUIRED BY AND IN CONFORMANCE WITH THE SABRE SPRINGS COMMUNITY PLAN TRANSPORTATION ELEMENT AND PHASING PROGRAM.

SCHEDULE:

THE WESTERLY HALF OF THIS ROADWAY WAS CONSTRUCTED IN FY 1990. THE REMAINDER WAS COMPLETED IN FY 1996.

FUNDING:

DEV/SUBD $2,300,000

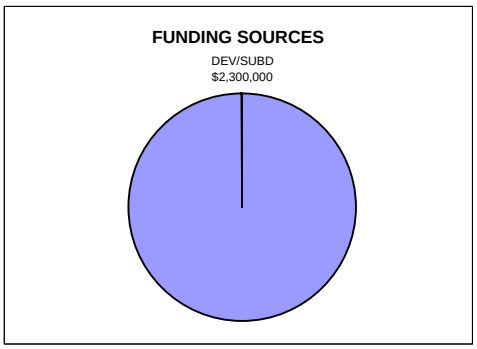

CITY OF SAN DIEGO
FACILITIES FINANCING PROGRAM

TITLE: **SABRE SPRINGS PKWY - MIDDLE SECTION (EAST-WEST CONNECTOR) (FORMERLY PROJECT 11)**

PROJECT: T-11

DEPARTMENT: ENGINEERING & CAPITAL PROJECTS
CIP or JO #: N/A

COUNCIL DISTRICT: 5
COMMUNITY PLAN: SS

DESCRIPTION:

THIS PROJECT PROVIDED FOR THE CONSTRUCTION OF THE CENTER SECTION OF SABRE SPRINGS PARKWAY (EAST-WEST CONNECTOR) FROM ITS INTERSECTION WITH THE WESTERN MOST COLLECTOR (CREEKVIEW DR.) TO THE INTERSECTION WITH THE WESTERN BRANCH OF THE SOUTHEAST COLLECTOR LOOP (SPRINGBROOK DR.). THE DESIGN CALLED FOR A TWO LANE COLLECTOR (40/60), APPROXIMATELY 3,200 FEET IN LENGTH.

JUSTIFICATION:

THE PROJECT WAS REQUIRED BY AND IN CONFORMANCE WITH THE SABRE SPRINGS COMMUNITY PLAN TRANSPORTATION ELEMENT AND PHASING PROGRAM.

SCHEDULE:

PROJECT WAS COMPLETED IN FY 1997.

FUNDING:

DEV/SUBD $2,800,000

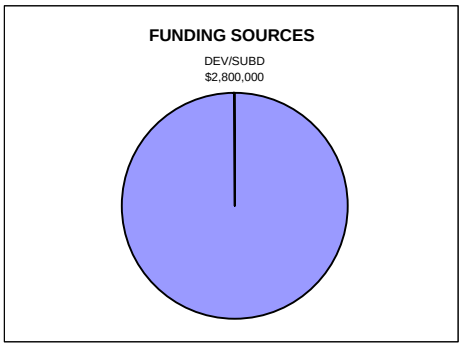

CITY OF SAN DIEGO
FACILITIES FINANCING PROGRAM

TITLE: **SABRE SPRINGS PKWY - EASTERN SECTION (EAST-WEST CONNECTOR) (FORMERLY PROJECT 12)**

PROJECT: T-12

DEPARTMENT: ENGINEERING & CAPITAL PROJECTS — COUNCIL DISTRICT: 5

CIP or JO #: N/A — COMMUNITY PLAN: SS

DESCRIPTION:

THIS PROJECT PROVIDED FOR THE CONSTRUCTION OF THE EASTERN SECTION OF SABRE SPRINGS PARKWAY FROM ITS INTERSECTION WITH THE WESTERN BRANCH OF THE SOUTHEAST COLLECTOR LOOP (SPRINGBROOK DR.) TO THE INTERSECTION WITH THE EASTERN BRANCH (SPRINGHURST DR.). THE DESIGN CALLED FOR A TWO LANE COLLECTOR (40/60), APPROXIMATELY 3,700 FEET IN LENGTH.

JUSTIFICATION:

THE PROJECT WAS REQUIRED BY AND IN CONFORMANCE WITH THE SABRE SPRINGS COMMUNITY PLAN TRANSPORTATION ELEMENT AND PHASING PROGRAM.

SCHEDULE:

THE RIGHT-OF-WAY WAS CONVEYED TO THE CITY IN FY 1989. PROJECT WAS COMPLETED IN FY 1997.

FUNDING:

DEV/SUBD $2,225,000

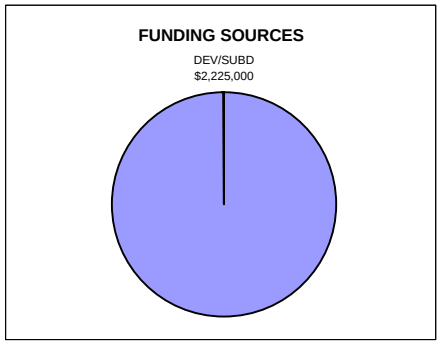

CITY OF SAN DIEGO
FACILITIES FINANCING PROGRAM

TITLE: **SOUTHEAST RESIDENTIAL COLLECTOR LOOP - NORTHERN PORTION OF WESTERN BRANCH (SPRINGBROOK DRIVE) - FORMERLY PROJECT 13**

PROJECT: T-13

DEPARTMENT: ENGINEERING & CAPITAL PROJECTS — COUNCIL DISTRICT: 5

CIP or JO #: N/A — COMMUNITY PLAN: SS

DESCRIPTION:

THIS PROJECT PROVIDED FOR THE CONSTRUCTION OF THE NORTHERN MOST SECTION OF THE WESTERN BRANCH OF THE SOUTHEAST COLLECTOR (SPRINGBROOK DR.) FROM SABRE SPRINGS PARKWAY TO POWAY ROAD. THE DESIGN CALLED FOR A FOUR LANE COLLECTOR (72/92), APPROXIMATELY 900 FEET IN LENGTH.

JUSTIFICATION:

THIS PROJECT WAS REQUIRED BY AND IN CONFORMANCE WITH THE SABRE SPRINGS COMMUNITY PLAN TRANSPORTATION ELEMENT.

SCHEDULE:

PROJECT WAS COMPLETED IN FY 1997.

FUNDING:

DEV/SUBD $1,380,000

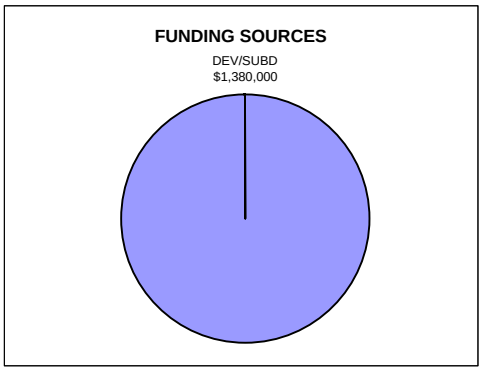

CITY OF SAN DIEGO
FACILITIES FINANCING PROGRAM

TITLE: **SOUTHEAST RESIDENTIAL COLLECTOR LOOP-EASTERN BRANCH (SPRINGHURST DR) (FORMERLY PROJECT 14)**

PROJECT: T-14

DEPARTMENT: ENGINEERING & CAPITAL PROJECTS — COUNCIL DISTRICT: 5

CIP or JO #: N/A — COMMUNITY PLAN: SS

DESCRIPTION:

THIS PROJECT PROVIDED FOR THE CONSTRUCTION OF THE EASTERN BRANCH OF THE SOUTHEAST COLLECTOR LOOP (SPRINGHURST DR.) FROM THE INTERSECTION WITH THE WEST BRANCH OF THE SOUTHEAST COLLECTOR LOOP (SPRINGBROOK DR.) TO POWAY ROAD. THE DESIGN CALLED FOR A FOUR LANE COLLECTOR (64/84) NORTHERLY OF SABRE SPRINGS PARKWAY, AND A TWO LANE COLLECTOR (40/60) FOR THE BALANCE OF THE ALIGNMENT. THE OVERALL ROADWAY IS APPROXIMATELY 4,700 FEET IN LENGTH.

JUSTIFICATION:

THE PROJECT WAS REQUIRED BY AND IN CONFORMANCE WITH THE SABRE SPRINGS COMMUNITY PLAN TRANSPORTATION ELEMENT. THE PROJECT WAS REQUIRED TO BE COMPLETED WITH THE DEVELOPMENT OF PHASE 4.

SCHEDULE:

CONSTRUCTION WAS COMPLETED AS FOLLOWS:

FY 1990 - 900 L.F.	FY 1993 - 800 L.F.
FY 1992 - 2,200 L.F.	FY 1997 - 800 L.F.

FUNDING:

DEV/SUBD $5,850,000

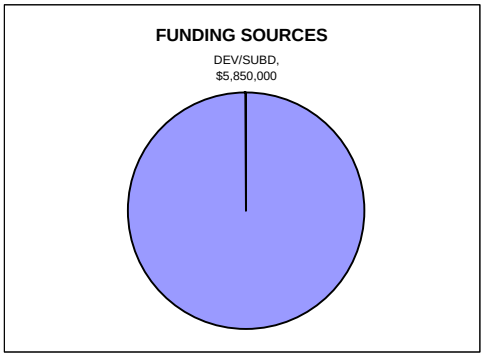

CITY OF SAN DIEGO
FACILITIES FINANCING PROGRAM

TITLE: **SOUTHEAST RESIDENTIAL COLLECTOR LOOP - SOUTHERN PORTION OF WESTERN BRANCH (SPRINGBROOK DRIVE) - FORMERLY PROJECT 15**

PROJECT: T-15

DEPARTMENT: ENGINEERING & CAPITAL PROJECTS — COUNCIL DISTRICT: 5

CIP or JO #: N/A — COMMUNITY PLAN: SS

DESCRIPTION:

THIS PROJECT PROVIDED FOR THE CONSTRUCTION OF THE SOUTHERN SECTION OF THE WESTERN BRANCH OF THE SOUTHEAST COLLECTOR LOOP (SPRINGBROOK DR.), FROM SABRE SPRINGS PARKWAY TO THE INTERSECTION WITH THE EASTERN BRANCH (SPRINGHURST DR.) . THE DESIGN CALLED FOR A TWO LANE COLLECTOR (40/60), APPROXIMATELY 4,400 FEET IN LENGTH.

JUSTIFICATION:

THE PROJECT WAS REQUIRED BY AND IN CONFORMANCE WITH THE SABRE SPRINGS COMMUNITY PLAN TRANSPORTATION ELEMENT AND PHASING PROGRAM. THE PROJECT WAS REQUIRED TO BE COMPLETED WITH THE DEVELOPMENT OF PHASE 5.

SCHEDULE:

CONSTRUCTION WAS COMPLETED AS FOLLOWS:

FY 1996 - 2,000 L.F.
FY 1997 - 2,400 L.F.

FUNDING:

DEV/SUBD $5,200,000

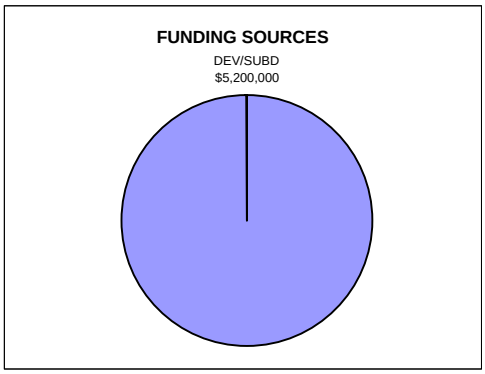

CITY OF SAN DIEGO
FACILITIES FINANCING PROGRAM

TITLE: **RESIDENTIAL LOOP "A" - SABRE HILL DRIVE (FORMERLY PROJECT 16)**

PROJECT: T-16

DEPARTMENT: ENGINEERING & CAPITAL PROJECTS
CIP or JO #: N/A

COUNCIL DISTRICT: 5
COMMUNITY PLAN: SS

DESCRIPTION:

THIS PROJECT PROVIDED FOR THE CONSTRUCTION OF A RESIDENTIAL COLLECTOR STREET (SABRE HILL DRIVE) IN THE WESTERN PART OF THE COMMUNITY, TAKING ACCESS FROM EVENING CREEK DRIVE SOUTH. THE DESIGN CALLED FOR A TWO LANE RESIDENTIAL COLLECTOR STREET (40/60), APPROXIMATELY 4,400 FEET IN LENGTH.

JUSTIFICATION:

THE PROJECT WAS REQUIRED BY AND IN CONFORMANCE WITH THE SABRE SPRINGS COMMUNITY PLAN TRANSPORTATION ELEMENT.

SCHEDULE:

PROJECT WAS COMPLETED IN FY 1996.

FUNDING:
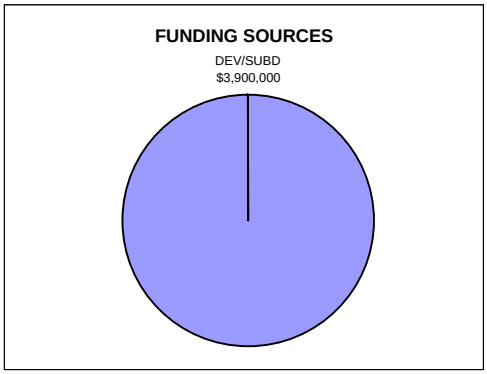
DEV/SUBD $3,900,000