


City of San Diego General Plan

Public Hearing Draft
September 2007



City Planning and Community Investment Department
www.sandiego.gov

Jerry Sanders
Mayor



THE CITY OF SAN DIEGO

This information is available in alternative formats upon request.




Printed on recycled paper.



TABLE OF CONTENTS

INTRODUCTION	i
San Diego's Planning History	i
A New General Plan	ii
STRATEGIC FRAMEWORK.....	SF-1
Role and Purpose of the General Plan.....	SF-1
City of Villages Strategy	SF-2
Regional Planning/Inter-Jurisdictional Coordination	SF-3
Guiding Principles.....	SF-4
Element Summaries	SF-5
Land Use and Community Plan Element.....	SF-5
Mobility Element	SF-7
Urban Design Element.....	SF-8
Economic Prosperity Element.....	SF-9
Public Facilities, Services, and Safety Element.....	SF-11
Recreation Element	SF-15
Conservation Element.....	SF-17
Historic Preservation Element	SF-19
Noise Element.....	SF-20
Housing Element.....	SF-20
Implementation	SF-21
LAND USE AND COMMUNITY PLANNING ELEMENT.....	LU-3
A. City of Villages Strategy.....	LU-6
B. General Plan Land Use Categories	LU-11
C. Community Planning.....	LU-20
D. Plan Amendment Process.....	LU-25
E. Planning For Coastal Resources	LU-29
F. Consistency.....	LU-30
G. Airport Land Use Compatibility	LU-31
H. Balanced Communities and Equitable Development	LU-35
I. Environmental Justice	LU-38
J. Proposition 'A' – The Managed Growth Initiative (1985)	LU-41
K. Annexations and Reorganizations.....	LU-44



MOBILITY ELEMENTME-3


- A. Walkable Communities..... ME-6
- B. Transit First ME-16
- C. Street and Freeway System ME-20
- D. Intelligent Transportation Systems ME-32
- E. Transportation Demand Management ME-34
- F. Bicycling..... ME-37
- G. Parking Management ME-39
- H. Airports ME-42
- I. Passenger Rail..... ME-47
- J. Goods Movement/Freight..... ME-48
- K. Regional Coordination and Financing ME-52

URBAN DESIGN ELEMENT UD-3

- A. General Urban Design UD-5
- B. Distinctive Neighborhoods and Residential Design UD-16
- C. Mixed-Use Villages and Commercial Areas UD-21
- D. Office and Business Park Development UD-27
- E. Public Spaces and Civic Architecture UD-29
- F. Public Art and Cultural Amenities UD-31

ECONOMIC PROSPERITY ELEMENT EP-3

- A. Industrial Land Use EP-5
- B. Commercial Land Use..... EP-14
- C. Regional and Subregional Employment Areas EP-19
- D. Education and Workforce Development EP-19
- E. Employment Development EP-21
- F. Business Development..... EP-25
- G. Community and Infrastructure Investment EP-27
- H. Military Installations EP-28
- I. Visitor Industries EP-29
- J. International Trade, Maritime Trade, and Border Relations EP-31
- K. Redevelopment..... EP-34
- L. Economic Information, Monitoring, and Strategic Initiatives EP-36



PUBLIC FACILITIES, SERVICES AND SAFETY PF-3

- A. Public Facilities Financing PF-5
- B. Public Facilities and Services Prioritization PF-12
- C. Evaluation of Growth, Facilities, and Services PF-17
- D. Fire-Rescue PF-20
- E. Police PF-25
- F. Wastewater PF-28
- G. Storm Water Infrastructure PF-32
- H. Water Infrastructure PF-34
- I. Waste Management PF-37
- J. Libraries PF-45
- K. Schools PF-47
- L. Information Infrastructure PF-50
- M. Public Utilities PF-52
- N. Regional Facilities PF-56
- O. Healthcare Services and Facilities PF-58
- P. Disaster Preparedness PF-59
- Q. Seismic Safety PF-62

RECREATION ELEMENT RE-3

- A. Recreational Opportunities RE-6
- B. Preservation RE-11
- C. Accessibility RE-13
- D. Joint Use and Cooperative Partnerships RE-15
- E. Open Space Lands and Resource-Based Parks RE-19
- F. Park and Recreation Guidelines RE-22

CONSERVATION ELEMENT CE-3

- A. Climate Change and Sustainable Development CE-7
- B. Open Space and Landform Preservation CE-12
- C. Coastal Resources CE-17
- D. Water Resources Management CE-20
- E. Urban Runoff Management CE-25
- F. Air Quality CE-30
- G. Biological Diversity CE-33
- H. Wetlands CE-34
- I. Sustainable Energy CE-36
- J. Urban Forestry CE-38




Table of Contents

K. Mineral Production CE-41

L. Agricultural Resources..... CE-43

M. Border/International Conservation..... CE-45

N. Environmental Education..... CE-48

NOISE ELEMENT NE-3

A. Noise and Land Use Compatibility NE-6

B. Motor Vehicle Traffic Noise..... NE-10

C. Trolley and Train Noise..... NE-11

D. Aircraft Noise..... NE-12

E. Commercial and Mixed-Use Activity Noise..... NE-16

F. Industrial Activity Noise NE-17

G. Construction, Refuse Vehicles, Parking Lot Sweepers
and Public Activity Noise NE-18

H. Event Noise..... NE-19

I. Typical Noise Attenuation Methods..... NE-20

HISTORIC PRESERVATION ELEMENT HP-3

A. Identification and Preservation of Historical Resources HP-10

B. Historic Preservation, Education, Benefits and Incentives..... HP-14

LIST OF FIGURES

Figure LU-1 – Village Propensity LU-8

Figure LU-2 – General Plan Land Use and Street System Map..... LU-13

Figure LU-3 – Planning Area and Prospective Annexation Areas..... LU-15

Figure LU-4 – Proposition A Lands LU-43

Figure ME-1 – Transit Land Use Connections ME-4

Figure ME-2 – Existing and Proposed Bikeways ME-36

Figure ME-3 – Airport Locations ME-46

Figure ME-4 – Intermodal Freight Facilities..... ME-51

Figure EP-1 – Industrial and Prime Industrial Land..... EP-8

Figure EP-2 – Regional Center and Subregional Employment Areas EP-18

Figure PF-1 – Planning Areas by Financing Type PF-7

Figure PF-2 – CIP Prioritization..... PF-16

Figure PF-3 – Fire and Lifeguard Facilities PF-21




Figure PF-4 – Police Facilities PF-26

Figure PF-5 – Wastewater Facilities PF-30

Figure PF-6 – Library Facilities..... PF-44

Figure PF-7 – School Districts with Schools..... PF-48

Figure PF-8 – Gas and Electric Substations and Transmission Lines PF-54

Figure PF-9 – Geo-technical and Relative Risk Areas PF-64

Figure RE-1 – Community Plan Designated Open Space and Parks Map.....RE-4

Figure RE-2 – Community Planning RegionsRE-23

Figure CE-1 – Steep Slopes and 200 Ft. Contours..... CE-15

Figure CE-2 – Multi-Habitat Planning Area CE-16

Figure CE-3 – Coastal Zone Boundary CE-18

Figure CE-4 – San Diego County Watersheds CE-24

Figure CE-5 – Flood Hazard Areas CE-26

Figure CE-6 – Generalized Mineral Land Classification..... CE-40

APPENDICES – TABLE OF CONTENTS AP-3

Appendix A - Strategic Framework Element.....AP-5


Appendix B - Land Use and Community Planning ElementAP-19

Appendix C - Economic Prosperity ElementAP-31

Appendix D - Conservation ElementAP-41

Appendix E - Historic Preservation Element.....AP-43

GLOSSARY GL-3



ACKNOWLEDGMENTS

MAYOR

Jerry Sanders

CITY COUNCIL

Council President Scott Peters
Councilmember Kevin Faulconer
Councilmember Toni Atkins
Councilmember Tony Young
Councilmember Brian Maienschein
Councilmember Donna Frye
Councilmember Jim Madaffer
Councilmember Ben Hueso

CITY ATTORNEY

Michael Aguirre

PLANNING COMMISSION

Barry J. Schultz, Chairperson
Kathleen Garcia, Vice Chairperson
Robert Griswold
Eric Naslund
Gil Ontai
Dennis Otsuji
Michael Smiley


CITY PLANNING AND COMMUNITY INVESTMENT DEPARTMENT (CPCI)

William Anderson, FAICP, Director
Betsy McCullough, AICP, Assistant to Director
Garry Papers, AIA, Deputy Director
Mary Wright, AICP, Deputy Director

GENERAL PLAN STAFF

Nancy Bragado, General Plan Program Manager
Marco Camacho, Supervising Management Analyst
Jean Cameron, Senior Planner
Melissa Devine, Associate Planner
Cecilia Gallardo, AICP, Program Manager
Tait Galloway, Senior Planner

Maureen Gardiner, P.E., Associate Traffic Engineer
Sara Lyons, Associate Planner
Marlon Pangilinan, Senior Planner
Michael Prinz, Planning Intern
Cathy Winterrowd, Senior Planner



GRAPHIC DESIGN AND MAPS

Jan Atha, Principal Engineering Aide
Rick Brown, Graphic Designer
Mike Klein, Information Systems Analyst II

SUPPORT STAFF

Shirley Atencio, Administrative Aide II
Jacqueline Dominguez, Clerical Assistant II
Anne Havin, Word Processing Operator
Nancee Thomas, Proofreader

CONTRIBUTING STAFF

CPCI

Charlene Gabriel, Facilities Financing
Russell Gibbon, Economic Development
Howard Greenstein, Park Planning
Samir Hajjiri, P.E., Transportation Planning
Jeff Harkness, Park Planning
Melanie Johnson, Multiple Species Conservation Program
Jeanne Krosch, Multiple Species Conservation Program
Linda Marabian, P.E., Transportation Planning
Kelley Saunders, Historical Resources
Deborah Sharpe, Park Planning
Michele St. Bernard, Redevelopment

DEVELOPMENT SERVICES DEPARTMENT

Kelly Broughton
Dan Joyce
Werner Landry
Amanda Lee Robert Manis
Anna McPherson

COMMISSION FOR ARTS AND CULTURE

Victoria L. Hamilton
Dana Springs

ENVIRONMENTAL SERVICES DEPARTMENT

Tom Blair
Linda Pratt
Lisa Wood

FIRE-RESCUE DEPARTMENT

Tracy Jarman

HOMELAND SECURITY DEPARTMENT

Donna Faller

LIBRARY DEPARTMENT

Mary Ann Tilotta

METROPOLITAN WASTEWATER DEPARTMENT

Joe Harris
Andrew Kleis
Michael Scahill
Chris Zirkle

PARK AND RECREATION DEPARTMENT

Joshua Garcia
Stacey LoMedico

SAN DIEGO POLICE DEPARTMENT

Marta Williams

WATER DEPARTMENT


George Adrian
Jeffery Pasek
Leonard Wilson

OTHER CONTRIBUTORS

Anthony J. Lettieri, FAICP
Dennis Ryan, Formatting Editor
Andy Spurlock, President Spurlock Poirier Landscape Architects

FORMER CPCI STAFF

Raynard Abalos
Patsy Chow
Coleen Clementson
Jennifer Duval
S. Gail Goldberg
Keith Greer
Gary Halbert
Diane Kane
Bill Levin



Acknowledgments

Monica Munoz
Randy Rodriguez
Anna Shepherd
Noah Stewart
John Wilhoit

FORMER CITY STAFF

Marcela Escobar-Eck, Development Services
Department
Richard Leja, Engineering and Capital Projects
Department
Sam Oates, Fire-Rescue Department
April Penera, Park and Recreation Department

FORMER PLANNING COMMISSIONERS

William Anderson
Bruce Brown
Carolyn Chase
Anthony J. Lettieri
Mark Steele

PARTICIPATING BOARDS AND COMMISSIONS

Commission for Arts and Culture
Community Forest Advisory Board
Historical Resources Board
Housing Commission
Park and Recreation Board
Redevelopment Project Area Committee Chairs
San Diego Housing Commission
Science and Technology Commission
Senior Affairs Advisory Board
Small Business Advisory Board
Wetlands Advisory Board

COMMUNITY PLANNERS COMMITTEE (CPC)


COMMUNITY PLANNERS COMMITTEE GENERAL

PLAN SUBCOMMITTEE

Leo Wilson, CPC and Subcommittee Chair
Steve Laub, Former CPC Chair
Lee Campbell
Cynthia Conger
Eric Germain
Buzz Gibbs
Kathy Mateer
Lee Rittiner
Patricia Shields
Jim Varnadore

COMMUNITY PLANNING GROUPS

Carmel Mountain Ranch Community Council
Carmel Valley Community Planning Board
Centre City Advisory Committee
City Heights Area Planning Committee
Clairemont Mesa Planning Committee
College Area Community Council
Del Mar Mesa Community Planning Board
Eastern Area Planning Committee
Encanto Neighborhoods Community Planning Group
Greater Golden Hill Planning Committee
Greater North Park Planning Committee
Kearny Mesa Community Planning Group
Kensington-Talmadge Planning Committee
La Jolla Community Planning Association
Linda Vista Community Planning Committee
Midway Community Planning Advisory Committee
Mira Mesa Community Planning Group
Miramar Ranch North Planning Committee
Mission Beach Precise Planning Board
Mission Valley Unified Planning Organization
Navajo Community Planners Inc.
Normal Heights Community Planning Committee
Ocean Beach Planning Board
Old Town Community Planning Committee
Otay Mesa – Nestor Planning Committee
Otay Mesa Planning Committee
Pacific Beach Community Planning Committee
Rancho Penasquitos Planning Board
Sabre Springs Planning Group
Peninsula Community Planning Board
Rancho Bernardo Community Planning Board
San Pasqual – Lake Hodges Planning Group
San Ysidro Planning and Development Group
Scripps Ranch Community Planning Group
Serra Mesa Planning Group
Skyline – Paradise Hills Planning Committee
Southeastern San Diego Planning Committee
Tierrasanta Community Council
Torrey Hills Community Planning Board
Torrey Pines Community Planning Group
University Community Planning Group
Uptown Planners



STAKEHOLDERS

- Air Pollution Control District
- Association of Environmental Professionals
- Bicycle Coalition
- Building Industry Association
- Burnham Real Estate
- BID Council
- BioCom
- California Air Resources Board
- California Department of Transportation
- Center on Policy Initiatives
- Citizens Coordinate for Century 3
- Community Forest Advisory Board
- Community Parking Districts
- Community Planners Advisory Committee on Transportation
- Council of Design Professionals
- Dow Chemical Company
- Economic Research Associates
- Endangered Habitats League
- Environmental Health Coalition Gen-Probe
- Industrial Environmental Association
- Kiwanis Club of Old San Diego
- Kyocera
- Land Development Code Monitoring Team
- Land Use and Housing Committee's Technical Advisory Committee
- Ligand Pharmaceuticals
- Manager's Parking Task Force
- Metropolitan Transit System
- National Association of Industrial and Office Properties
- New School of Architecture & Design
- Otay Mesa Chamber of Commerce
- Otay Mesa Community Planning Coalition
- Otay Mesa Community Planning Commission
- Park and Recreation Board
- Pedestrian Master Plan Working Group
- Qualcomm
- Redevelopment Project Area Committee Chairs
- San Diego Association of Governments
- San Diego Association of Realtors
- San Diego Regional Chamber of Commerce
- San Diego Community College District
- San Diego County Air Pollution Control District
- San Diego County Department of Environmental Health
- San Diego Highway Development Association
- San Diego Housing Commission
- San Diego Housing Federation
- San Diego Labor Council
- San Diego Organizing Project
- San Diego Port Tenants Association
- San Diego Regional Economic Development Corporation
- San Diego Unified Port District
- San Diego Unified School District
- San Diego Workforce Partnership
- San Diego Working Waterfront
- Save Our Heritage Organisation
- Science and Technology Commission
- Sierra Club
- Small Business Advisory Board
- Society of American Military Engineers
- Society of Architecture and Engineering
- Solar Turbines
- University Community Planning Group
- Uptown Partnership
- Urban Council
- United States Green Building Council
- United States Marine Corps
- United States Navy
- Walk San Diego