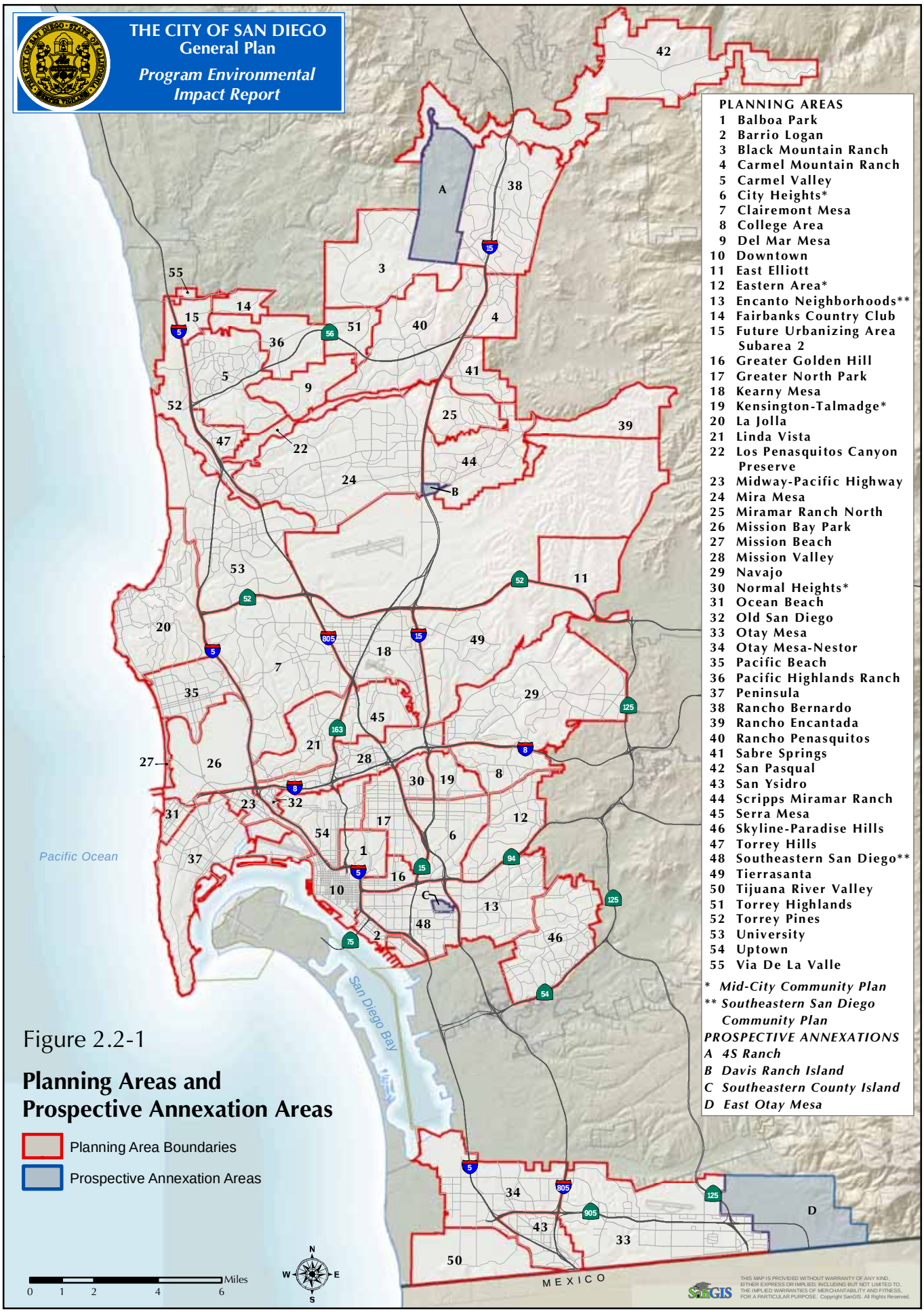

Figure 2.2-1

Planning Areas and Prospective Annexation Areas

Planning Area Boundaries

Prospective Annexation Areas

Map Document: (L:\GIS\PGIS\General_Plan\EIR\EIR_Maps\MXDs\2.2-1 Planning Areas.mxd)
5/1/2007 -- 10:17:44 AM

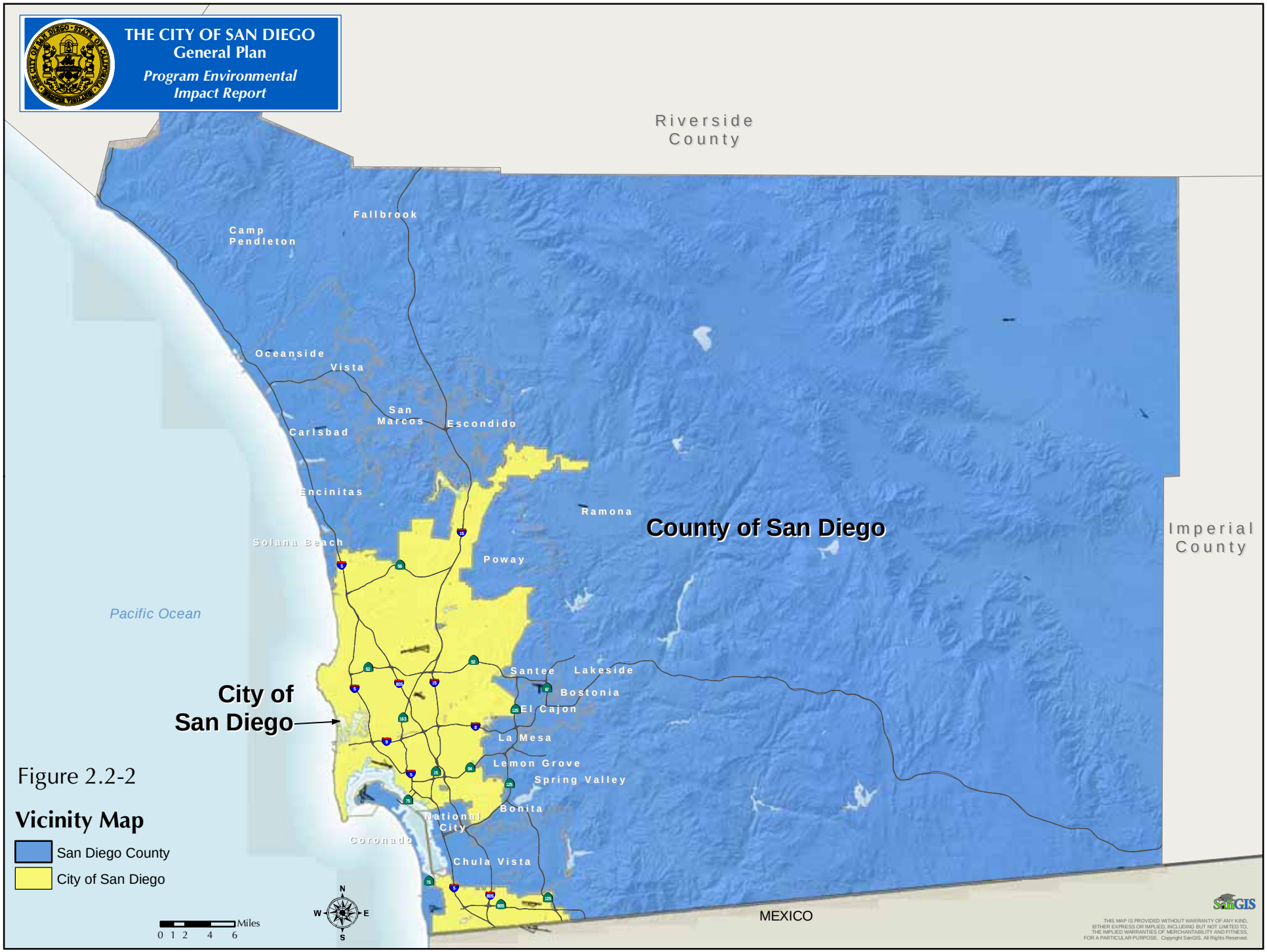

Map Document: (L:\GIS\PGIS\General_Plan\EIR\EIR_Maps\MXDs\2.2-2 Vicinity Map.mxd)
5/1/2007 -- 10:42:53 AM

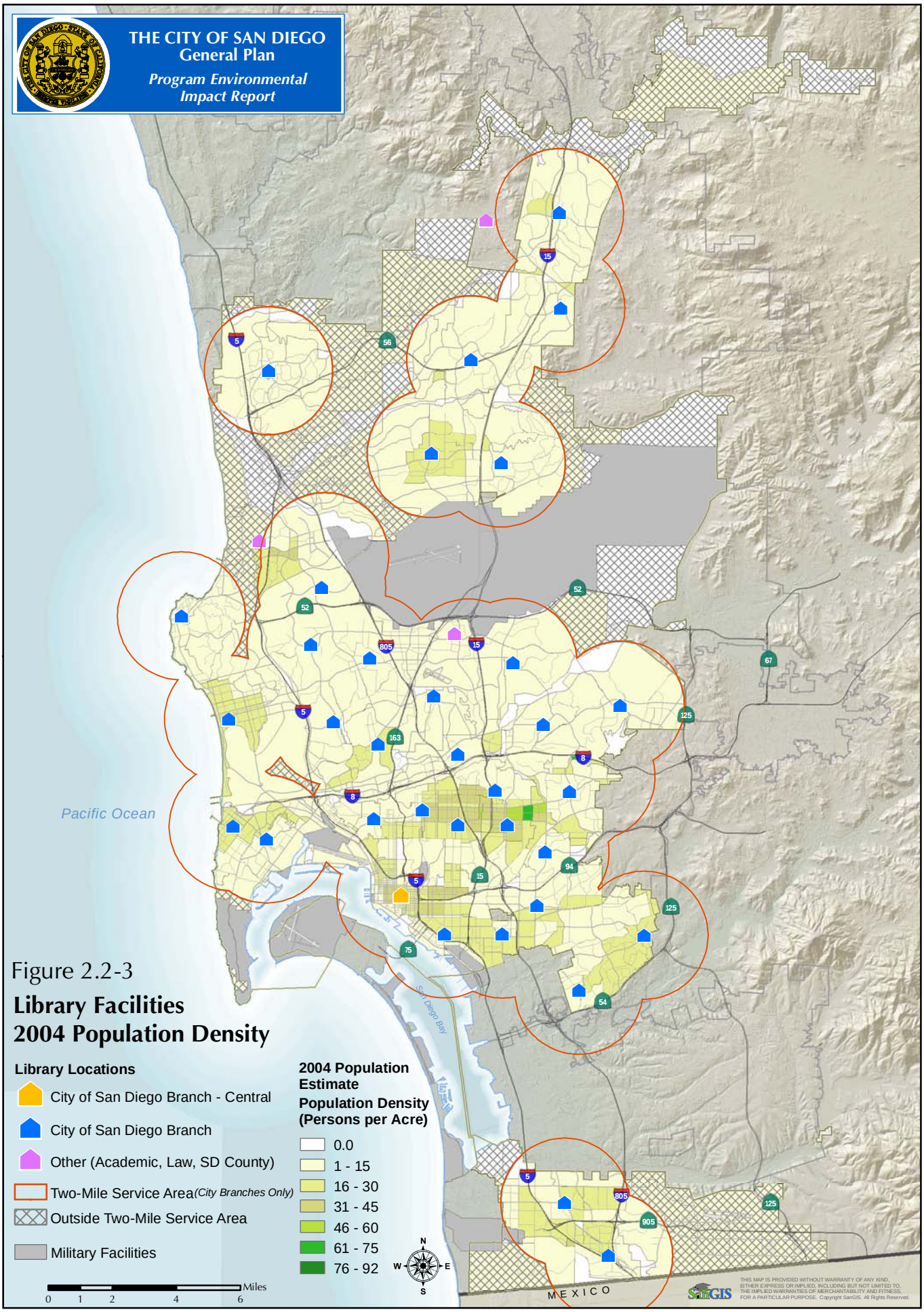

Figure 2.2-3

Library Facilities
2004 Population Density

Map Document: (L:\GIS\PGIS\General_Plan\EIR\EIR_Maps\MXDs\2.2-3 Library Facilities 2004 Population Density.mxd)
5/1/2007 -- 10:37:39 AM

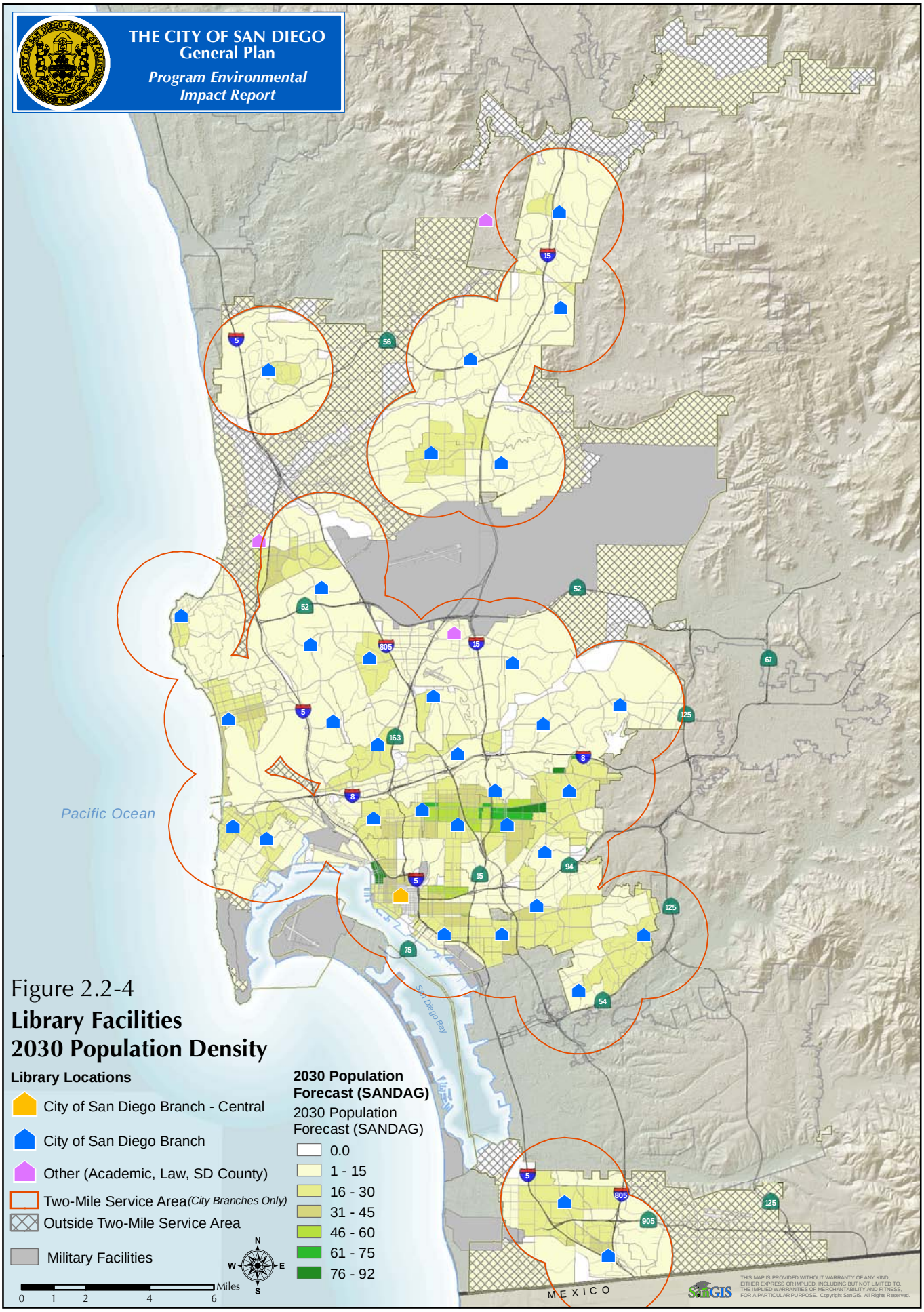

Figure 2.2-4
Library Facilities
2030 Population Density

Map Document: (L:\GIS\PGIS\General_Plan\EIR\EIR_Maps\MXDs\2.2-4 Library Facilities 2030 Population Density.mxd)
5/1/2007 -- 10:39:46 AM

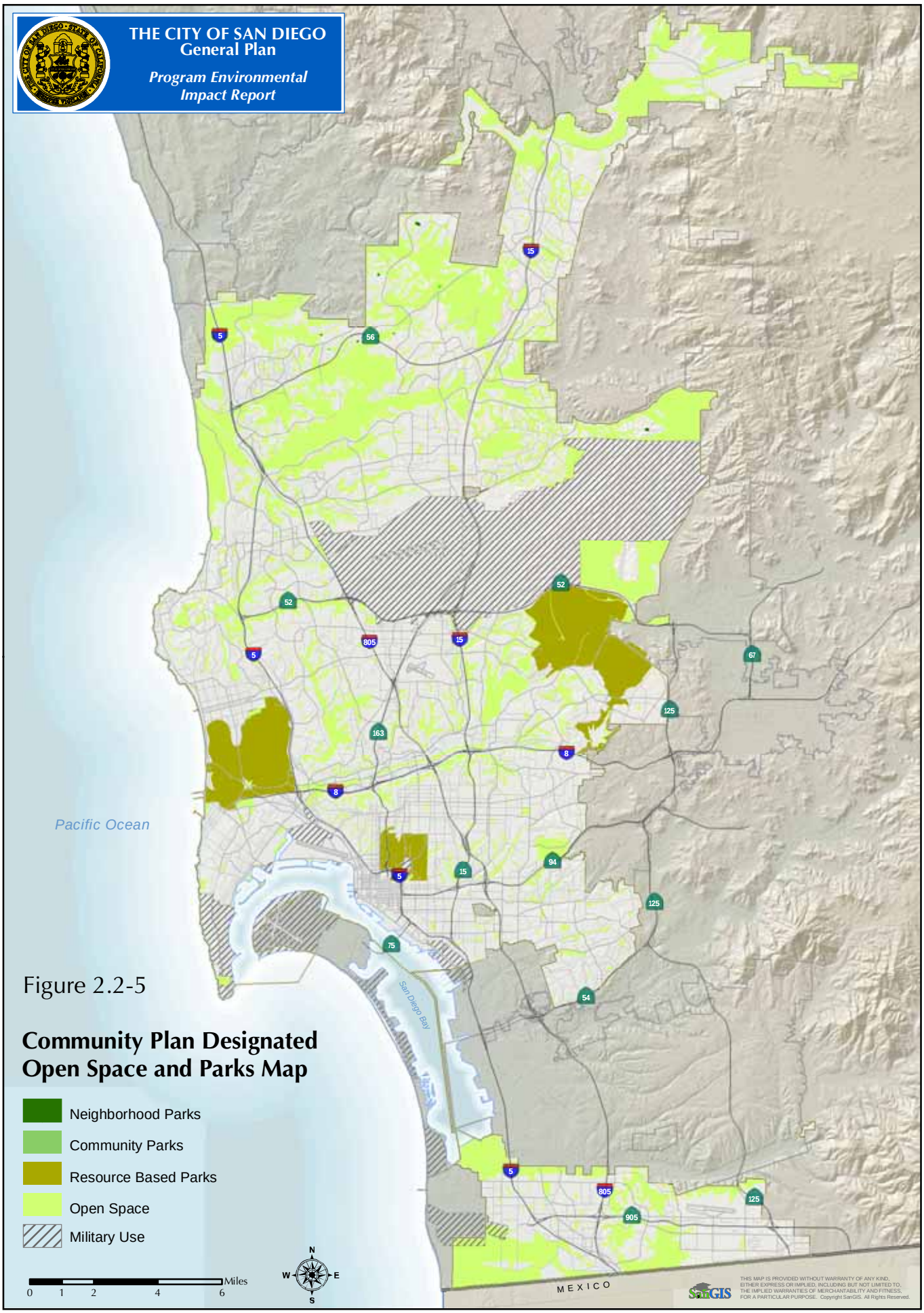

Figure 2.2-5

Community Plan Designated Open Space and Parks Map

Map Document: (L:\GIS\PGIS\General_Plan\EIR\EIR_Maps\MXDs\2.2-5 Community Plan Designated Open Space & Parks Map.mxd)
5/1/2007 -- 10:19:07 AM