


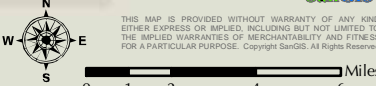


THE CITY OF SAN DIEGO
General Plan
Program Environmental
Impact Report



Figure 3.14-1
Wastewater Facilities

- Facility Proposed or Under Construction
 - Facility Existing
 - Pipelines Proposed
 - Pipelines Existing
 - City of San Diego Metro System
 - Metro Wastewater Participating Agency
- Key: WRP - Water Reclamation Plant
 Source: City of San Diego, Metropolitan Wastewater Department


THIS MAP IS PROVIDED WITHOUT WARRANTY OF ANY KIND, EITHER EXPRESS OR IMPLIED, INCLUDING BUT NOT LIMITED TO, THE IMPLIED WARRANTIES OF MERCHANTABILITY AND FITNESS, FOR A PARTICULAR PURPOSE. Copyright SanGIS. All Rights Reserved.


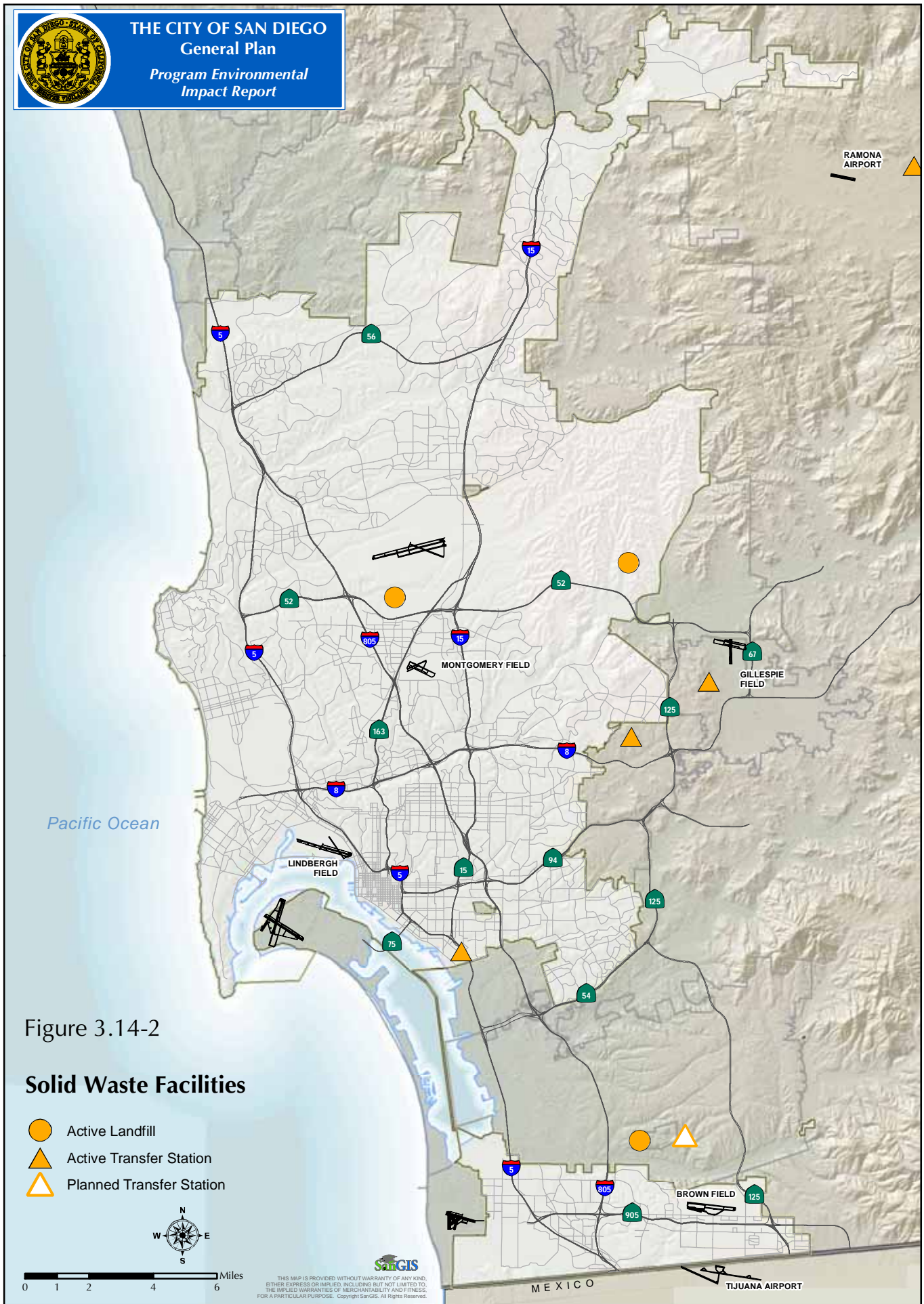





Figure 3.14-2

Solid Waste Facilities

-  Active Landfill
-  Active Transfer Station
-  Planned Transfer Station



0 1 2 4 6 Miles

SanGIS
THIS MAP IS PROVIDED WITHOUT WARRANTY OF ANY KIND, EITHER EXPRESS OR IMPLIED, INCLUDING BUT NOT LIMITED TO, THE IMPLIED WARRANTIES OF MERCHANTABILITY AND FITNESS, FOR A PARTICULAR PURPOSE. Copyright SanGIS. All Rights Reserved.



THE CITY OF SAN DIEGO
General Plan
Program Environmental
Impact Report

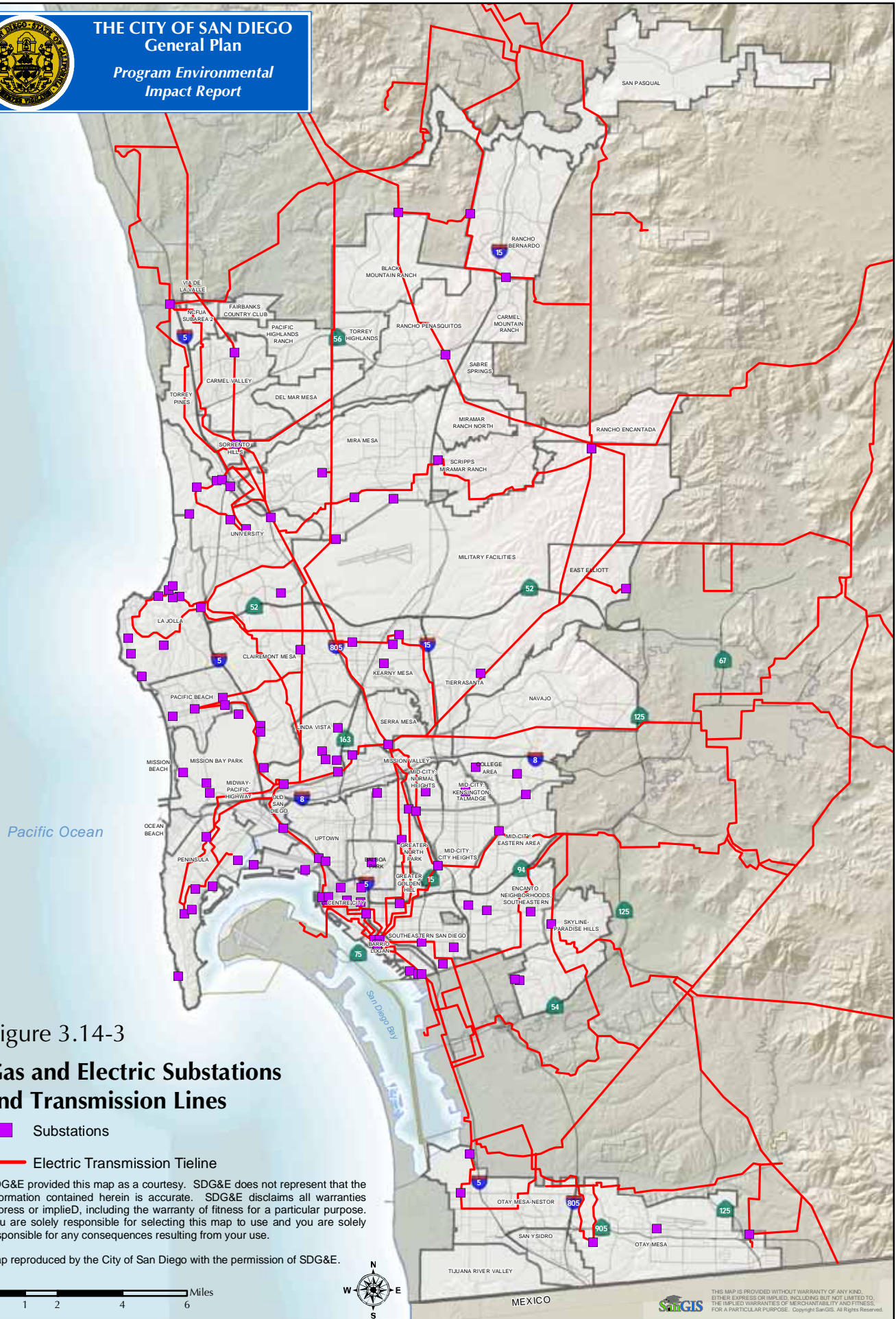


Figure 3.14-3
Gas and Electric Substations
and Transmission Lines

■ Substations

— Electric Transmission Tieline

SDG&E provided this map as a courtesy. SDG&E does not represent that the information contained herein is accurate. SDG&E disclaims all warranties express or implied, including the warranty of fitness for a particular purpose. You are solely responsible for selecting this map to use and you are solely responsible for any consequences resulting from your use.

Map reproduced by the City of San Diego with the permission of SDG&E.



THIS MAP IS PROVIDED WITHOUT WARRANTY OF ANY KIND, EITHER EXPRESS OR IMPLIED, INCLUDING BUT NOT LIMITED TO, THE IMPLIED WARRANTIES OF MERCHANTABILITY AND FITNESS, FOR A PARTICULAR PURPOSE. Copyright SARGIS. All Rights Reserved.