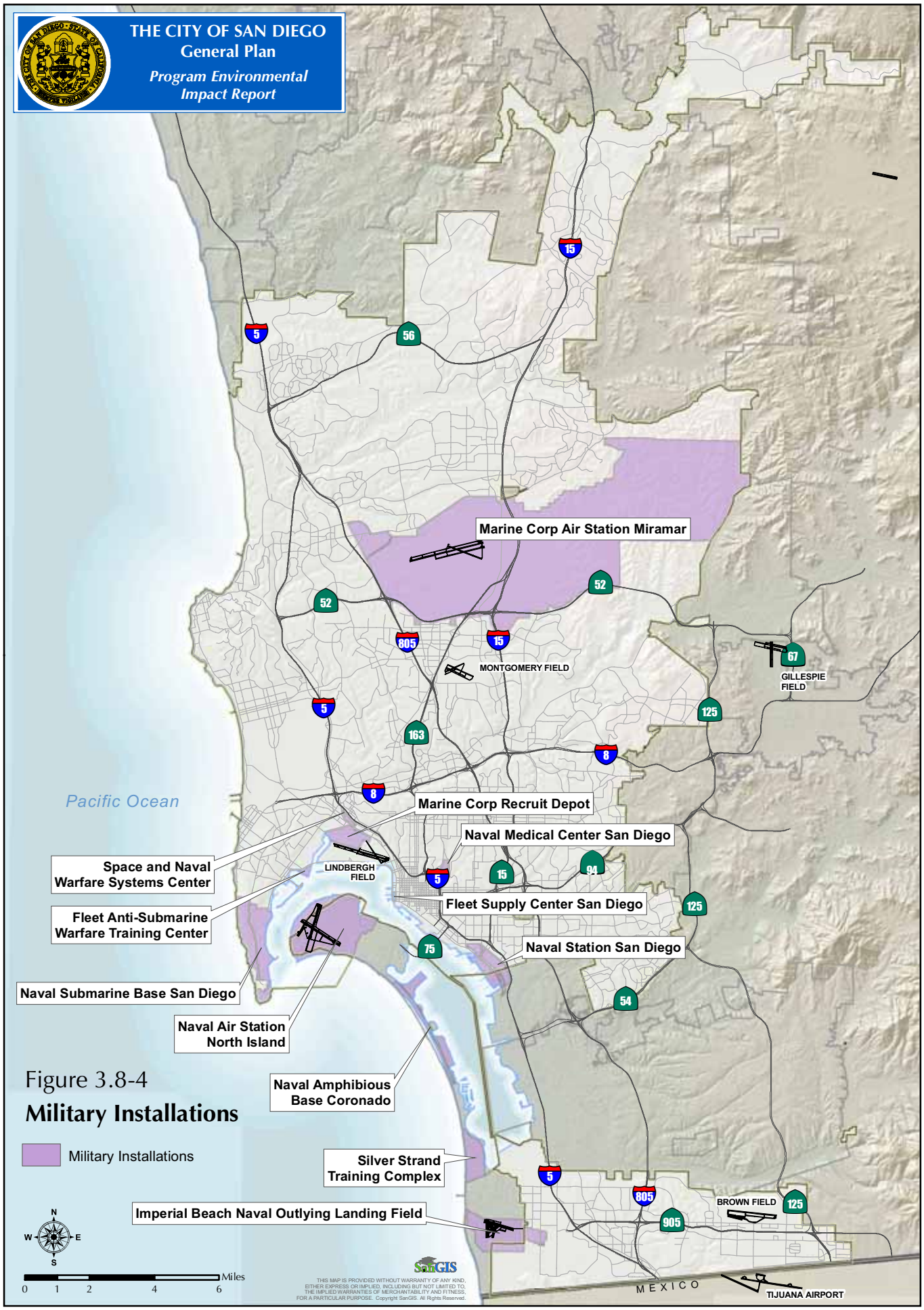

Figure 3.8-4
Military Installations

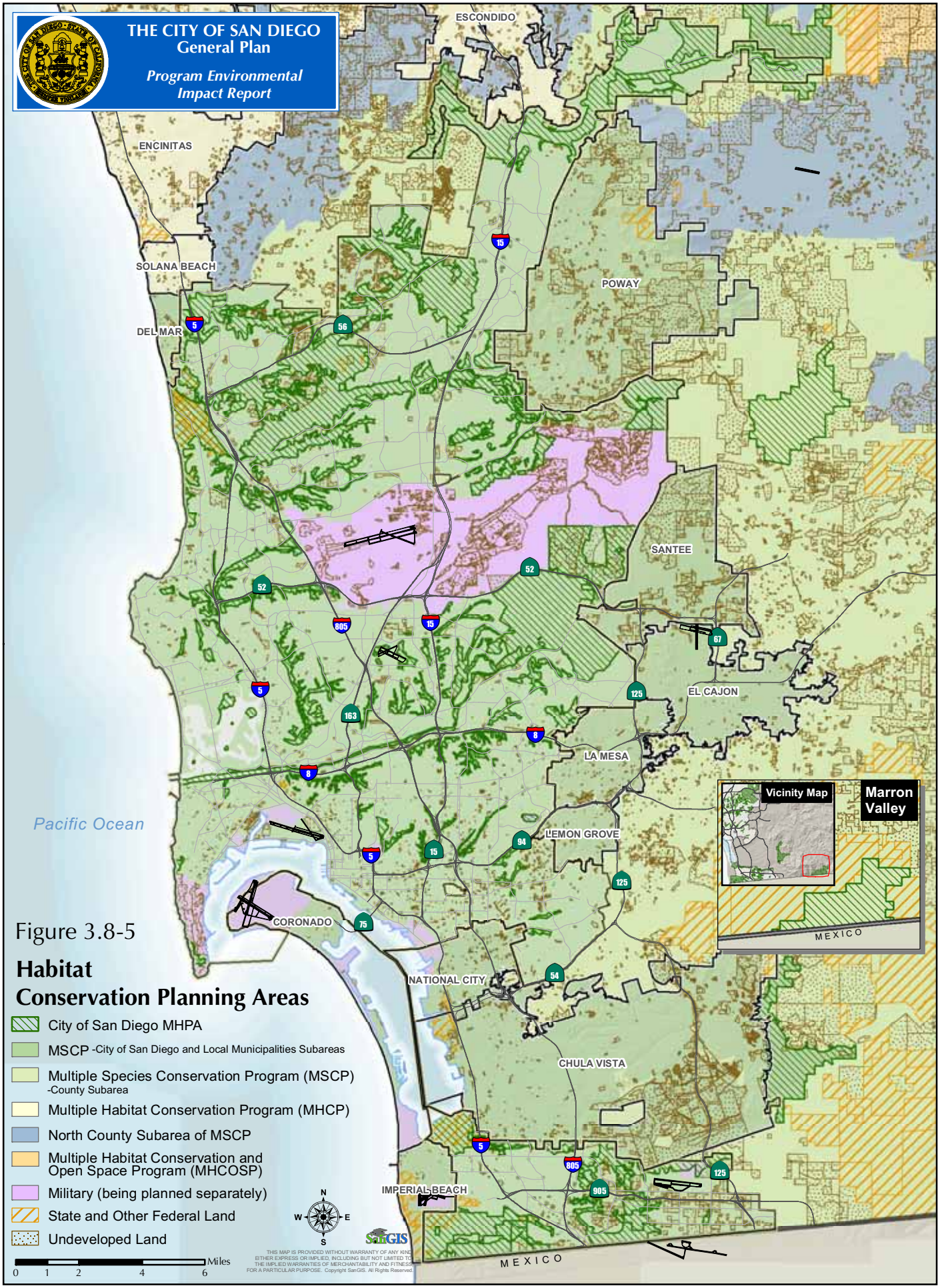

Map Document: (L:\GIS\PGIS\General_Plan\EIR\EIR_Maps\MXDs\3.8-5 Habitat Conservation Planning Areas.mxd)
5/2/2007 -- 7:35:41 AM

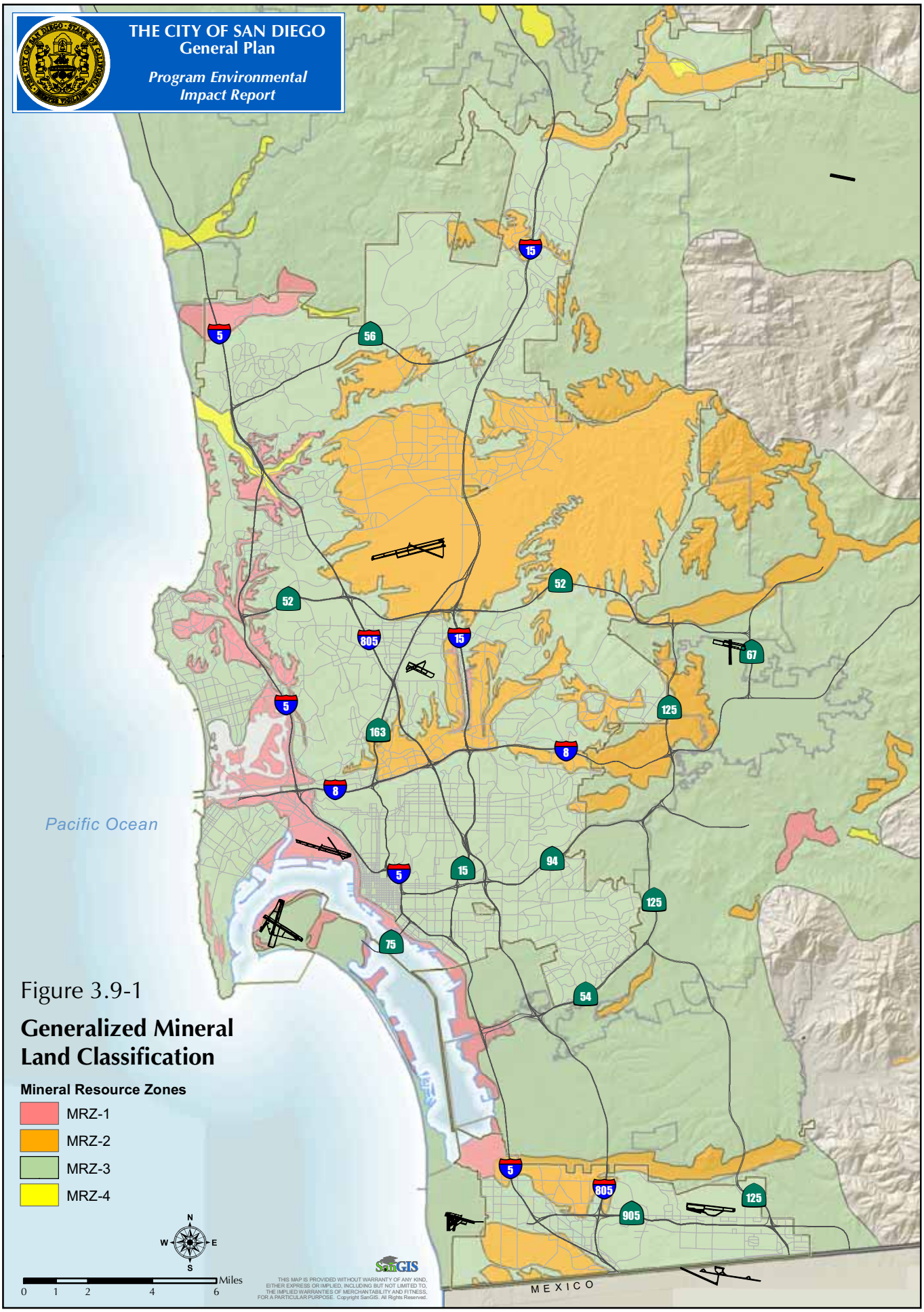

Figure 3.9-1

Generalized Mineral Land Classification

Map Document: (L:\GIS\PGIS\General_Plan\EIR\EIR_Maps\MXDs\3.9-1 Generalized Mineral Land Classifications.mxd)
5/2/2007 -- 7:08:30 AM