



Image Source: 2001 Aerial Fotobank (flown September 2001)

MATCHLINE  
SEE MAP 2



Carmel Mountain Preserve



Private lands

Vernal pools



Source: City of San Diego  
revised in part by RECCN (2001/2002)



0 Feet 400

**FIGURE A6-1a**  
**Vernal Pool Locations**  
**on Carmel Mountain Preserve**  
**(Map 1)**



SEE MAP 1  
MATCHLINE




Carmel Creek Road


Longshore Way


East Ocean Air Road

Image Source: 2001 Aerial Fotobank (flown September 2001)

 Carmel Mountain Preserve

 Private lands

Vernal pools  
 Source: City of San Diego, revised in part by RECCN (2001/2002)









Seeps  
 Source: City of San Diego, Helix Environmental Inc., revised in part by RECCN (2002)



**FIGURE A6-1b**  
**Vernal Pool Locations**  
**on Carmel Mountain Preserve**  
**(Map 2)**











Image Source: 2001 Aerial Fotobank (flown September 2001)

 Carmel Mountain Preserve  Proposed trail  SDG&E access road	<p>Vernal pools</p>  Source: City of San Diego, revised in part by RECON (2001/2002)  Proposed fencing  Proposed gate for SDG&E access	<p><b>FIGURE A6-2a</b>  <b>Potential Trail Rerouting</b>  <b>Around Vernal Pools</b>  <b>with the Potential for Restoration</b>  <b>on Carmel Mountain Preserve (Map 1)</b></p>
 		



**FIGURE A6-2b**  
**Potential Trail Rerouting**  
**Around Vernal Pools**  
**with the Potential for Restoration**  
**on Carmel Mountain Preserve (Map 2)**

 Carmel Mountain Preserve	 Vernal pools
 Proposed trail	 Vernal pools on private land (Restoration pending land acquisition)
 SDG&E access road	 Proposed fencing
 0 Feet 60	 Proposed gate for SDG&E access

M:\jobs\3493\gis\mgn\_add.apr\figA6-2b - final 8/28/06



Carmel Mountain Preserve



Proposed trail

Vernal pools

Source: City of San Diego, revised in part by RECON (2001/2002)

Seeps

Source: City of San Diego, Helix Environmental Inc., revised in part by RECON (2002)



Proposed fencing








0 Feet 60


**FIGURE A6-2c**  
**Potential Trail Rerouting**  
**Around Vernal Pools**  
**with the Potential for Restoration**  
**on Carmel Mountain Preserve (Map 3)**





Image Source: 2001 Aerial Fotobank (flown September 2001)

 Carmel Mountain Preserve  
 Proposed trail  
 SDG&E access road

Vernal pools  
 Source: City of San Diego, revised in part by RECON (2001/2002)

Seeps  
 Source: City of San Diego, Helix Environmental Inc., revised in part by RECON (2002)

 Proposed fencing

**FIGURE A6-2d**  
**Potential Trail Rerouting Around**  
**Vernal Pools with the Potential for Restoration**  
**on Carmel Mountain Preserve (Map 4)**