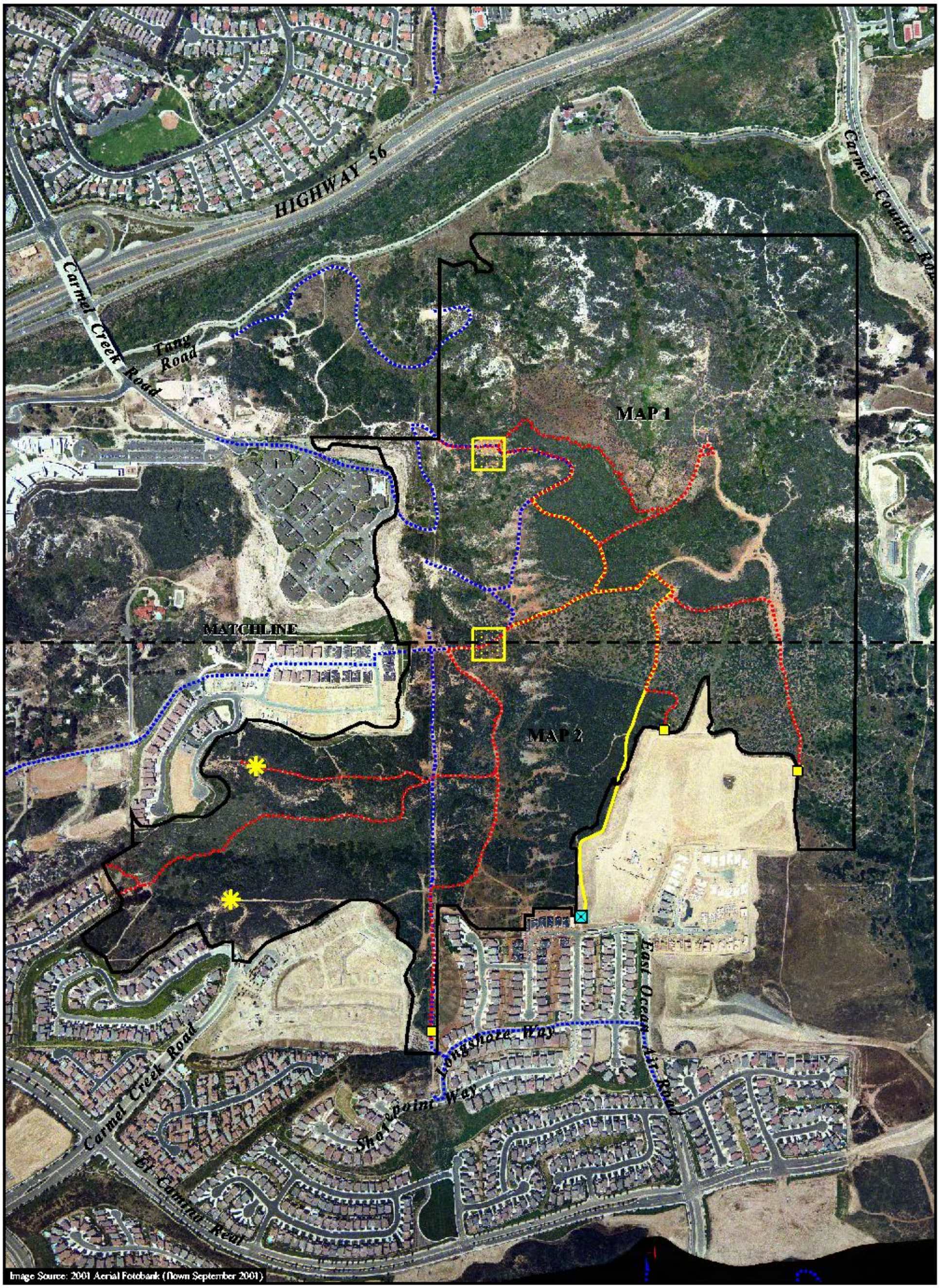

Carmel Mountain Preserve

Note: Public trails will not be located on private land (pending land acquisition)

Access for city vehicles and private landowners within Preserve

Potential access road for private landowners within Preserve

SDGE access roads

Proposed trail system

Proposed view point

Proposed trail access

Private lands

0 Feet 600

FIGURE 5-1

Overview of Existing Roads, Trails, and Proposed Trail System on Carmel Mountain Preserve

M:\jobs\3493\gis\mgmt.apr\fig5-1 (trails_overview.cm) 02/12/02

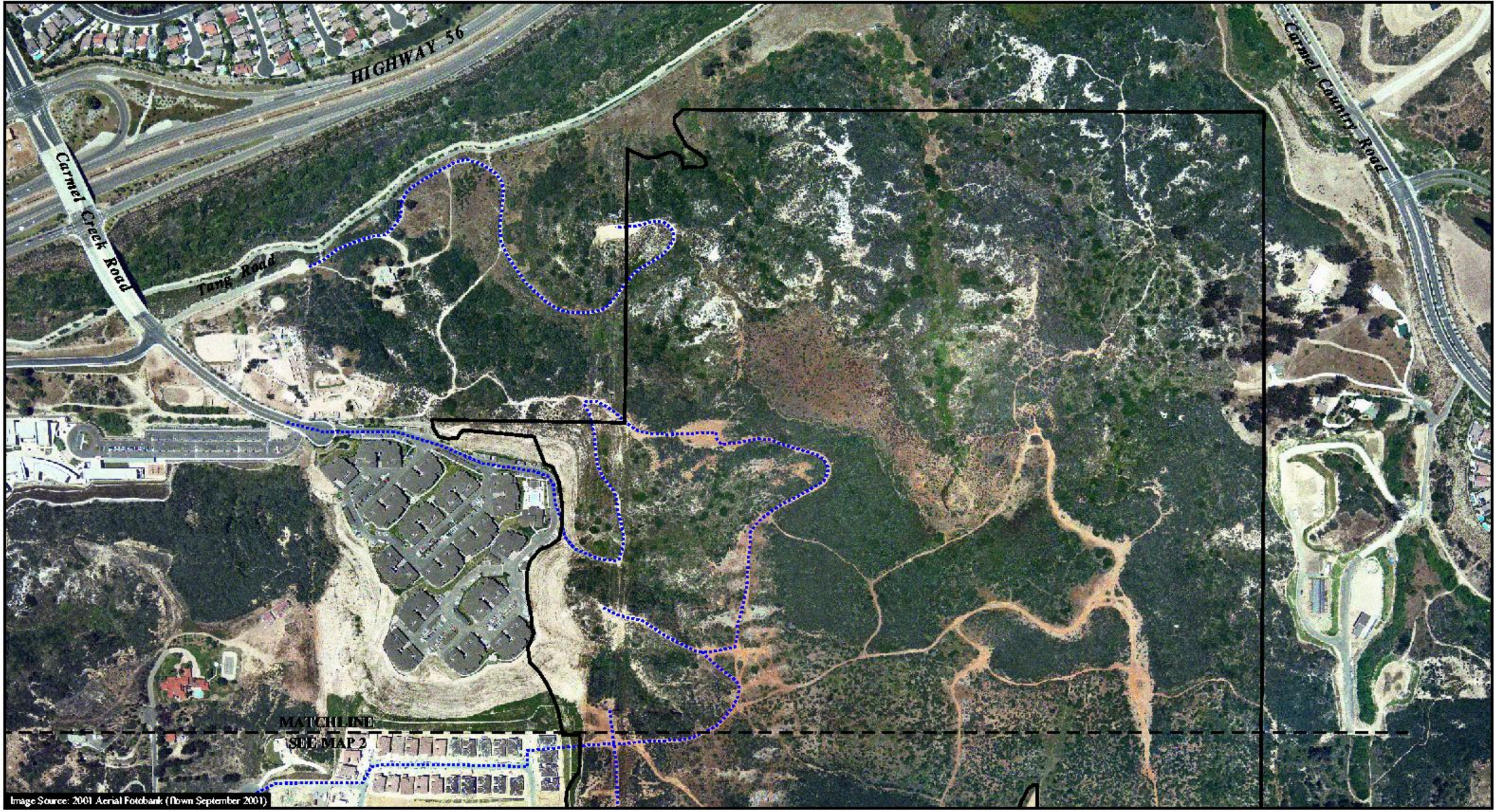

Carmel Mountain Preserve

SDGE access roads

0 Feet 400

FIGURE 5-1a

Existing Roads and Trails on Carmel Mountain Preserve (Map 1)

M:\jobs\3493\gis\mgm.apr\fig5-1a (trails_exist-cm) 02/11/02

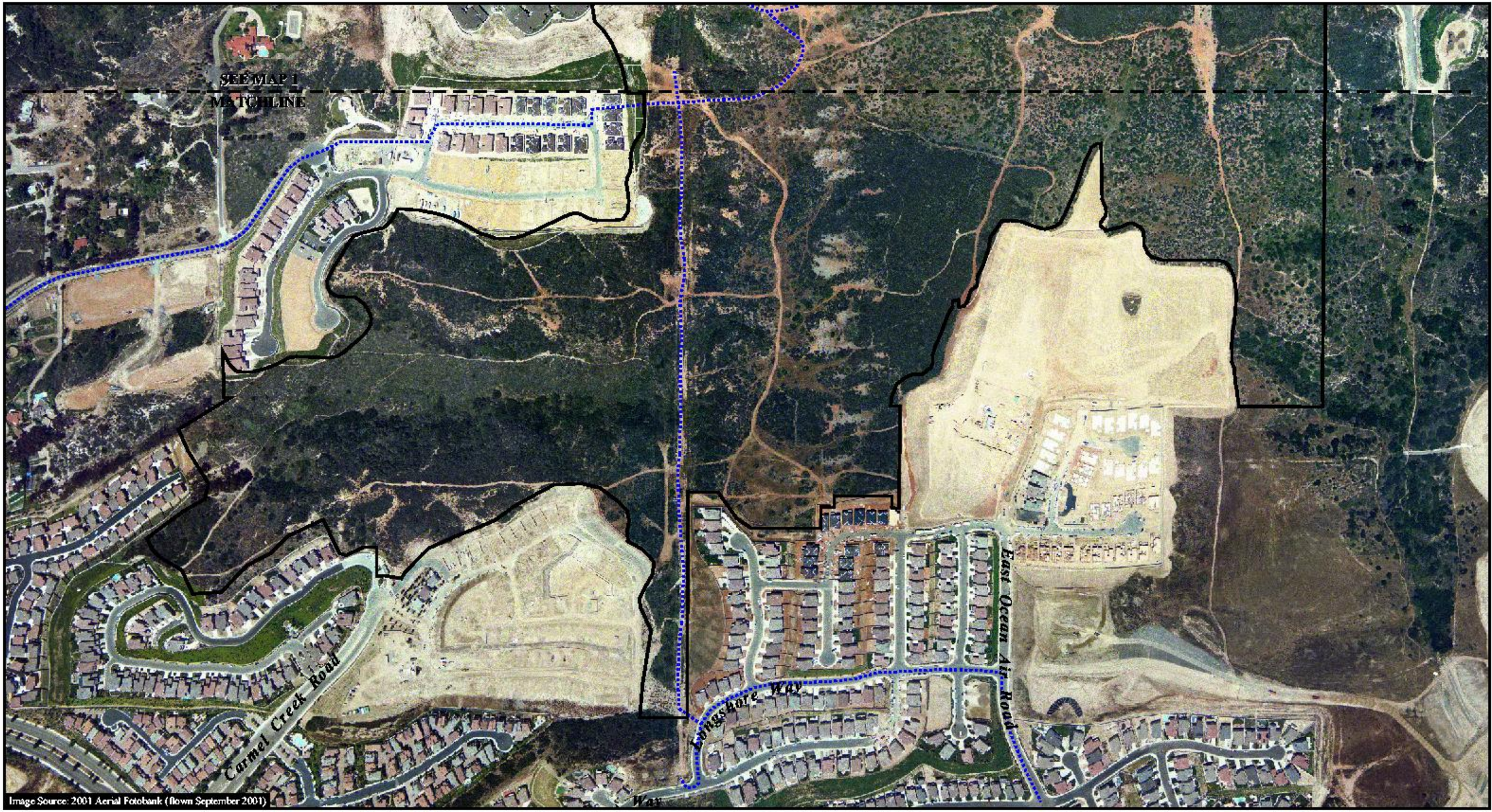

Carmel Mountain Preserve

SDGE access roads

0 Feet 400

FIGURE 5-1b

Existing Roads and Trails on Carmel Mountain Preserve (Map 2)

M:\jobs\3493\gis\mgmt.apr\fig5-1b (trails_exist-cm) 02/11/02

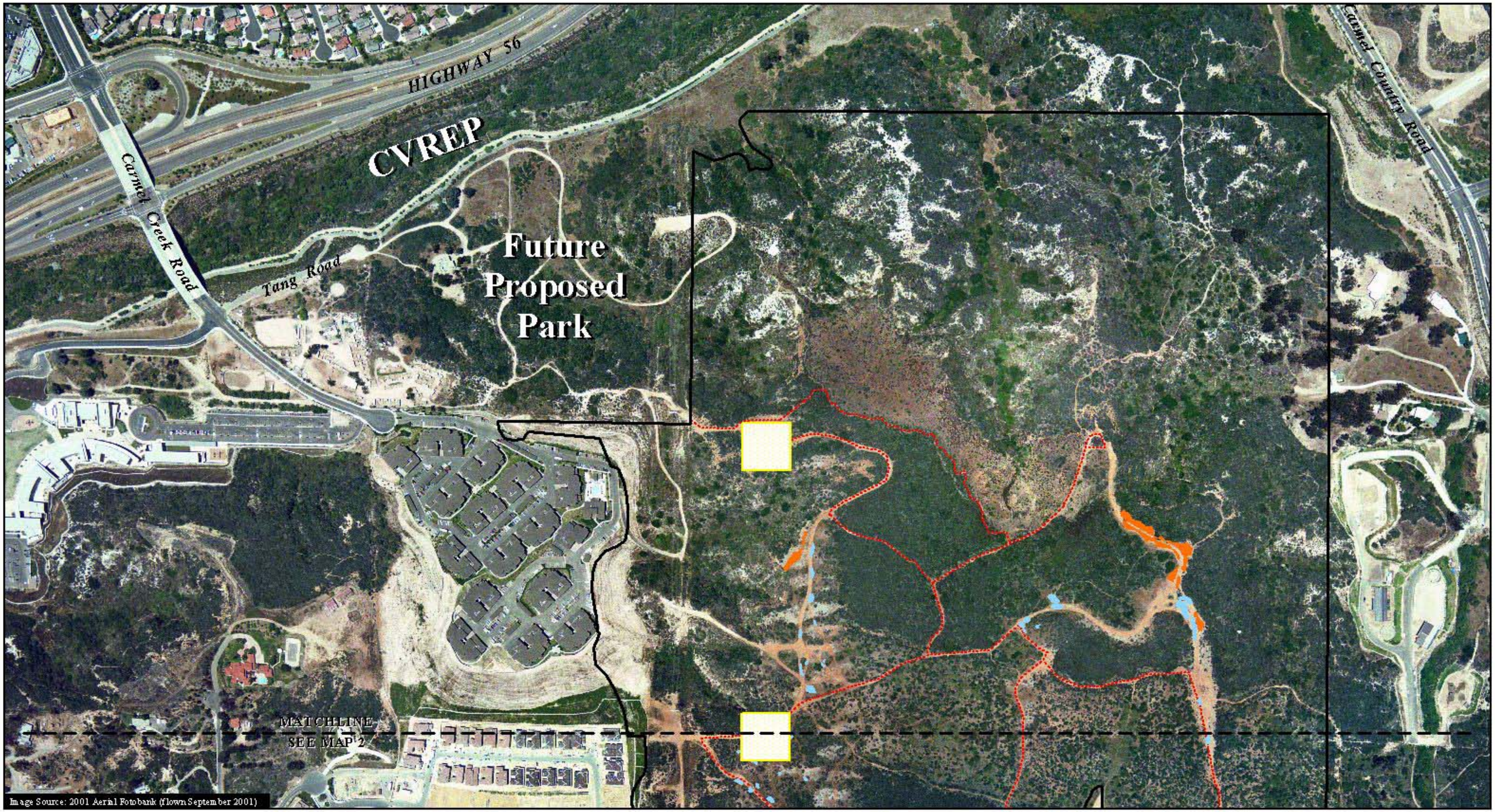

Carmel Mountain Preserve

Proposed trail system
Note: Public trails will not be located on private land (pending land acquisition)

Private lands

Vernal pools
Source: City of San Diego, revised in part by RECON (2001/2002)

Dudleya brevifolia population
Source: City of San Diego

0 Feet 400

FIGURE 5-1c
Proposed Trail System on Carmel Mountain Preserve (Map 1)

M:\jobs\8498\gis\mgrmapr\fig5-1c (trails_loop-cm) 02/12/02

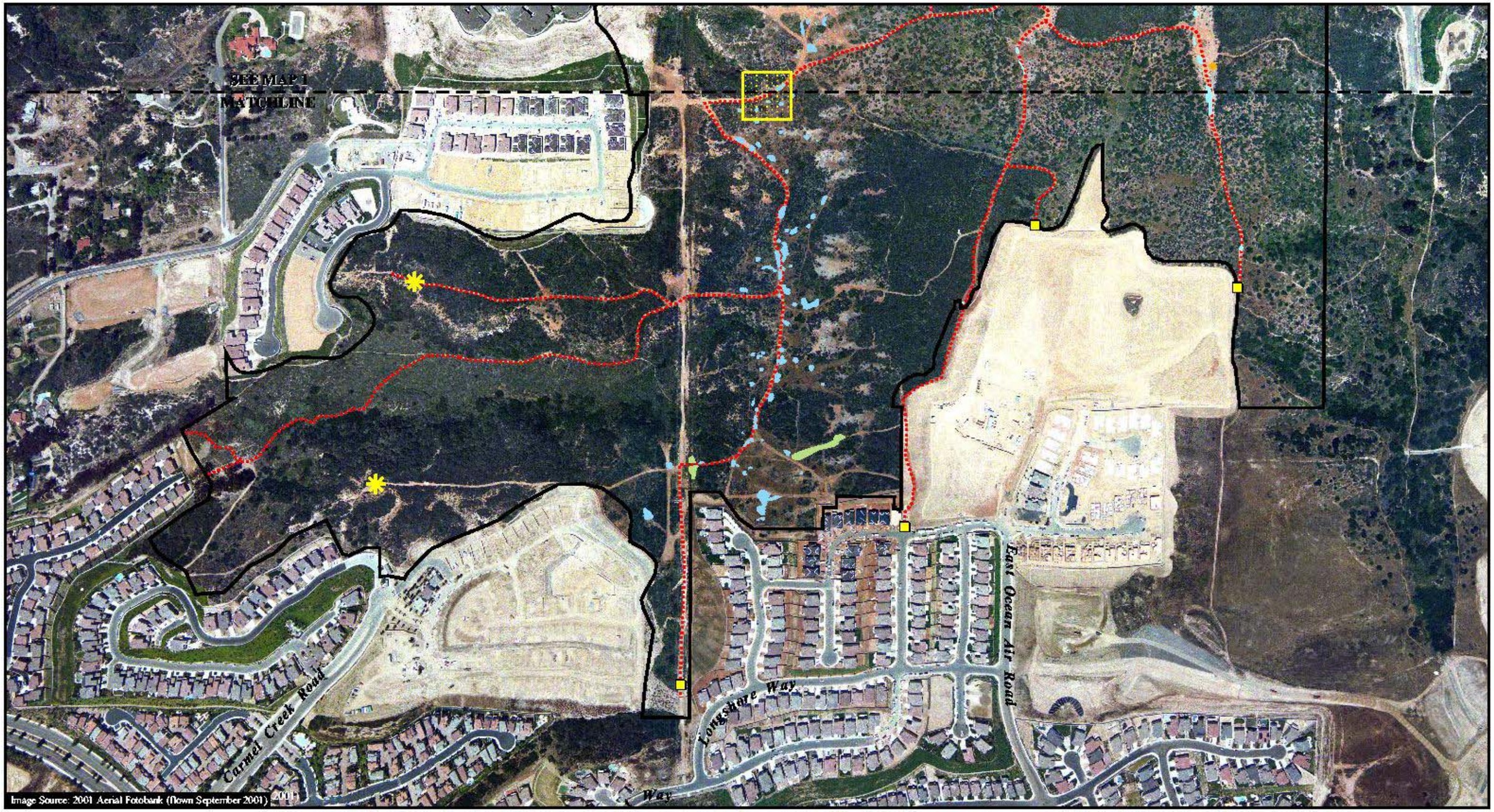

Proposed trail system
Note: Public trails will not be located on private land (pending land acquisition)

Proposed view point
Proposed trail access
Private lands

Vernal pools
Source: City of San Diego, revised in part by RECON (2001/2002)

Seeps
Source: City of San Diego, Helix Environmental Inc., revised in part by RECON (2002)

N

0 Feet 400

FIGURE 5-1d

Proposed Trail System on Carmel Mountain Preserve (Map 2)

M:\jobs\3493\gis\mgm.apr\fig 5-1d (trails_loop-cm) 02/12/02