

Historical Resources Board

April 25, 2013



ITEM 5

372 FOURTH AVENUE



ITEM 5

372 FOURTH AVENUE



1978



ITEM 5

372 FOURTH AVENUE



ITEM 5

372 FOURTH AVENUE

STAFF RECOMMENDATION:

Do not designate the property located at 372 Fourth Avenue under any adopted HRB Criteria, due to a lack of integrity.



**LOUIS AND CARMELITA
FONTANEL HOUSE
4243 JACKDAW STREET**

ITEM 6



**LOUIS AND CARMELITA FONTANEL
HOUSE**
4243 JACKDAW STREET

ITEM 6



**LOUIS AND CARMELITA
FONTANEL HOUSE
4243 JACKDAW STREET**

ITEM 6

STAFF RECOMMENDATION:

Designate the Louis and Carmelita Fontanel House located at 4243 Jackdaw Street as a historical resource with a period of significance of 1922 under HRB Criterion C. The designation excludes the circa 1950's detached garage and guest house, the 300 square-foot addition at the southeast portion of the house constructed in 1959, as well as the 2011 east elevation addition.



**THOMAS AND MAGARET TURNEY
HOUSE**
9805 BLACKGOLD ROAD

ITEM 7



**THOMAS AND MAGARET TURNEY
HOUSE**
9805 BLACKGOLD ROAD

ITEM 7



**THOMAS AND MAGARET TURNEY
HOUSE**
9805 BLACKGOLD ROAD

ITEM 7



THOMAS AND MARGARET TURNEY HOUSE

9805 BLACKGOLD ROAD

ITEM 7

STAFF RECOMMENDATION:

Designate the Thomas and Margaret Turney House located at 9805 Blackgold Road as a historical resource with a period of significance of 1971-1978 under HRB Criterion C.



**KENNETH DENTON
COMMERCIAL BUILDING
1868-1890 GRAND AVENUE**

ITEM 8



KENNETH DENTON COMMERCIAL BUILDING

1868-1890 GRAND AVENUE

ITEM 8



**KENNETH DENTON
COMMERCIAL BUILDING**
1868-1890 GRAND AVENUE

ITEM 8



KENNETH DENTON COMMERCIAL BUILDING

1868-1890 GRAND AVENUE

ITEM 8

STAFF RECOMMENDATION:

Designate the Kenneth Denton Commercial Building located at 1868-1890 Grand Avenue as a historical resource with a period of significance of 1959 under HRB Criterion C.



ITEM 9

579 SAN ELIJO STREET




ITEM 9

579 SAN ELIJO STREET



ITEM 9

579 SAN ELIJO STREET



ITEM 9

579 SAN ELIJO STREET



ITEM 9

579 SAN ELIJO STREET



ITEM 9

579 SAN ELIJO STREET

STAFF RECOMMENDATION:

Do not designate the property located at 579 San Elijo Street under any adopted HRB Criteria due to a lack of integrity.



CASE STUDY HOUSE 23A

2342 RUE DE ANNE

ITEM 10



CASE STUDY HOUSE 23A

2342 RUE DE ANNE

ITEM 10



CASE STUDY HOUSE 23A

2342 RUE DE ANNE

ITEM 10



CASE STUDY HOUSE 23A

2342 RUE DE ANNE

ITEM 10

STAFF RECOMMENDATION:

Recommend the listing of Case Study House #23A at 2342 Rue de Anne to the Office of Historic Preservation.



CASE STUDY HOUSE 23C

2329 RUE DE ANNE

ITEM 11



CASE STUDY HOUSE 23C

2329 RUE DE ANNE

ITEM 11



CASE STUDY HOUSE 23C

2329 RUE DE ANNE

ITEM 11



CASE STUDY HOUSE 23C

2329 RUE DE ANNE

ITEM 11

STAFF RECOMMENDATION:

Recommend the listing of Case Study House #23C located at 2329 Rue de Anne to the Office of Historic Preservation.

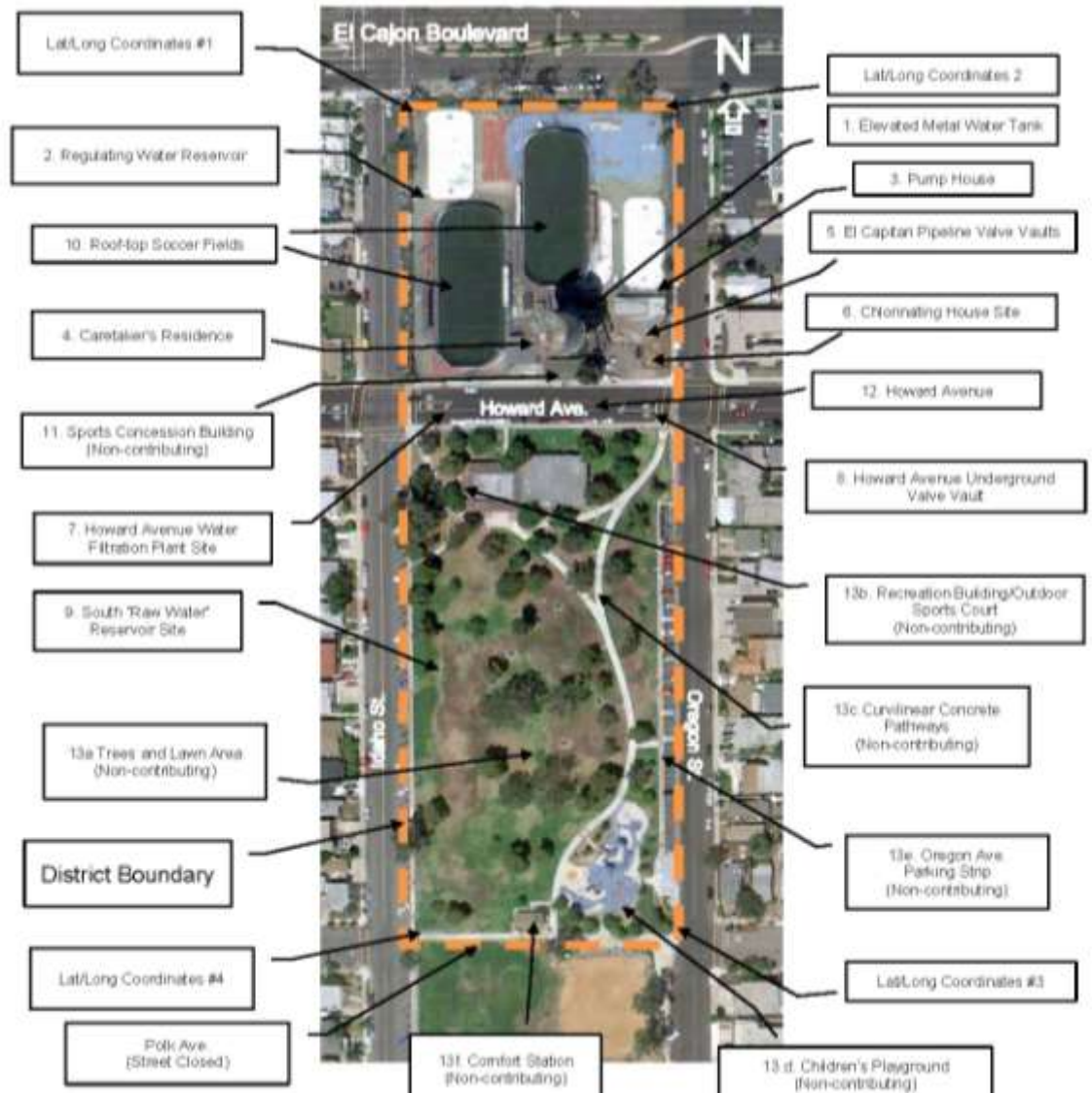


UNIVERSITY HEIGHTS WATER STORAGE & PUMPING STATION HISTORIC DISTRICT

2725 EL CAJON BLVD

ITEM 12

Proposed District Boundary with Contributing and Non-Contributing Resources



UNIVERSITY HEIGHTS WATER STORAGE & PUMPING STATION HISTORIC DISTRICT

2725 EL CAJON BLVD

ITEM 12



District: 1951 vs Present Day



UNIVERSITY HEIGHTS WATER STORAGE & PUMPING STATION HISTORIC DISTRICT

2725 EL CAJON BLVD

ITEM 12



South “Raw Water” Reservoir: 2013



South “Raw Water” Reservoir: 1914



UNIVERSITY HEIGHTS WATER STORAGE & PUMPING STATION HISTORIC DISTRICT

2725 EL CAJON BLVD

ITEM 12



Elevated Water Tank: 1924



Elevated Water Tank: 2013

UNIVERSITY HEIGHTS WATER STORAGE & PUMPING STATION HISTORIC DISTRICT

2725 EL CAJON BLVD

ITEM 12



Howard Ave Water Filtration Plant : 1935




Howard Ave Water Filtration Plant: 2013



UNIVERSITY HEIGHTS WATER STORAGE & PUMPING STATION HISTORIC DISTRICT

2725 EL CAJON BLVD

ITEM 12



Caretaker's Residence: 1951



Relocated Caretaker's Residence: 2013



UNIVERSITY HEIGHTS WATER STORAGE & PUMPING STATION HISTORIC DISTRICT

2725 EL CAJON BLVD

ITEM 12



UNIVERSITY HEIGHTS WATER STORAGE & PUMPING STATION HISTORIC DISTRICT

2725 EL CAJON BLVD

ITEM 12



UNIVERSITY HEIGHTS WATER STORAGE & PUMPING STATION HISTORIC DISTRICT

2725 EL CAJON BLVD

ITEM 12

STAFF RECOMMENDATION:

Recommend the listing of the University Heights Elevated Metal Water Tank, constructed in 1924, as a historic structure at a local level of significance under National Register Criteria C to the Office of Historic Preservation; and recommend that the proposed University Heights Water Storage and Pumping Station Historic District not be listed under any criteria, due to a lack of integrity and insufficient documentation to support the proposed boundary and period of significance.



LA JOLLA POST OFFICE

1140 WALL STREET

ITEM 13



LA JOLLA POST OFFICE

1140 WALL STREET

ITEM 13



LA JOLLA POST OFFICE

1140 WALL STREET

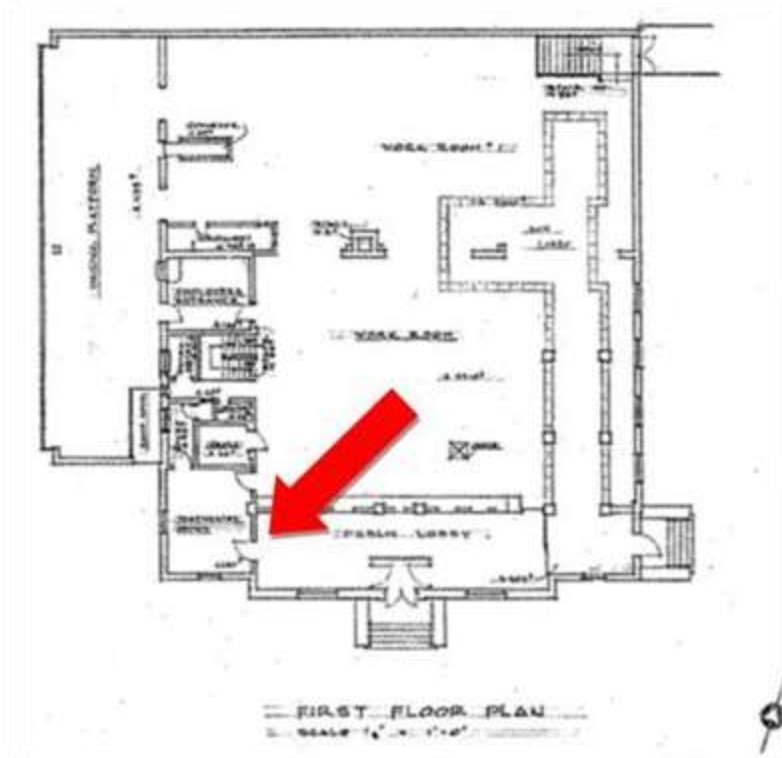
ITEM 13



LA JOLLA POST OFFICE

1140 WALL STREET

ITEM 13



LA JOLLA POST OFFICE

1140 WALL STREET

ITEM 13

STAFF RECOMMENDATION:

Designate the La Jolla Post Office located at 1140 Wall Street, a Works Progress Administration (WPA) era United States Post Office constructed in 1929 in the Spanish Colonial Revival style and reflecting a special element in the development of the community, as a historical resource with a period of significance of 1935-1960 under HRB Criterion E. An interior element included in the designation is the public lobby mural, *Scenic View of the Village* (1935-1936), painted by Belle Baranceanu.



**WILLIAM AND EDITH
POTTER SPEC HOUSE #1
1417 SUTTER STREET**

ITEM 14



**WILLIAM AND EDITH POTTER
SPEC HOUSE #1
1417 SUTTER STREET**

ITEM 14



**WILLIAM AND EDITH
POTTER SPEC HOUSE #1
1417 SUTTER STREET**

ITEM 14



**WILLIAM AND EDITH
POTTER SPEC HOUSE #1
1417 SUTTER STREET**

ITEM 14



WILLIAM AND EDITH POTTER SPEC HOUSE #1

1417 SUTTER STREET

ITEM 14

STAFF RECOMMENDATION:

Designate the William and Edith Potter Spec House #1 located at 1417 Sutter Street as a historical resource with a period of significance of 1920 under HRB Criterion C. The designation excludes the detached garage that was converted to a guest house located at the southeast corner of the lot.



Historical Resources Board

April 25, 2013

