


<1010>

1000



MICROFILM
JAN 26 1953

<1001>

P. L. 1106

Handwritten note: 1700 ft

Vertical handwritten note: N. 17° 22' 30" W.

GAMINO

DEL

RIO

Handwritten note: N. 76° 24' 10" E.

Handwritten note: Opened

Handwritten note: S. 73° 40' 10" W.

P. L. 1112

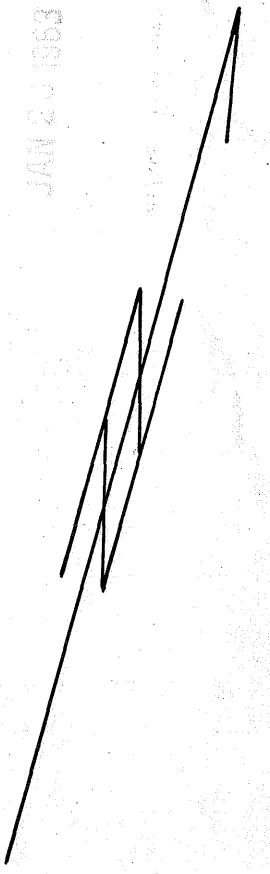
<1109>

1000

<1011>

1001

RECORDED
JAN 21 1883



10

11

E. W. MORSE'S

<1002>

S. 74° 43' 40" W
S. 74° 35' W

P. L. 1106

<1000>

S U B D I V I S I O N

MAP 103

15

16

E 1/2 PL 1106

CAMINO

DEL

RIO

1/4" 16" x 16" CONC.
BRONZE MARKER
1st 100' W Line

P. L. <1003> 1118

S. 73° 44' 10" W
P. L. <1109> 1112

1001

<1012>

1002

MICROFILMED
JAN 28 1963

EXTENSION

10

N 74° 35' E
9

<1014>

12

11

STREET

<1001>

E. W. MORSE'S SUBDIVISION

MAP 103

<1004>

13

14

15

SIXTH

N 12° 30' W
632'

N 12° 30' W
N 12° 30' W
N 12° 30' W

CAMINO

N 74° 43' 20" E

DEL

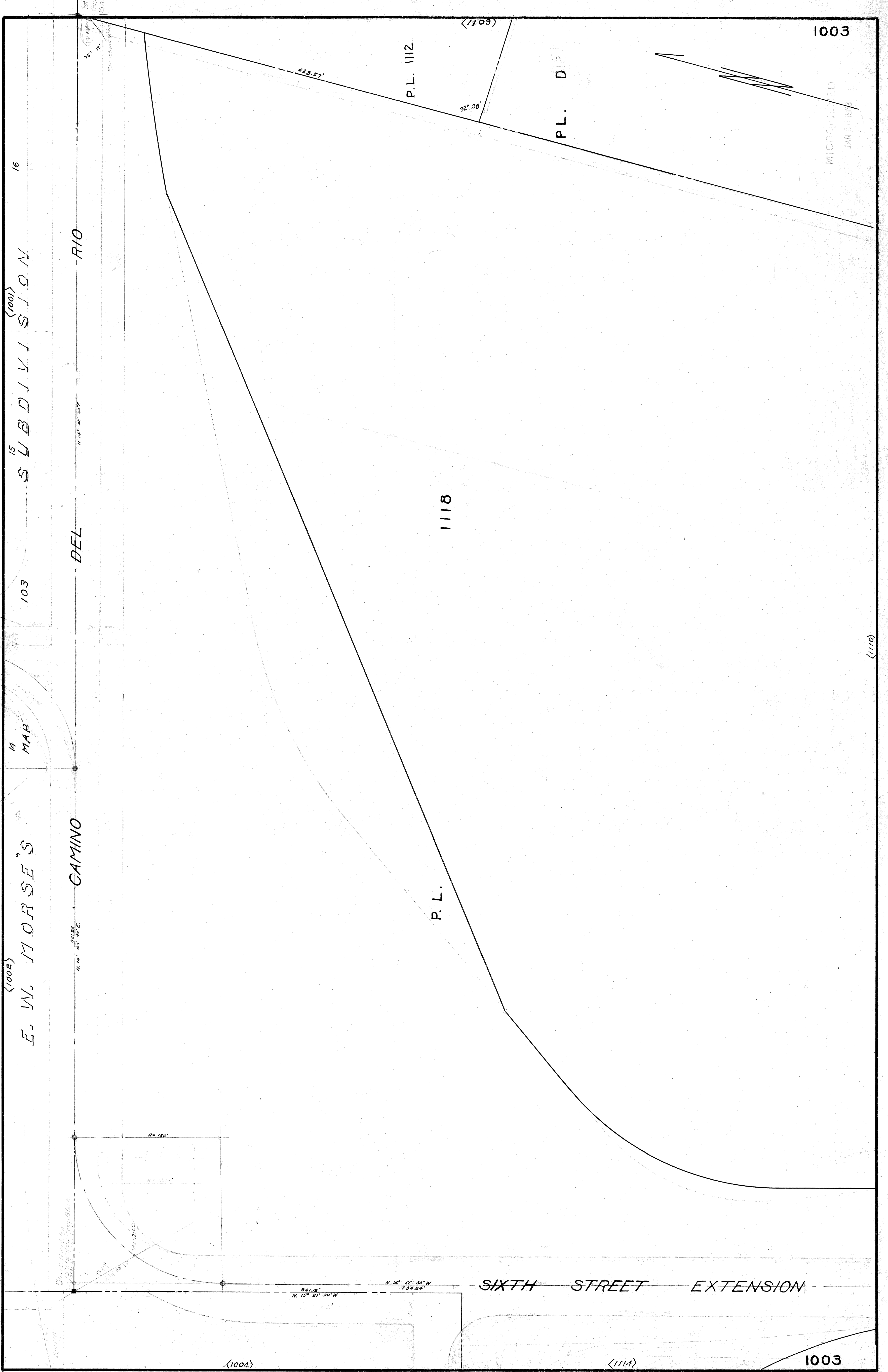
RIO

P. L.

<1003>

1118

1002



16

15
SUBDIVISION

103

MAP

E. W. MORSE'S

14

RIO

DEL

GAMINO

R=150'

SIXTH STREET EXTENSION

P.L. 1112

P.L.

1118

PL. DIE

428.57'

92° 38'

<1103>

381.18'
N. 15° 21' 30" W

734.64'
N. 14° 58' 30" W

<1004>

<1114>

1003


1003

MICROFILMED
Jan 20 1983

<1110>

<1014>

1004



P. L. 1105

<1005>

LOT 4

LOT 5

<1002>

N 15° 30' W

RIO

M 3.69'

<1003>

SIXTH STREET EXTENSION

DEL

CAMINO

S. 75° 23' W

N. 75° 27' E

P. L. 1118

<1114>


1004

FB 1588-14

FB

<1015>

1005



P. L. 1105

LOT 4

<1006>

<1004>

CAMINO

DEL

RIO

P. L. 1119

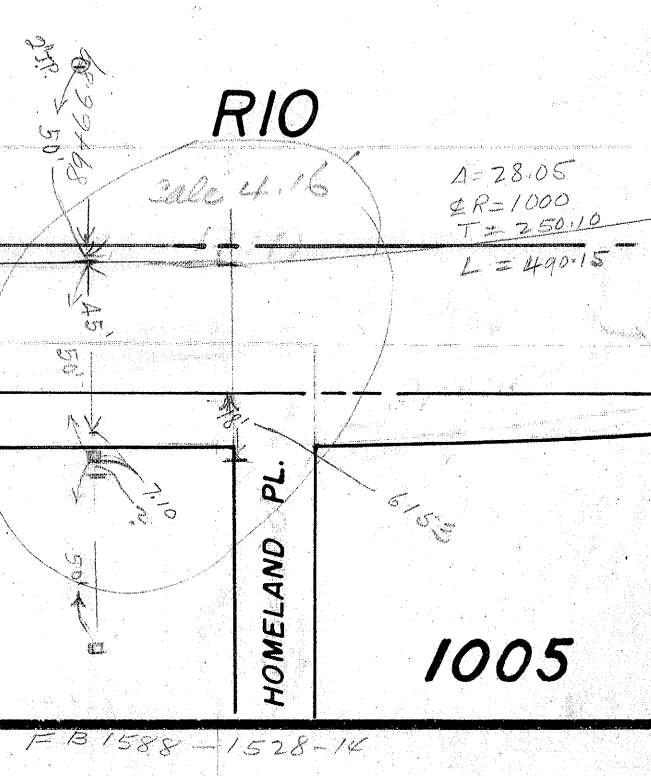
P. L. 1118

HOMELAND PL.

1005

<1115>

<1114>



FB 1588-1528-14

FB 1588

<1016>

RECORDED
JAN 26 1911

<1017>

P. L. 1105

<1005>

<1007>

LOT 1

<1115>

74.1
Hilborn Top
734 5/11
51160 21.105
1572/4
Share Map
Man

CAMINO

DEL

RIO

N. 75° 51' E.
1270.14

1627.78 - N 75° 06' E

N. 75° 21' E.

P. L. 1119

<1115>

<116>

1008

N. 0° 24' W
106.43'

N. 0° 24' W
675.35'

<1003>

P.L. 1120

<1018>

CAMINO

CAMINO

DEL

RIO

P.L. 1119

1104

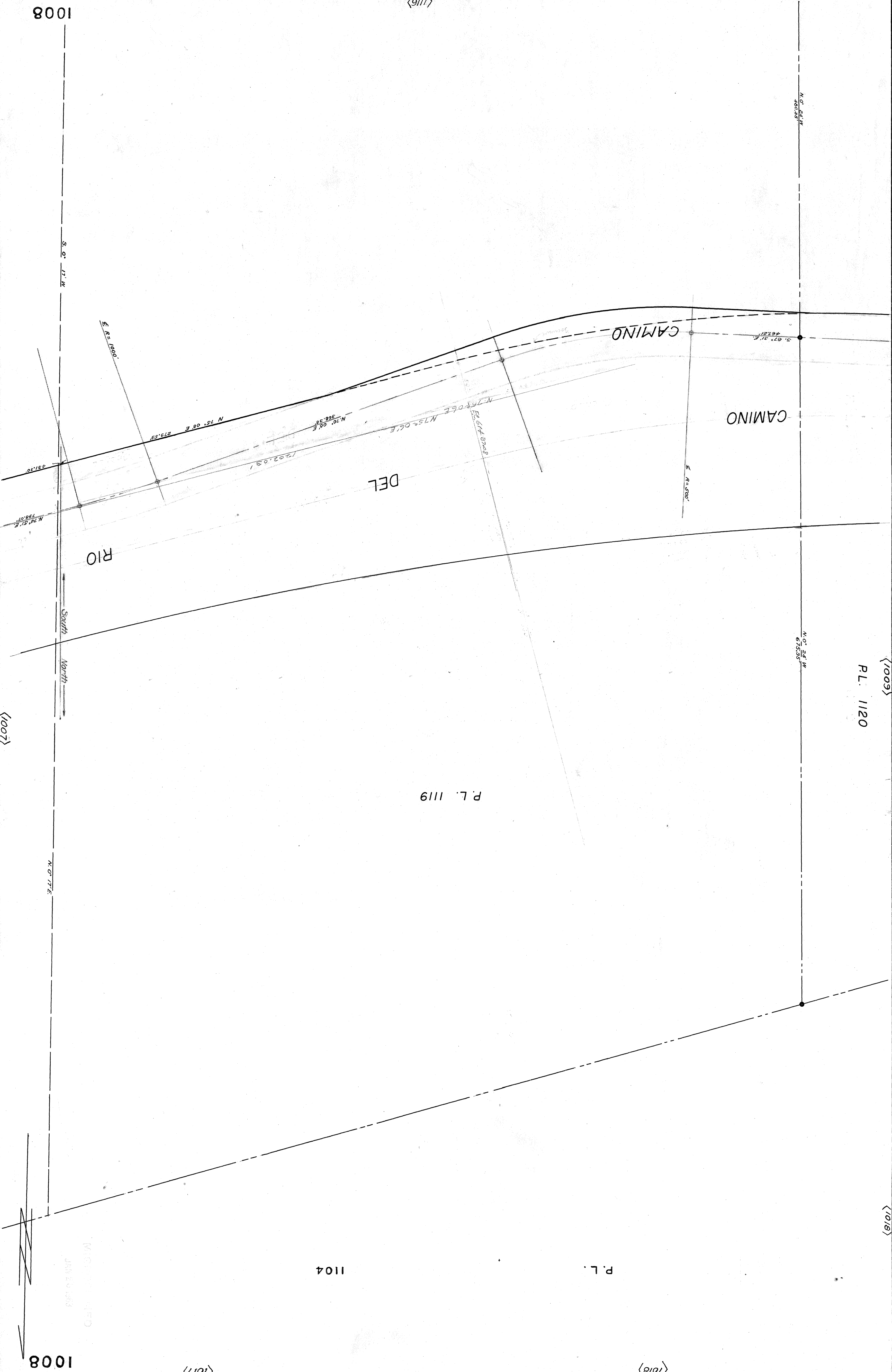
P.L.

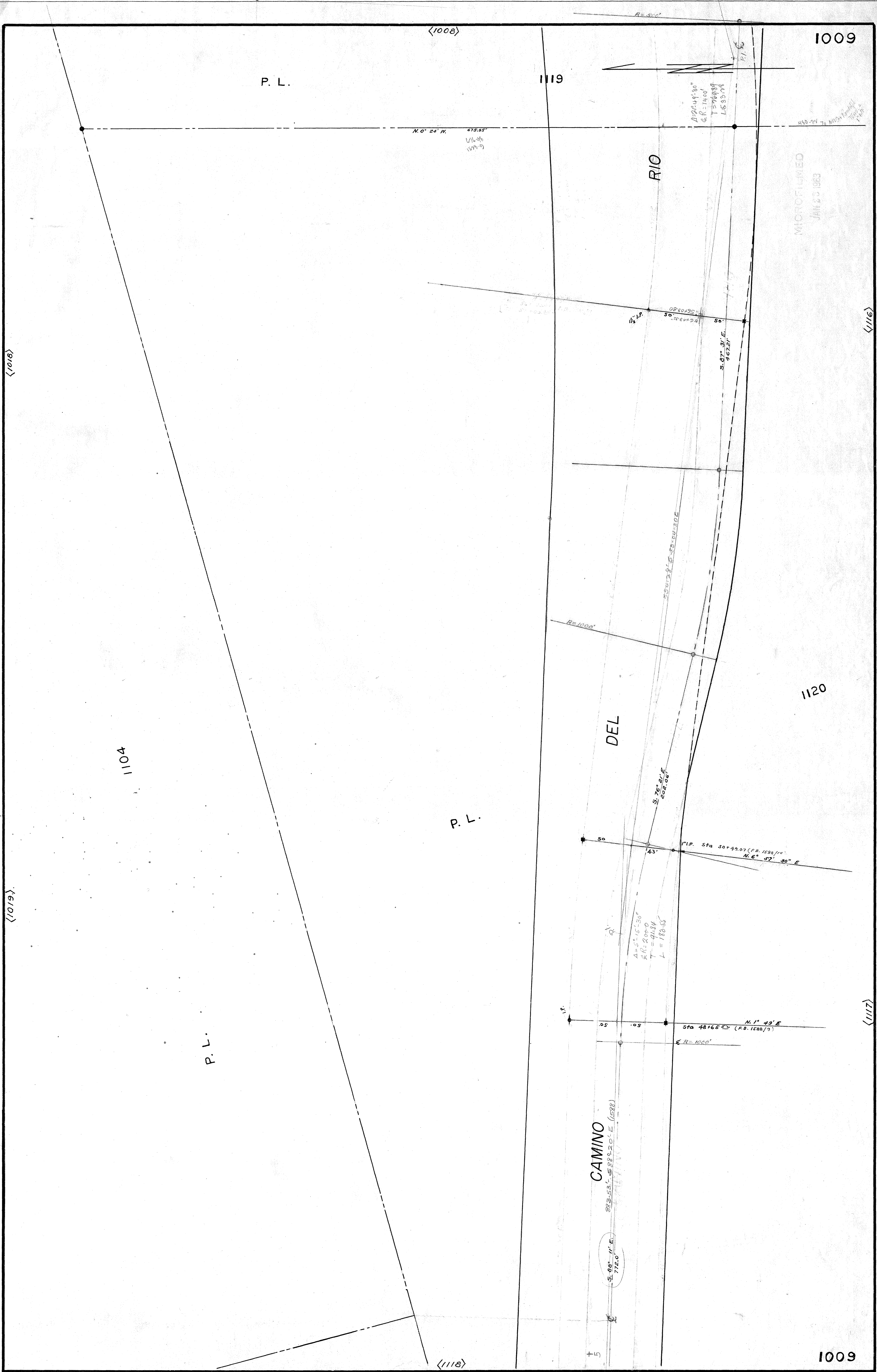
W. 100' 0"
JAN 10 1913

1008

<1017>

<1018>





<1018>

<1019>

<1118>

<1116>

<1117>

1104

P. L.

P. L.

P. L.

1119

CAMINO

283.83' - 5882.20' E (1528)

5.98° 11' E
712.0'

45° 16' 30"
R = 2000
T = 912.4
L = 183.85

5.78° 21' E
605.66'

R = 1000'

5.87° 31' E
467.21'

RIO

122° 49' 30"
R = 1400
T = 766.89
L = 533.07

5.98° 11' E
712.0'

5.78° 21' E
605.66'

5.87° 31' E
467.21'

5.78° 21' E
605.66'

R = 1000'

5.87° 31' E
467.21'

RIO

122° 49' 30"
R = 1400
T = 766.89
L = 533.07

<1008>

1009

MICROFILMED
JAN 23 1983

1120

1009

(1021)

1011

SIXTH ST.

opened

EXTENSION

279.04'
N. 62° 05' 40" E.

SUBDIVISION

2

F R E E W A Y

6

6

N 74° 43' 40" E

E. W. MORSES

7

(1001)

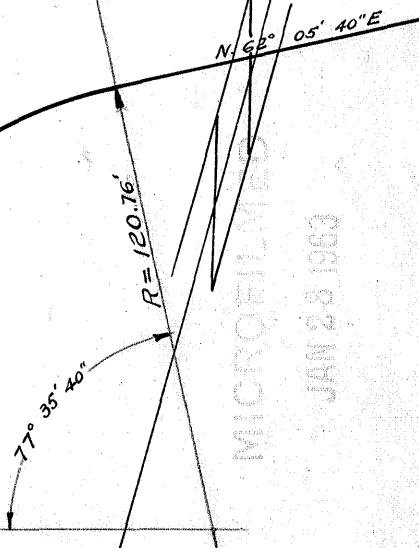
1011

P.L. 1106

MICROFILMED
JAN 25 1983

N. 74° 43' 40" E.

SIXTH ST. EXTENSION



4

3

2

SIXTH ST. EXTENSION

Opened

Opened

(1011)

MAP 103
SUBD

5

6

N. 74° 43' 40" E.

N. 74° 35' E.

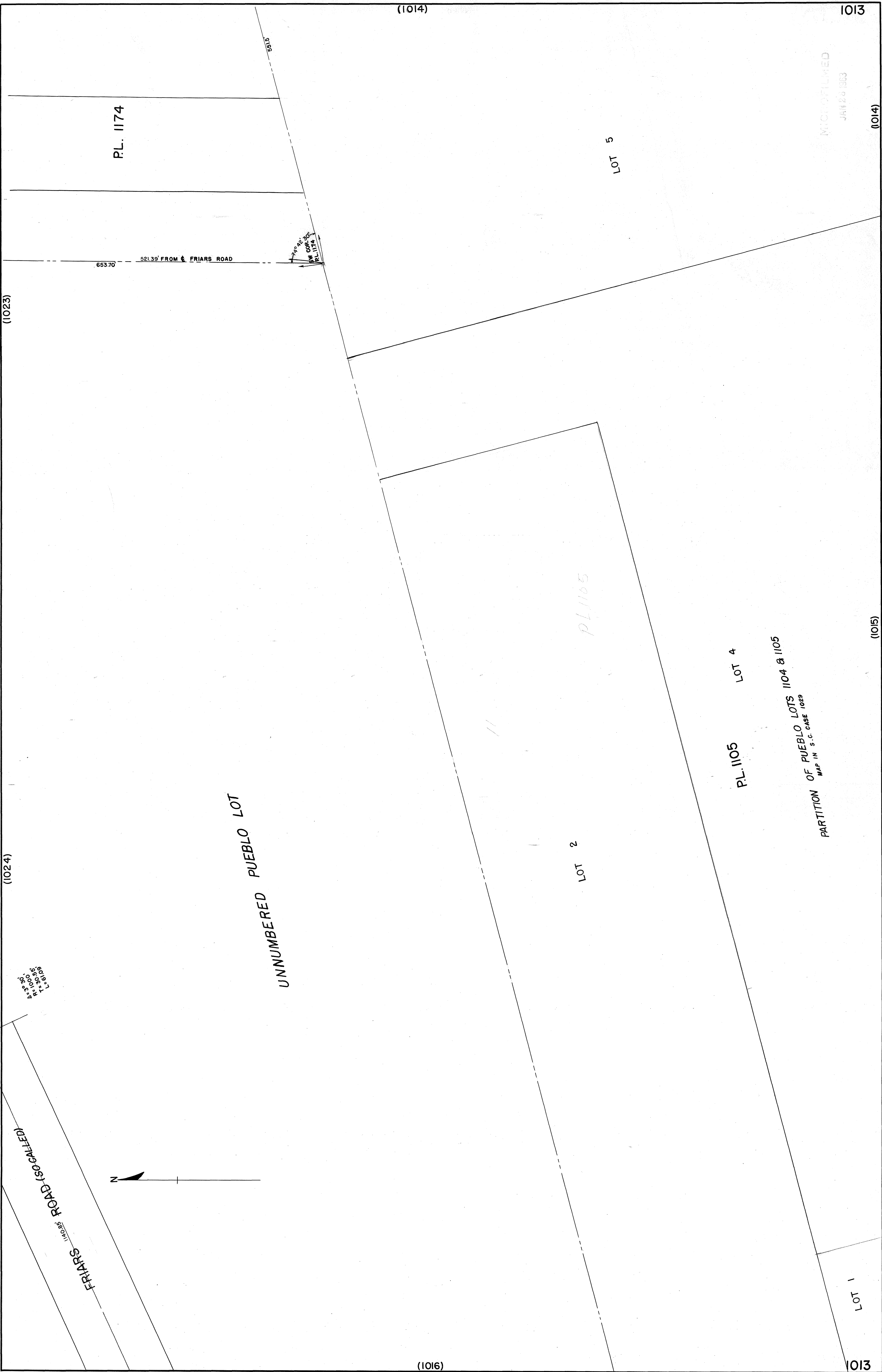
E. W. MORSE'S

49.5'

SIXTH ST.

Opened

8



(1023)

(1024)

(1014)

1013

(1014)

MICROFILMED

JAN 26 1963

PL. 1174

LOT 5

653.70 521.39' FROM FRIARS ROAD

8515

47°04' 20" 8515 8515 PL. 1174

UNNUMBERED PUEBLO LOT

PL. 1105

LOT 2

PL. 1105

LOT 4

PARTITION OF PUEBLO LOTS 1104 & 1105

MAP IN S.C. CASE 1029

(1015)

LOT 1

1013

(1016)



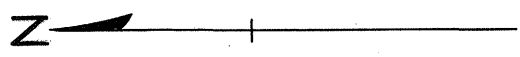
142.36' 141.000' 141.303' 141.303'

FRIARS ROAD (SCAFFLED) 1105'

(1013)

1016

MICROFILMED
JUL 26 1963



(1025)

(1026)

P.L. 1105

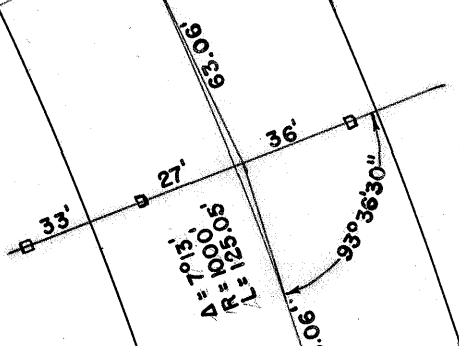
LOT 2

(1017)

UNNUMBERED PUEBLO LOT

146.85'

FRIARS ROAD (SO CALLED)



4.705
4.400
4.125

32.81'

LOT 3

PARTITION OF P.L. 1104, 1105
IN S.C. CASE 1029
MAP

322.00'

92°37'45\"/>

P.L. 1175

LOT UNNUMBERED

NEW COR. 90°

P.L. 1104

466.56'

415.12'

51.44'

488.20'

P.L. 1104

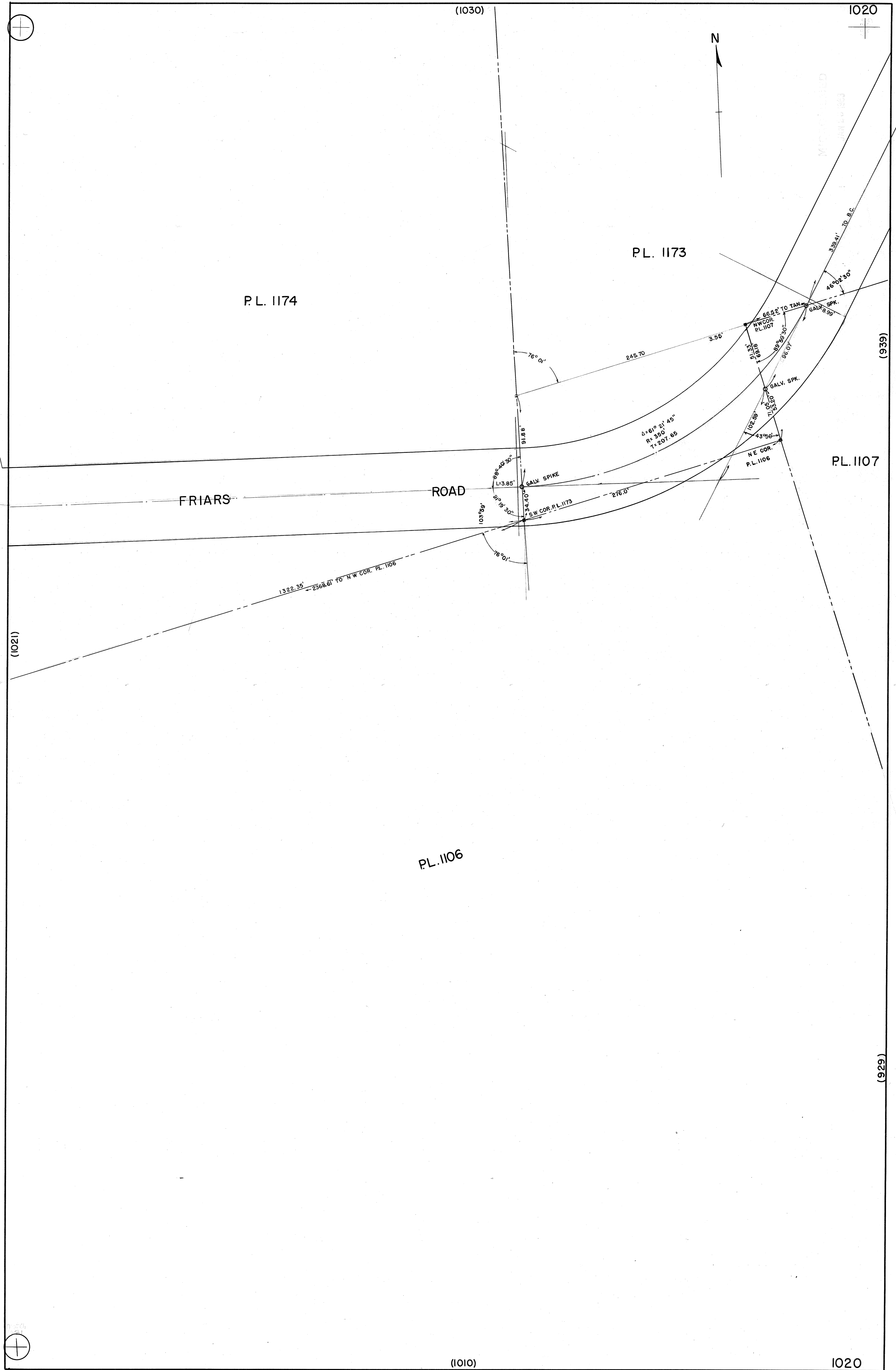
524.28'

(1132)


(1121)

1016

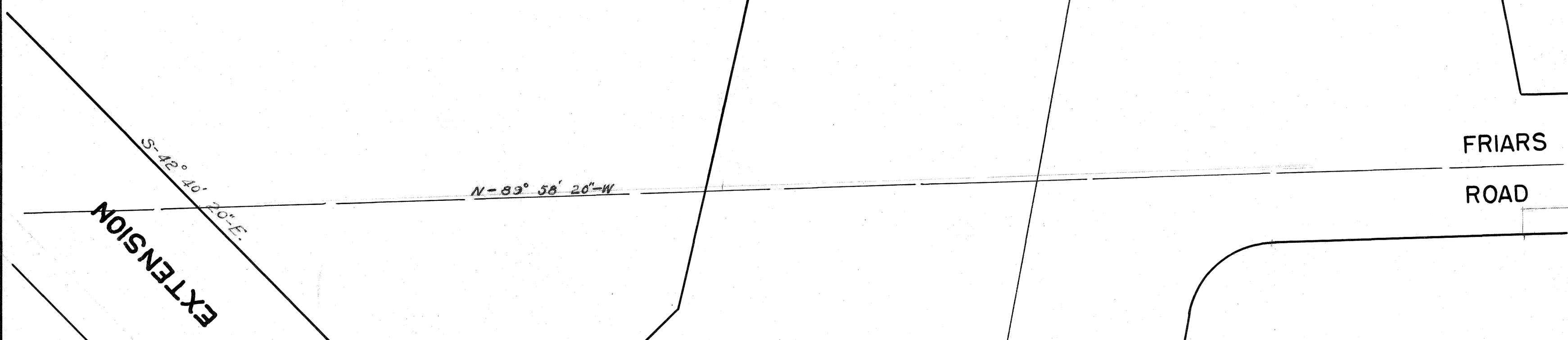
(1121)



MURRAY CANYON 1021



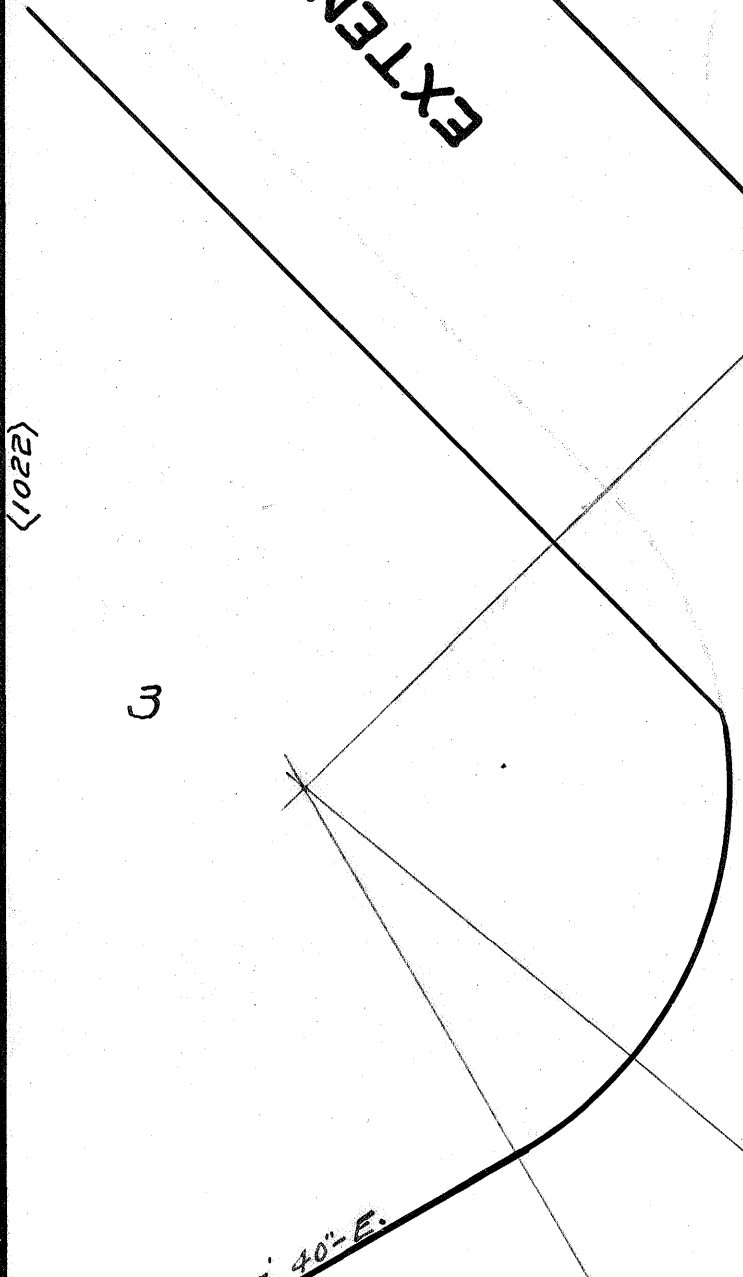
FRIARS ROAD



P. L. 1174

STREET

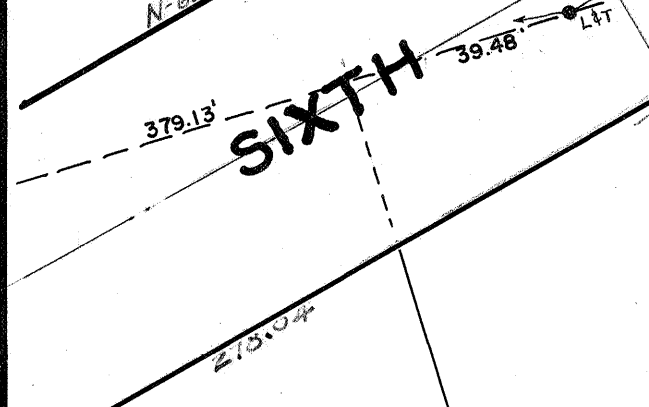
F R E E W A Y



3

N 74° 43' 40\"/>

1322.36'



SIXTH

379.13'

38.78'

LT

E. W. MORSE'S

P. L. 1108

MAP 103

SUBDIVISION

2

1021

<1011>

(1032)

SIXTH

STREET

EXTENSION

R=760'
N-47°19'40"E

753.28'

S-42°40'20"E

N-69°58'20"W

P.L. 1174

(1023)

(1021)

EXTENSION

N-74°43'40"E. 305.83'

STREET

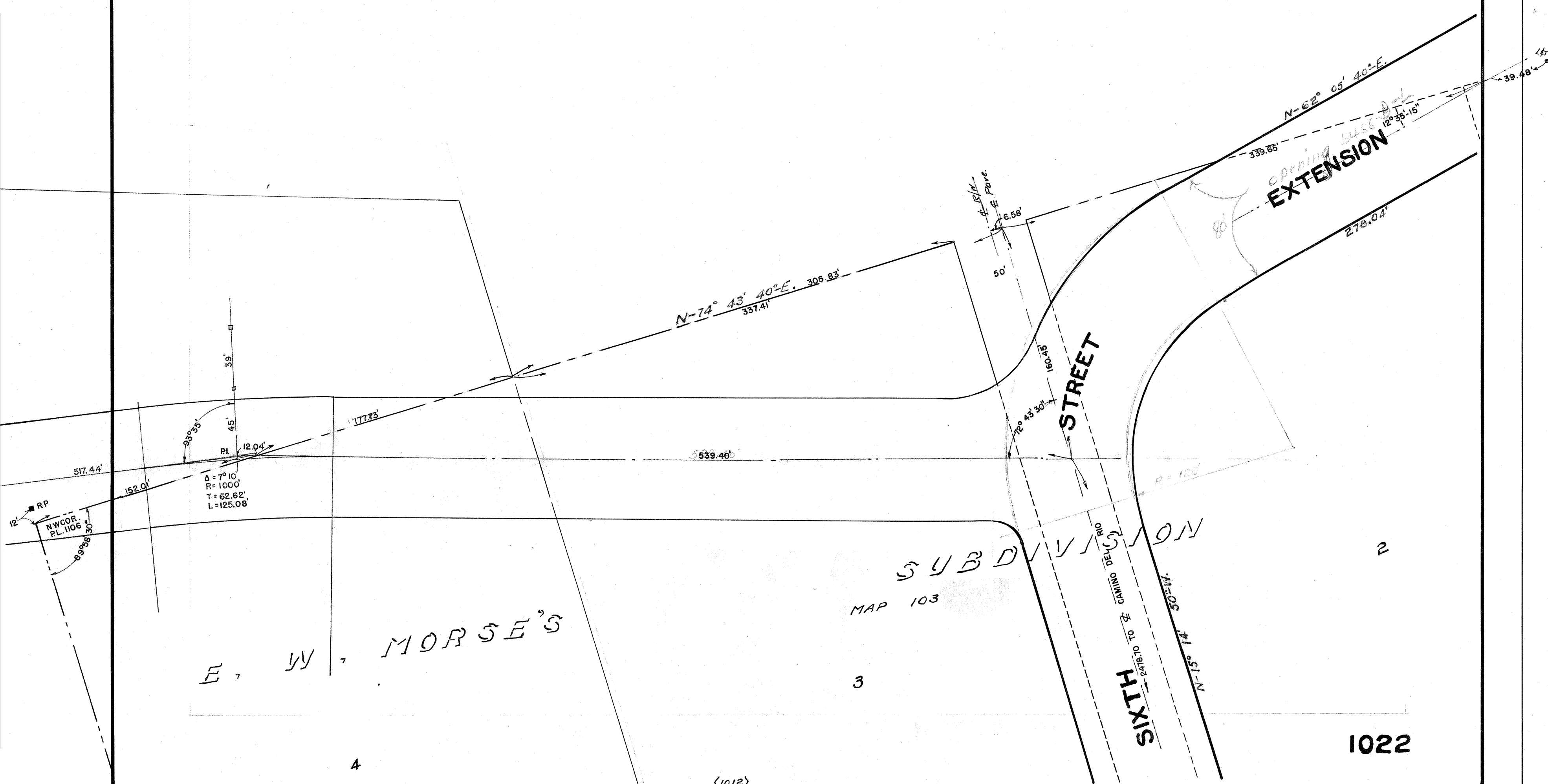
278.04'

E. W. MORSE'S

SUBDIVISION
MAP 103

SIXTH STREET
EXTENSION TO E CAMINO DEL RIO

(1012)





M. J. ...
JUL 20 1983

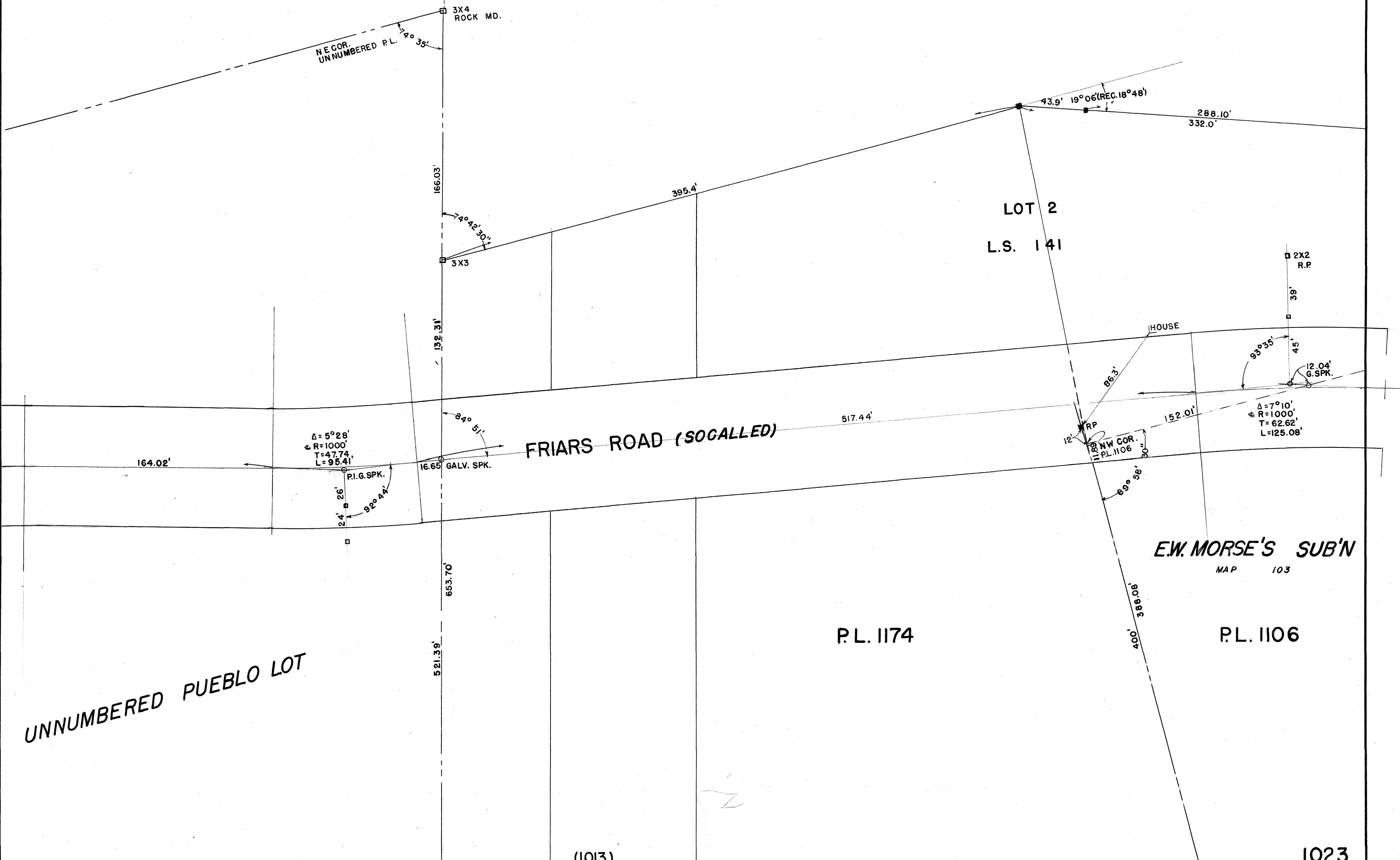
P.L. 1175

P.L. 1174

LOT 1
L.S. 175

(1024)

(1022)



CITY PROPERTY LINE (CHECK BEFORE PLACING)

RECORDED
JAN 26 1963



(1025)

(1023)

P.L. 1175

N. LINE OF UNNUMBERED PUEBLO LOT

FRIARS ROAD (SO CALLED)

$\Delta = 3^{\circ}30'$
 $R = 1000'$
 $T = 30.85'$
 $L = 61.82'$

$\Delta = 22^{\circ}14'$
 $R = 100'$
 $T = 19.40'$
 $L = 37.55'$
RP 2X2 - 37.55'

1140.85'

(1037)

1027

ROAD

VISTA

R = 500'
Δ = 88° 50'

LINDA

N-49° 03' E
876.82

255+15.98

MICROFILM
JAN 26 1963

167.43'

N-0° 35' E
P.L. 1178
(1026)

P.L. 1178

(1028)

1027

<1038>

1028

REVISION
JAN 25 1980



LINDA

N 42° 02' W
657.9'

VISTA

162+90.3

R=500'
Δ=38° 50'

ROAD

RL. 1176

<1029>

<1027>

1028

<1132>

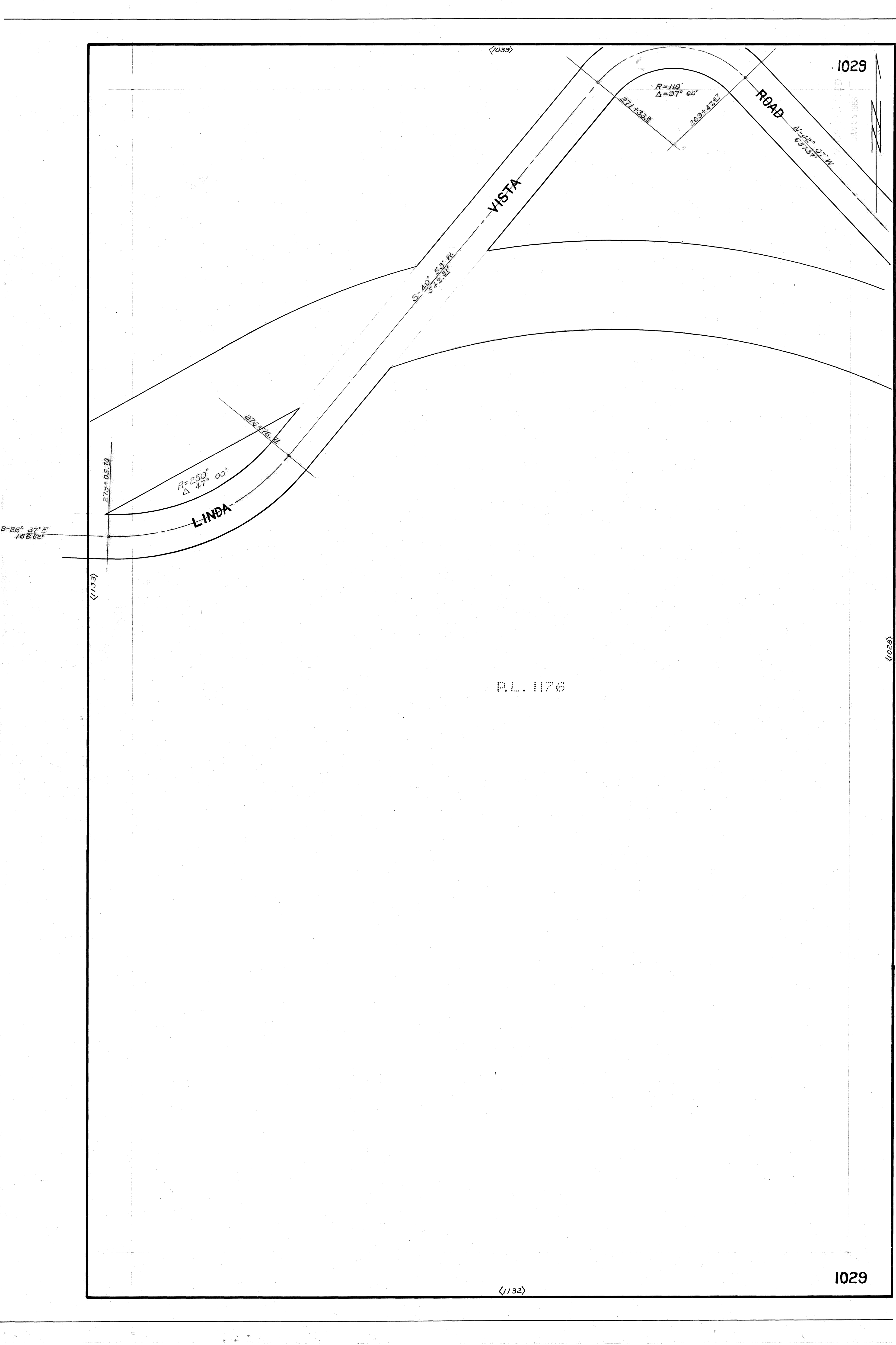
<1039>

DATE: 1963

<1028>

P.L. 1176

<1132>



MICROFILMED
JAN 5 1983



P. L. 1174

<1033>

SIXTH

STREET

EXTENSION

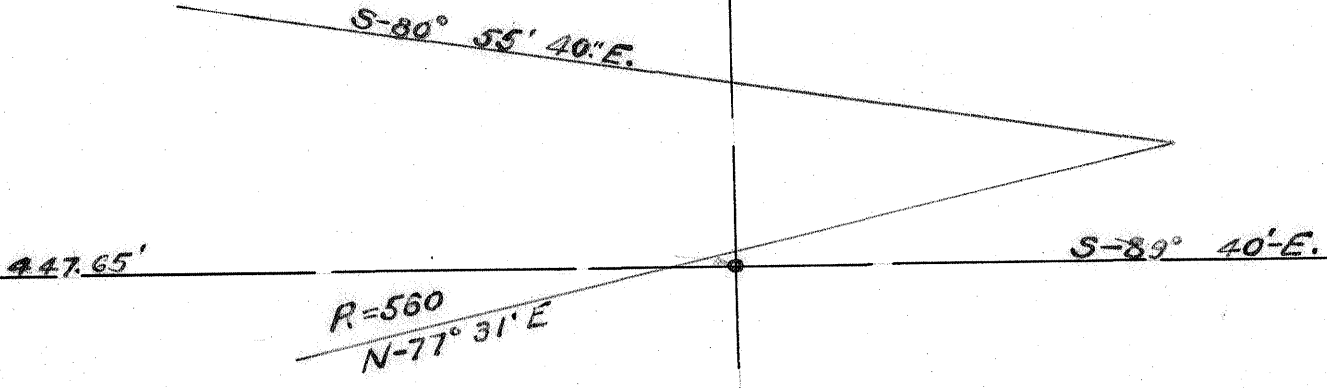
S-12° 32' 40"E
R=160'

N-41° 13' 40"E
<1022>

P.L. 1180

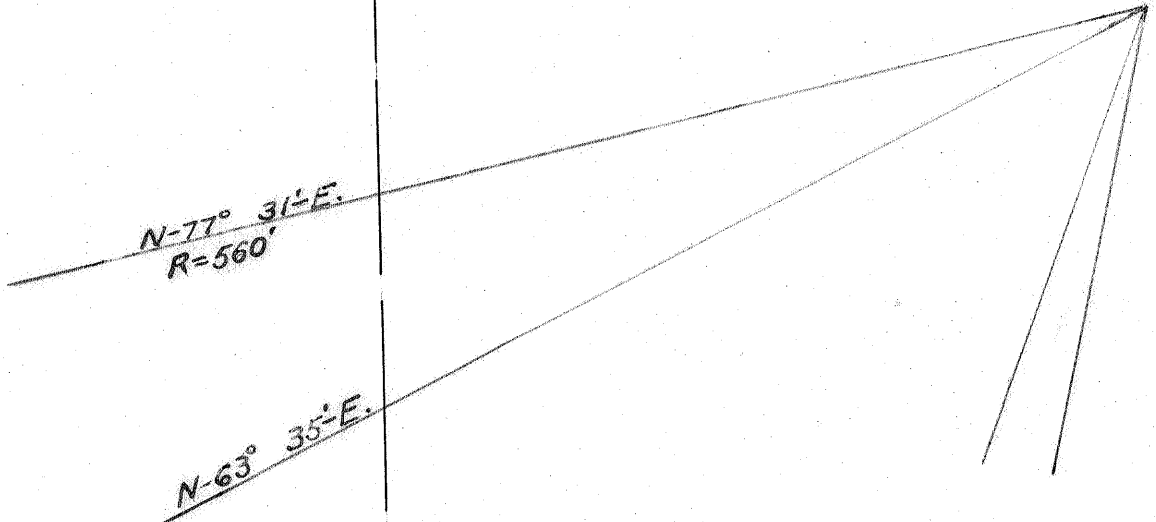
P.L. 1181

1033



Lot 1

Lot 1



(1034)

(1032)

282.92'

P.L. 1175

P.L. 1174

N-0° 03' - 50" W
321.50'

N-20° 47' 10" E

R=560'
N-72° 32' 46" E

SIXTH

80'
STREET

510.65'

EXTENSION

S-77° 27' 20" E

Lot 8

Lot 5

N-12° 32' 40" E
R=160'

1033

(1023)

1034

(1044)

P. L. 1180

S-83° 40' E

S-80° 58' 40" E

MICROFILMED
JAN 23 1983

EXTENSION

R=560'
N-77° 31' E

Lot 1

STREET

S-12° 29' E

407.80'

N-77° 31' E
R=560'

P. L. 1175

S-83° 40' E

N-63° 35' E

(1033)

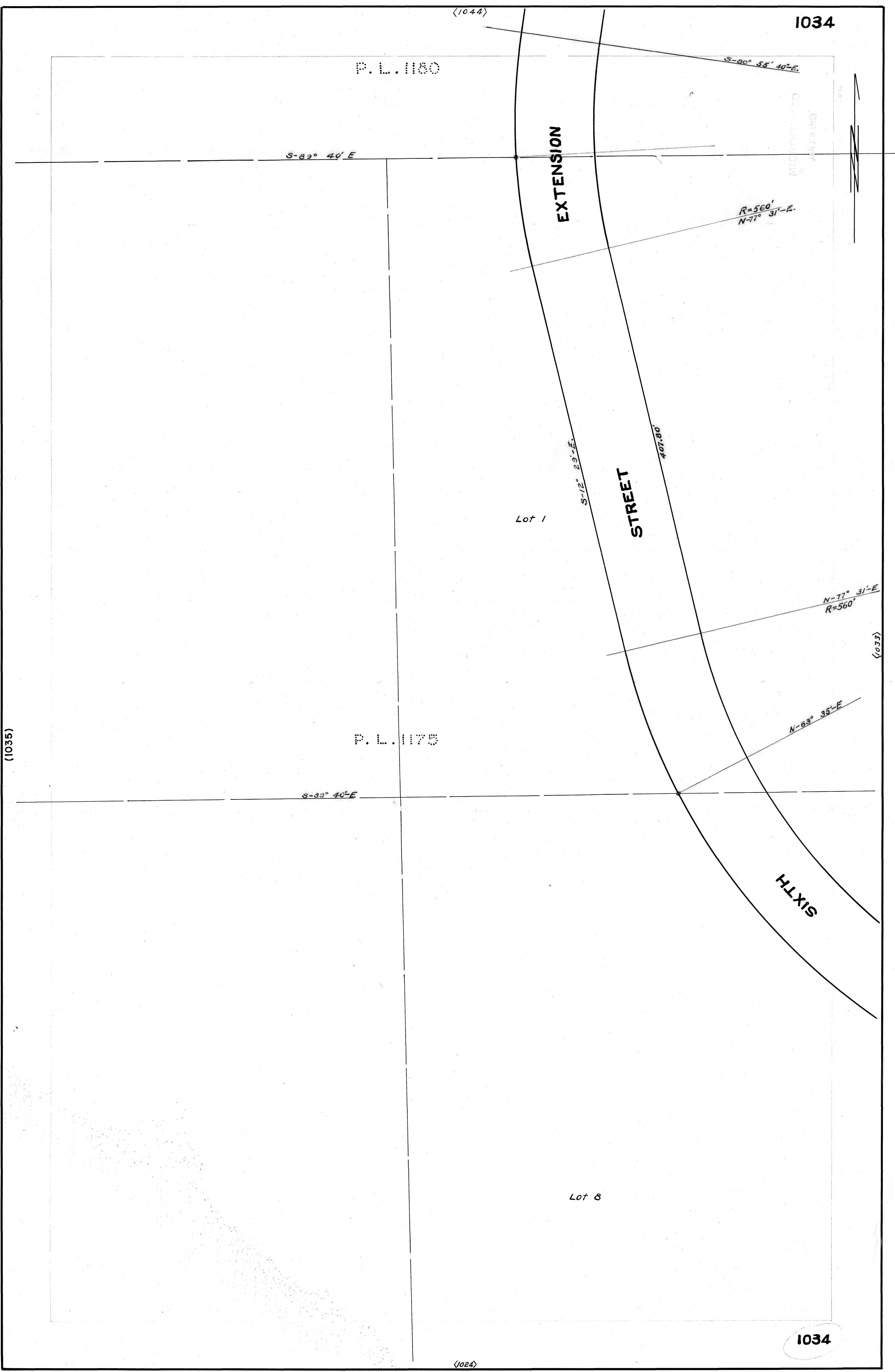
SIXTH

Lot 8

1034

(1024)

(1035)



1045

1035

P.L. 1180

RECORDED
JAN 25 1963

S-89°-41'-E.
229.2'

S-89° 41'-E.

231+49.87
S-84° 37' E.

ROAD - N-53° 03' E.

R=1146.28' Δ=44° 00'

VISTA

LINDA

Lot 3

P.L. 1175

(1036)

(1034)

(1025)

1035

PL. 1180

RECORDED
JUN 25 1963

S-89° 41'-E.
660.72'

Lot 4

Lot 3

ROAD

R=1146.28' Δ 44° 00'

(1035)

N-69° 36'-W.

149.64'

38.12'

N-0° 08'-E.

PL. 1176

N-0° 36'-E. 1154.95'

VISTA

Lot 5

N-23° 03'-E.
688.17'

PL. 1175

LINDA

24.6+38.26

676.32'

767.33'

(1026)

MICROFILMED
JUN 26 1983



<1038>

P.L. 1175

660.34'

N-0° 35'E - 115.435'

<1036>

P.L. 1175

493.41'

21.673222

LINDA VISTA ROAD
N 29° 03' E
816.82'

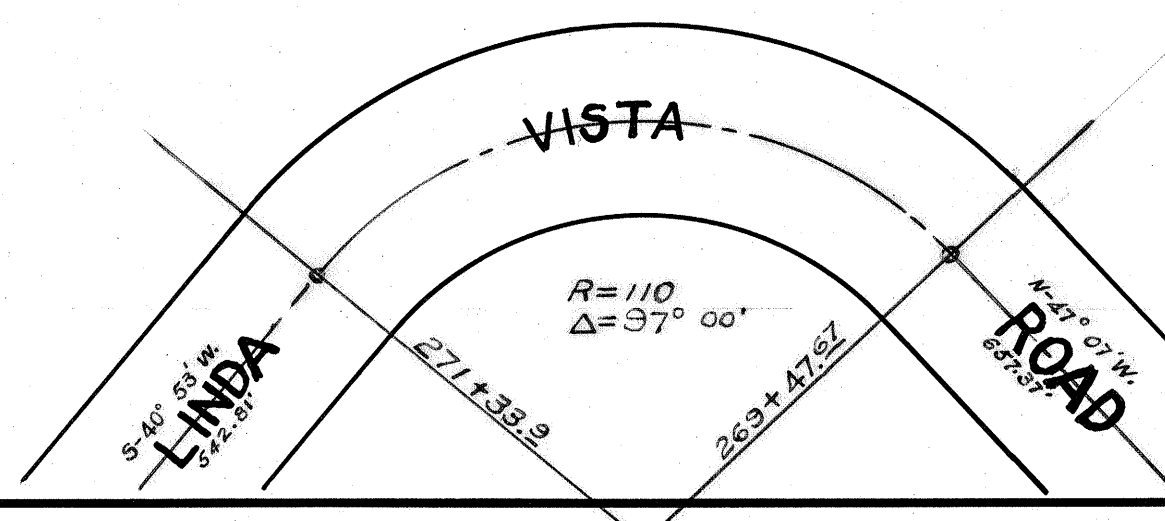
MICROFILMED
JUN 26 1983



P.L. 1176

<142>

<1039>



<1029>

MICROFILMED
JAN 25 1983



<1054>

N-14° 03' 10" W

837.52'

EXTENSION

N-75° 50' 30" E
R=360'

STREET

S-80° 33' 40" E

P.L. 1100

S-9° 04' 20" W

538.24'

SIXTH

S-80° 55' 40" E
R=360'

<1034>

1045-

1045

(1055)

ROAD

VISTA

LINDA

PL. 1180

MICROFILMED
JAN 25 1983

(1044)

1045

(1035)

(1046)

1200

210+362

65.33'

N-69°-43'E

1200'

879.0'

N-5°-03'E

1479.46'

225+732

143.79'

N-69° 14' 30"E

576.17'

231+43.87

S-84° 37'E

1,717 500

(1064)

1,718 000

NO. 1054

3

ST.

1064

LINDA VISTA
UNIT NO. 1

54

MAP 2883

4

ULRIG

225,500 N

GOMSTOCK ST

(1055) 1055

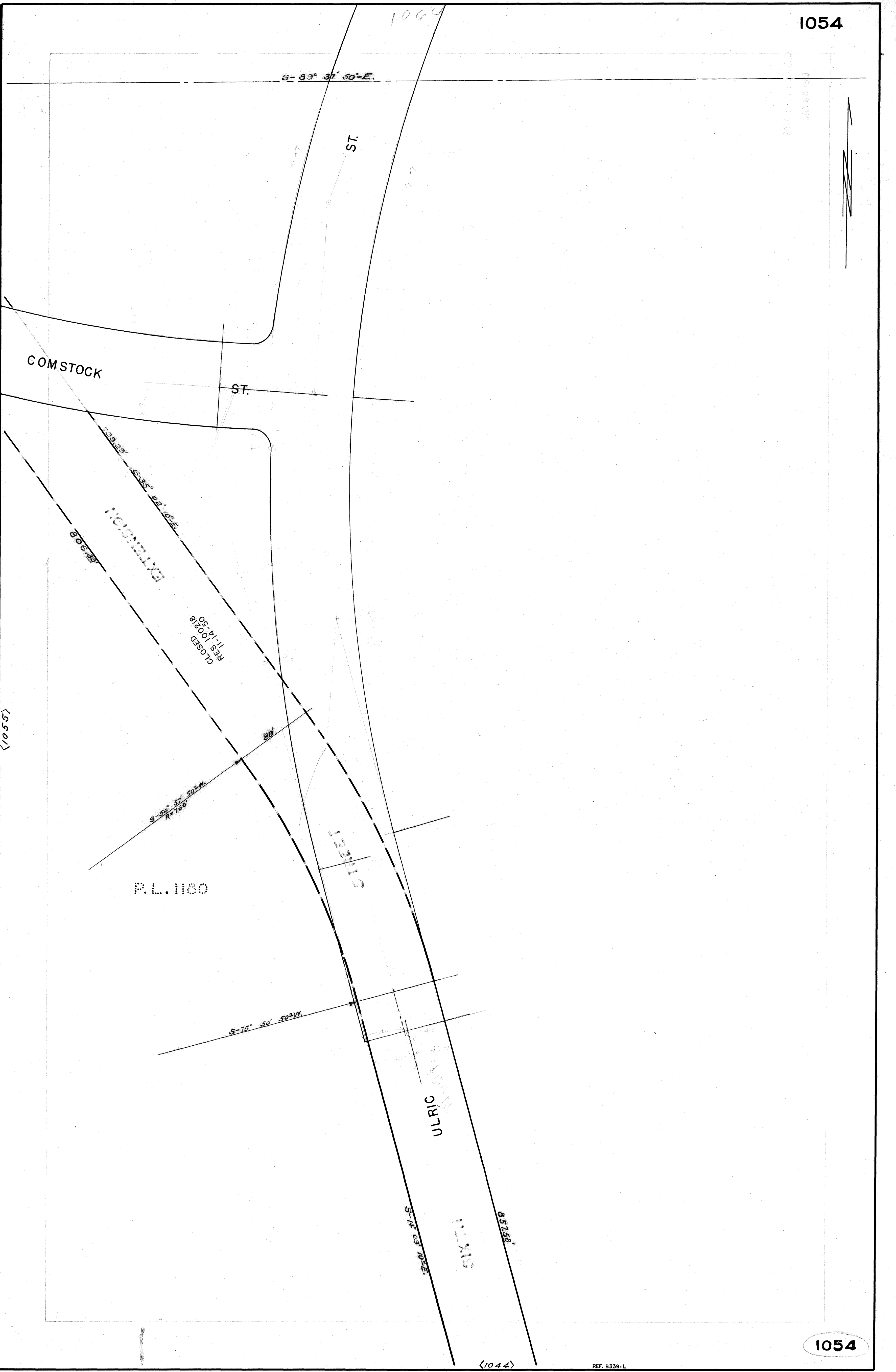
(1053)

225,000 N

RECORDED
JAN 20 1963

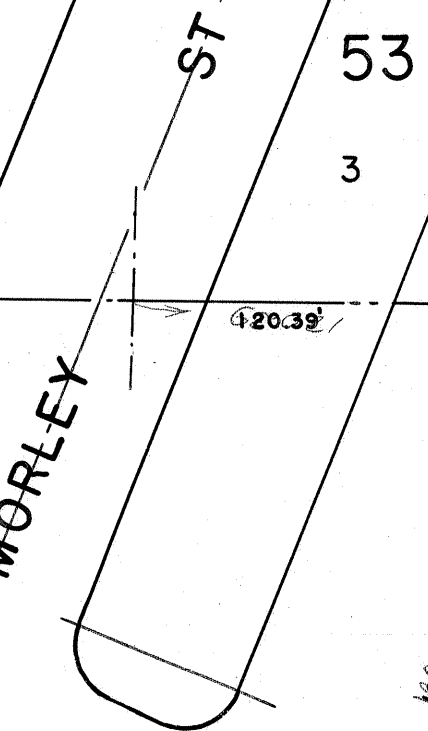
1054

MICROFILMED
JAN 28 1983



MICROFILMED
JAN 20 1963

P.L. 1189
P.L. 1180



LINDA VISTA UNIT NO.1 54

ROAD

GOMSTOCK

KELLY

ST.

VISTA

ST.

58

LINDA

(1054)

225,500N

225,000N

1055

MICROFILMED
JAN 26 1983

(1065)

S-89° 16' E
120.33

N-89° 37' 50"-W

204+67.5

62.32'

N-21° 28' E
138.38

ROAD

COMSTOCK

78'

S-35° 02' 10" E

S-33° 02' 10" E

ST.

SIXTH

VISTA

211+25.68

R=1908.65
L=311.11

R=1900.08
Δ = 16° 20'

W.M. Carr

PL. 1180

Chas. Cheesewright

216+70.39

LINDA

N-55° 03' E
1472.46

W.M. Carr

1055

(1045)

REF. 8339-1

(1056)

(1054)

MICROFILMED
JAN 20 1983



(1074)

$R = 1310.88'$
 $T = 308.23'$
 $\Delta = 18^\circ 20'$

133+02.35

ROAD

VISTA

$10\frac{1}{10} a$

$10\frac{1}{10} a$

15

B.M. EL. 348.39

$142^\circ 23' E$
 $1022.23'$
 $51.53'$
 $32.99'$
 90°
 90°

(1065)

LINDA

(1063)

MAP No. 684

ST

$10\frac{1}{10} a$

$9\frac{8}{10} a$

16

ULRIC

$S-89^\circ 16' E$

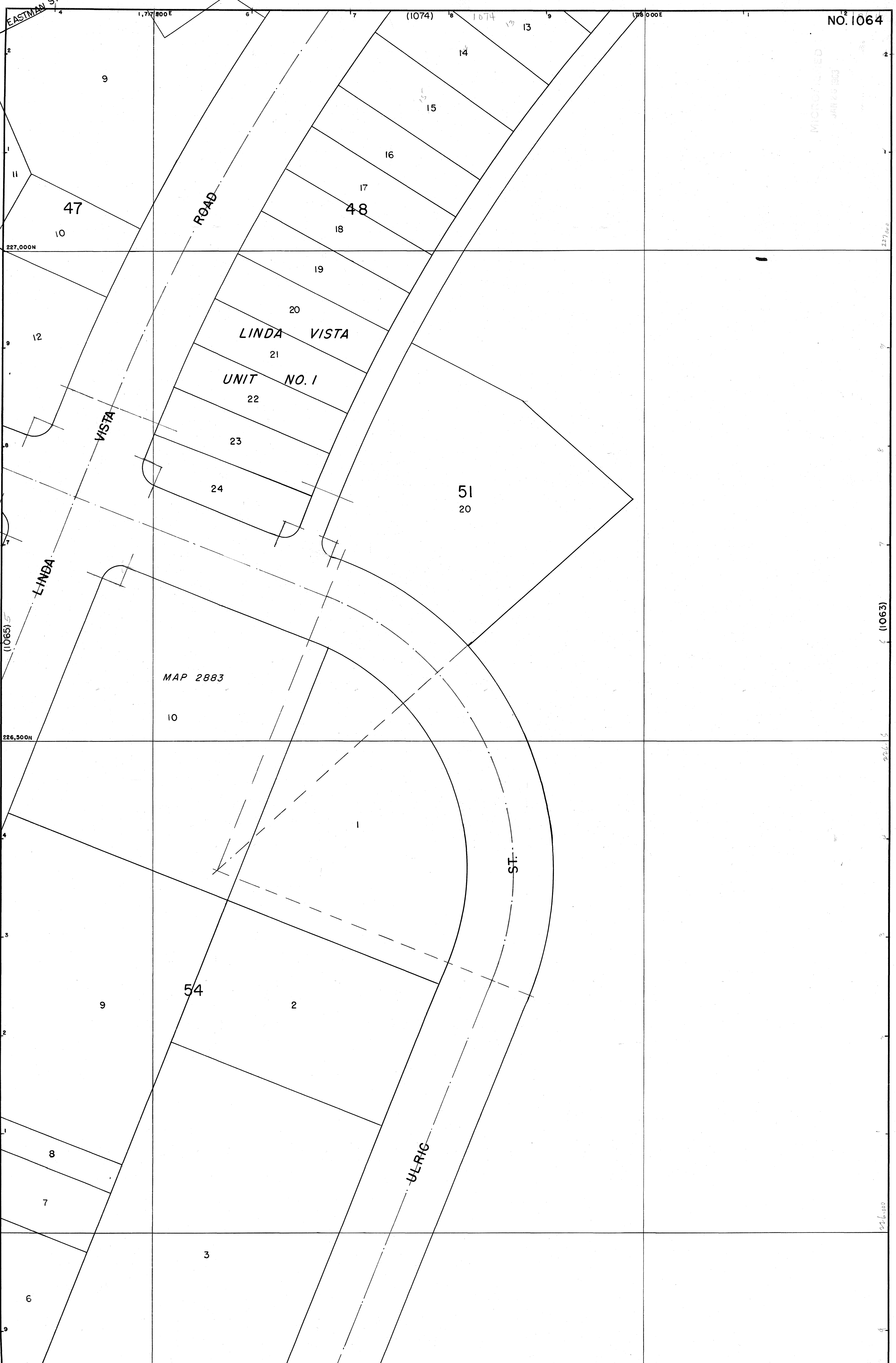
(1054)

REF. 8339-L 1794-761

EASTMAN ST.

NO. 1064

MICROFILMED
JAN 23 1983



MAP 2883

10

54

3

CITY OF SAN DIEGO
ENGINEERING DEPARTMENT

1,717,500 SCALE 1" = 50'

TIE POINT SHEET (1054)

REFERENCES

1,718,000

NO. 1064

(1063)

226,500

4

1,717,000E

NO.1065

EASTMAN

ST.

11

47

13

10

LINDA

VISTA

UNIT NO.1

12

ULRIC

ST.

ST.

(1064)

10

ROAD

2

53

9

MAP 2883

54

8

7

6

5

MORLEY

3

LINDA

VISTA

TIE POINT SHEET

REFERENCES (1055)

NO.1065

227,000 N

226,500 N

226,000 N

CITY OF SAN DIEGO
ENGINEERING DEPARTMENT

SCALE 1" = 50'

1066 (1066)

226,000

(1066)

P.L. 1189

Set 5-0° E'-30' W'

(1075)

ST.

PLACER

1065

MICROFILMED
JAN 29 1988



10 1/2 A R

JY
MAP No. 664

ROAD

(1064)

VISTA

N-21° 33' E
1622.23

10 1/2 A. I

LINDA

204+67.5

40'

120.35'

S-89° 16' E

1065

(1055)

<1083>

PL. 1188

N-89° 11' 13"-E
N 85° 54' E
3° 17' 13" Difference

Note - Tie point sheets - 1141-1133-1029-1039-1028-1027
1026-1036-1035-1045-1055-1065
1064-1074-1073. are plotted
from Silver Terrace or Linda Vista Road sheets
Nos. 316-B to 320-B inc. in opening Book #4
Measurements & Courses do not check with
tie point sheets on Chesterton



175+90.3

ROAD

178+09.8

VISTA

N-89° 11' 13"-E

10 1/2 a
13

LINDA

A

N

O

M

E

L

PL. 1188

MAP NO. 684

PL. 1188

<1074>

10 1/2 a
14

<1072>

<1063>

<1064>

1074

10¹/₁₀ a
4

10¹/₁₀ a
13

P.L. 1189

MAP No. 604

ROAD

N-39° 43'E

VISTA

10¹/₁₀ a
3

10¹/₁₀ a
14

LINDA

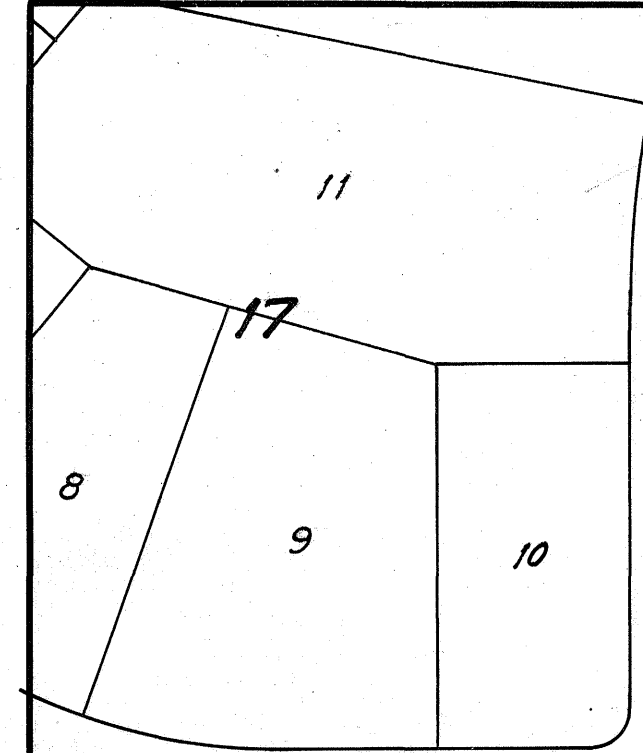
R=1910.09', Δ=18° 20'
T=308.23'

1074

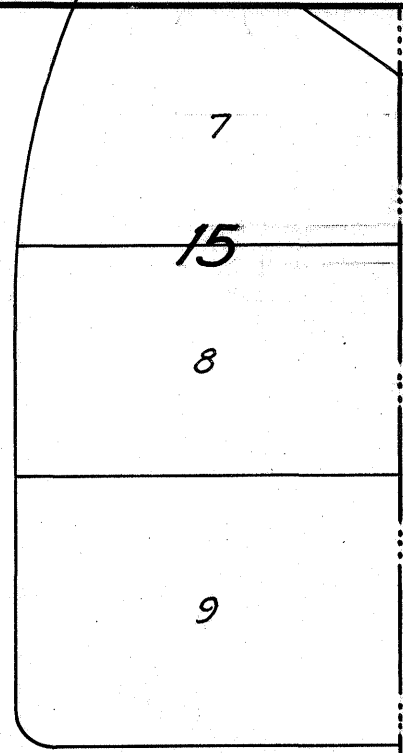
<1064>

(2097) <1090>

1090

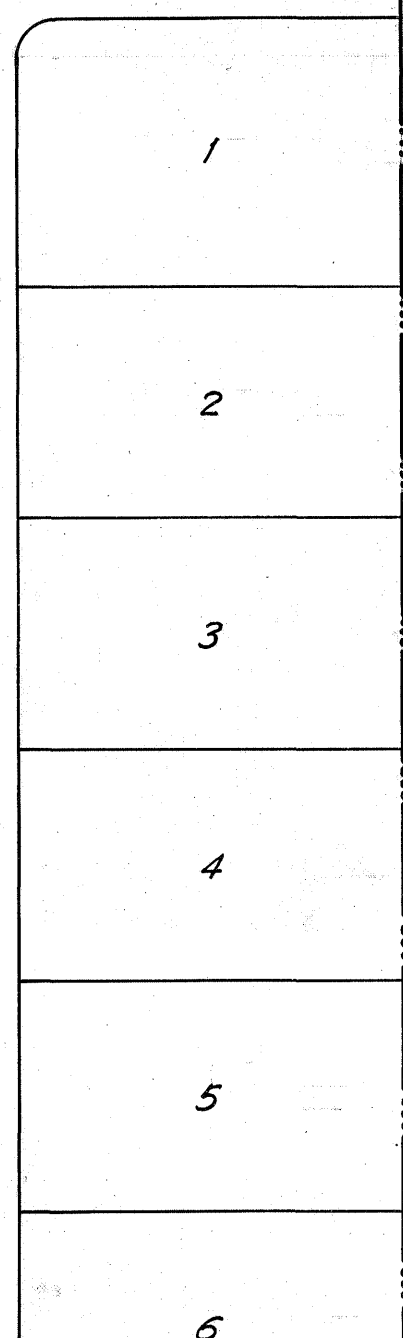
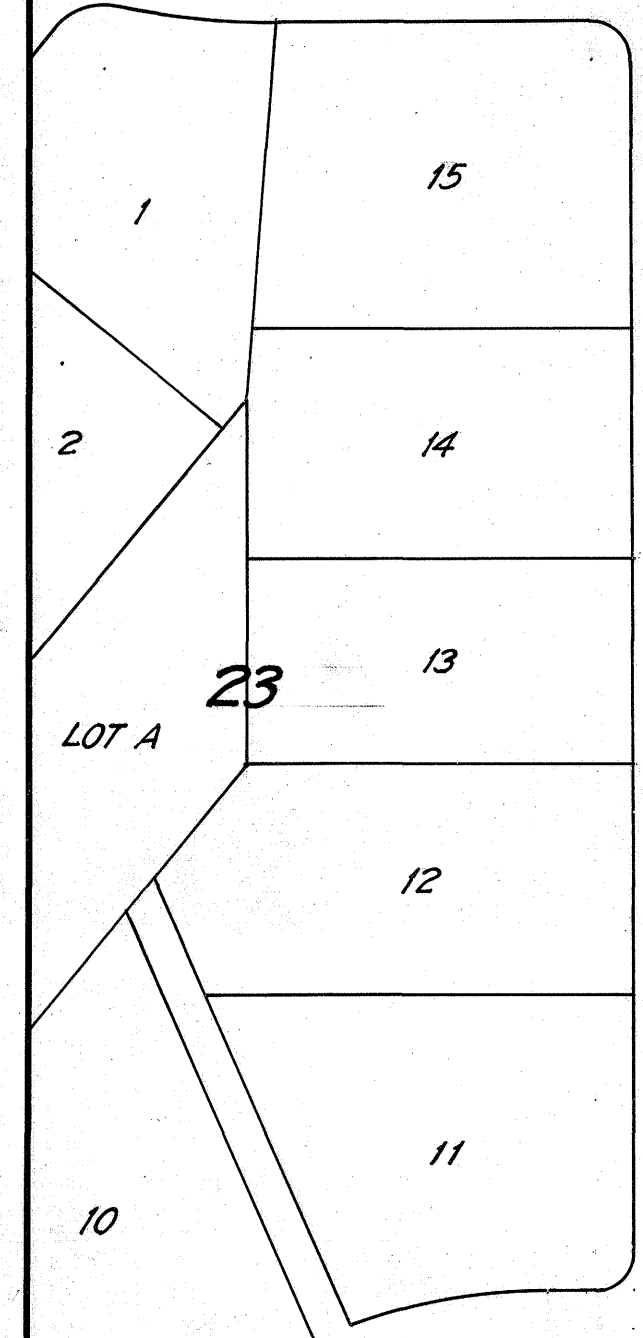


STREET

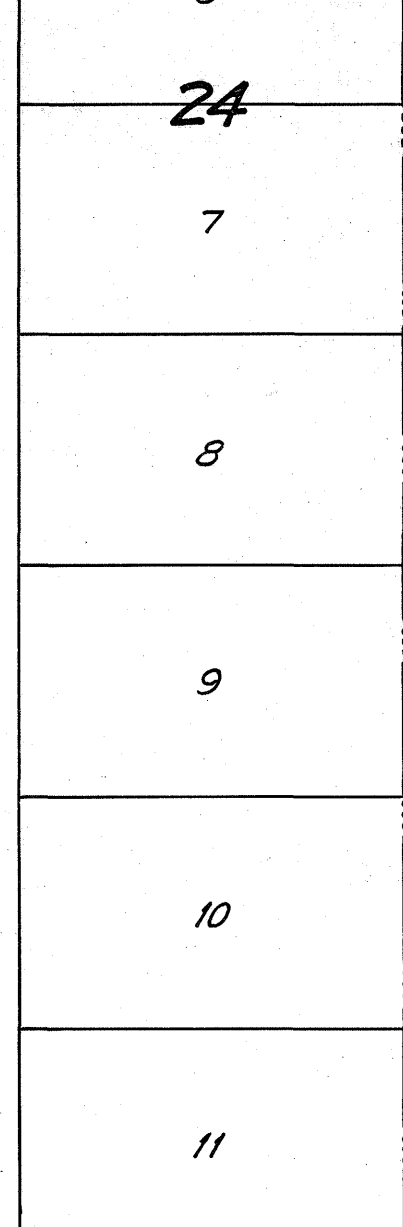
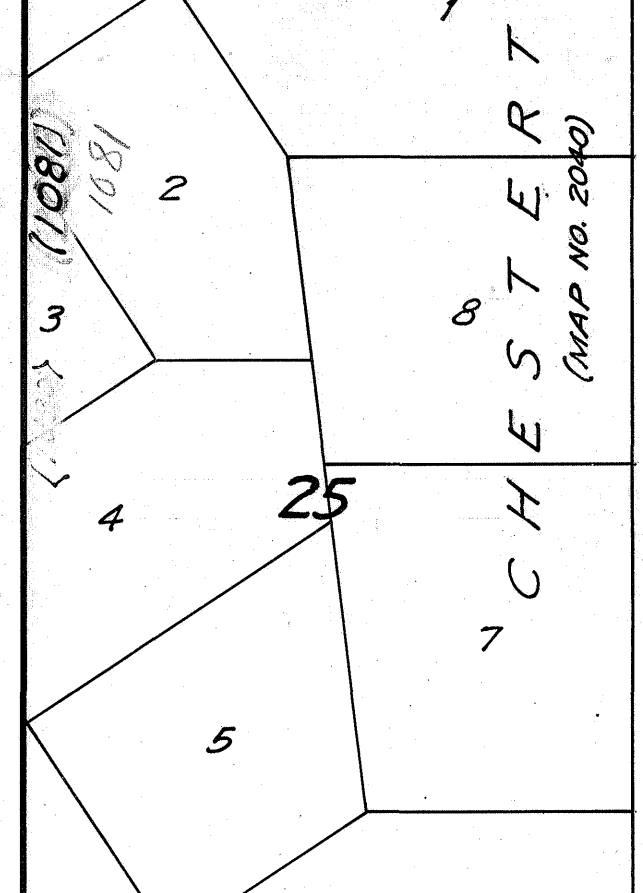


MAYFIELD

DRIVE




BRENTWOOD ST.



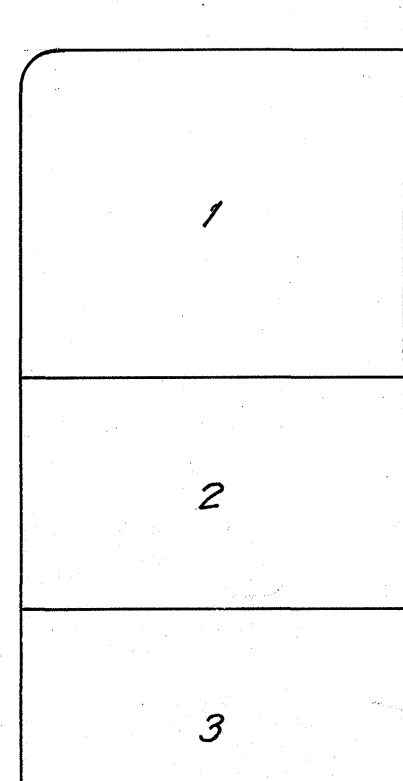
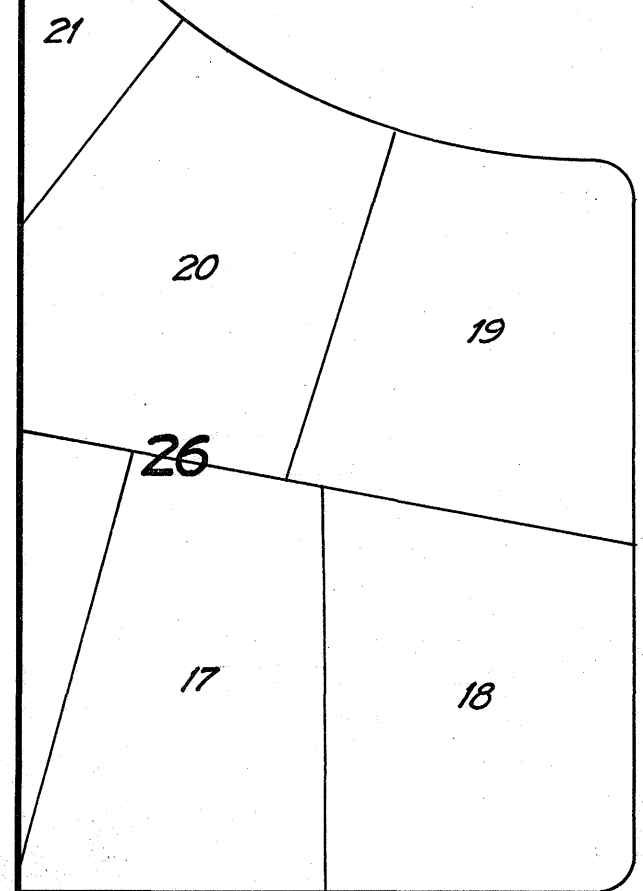
CHESTERTON (MAP NO. 2040)

PL. 1159

STRATFORD

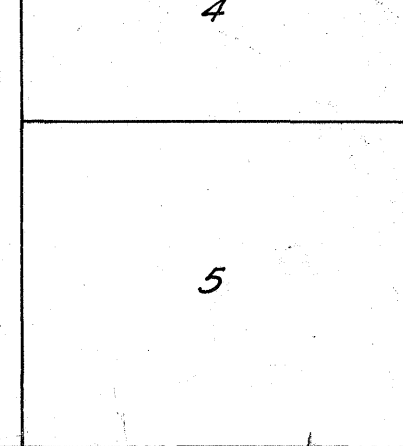
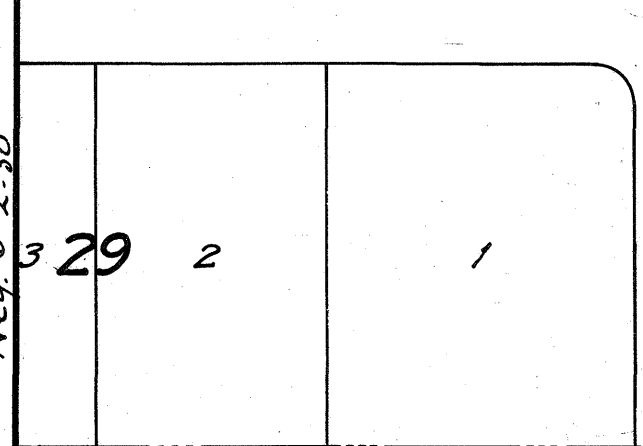


DRIVE



WESTMORELAND

CHESTERTON DRIVE



(989)



Map 5-2-30



1082

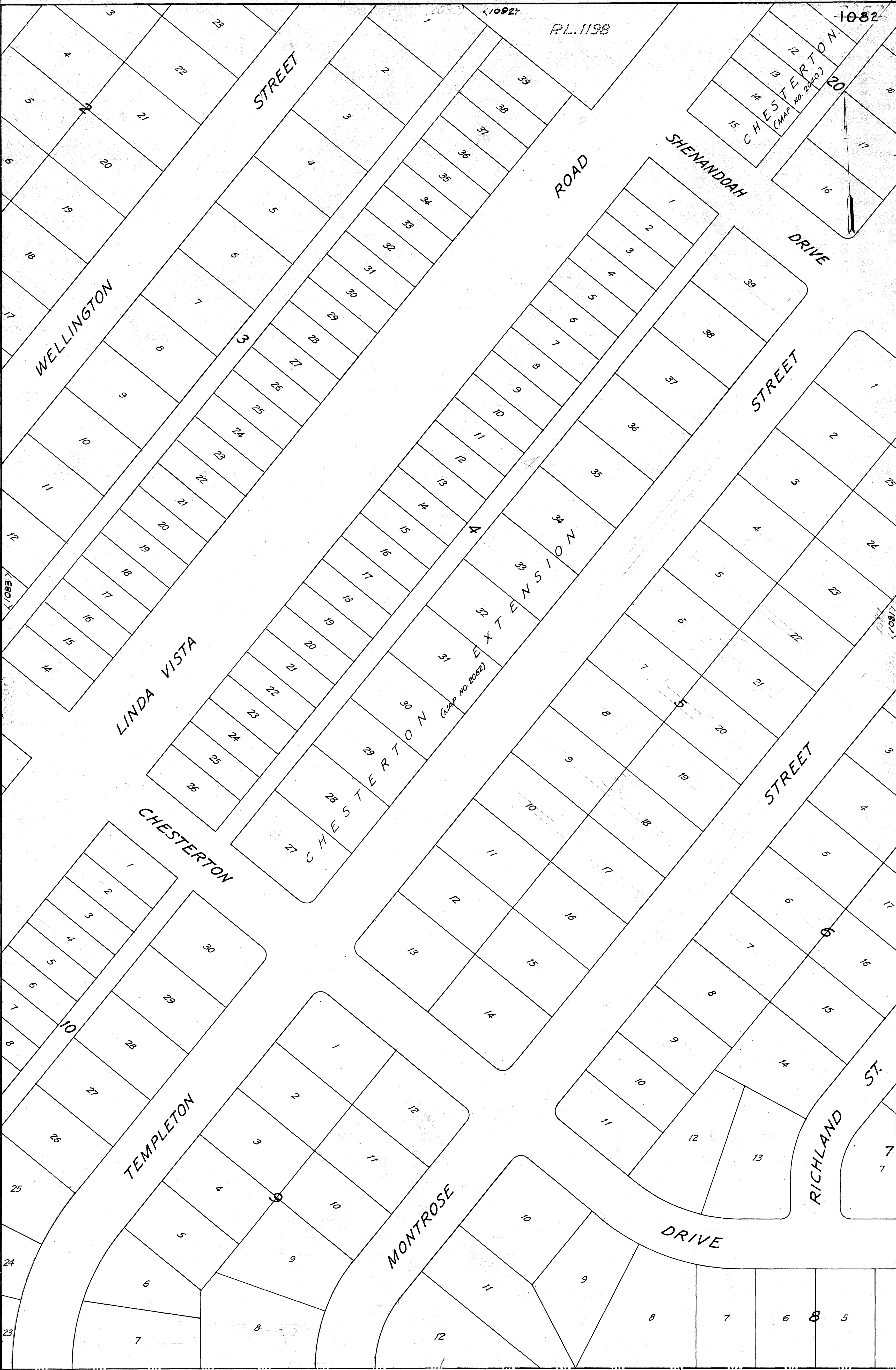
Map 5-2-30

5	4	3	2	1	9	8	7	6	29	5	4	3	2	1
---	---	---	---	---	---	---	---	---	----	---	---	---	---	---

PARTITION OF PUEBLO LOT NO. 1188 (MAP NO. 805)

LOT 3 <1071>

PL. 1198



PARTITION OF PUEBLO LOT NO. 1188

LOT 1

(MAP NO. 805)

1072

LOT 3

1082

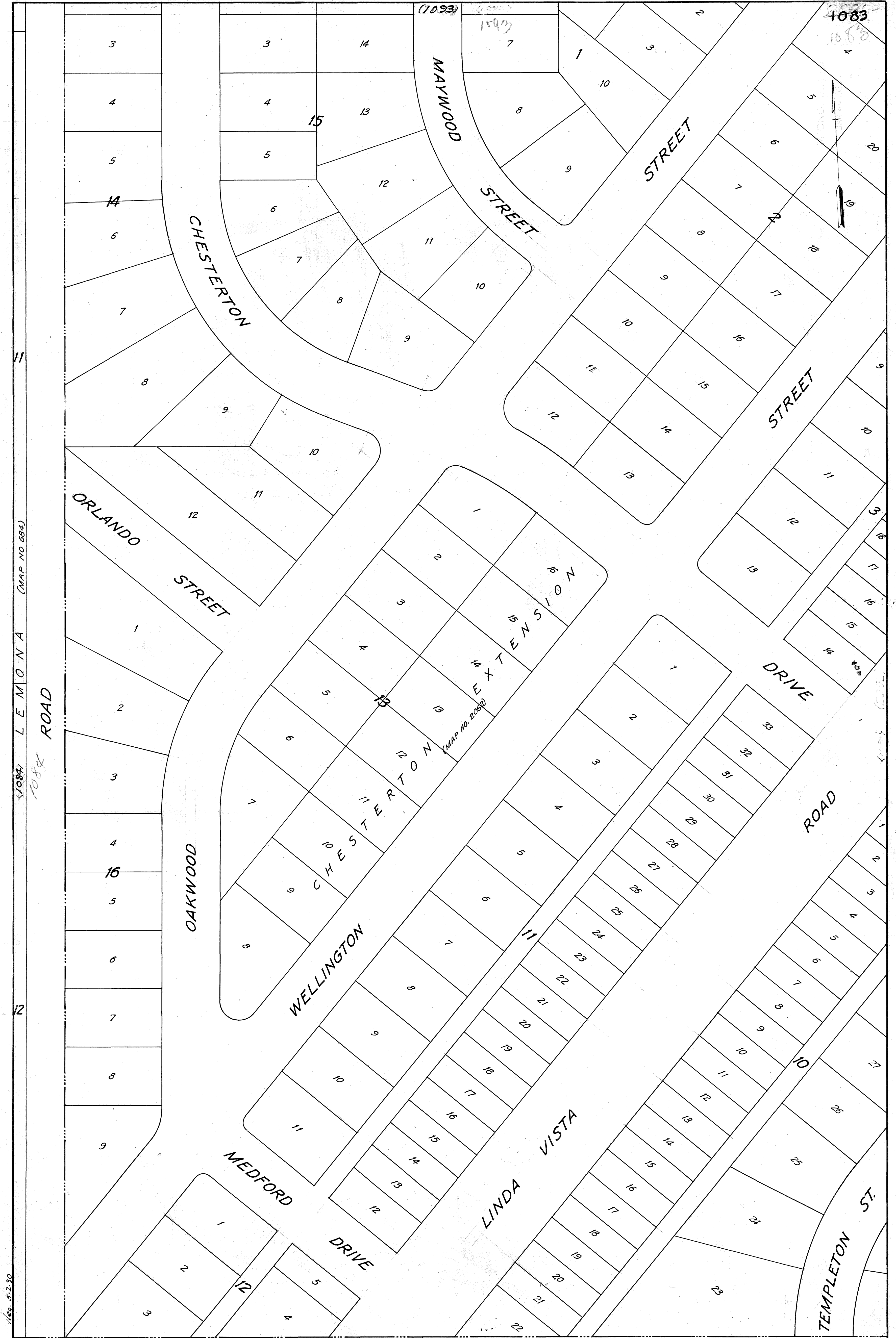
1082

1083

1083

1083

1083



1084 LEMONA (MAP NO 684)

1084 ROAD

162-5-2-30

PARTITION OF

PUEBLO LOT NO. 1188

(MAP NO. 805) PORTION OF LOT 1

1083

1073

1083

PL.1203

PL.1202

1790



1091

1691

1692

16657

919

1680

110802

PL.1199

1090

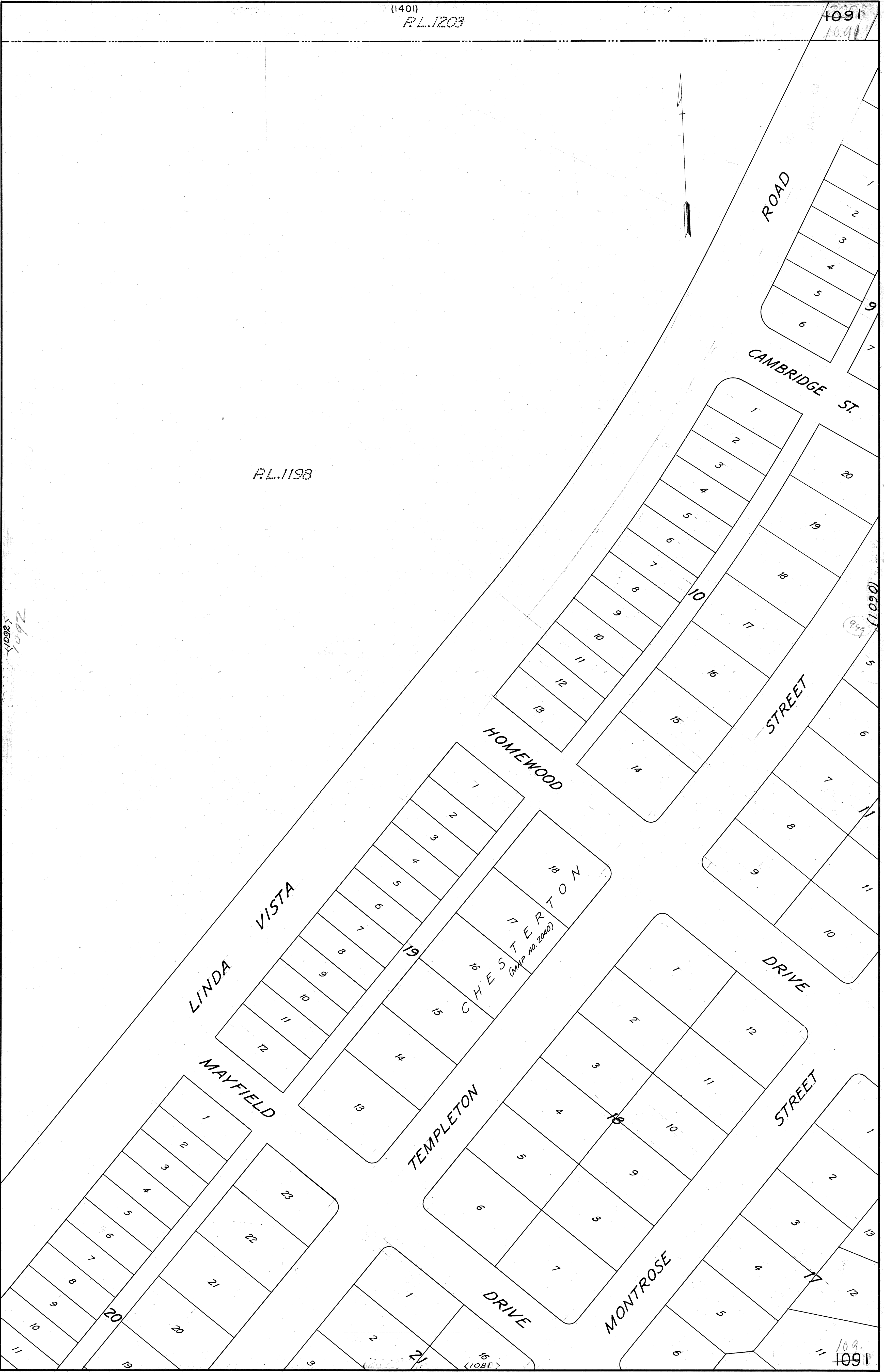
1090



PL. 1198

1091
1092


1091
1092



1090
1090

1091
1091

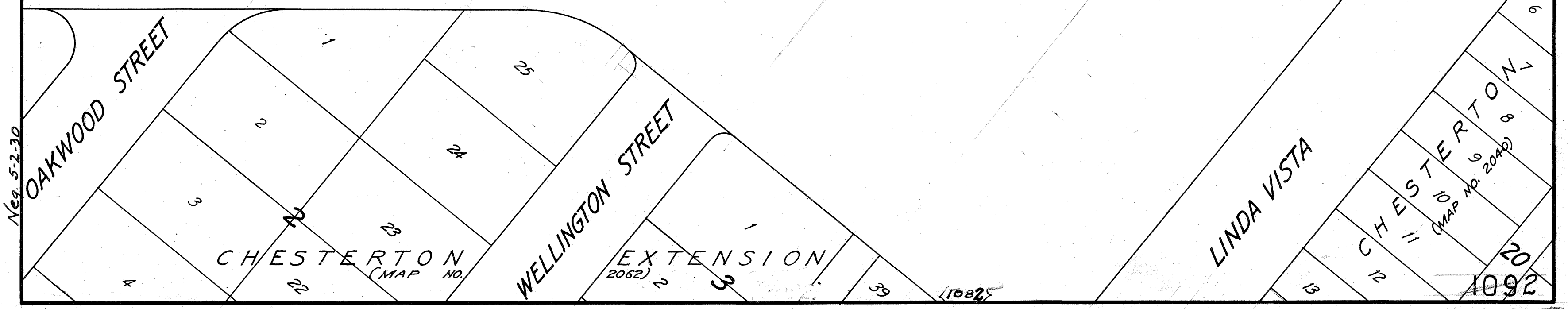
1081
1081



P.L. 1198

1093
1093


1091
1091



Map 5-2-30

1081

1091



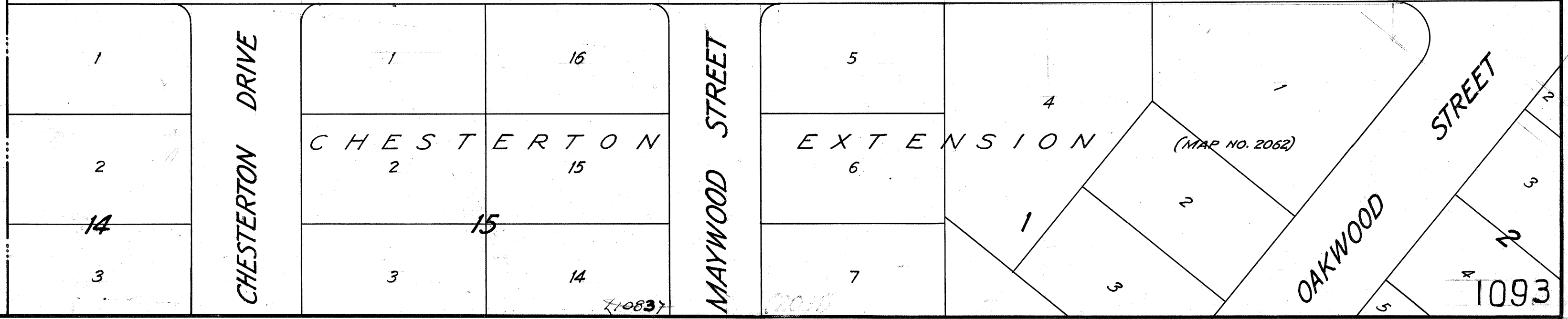
1094 L E M O N A (MAP NO. 684)

ROAD

P.L. 1198

1092
1092

1094-5-2-30



1093

1093

1093

CAMINO DEL RIO

Match Line

LOT A

P. L. IIII

LOT 4

P.L.IIIIO

1106

Match Line

1104

P.L. 1108

P.L. 1107

SCHOOL

R10

DEL

CAMINO

Match Line

Match Line

1107

1105

LOT B

P.L. 1111

LOT A

Match Line

Match Line

Match Line

Match Line

P. L. 1107

RIO

DEL

CAMINO

1108

1106

LOT 1

LOT 2

LOT B

P. L. 1111

Match Line

Match Line

MICHAEL B. ...
JANUARY 2009

Match Line

Match Line

1108-A

1107

P.L. 1107

SW COR. OF SE 1/4 P.L. 1107

RIO

DEL

CAMINO

LOT #1

P.L. 1111

P.L. 1112

Match Line

Match Line

MICROFILMED
2012

Match Line

1000

1108

P.L. 1106

P.L. 1107

RIO

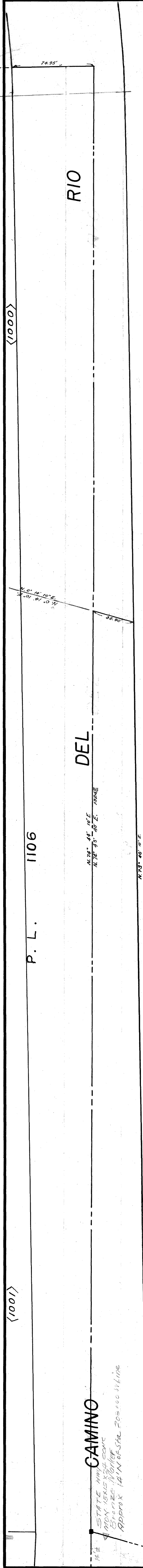

DEL

Match Line

CAMINO

P.L. 1112

MICROFILMED
JUN 23 1963



P. L. 1106

DEL

RIO

CAMINO

ESTATE AND
FROM STATE X-LEAD
STATION 1000
Approx 14 North-South Zone 11/10

P. L. 1112

(1109)

U N I V E R S I T Y

VILLA LOT No 2

H E I G H T S

(266)

U N I V E R S I T Y H E I G H T S
RE-SUBDIVISION OF A PORTION OF PUEBLO LOTS D & 1117
MAP 1011

79

80

N 69° 54' E
424.8'

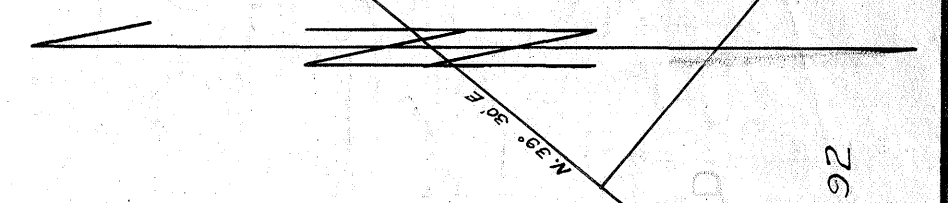
N 69° 54' E
374.4'

N 69° 54' E
424.8'

S 18° 29' 30" E
160.00'

S 31° 00' E

(263)



92

(1003)

R.L. 1118

(1114)

STREET
EXTENSION

SIXTH

1110

(1112)

N 62° 44' 56" E
R=300'

R=318.76'

R=378.0'

N 71° 22' E
3.05'

N 35° 04' 30" E
14.35'

S 64° 37' 16" E
46.57'

40'

40'


40'

6.18'

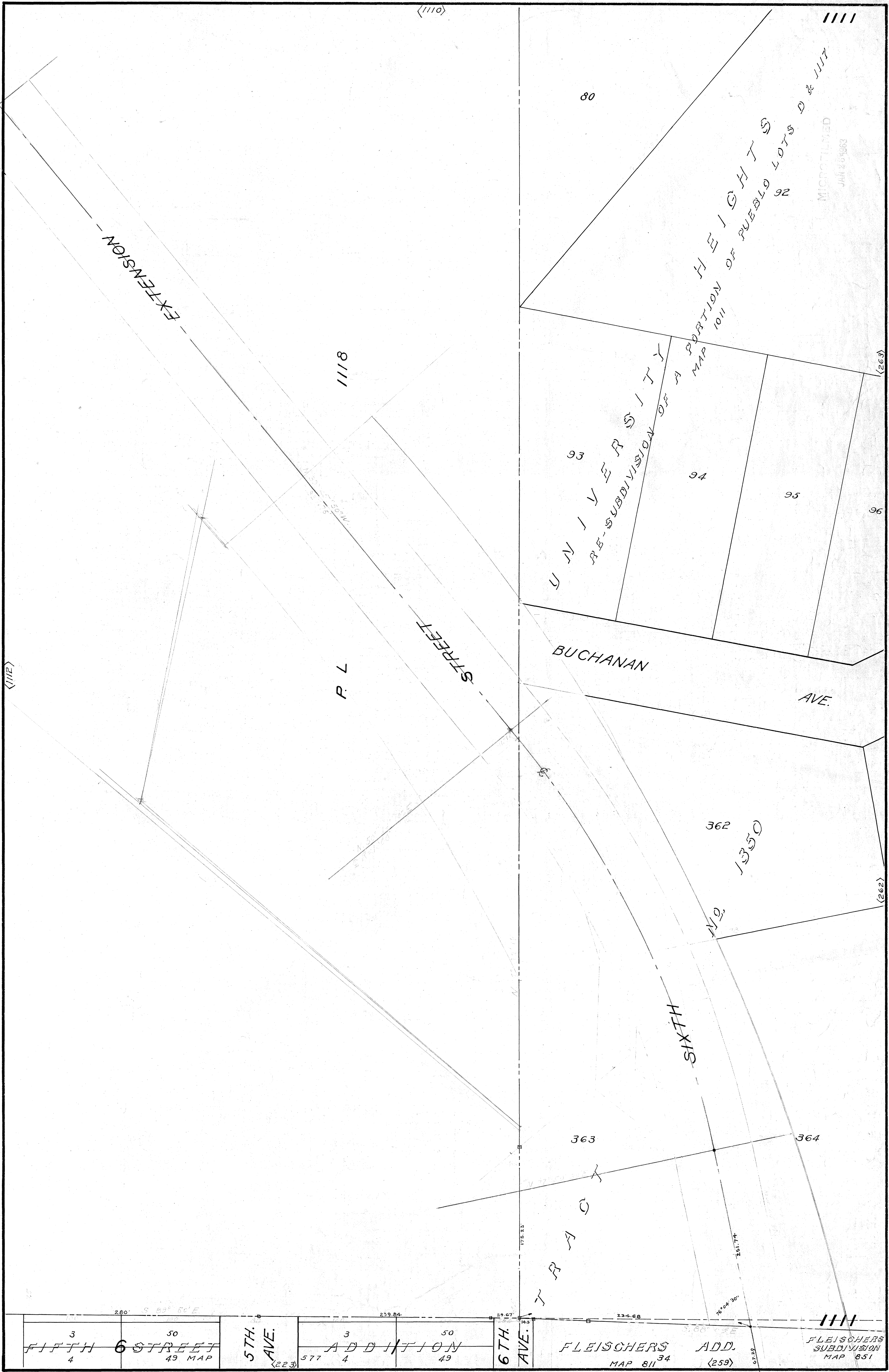
760.7'

N. 0° 23' W

217.1'



REMICROFILMED
JULY 2, 1983



<1110>

1111

80

HEIGHTS
PORTION OF PUEBLO LOTS D & J117
1011
92

MICROFILMED
JAN 26 1983

EXTENSION

1118

JANLEY
RE-SUBDIVISION OF A
MAP 1011

93

94

95

96

STREET

BUCHANAN

AVE.

PL

362

1350

112

SIXTH

363

364

JANLEY

280' S 83° 50' E		259.84'		234.68'		368' 0" E	
3 FIFTH 4	50 STREET 49 MAP	3 ADD 4	50 TION 49	3 FLEISCHERS 4 MAP 811 34	50 ADD. 49 (259)	1111 FLEISCHERS SUBDIVISION MAP 851	
5TH AVE. (223)		6TH AVE.					

<1114>

<1110>

1112
STREET SIXTH EXTENSION

N. 41° 20' 50" E
67.2

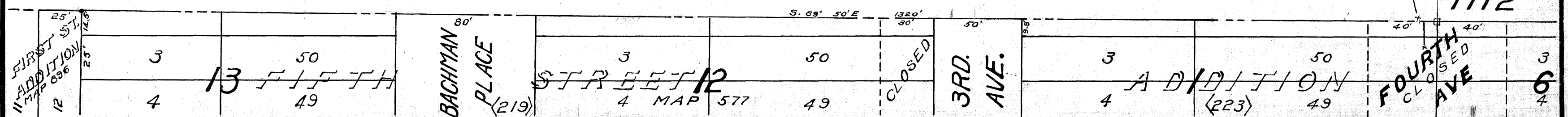
N. 50° 14' 10" E

MICROFILMED
JUN 20 1983

<1113>

P. L. 1118

<1111>



<1114>

1113

MICROFILMED

JAN 23 1983



<449>

P. L. 1118

<112>

5.29° 54' E. 13212'

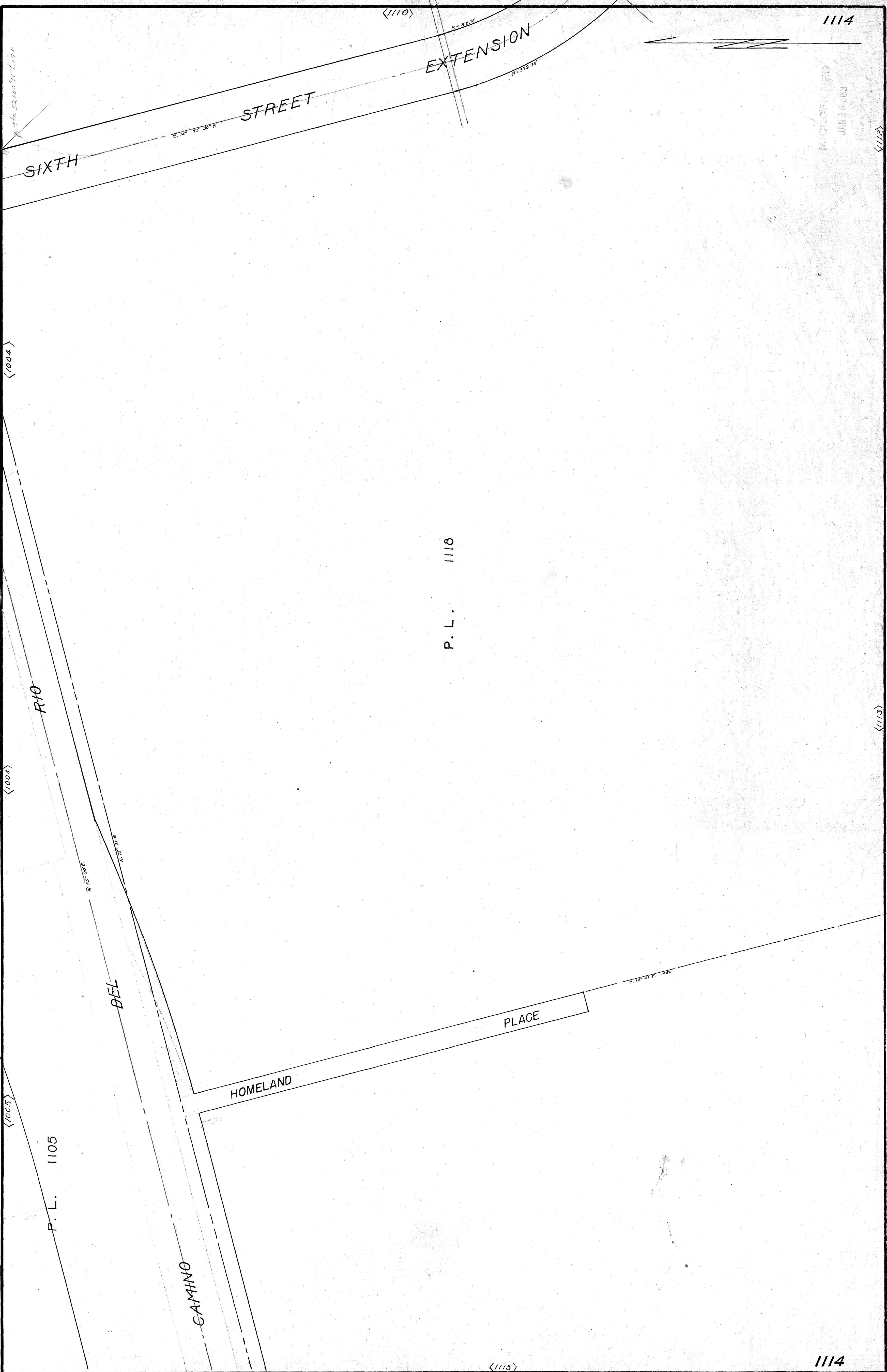

FIRST				ST ADDITION							
1	2	3	4	5	6	7	8	9	10	11	12
						3					

<214>

MAP 896


1113

MICROFILMED
JAN 28 1963



P. L. 1116

P. L. 1105



MICROFILMED
JAN 26 1963

P. L. 1118

<1005>

LOT 4

RIO

14.50'

1/2 SECTION 10
TOWNSHIP 11N
RANGE 11W

1/2 SECTION 10
TOWNSHIP 11N
RANGE 11W

<449>

P. L. 1105

DEL

P. L. 1119

<1006>

LOT 1

12.50'

N. 74.51° E.

N. 75.21° E.

<456>

CAMINO

<1007>

N. 66° 42' 01" E.

17.45'

<1008>

<1009>

1119

P. L.

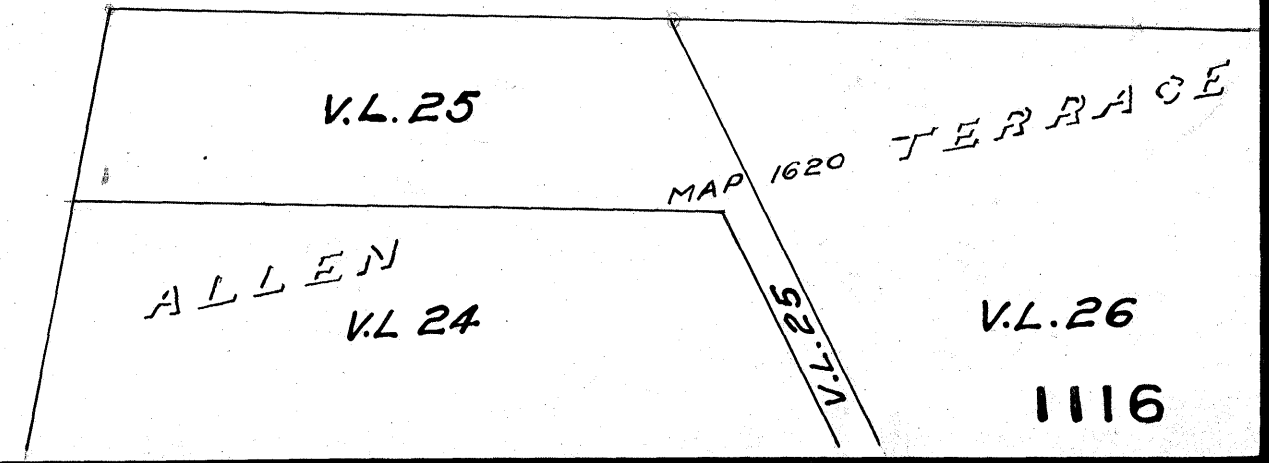
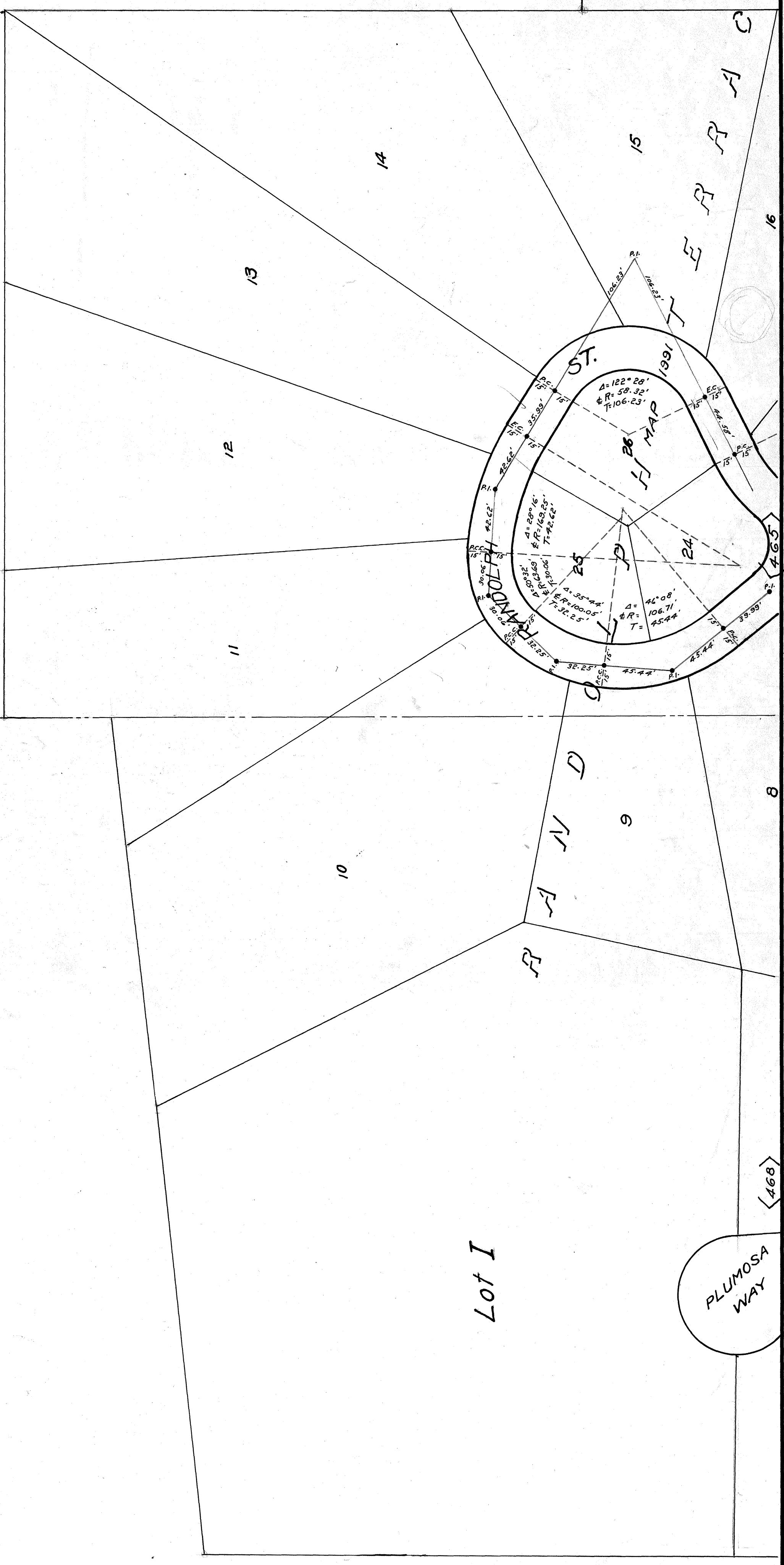
1120

P. L.

<463> 34 33 32 31

1116 A

MICROFILMED
JAN 26 1963



<1117>

<466>


<1009>

<1118>

<1116>

1117

JAN 28 1963 VL 26



VL.24

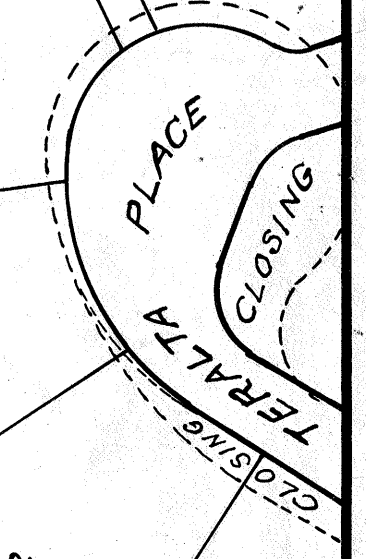
T E R R A C E

VL.23

T E R R A C E

VL.22

VL.21



<468>

VL.17

1620

VL.16

MAP

VL.15

N

VL.14

E

VL.13

L

VL.12

L

A

VL.10

VL.9

VL.8 <471>

CANYON

ROAD

MISSION MAP 1234 HILLS N2.2

<500>

555

1117

SUB.

FOR

JOS.

REINER

MAP 183

<1124>

1118

MICROFILMED
JAN 26 1963

1104

P. L.

<1019>

<1119>

N. 8° 21' 07" E
75.1000'

73° 20' 11" E

N. 1° 20' E

33.1177
33.1287
55.75129

1120

CAMINO

P. L.

DEL

RIO

See F.B. 1528
1588

<1009>

<1117>

1118

F.B. 1528-1588

SUB.

FOR

JOS.

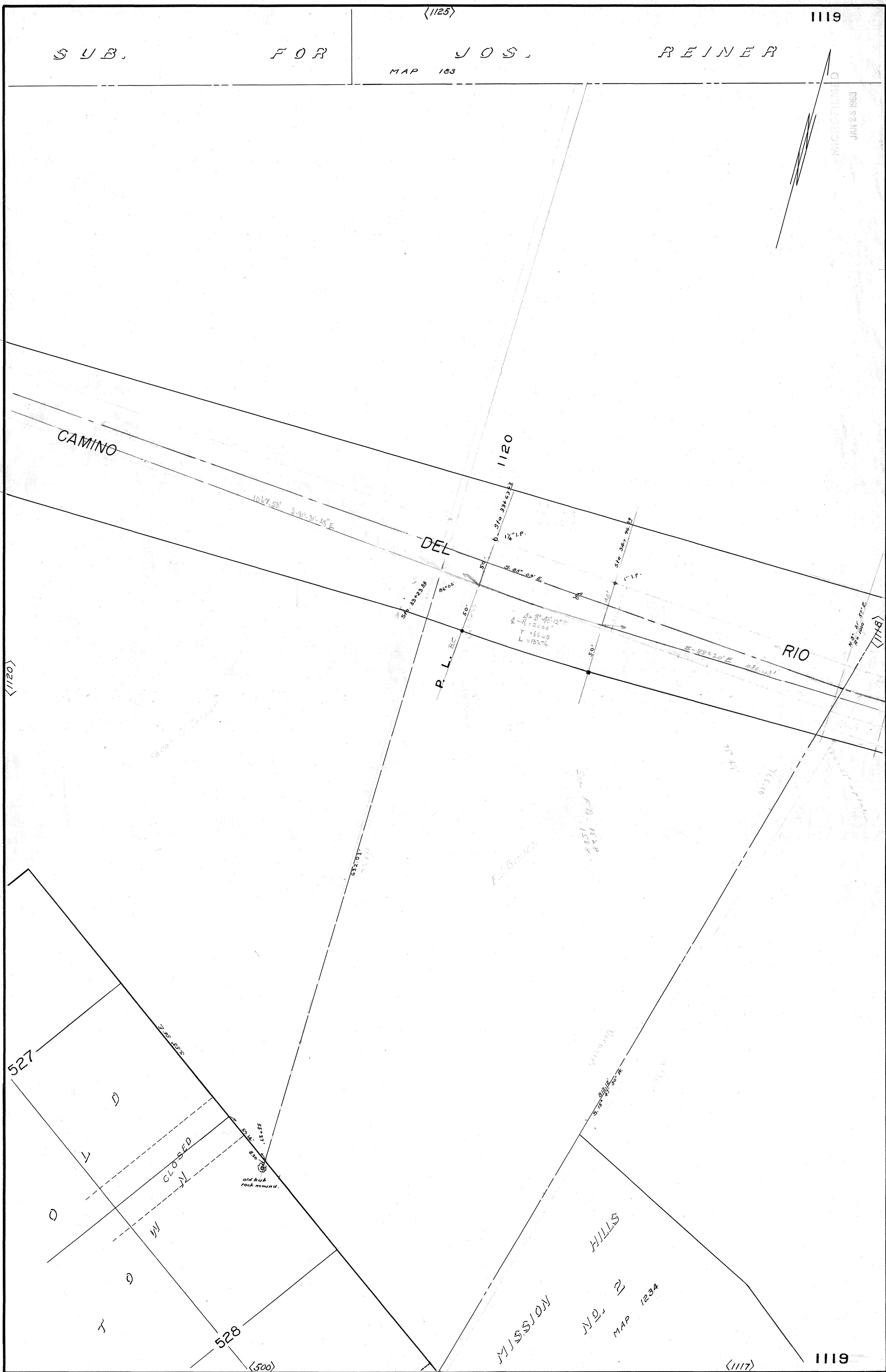
REINER

(1125)

1119

MAP 183

MICROFILMED
JAN 23 1963

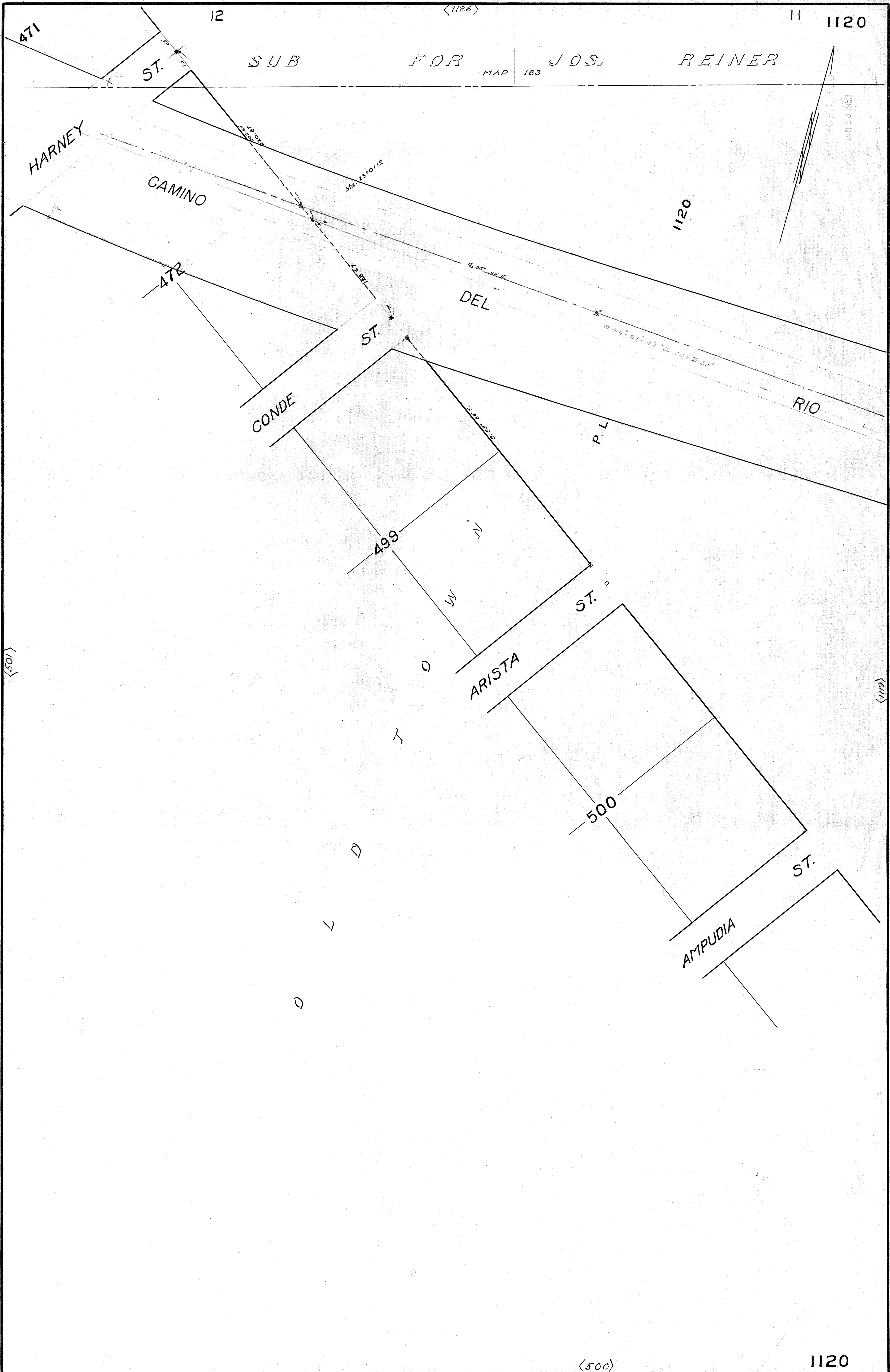


1119

(1117)

MISSION HILLS
NO. 2
MAP 1234

(500)



12

<1126>

11

1120

471

ST.

SUB

FOR

MAP 183

JOS.

REINER

HARNEY

CAMINO

1120

MICROFILMED
JAN 26 1963

470

ST.

DEL

P.L.

RIO

CONDE

499

ARISTA

ST.

<501>

<1119>

500

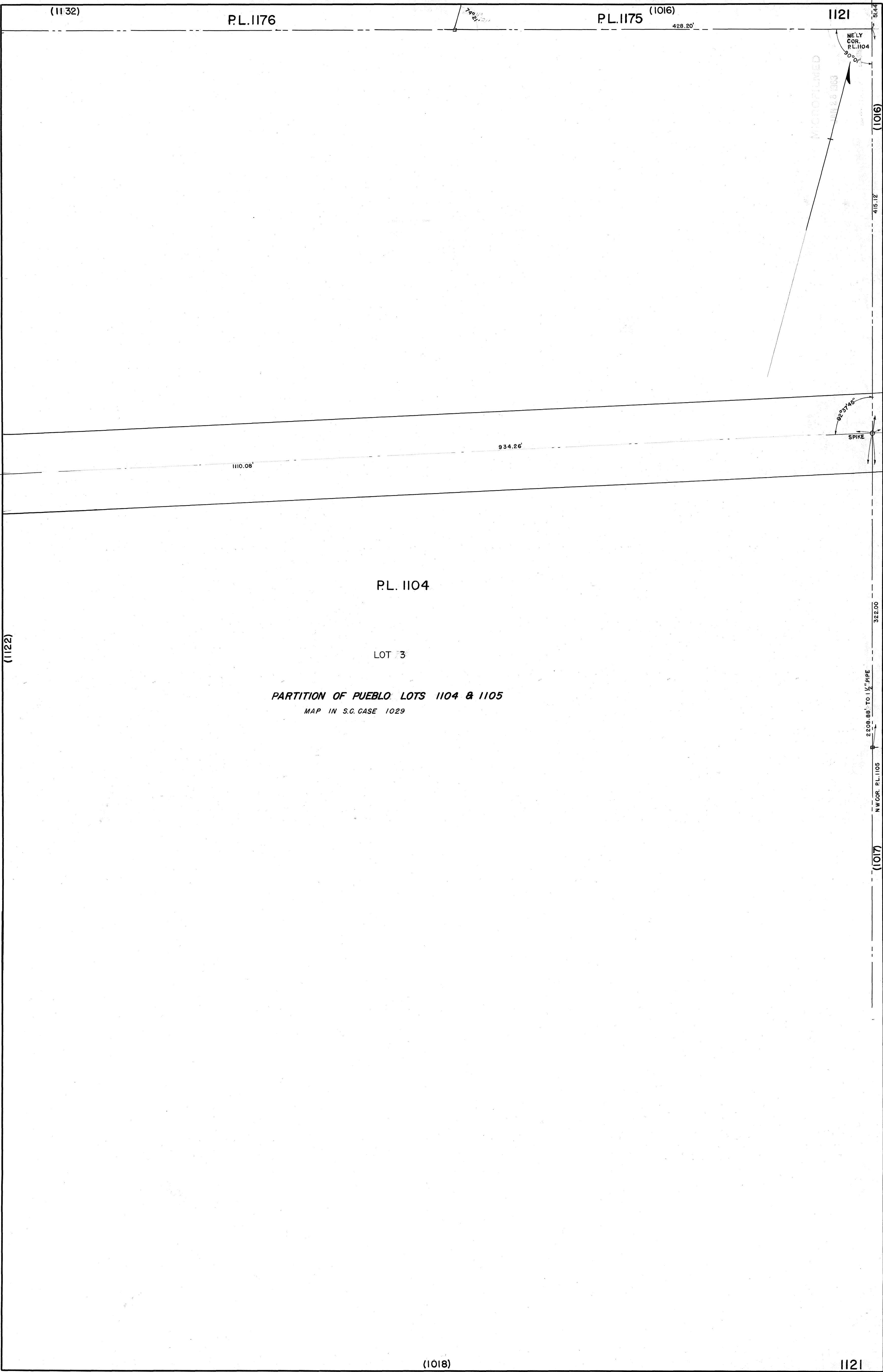
AMPUDIA

ST.

<500>

1120

152-1588



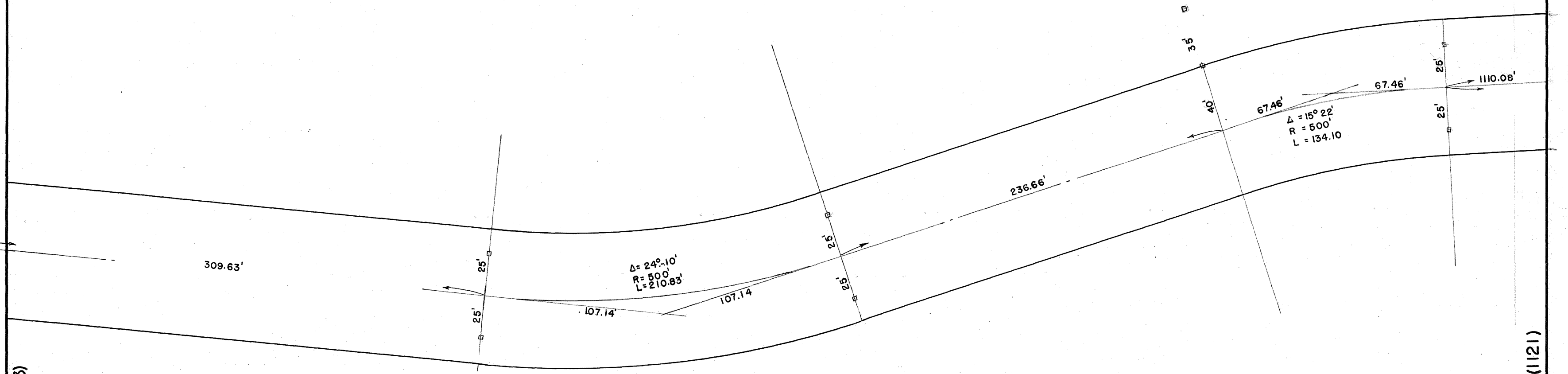
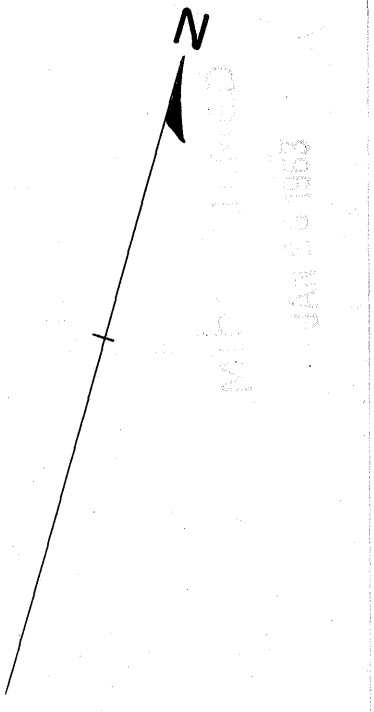
E.C. 25'

NE'LY
COR.
P.L. 1104

2208.68' TO 1/2" PIPE

NW COR. P.L. 1105

(1017)



P. L. 1104

LOT 2

PARTITION OF PUEBLO LOTS 1104 & 1105

MAP IN S.C. CASE 1029

LOT 3

(1131)

PL. 1176

(1132) 1123

(1131)

RECORDED
JAN 13 1953

16 ch

16 ch

270.61'

(1130)

1735.80' TO SE 1/4 COR. P. L. 1103
2370.11' TO SW 1/4 COR. P. L. 1104

(1124)

30'
30'
30'

$\Delta = 59^{\circ}23'$
 $R = 1000'$
 $T = 3700'$
 $L = 30.96'$

30'

627.64'

30'
30'

$\Delta = 18^{\circ}14'$
 $R = 700'$
 $T = 81.20'$
 $L = 16.168'$

30'
30'
30'

PL. 1104

LOT 1 16 ch

LOT 2 16 ch

(1122)

PARTITION OF PUEBLO LOTS 1103 & 1104
MAP IN S.C. CASE 1029

(1019)

1123

3	<p style="text-align: right;">1124</p> <p style="text-align: center;">4</p> <p style="text-align: center;">REINER</p>
---	---

6	<p style="text-align: center;">7</p> <p style="text-align: center;">FOR</p> <p style="text-align: center;">JOS.</p> <p style="text-align: center;">MAP 183 DBI P-184</p>	8
---	--	---

10	<p style="text-align: center;">SUB.</p> <p style="text-align: center;">9</p> <p style="text-align: right;">1124</p>
----	---

<1130>

<1125>

1124

MICROFILMED
JAN 2 8 1963

<1123>

<1119>

<1118>

<1129>

<1130>

1125

2

3

MICROFILMED
JAN 2 1983

R E I N E R

<1126>

4

5

6

<1124>

U O S,

MAP 183

R O R

S U B,

11

10

<1119>

1125

<1128>

<1129>

1126

MICROFILMED

JAN 26 1963

2

S U B

<1127>

<1125>

MAP 183

1

2

F O R

3

<502>

J O S. R E I N E R

OLD
471
TOWN

12

11

<501>

<1120>

1126

30' - 101' 12" - 12' 12" - 12' 12" - 12' 12"

(1128)

1127

733.12'

90°00'

MICROFILMED
JAN 26 1953

R E I N E R

P. L. 1102

JACKSON ST.

418

SMITH ST.

442

MASON ST.

CHERRY ST.

443

CAMINO

GLOSED

850.98' to Pine St.
933.70'

57°20'

501.92' to monument at E of Henry Street

S U B J O S

DEED BOOK 1 PAGE 183

(1126)

DEL

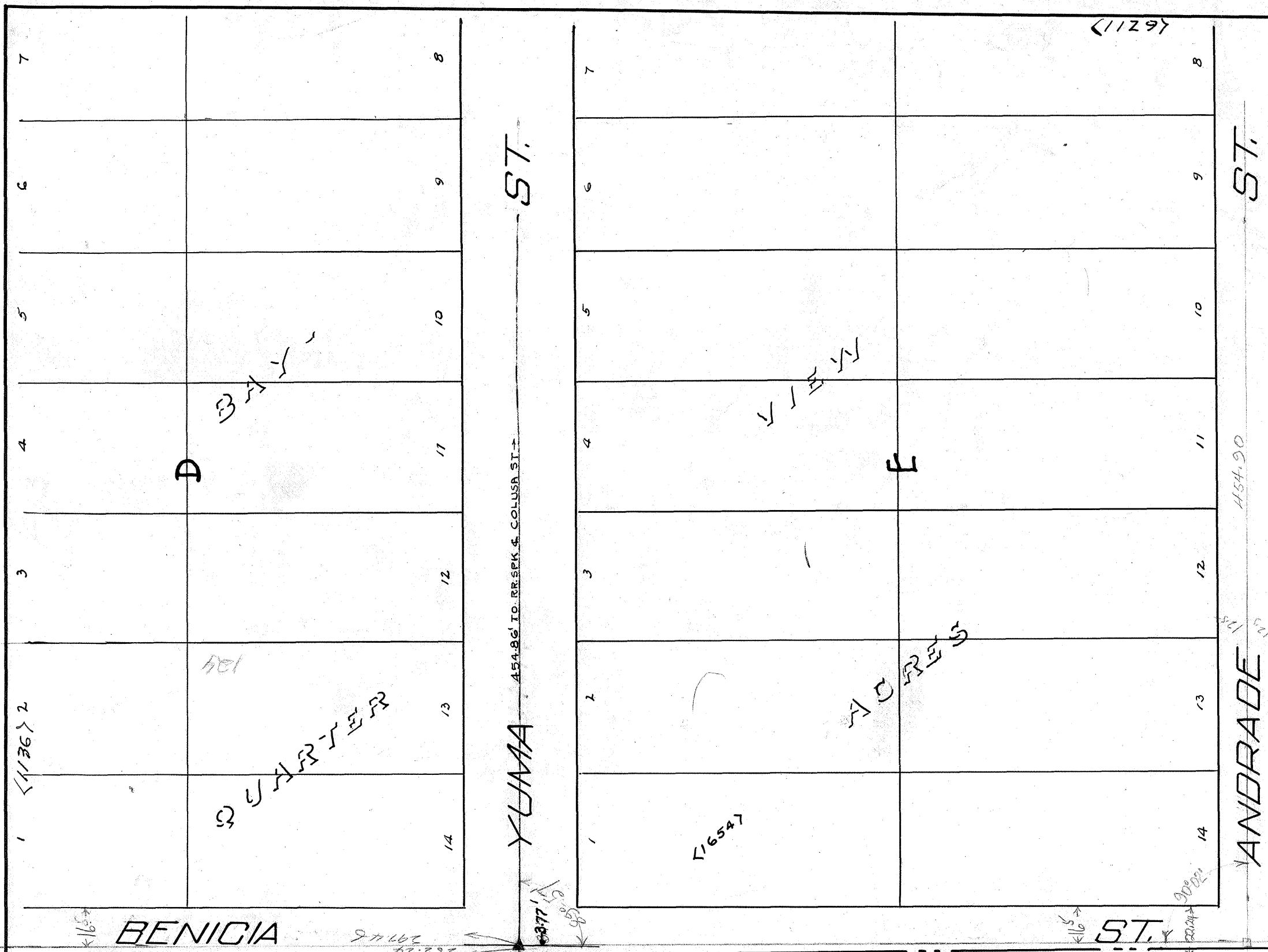
TWIGGS

PINE ST.

RIO

SW Cor. 1103
Set Mon.

1127



SUB.
P. L. 1103

FOR JOS. REJNER
(Map 1837)

Lot 1

MICROFILMED
JAN 28 1963

<1137>

1101.

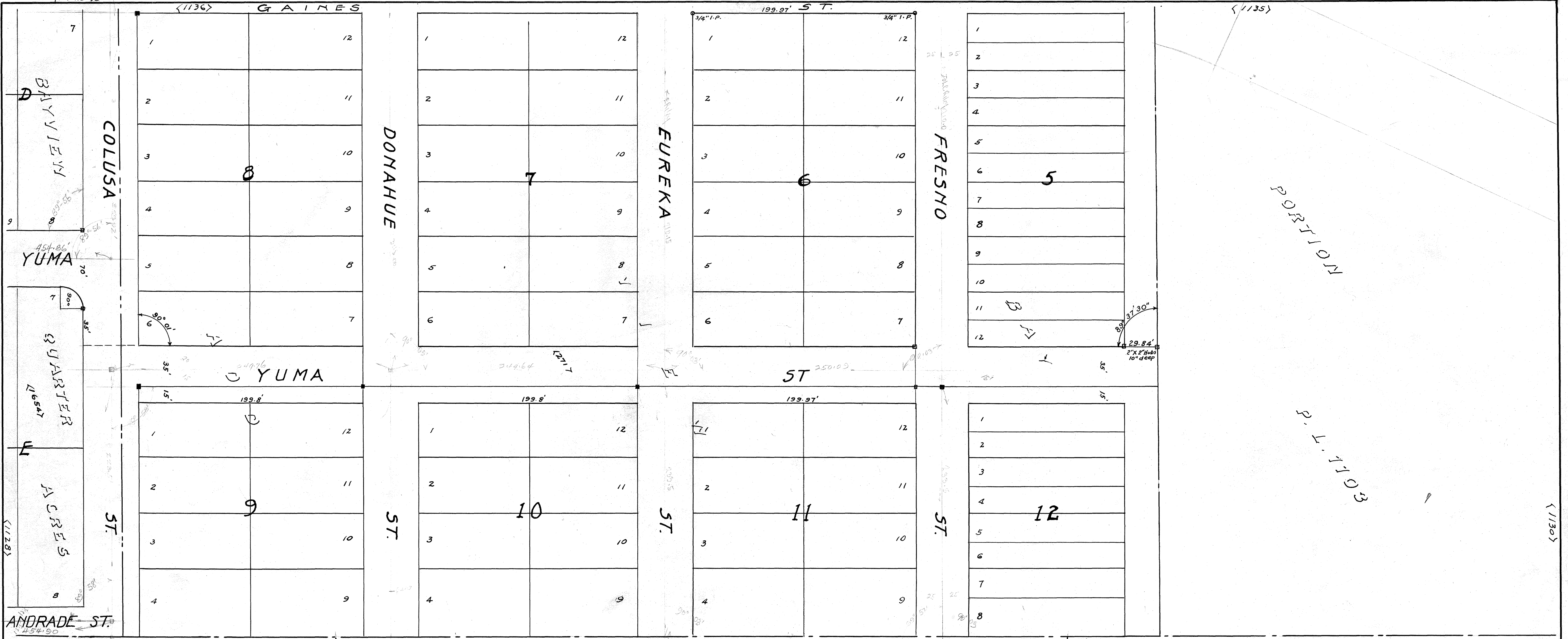
Map 9-10-39

<538>

<503>

<1127>

Neq. 9-20-30



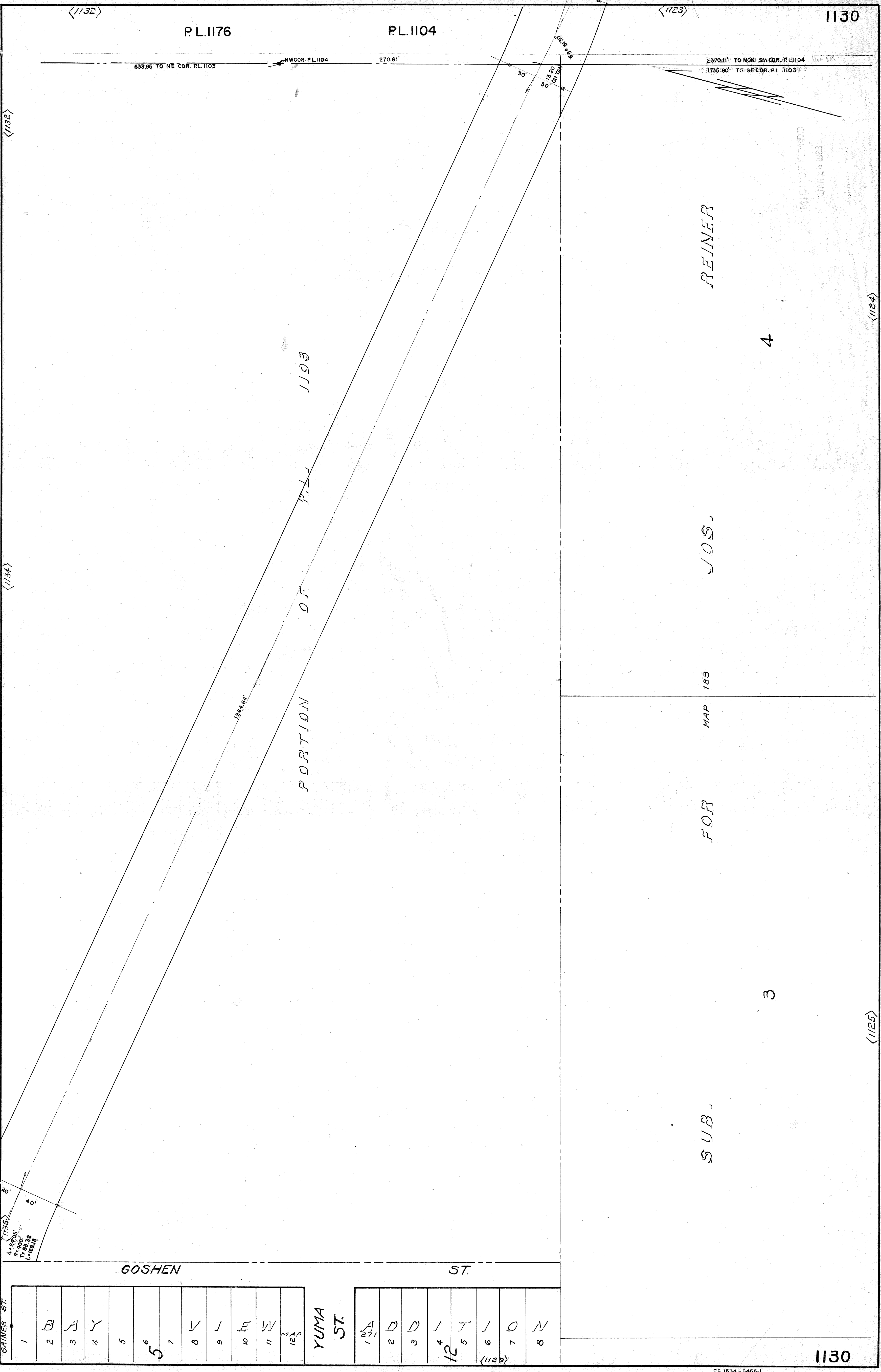
1 1103 SUB. FOR JOS. 2 1183 3 1103 REINER 3

1129 1129

MICROFILMED JAN 20 1963

1129

FB2169 2/60 F.B. 1630-73



P.L. 1176

P.L. 1104

1130

633.95' TO NE COR. P.L. 1103 270.61' 2370.11' TO MON. SW COR. P.L. 1104 1735.80' TO SECOR. P.L. 1103

<1132>

<1123>

<1134>

<1124>

<1125>

MICROFILMED
JAN 26 1983

REINER

4

JOS.

MAP 183

FOR

3

SUB.

GOSHEN ST.

1	2	B	3	A	4	Y	5	6	5	7	8	V	9	1	E	10	11	W	12	A	1	271	2	D	3	D	4	1	5	T	6	1	0	7	8	N
---	---	---	---	---	---	---	---	---	---	---	---	---	---	---	---	----	----	---	----	---	---	-----	---	---	---	---	---	---	---	---	---	---	---	---	---	---

YUMA ST.

1130

<1142>

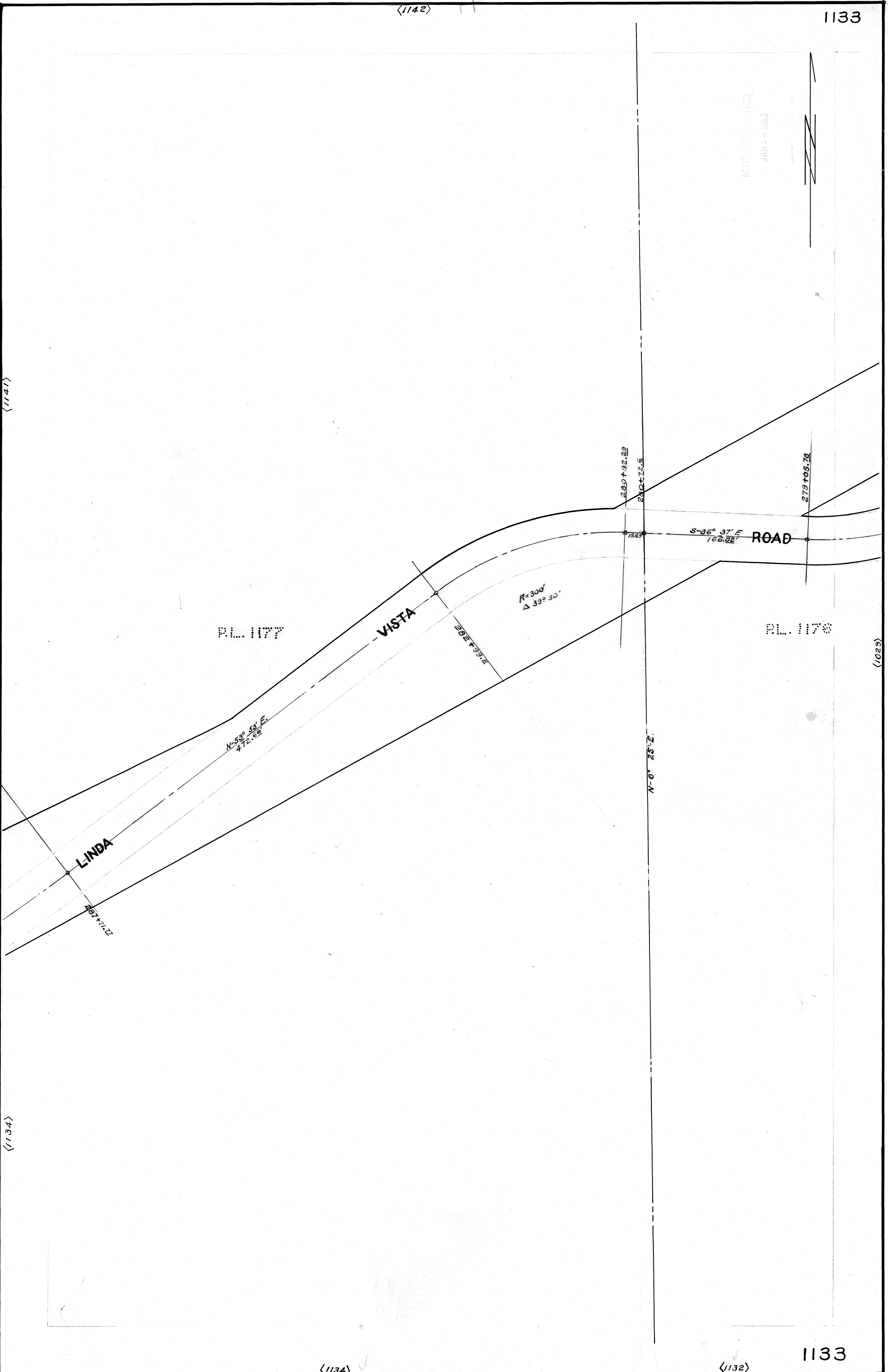
1133

MICHOILMED
JAN 26 1983



<1141>

<1134>



(1029)

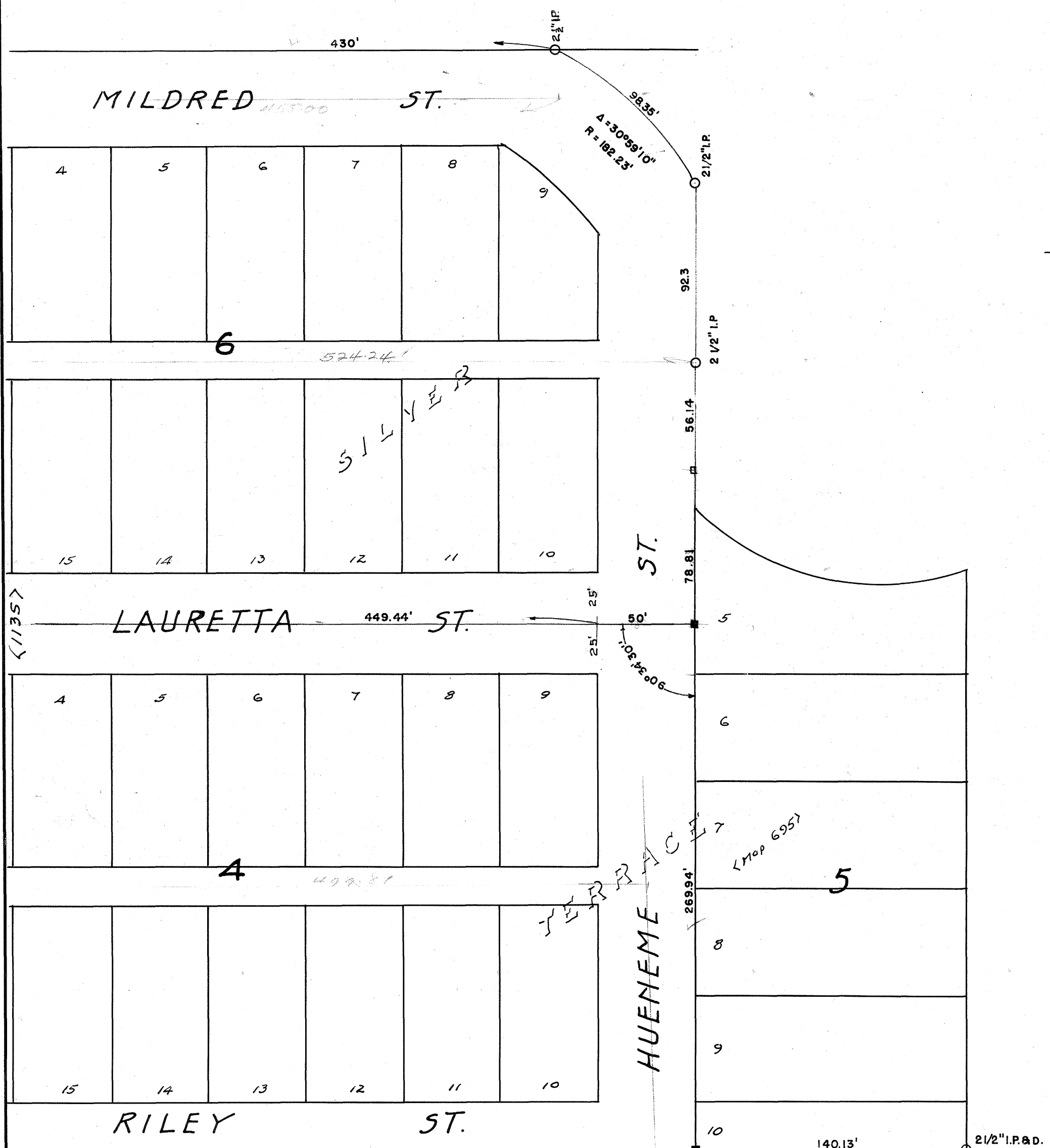
<1134>

<1132>

1133

MICROFILMED
JAN 26 1968

PORTION



P. L.

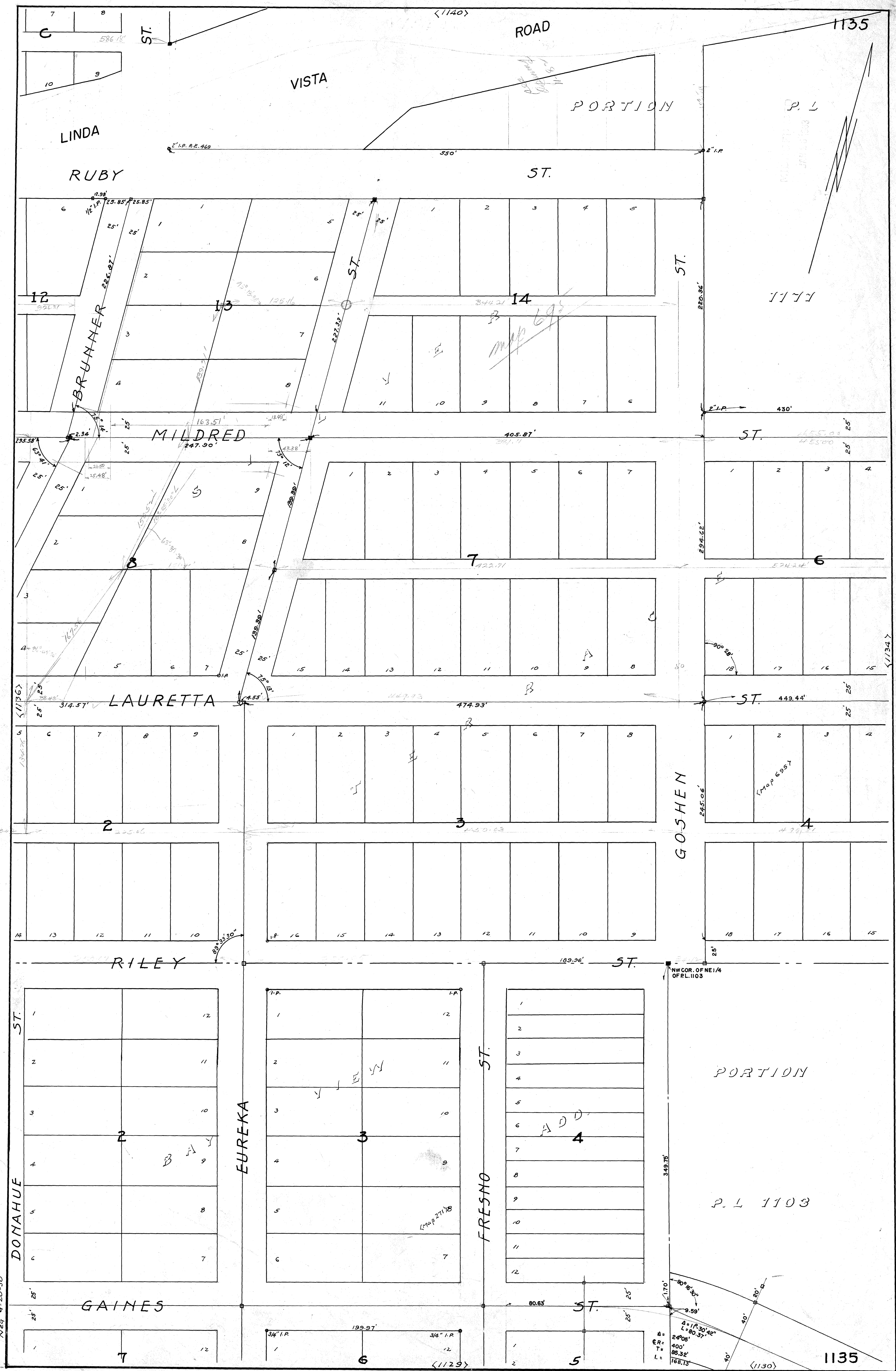
P. L.

1177

1175

PORTION P. L. 1103

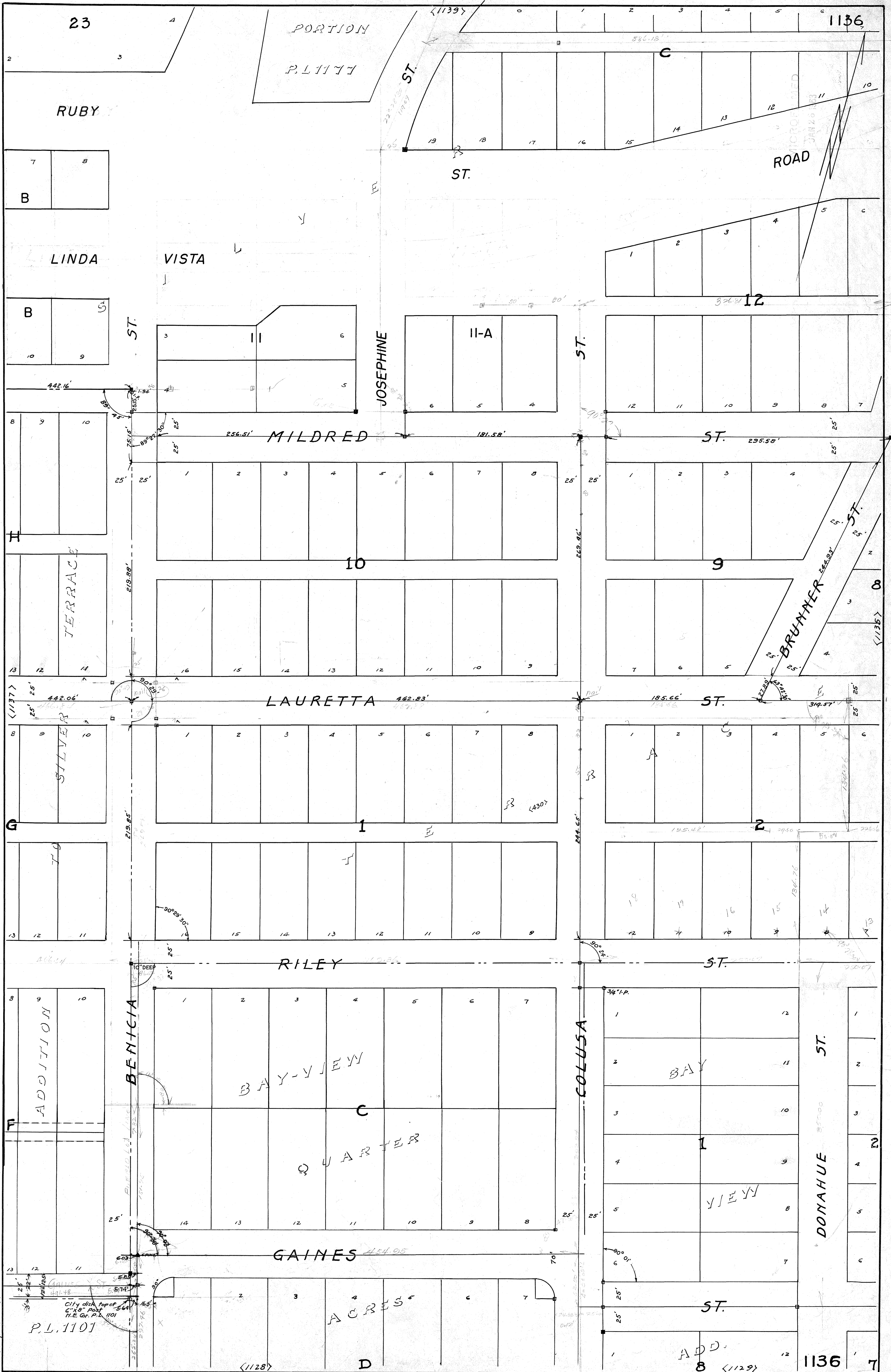
Neq. 9-20-30



758.67

Neq 9-20-30

$\Delta = 1230.42'$
 $L = 80.37'$
 $\Delta = 24908'$
 $ER = 400'$
 $T = 85.32'$
 $L = 168.13'$



MICROFILMED
JAN 26 1983

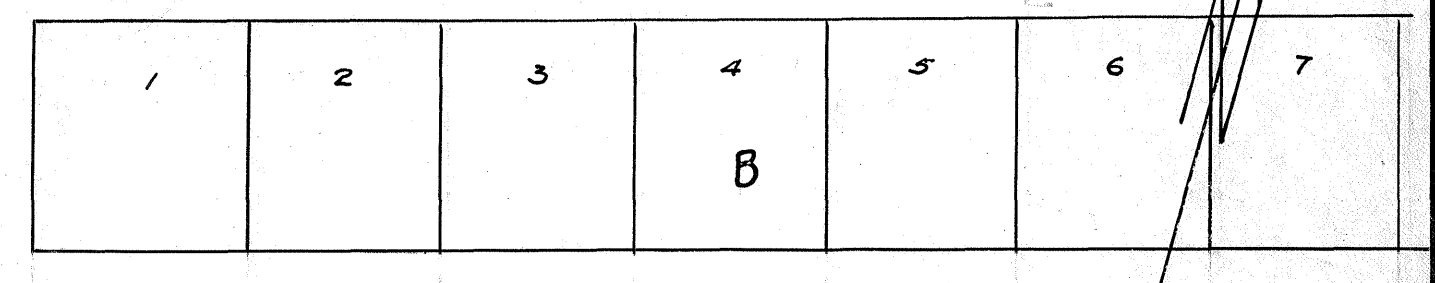
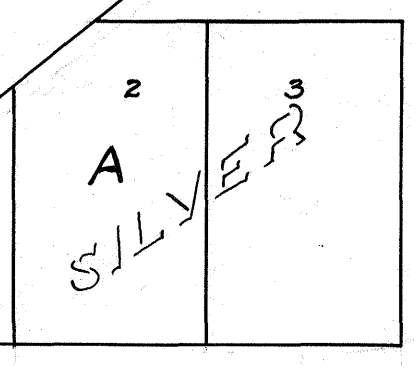
Map 9-20-30

CITY of GAINES
City Clerk
City Seal
CITY OF GAINES
N.E. Cor. P.L. 1101
P.L. 1101

571
(540)

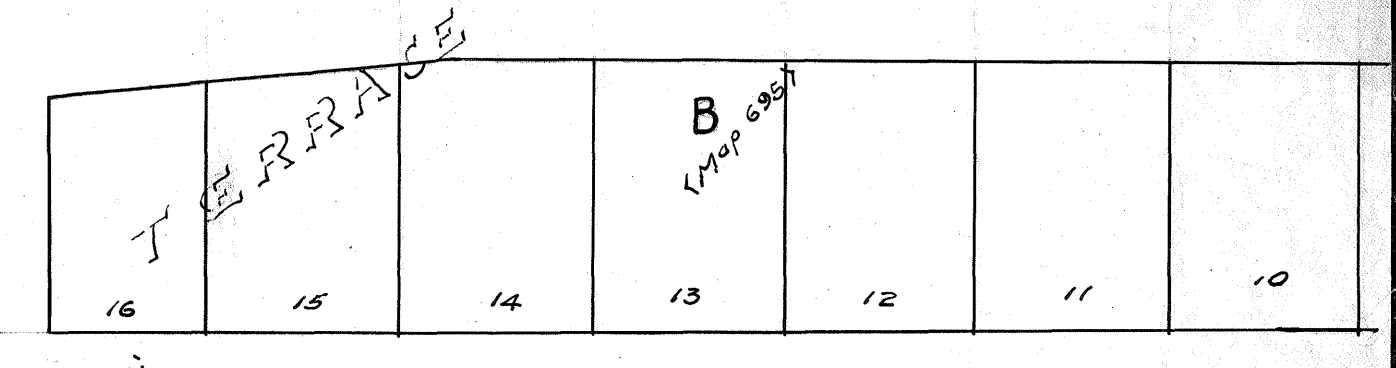
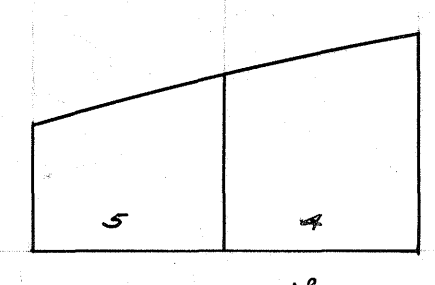
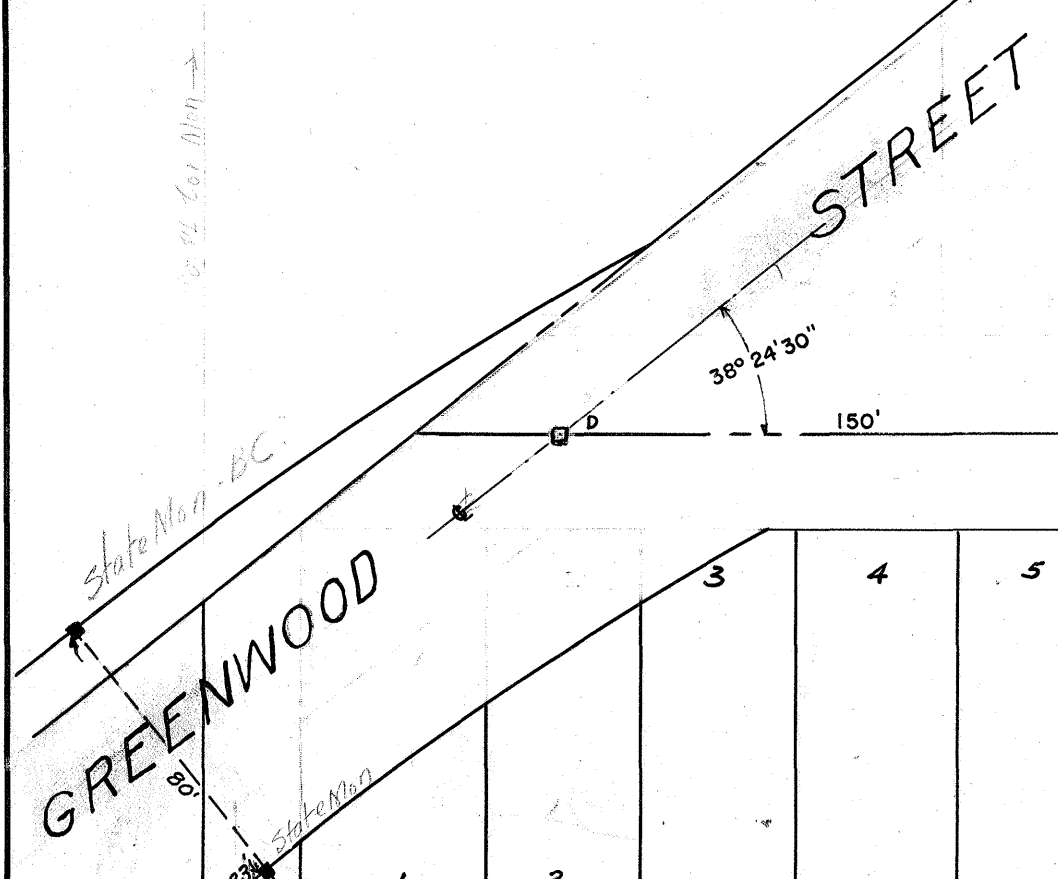
(1138) 23
SILVER TERRACE
(Map 695)
1 2 3
1137

RUBY ST.

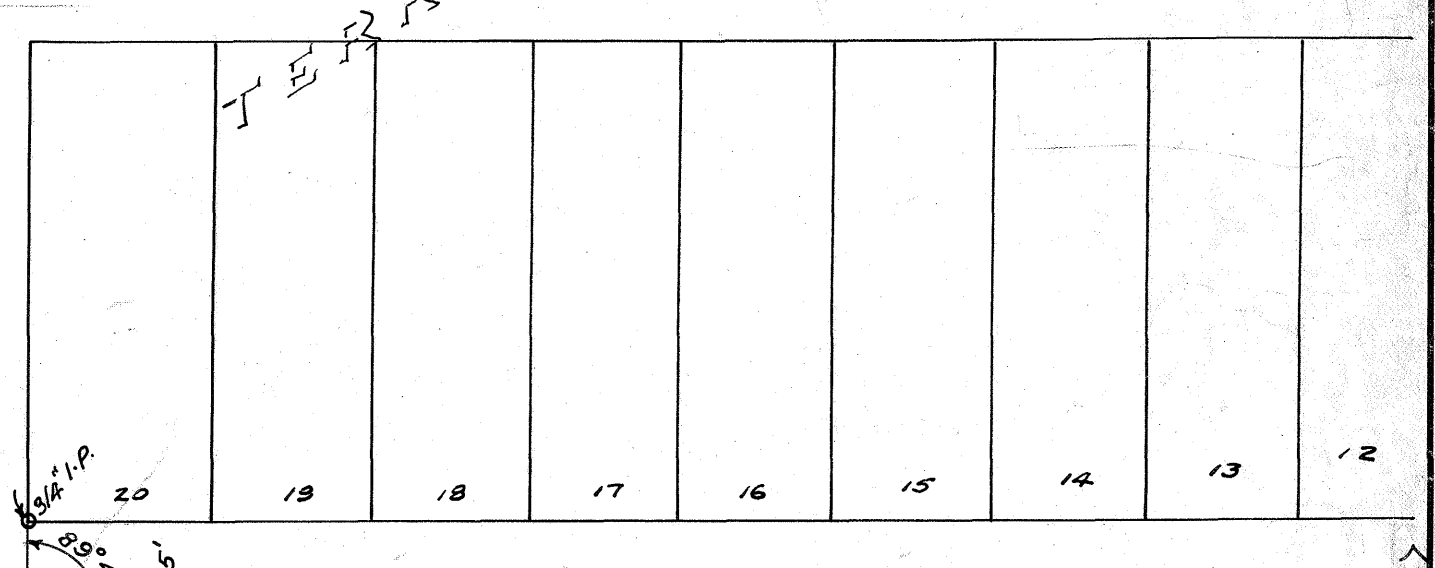
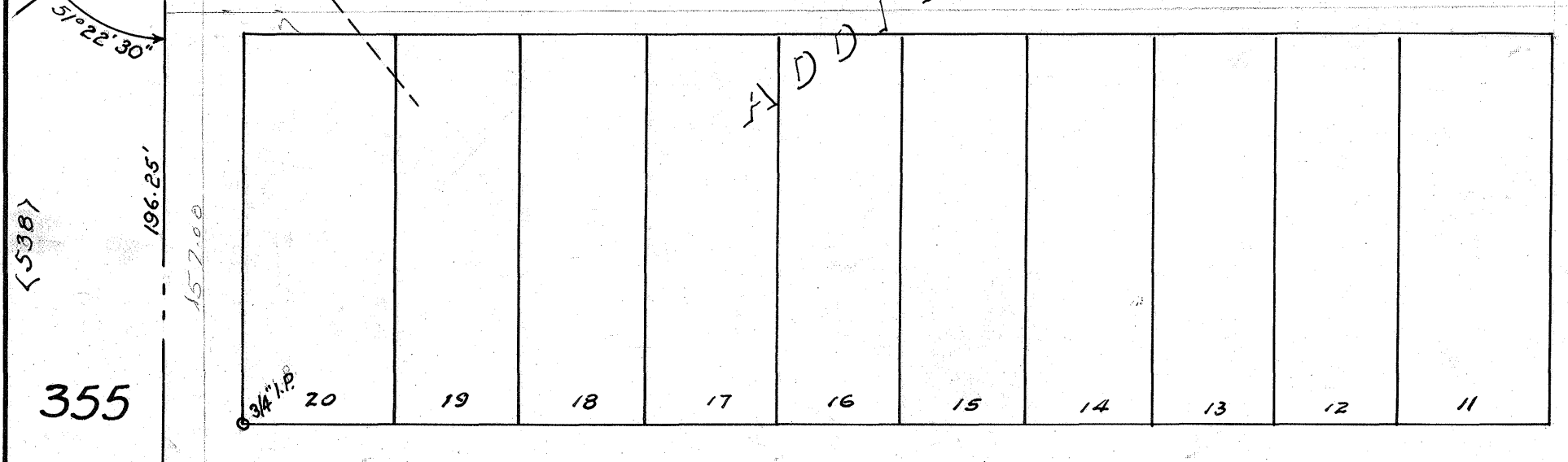
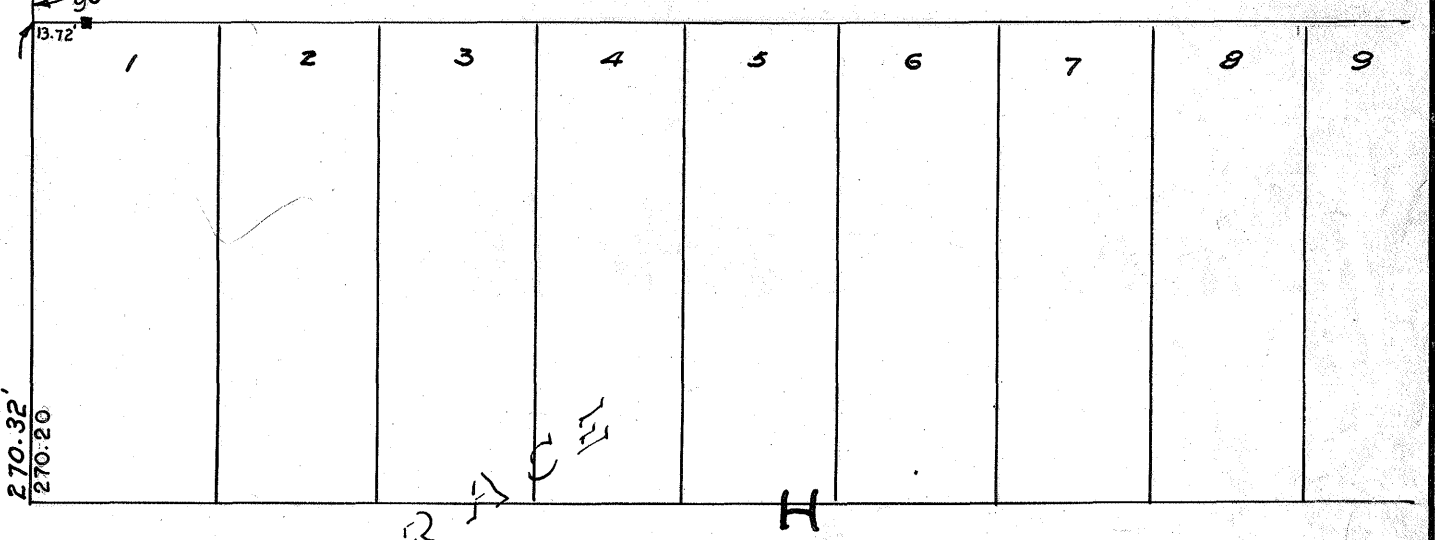
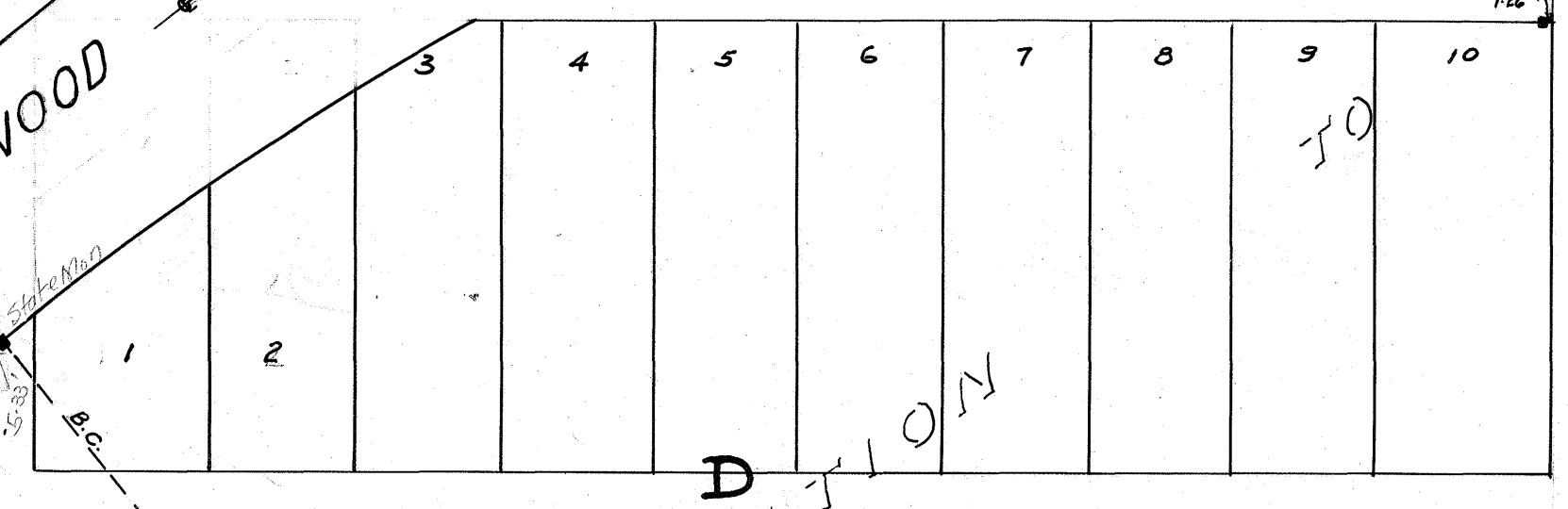


LINDA VISTA

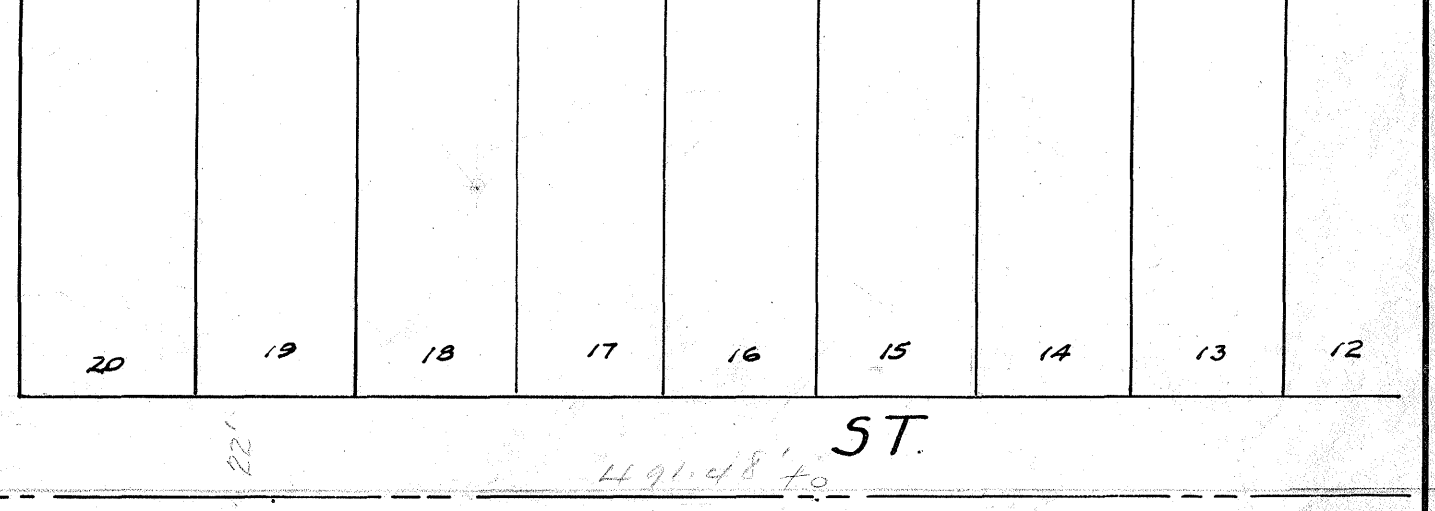
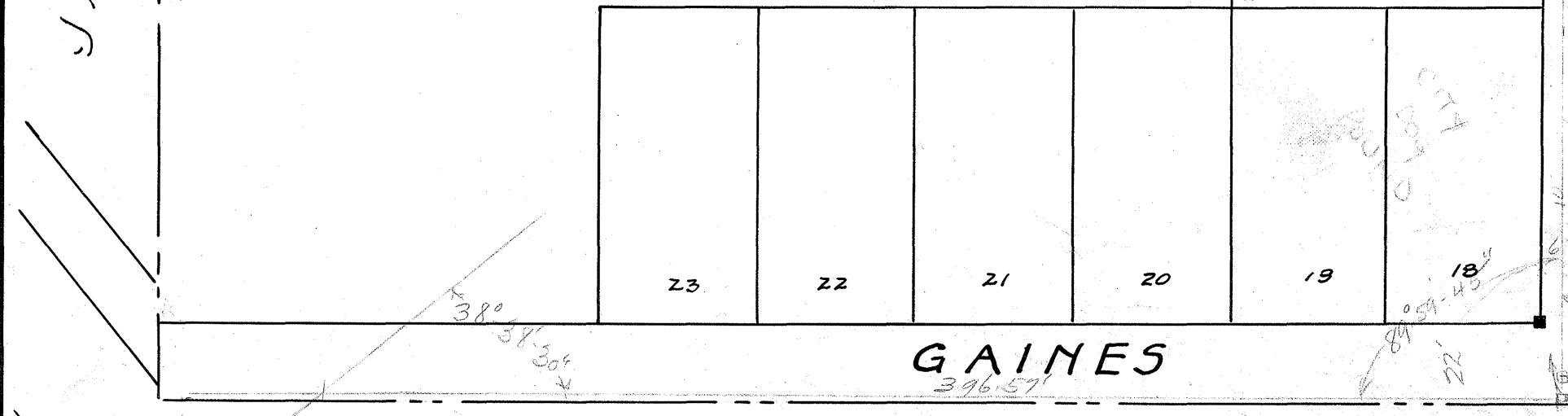
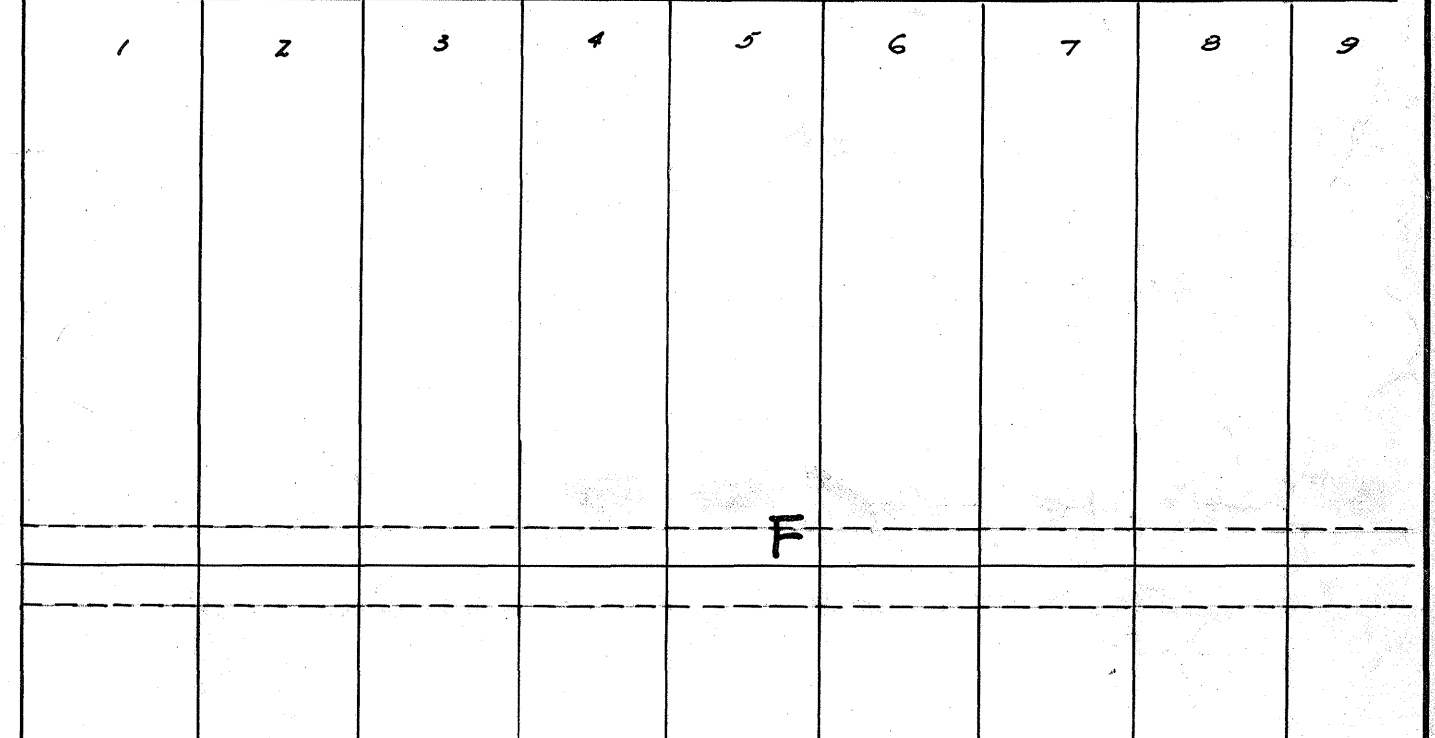

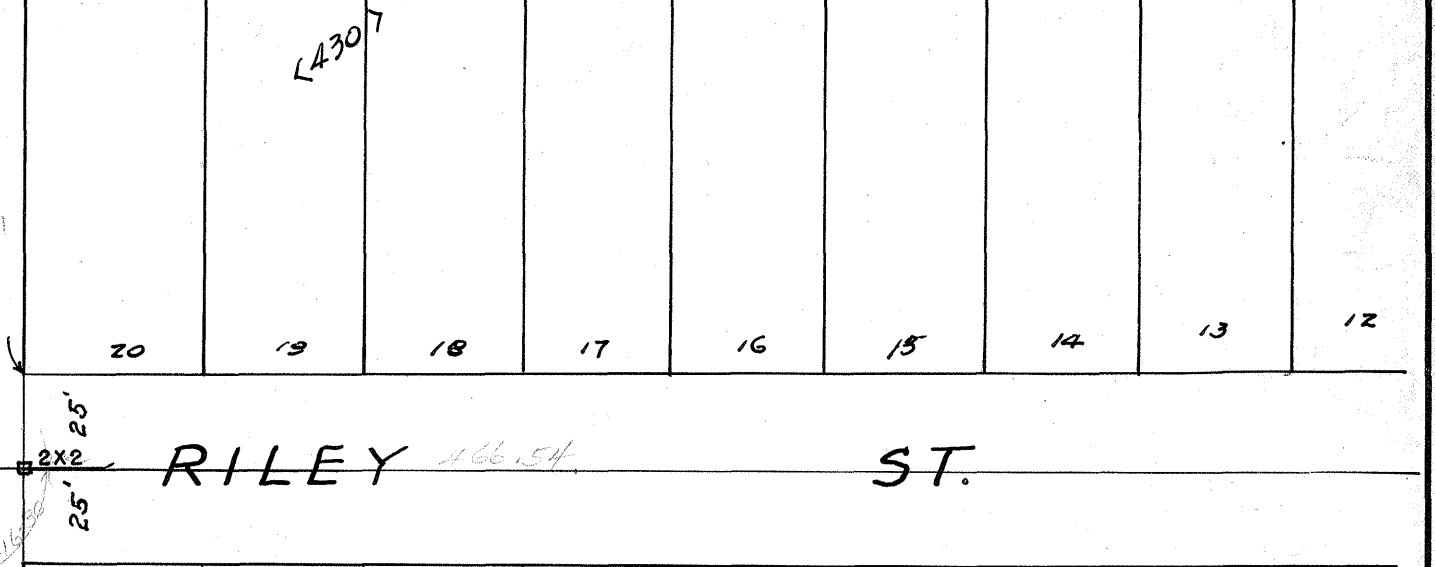

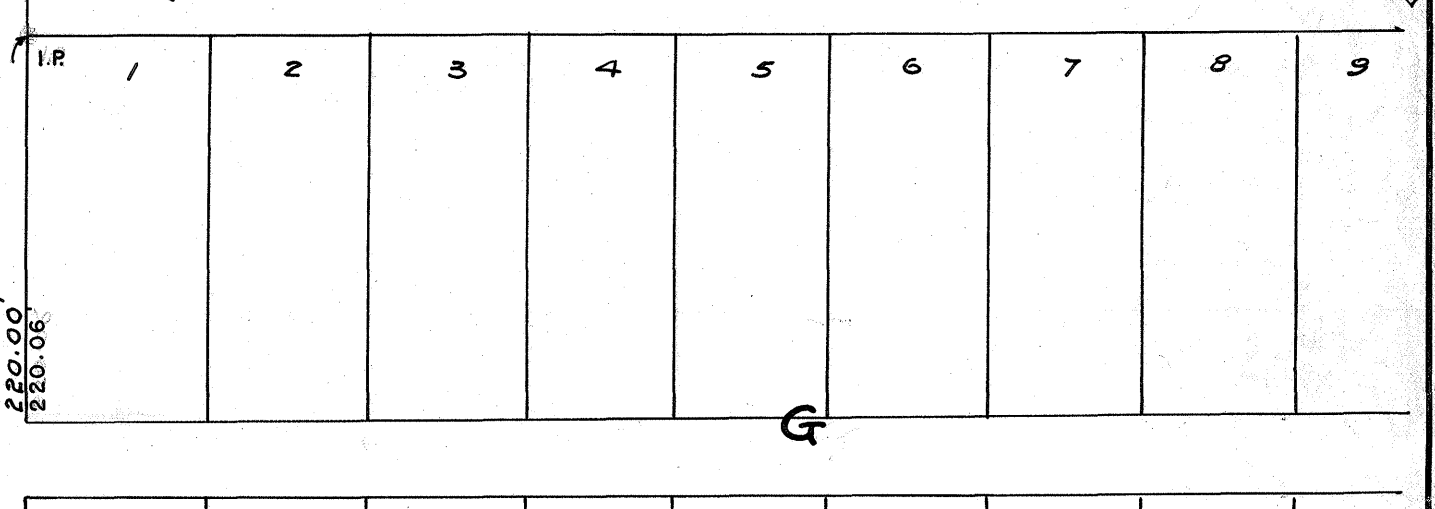
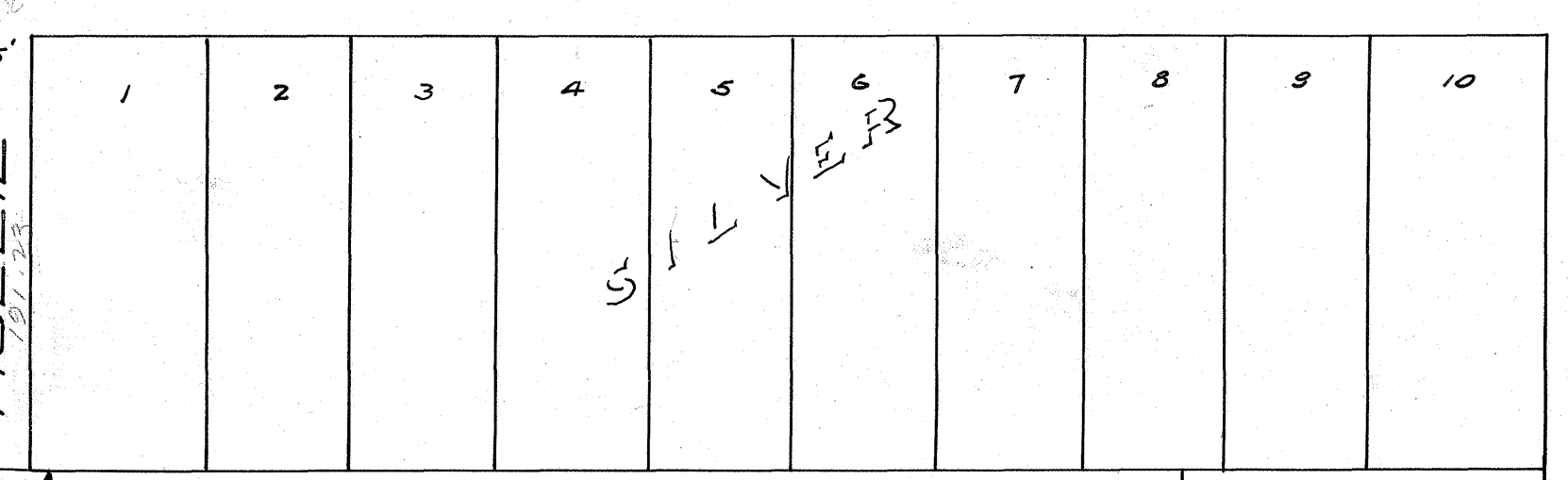
RD.



MILDRED ST.



LAURETTA



GAINES

RILEY ST.

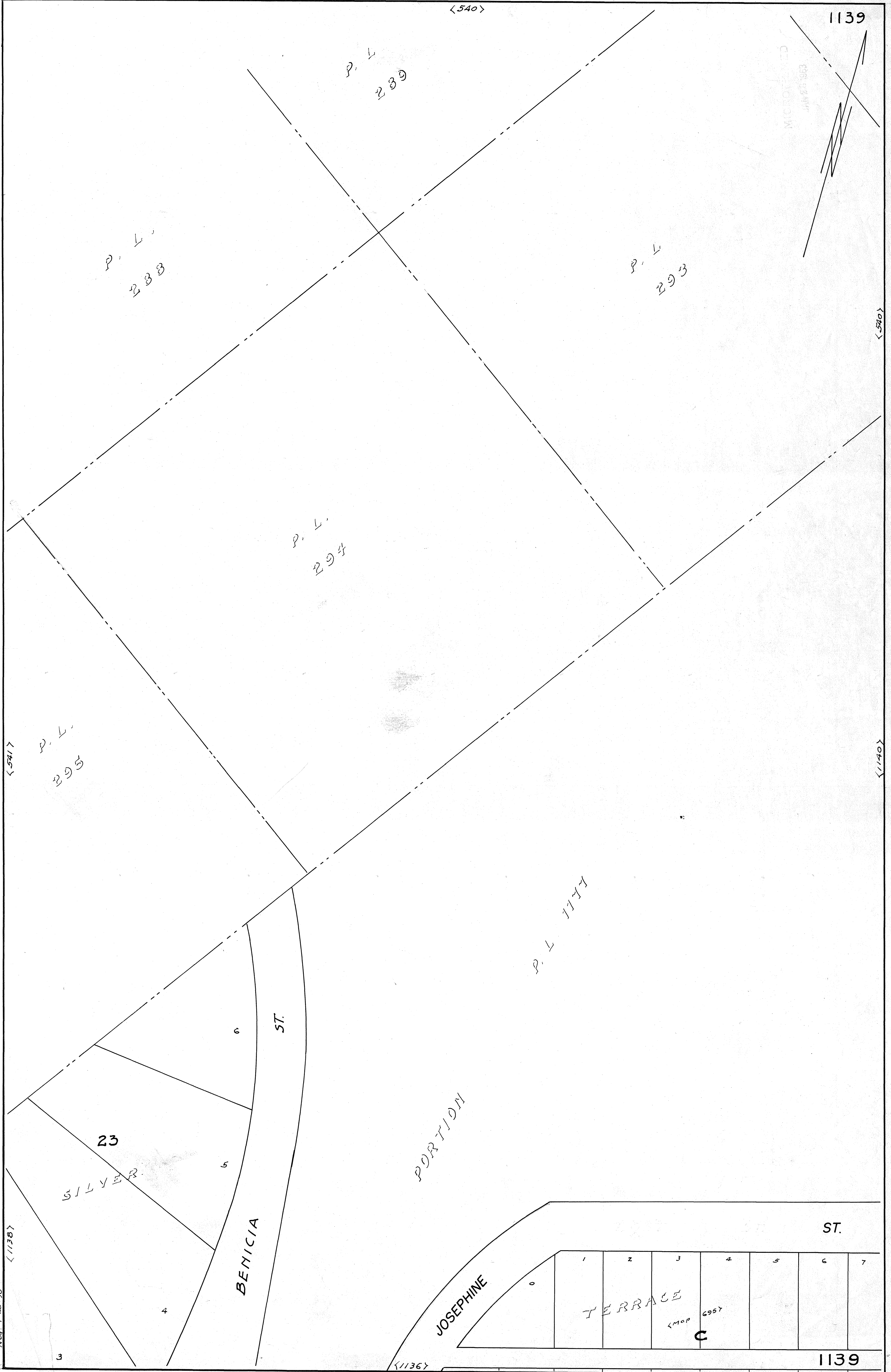
J. P. JOYES SUB.

GAINES ST.

P. L. 1101.

1137

(1128)



1139

<540>

P. L.
239

P. L.
238

P. L.
293

P. L.
294

P. L.
295

<541>

<540>

<1140>

P. L. 1177

BENICIA ST.

PORTION

JOSEPHINE

23
SILVER

ST.

1	2	3	4	5	6	7
TERRACE						
C						

1139

<1136>

Map 9-20-20

<1138>

MICROFILMED
JAN 26 1983

<540>

<1132>

<1143>

1140

MICROFILMED
JAN 20 1983

P. L.

292

P. L.

293


<1139>

<1141>

P. L. 1177

PORTION

JOSEPHINE ST.



BRUNNER ST.

ROAD

LINDA VISTA
LINDA VISTA

1140


<1135>

FB 2149-2160

NEG 9-20-30

<1143>

1141



<1142>

P.L. 1177

<1140>

<1133>

ROAD

282.199.11

287.117.17

VISTA

N-53° 53' E.
472.66'

R=2300'

454.35'

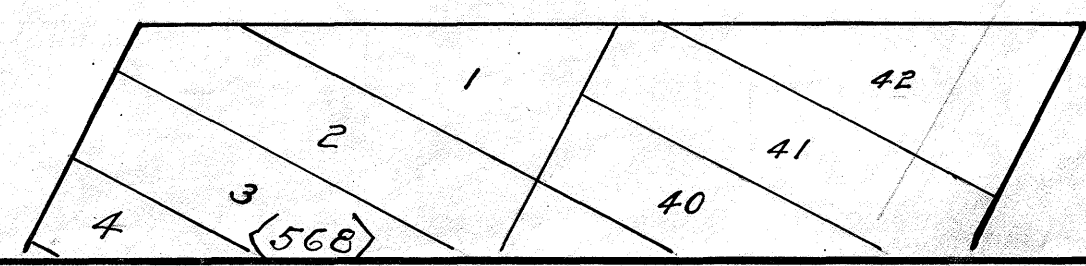
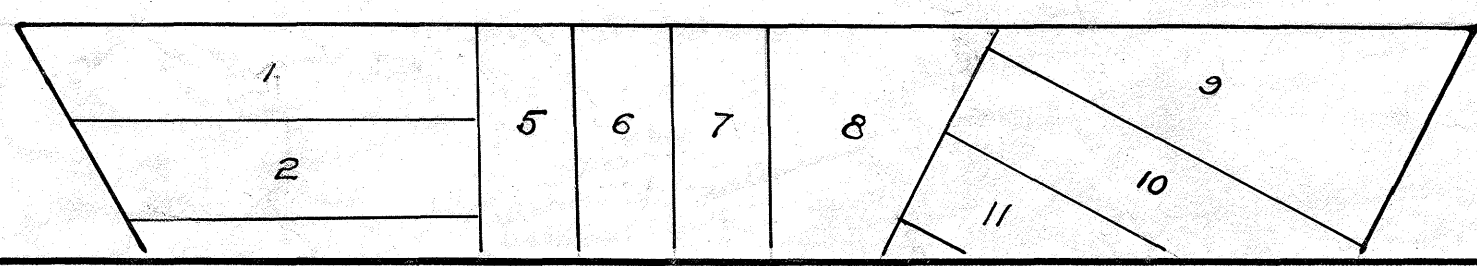
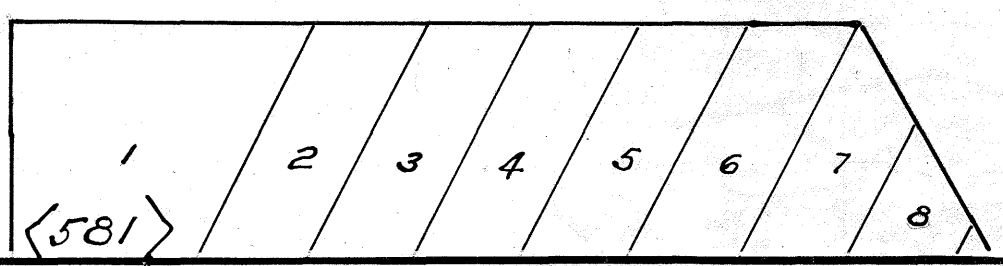

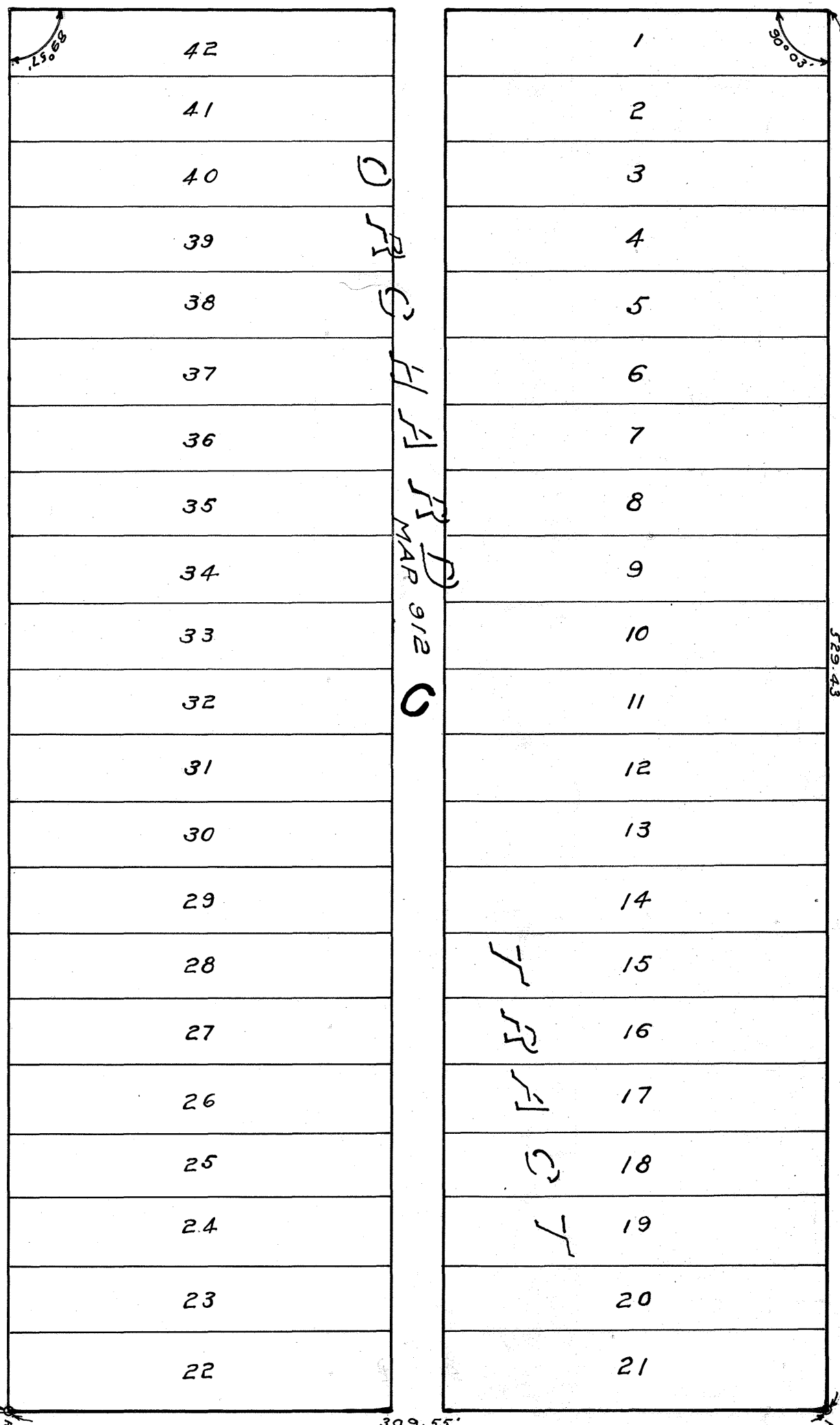
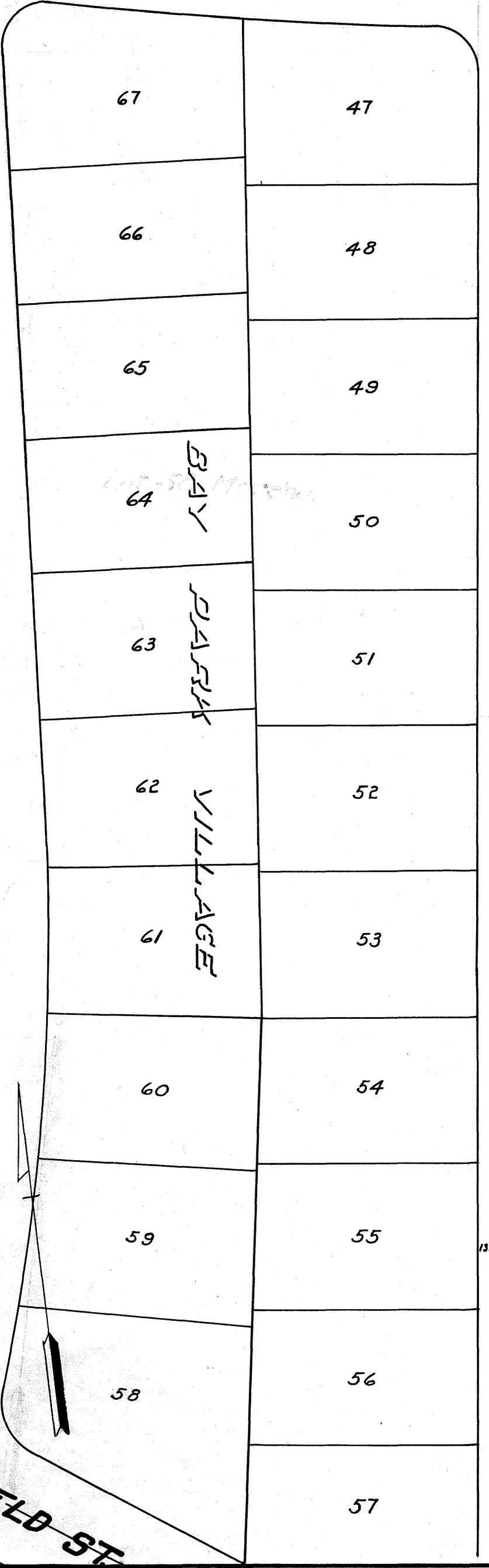
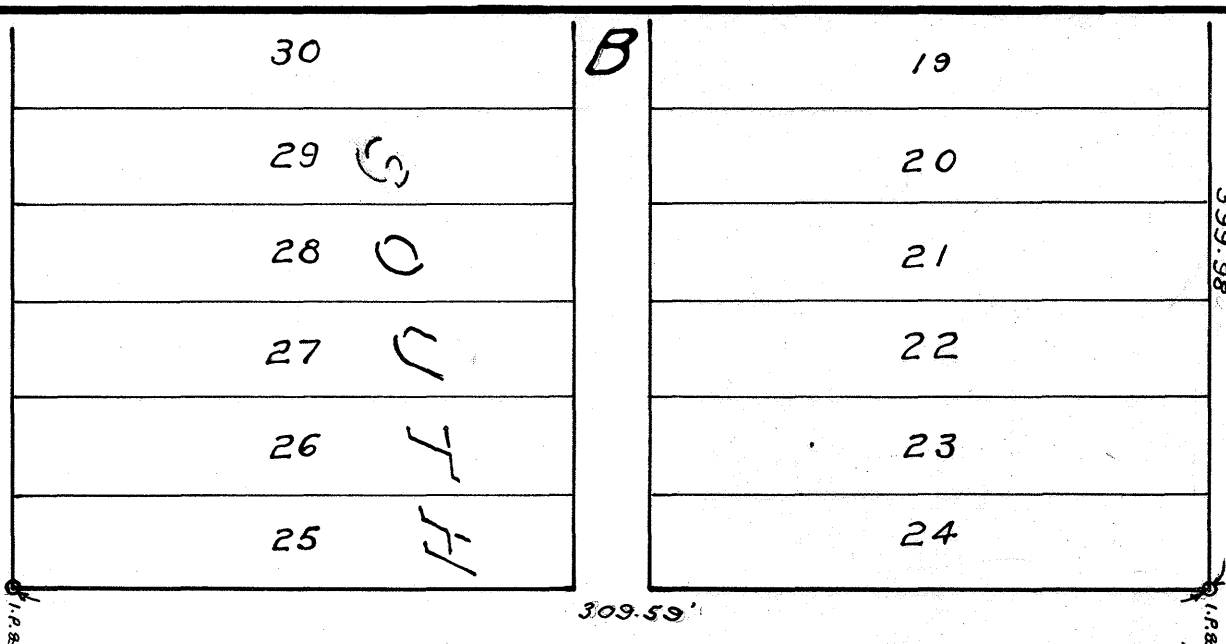
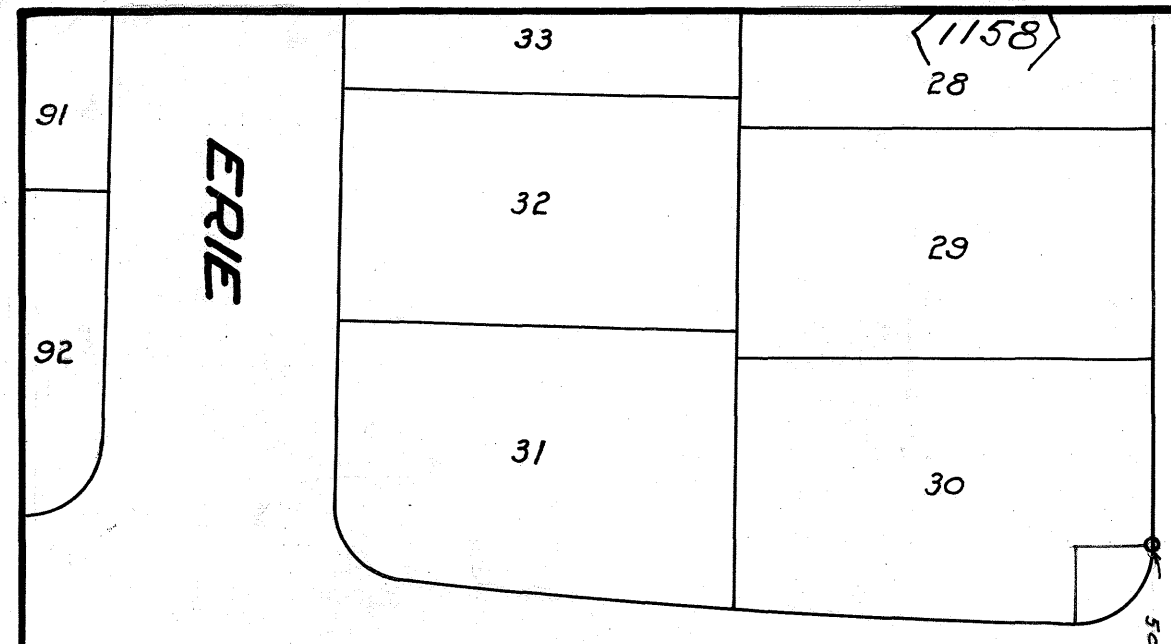
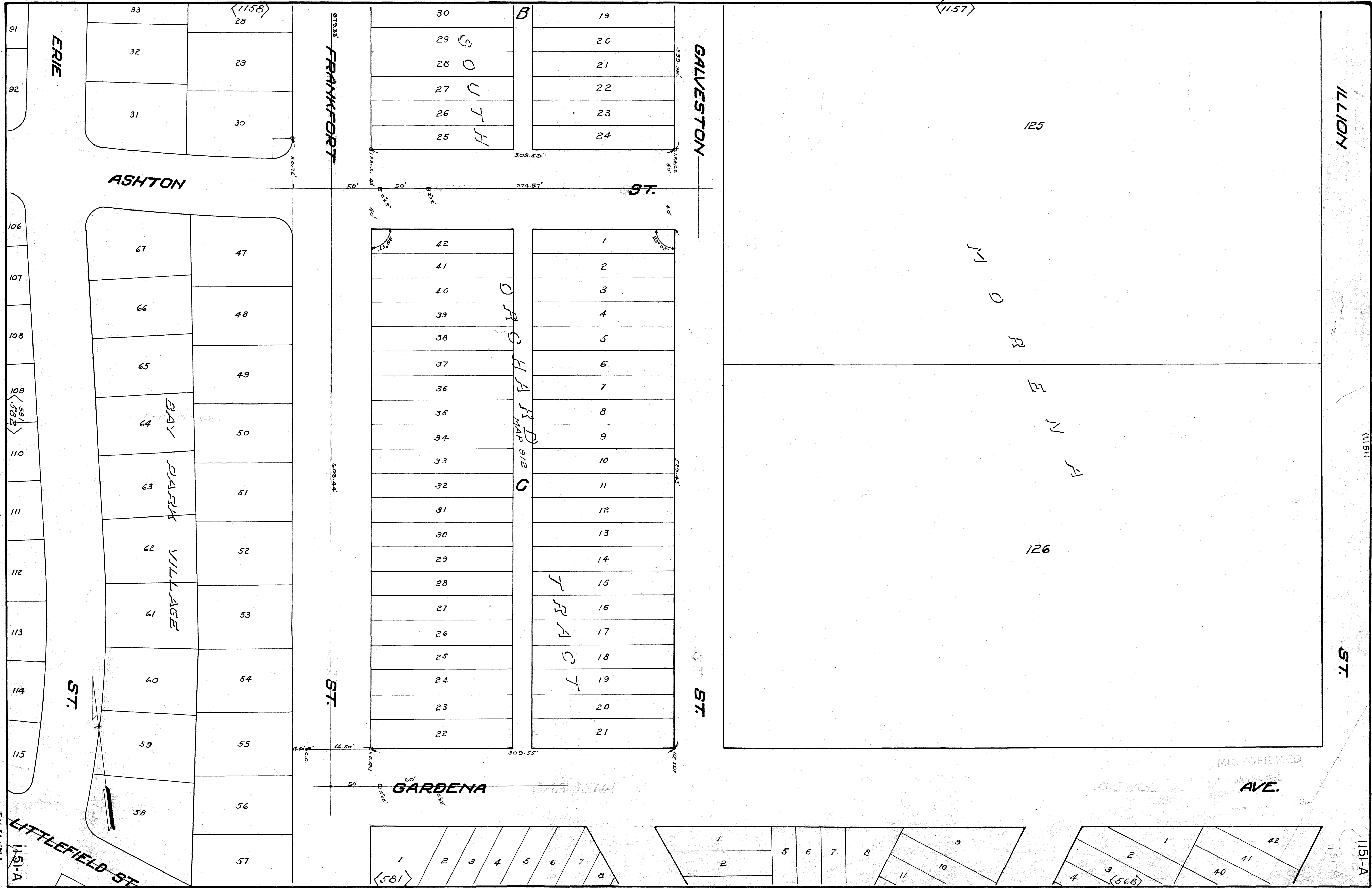
LINDA

292.166.74

N-65° 13' E.
7.41'

<1134>

1141



MICROFILMED
JAN 26 1963
AVE.

LITTLEFIELD ST
1151-A

1151-A

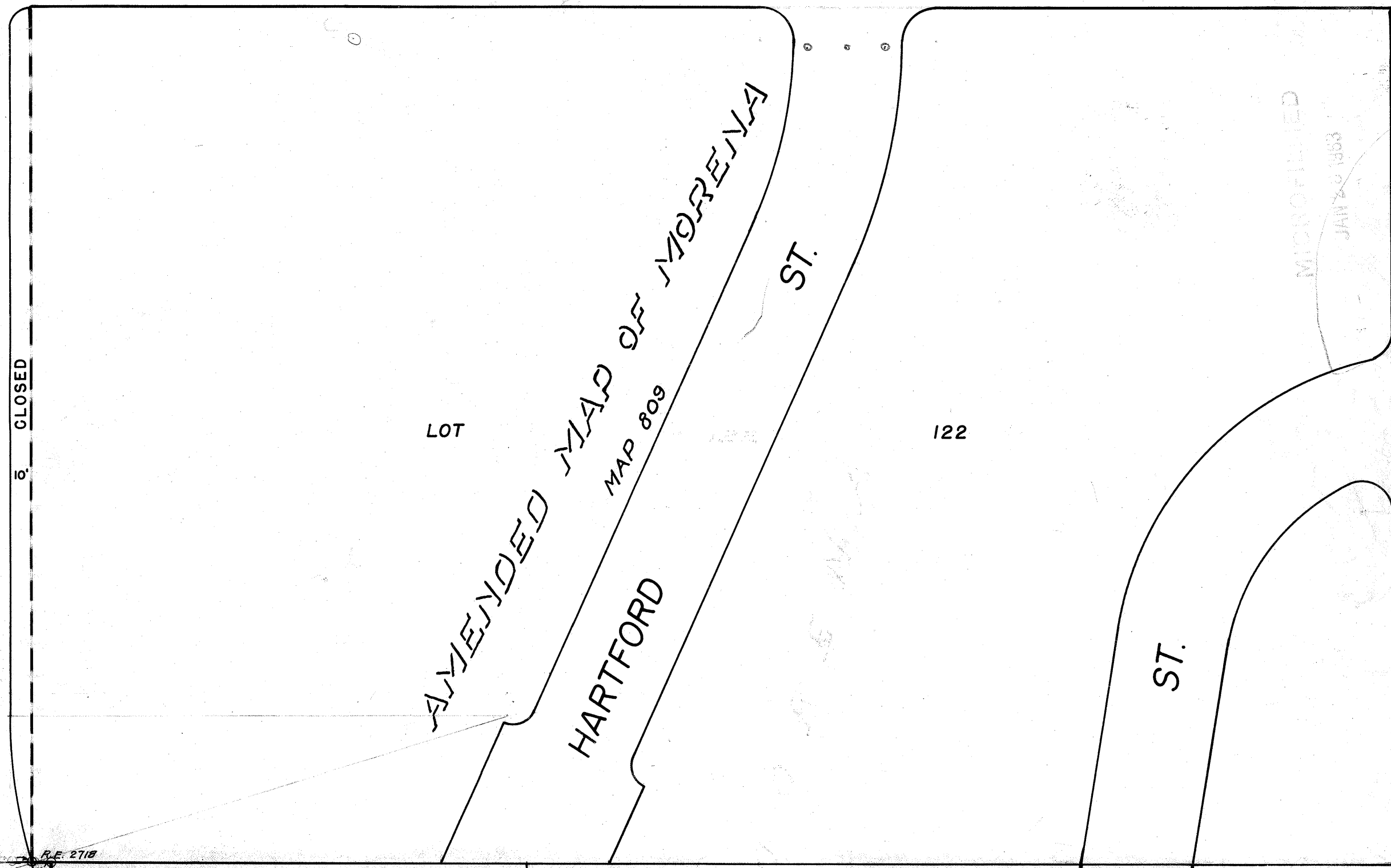
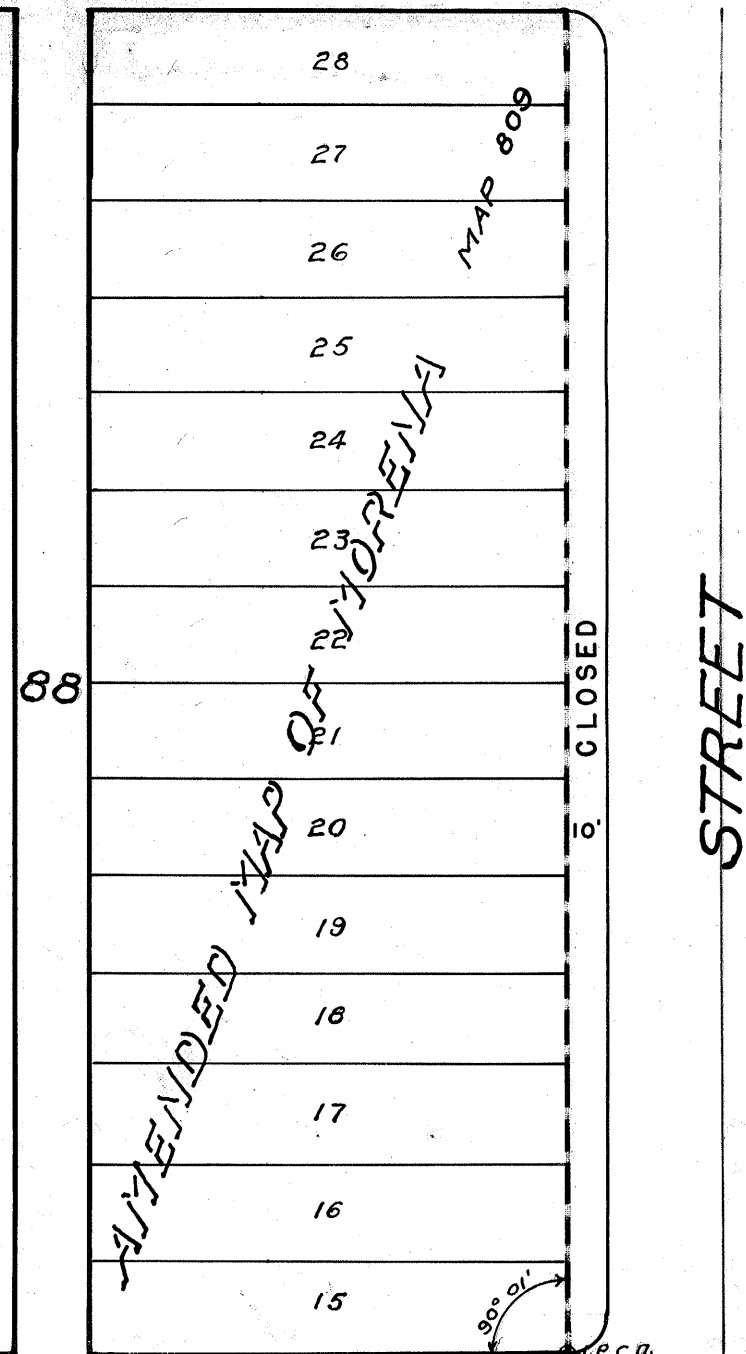
MILTON

(1167)

(1166)

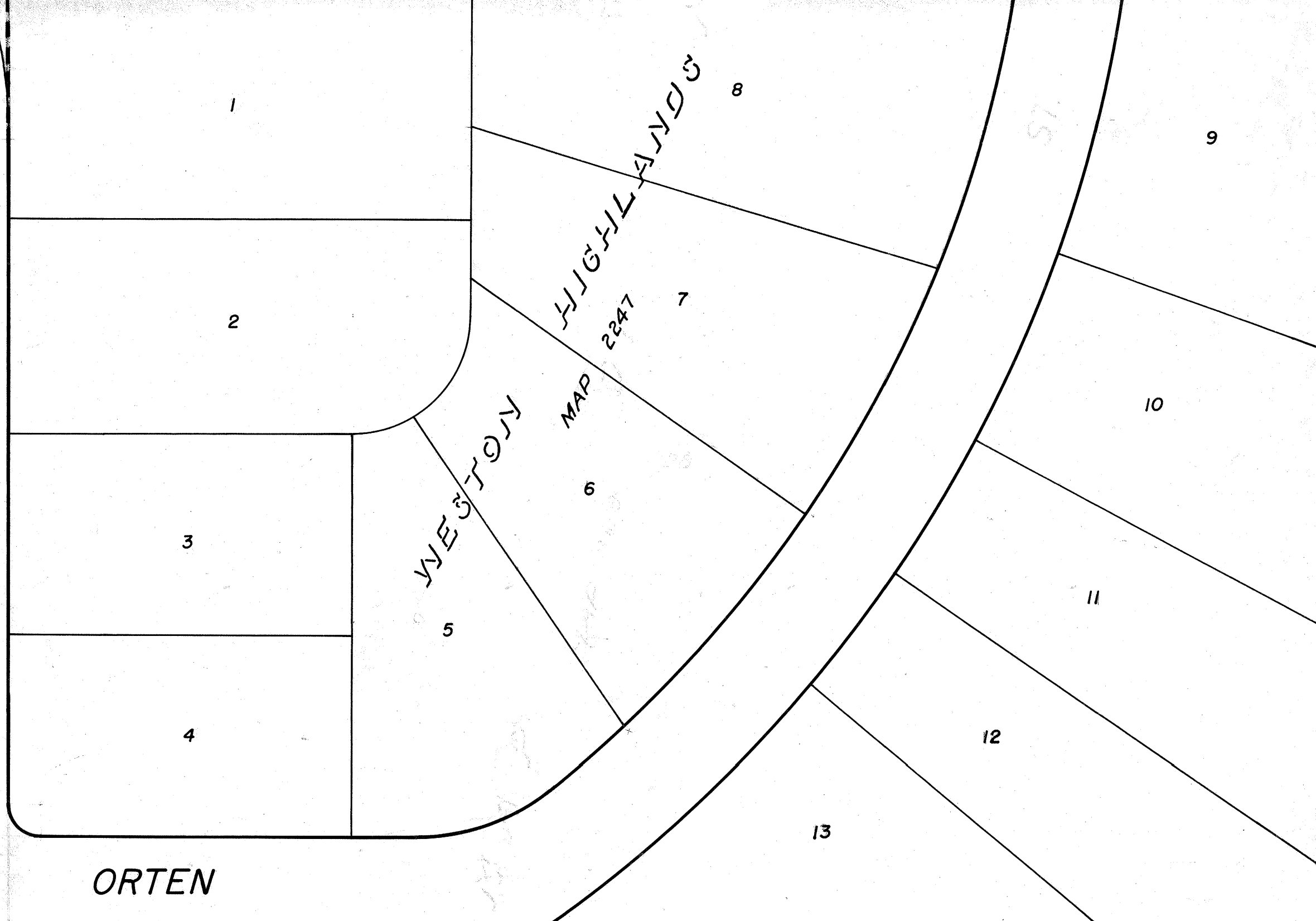
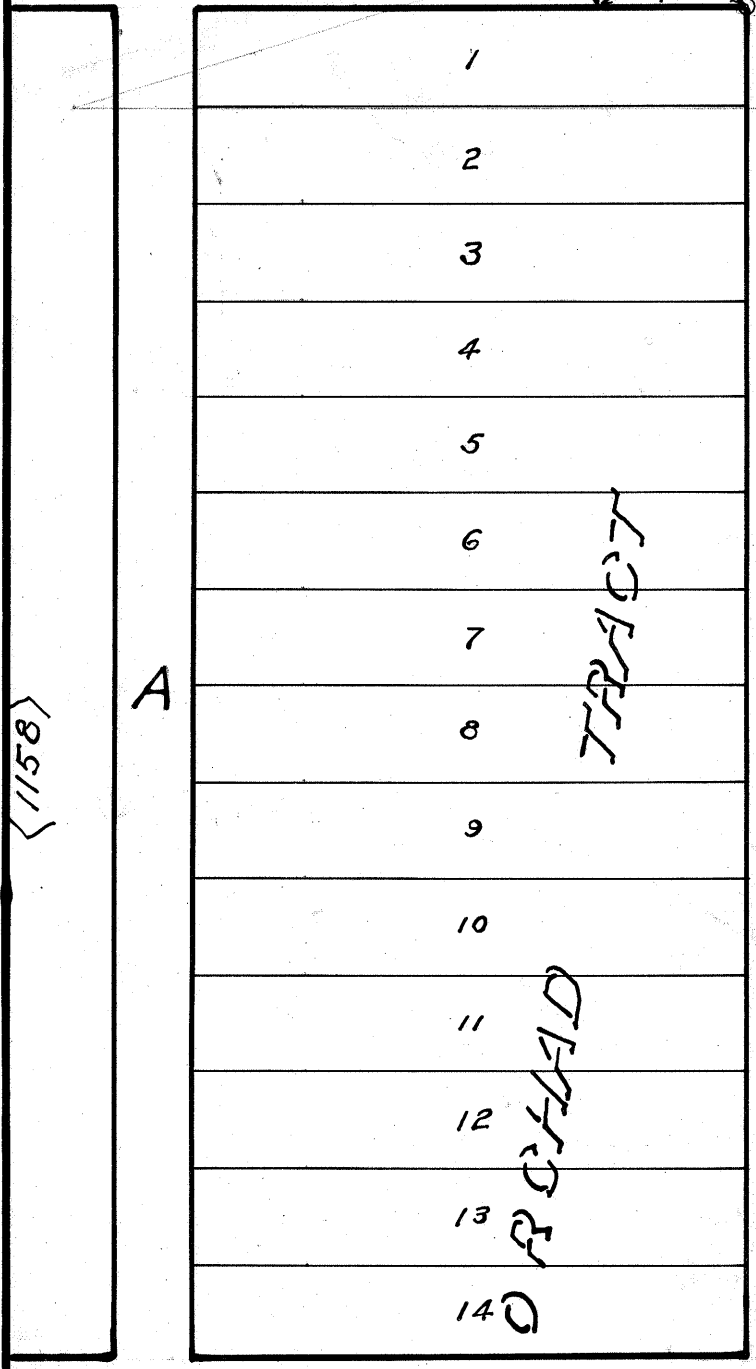
STREET

1157



NAPIER


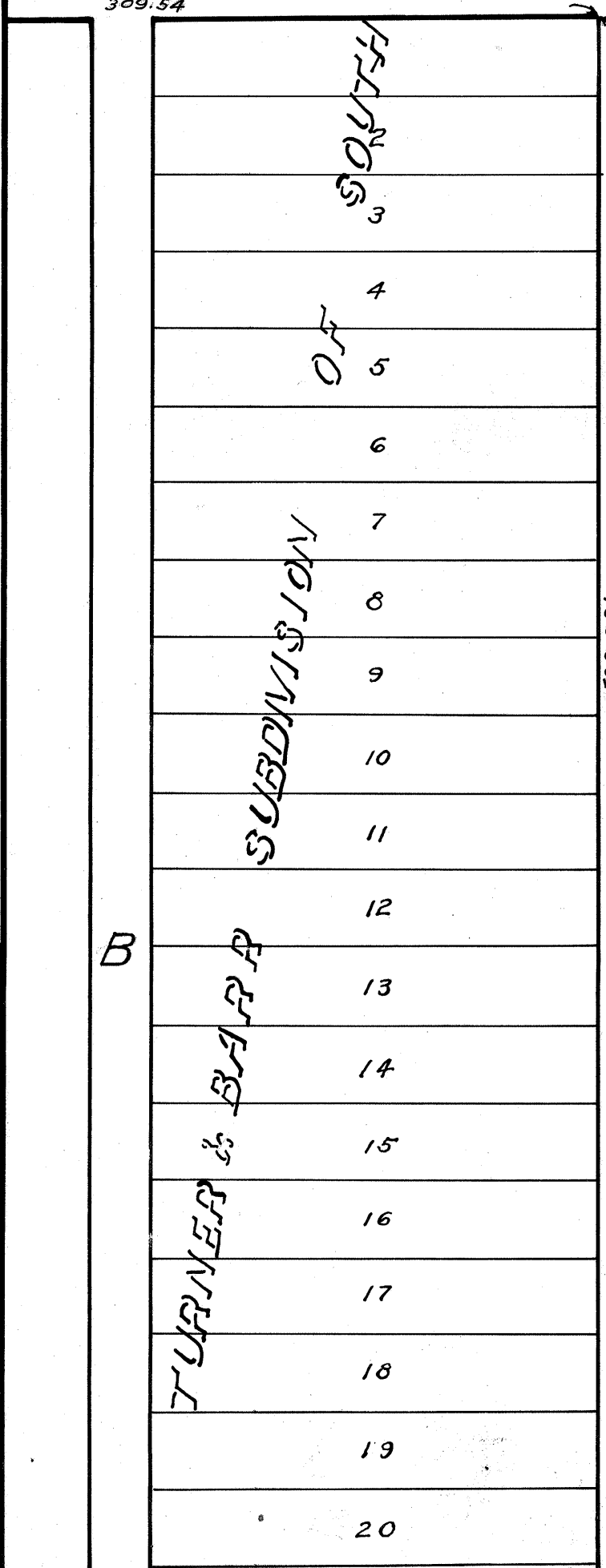
ST.



ORTEN

ORTEN

ST.




AMENDED MAP OF MORENA
MAP 809

124

GALVESTON

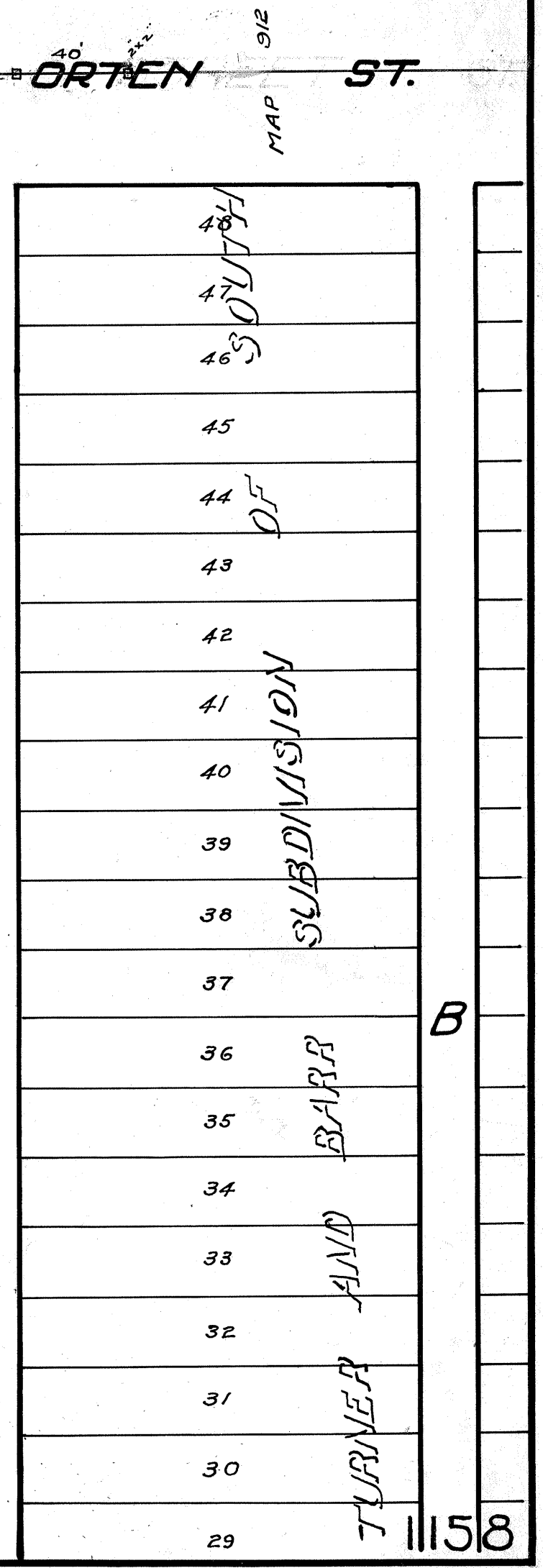
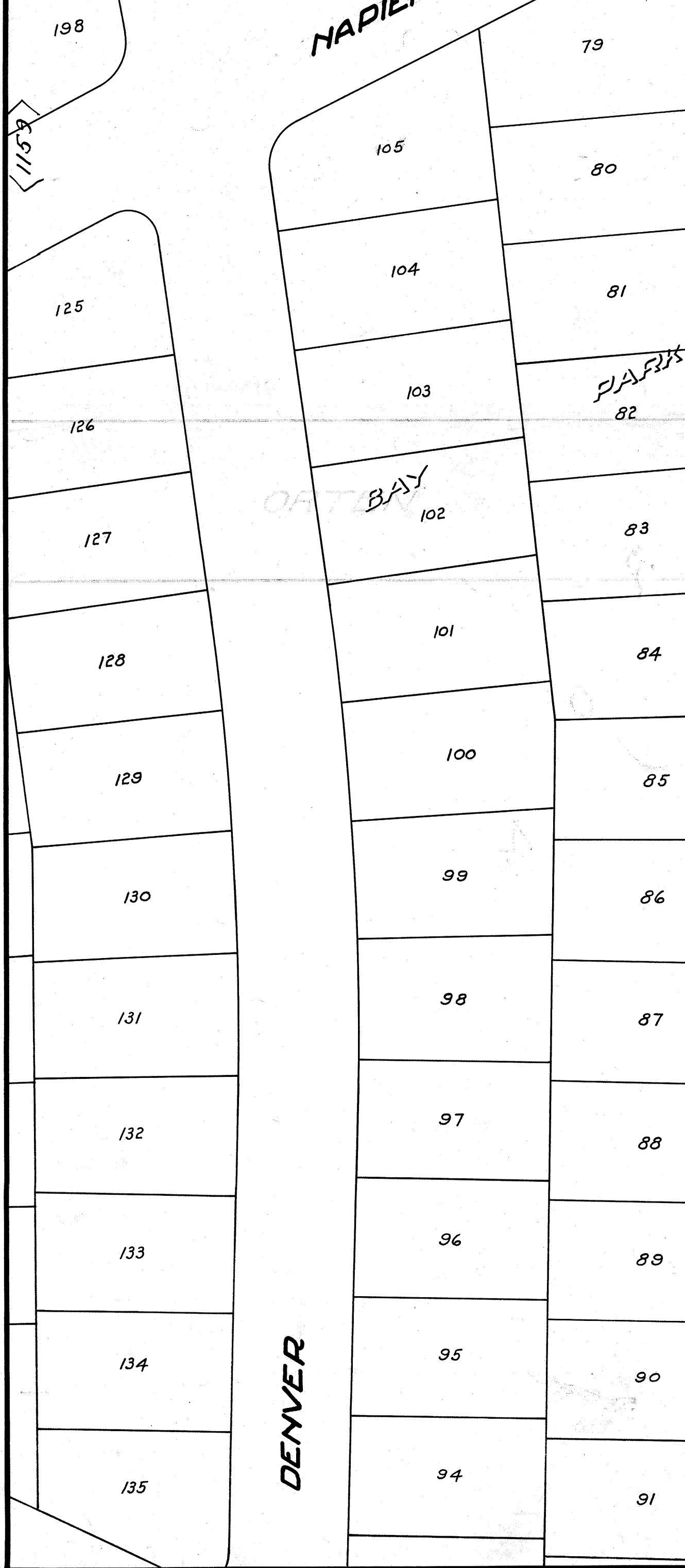
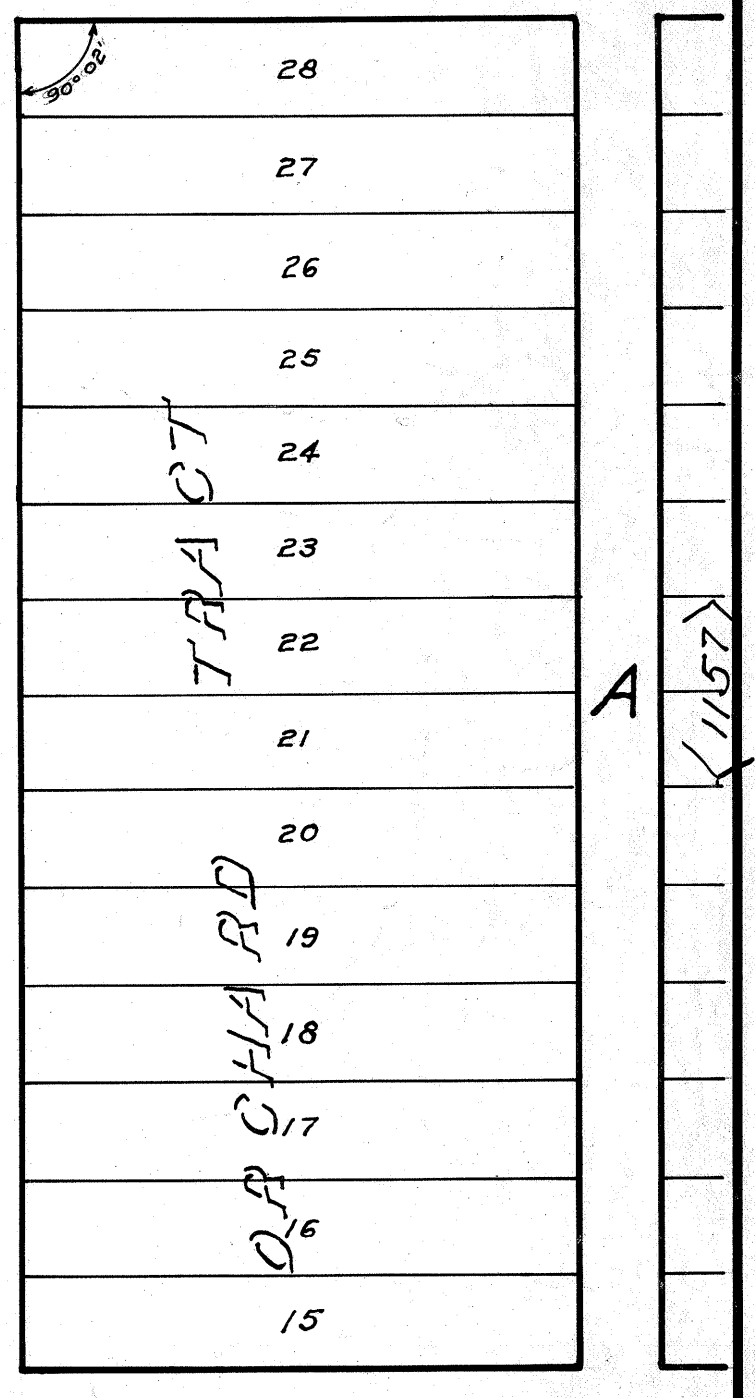
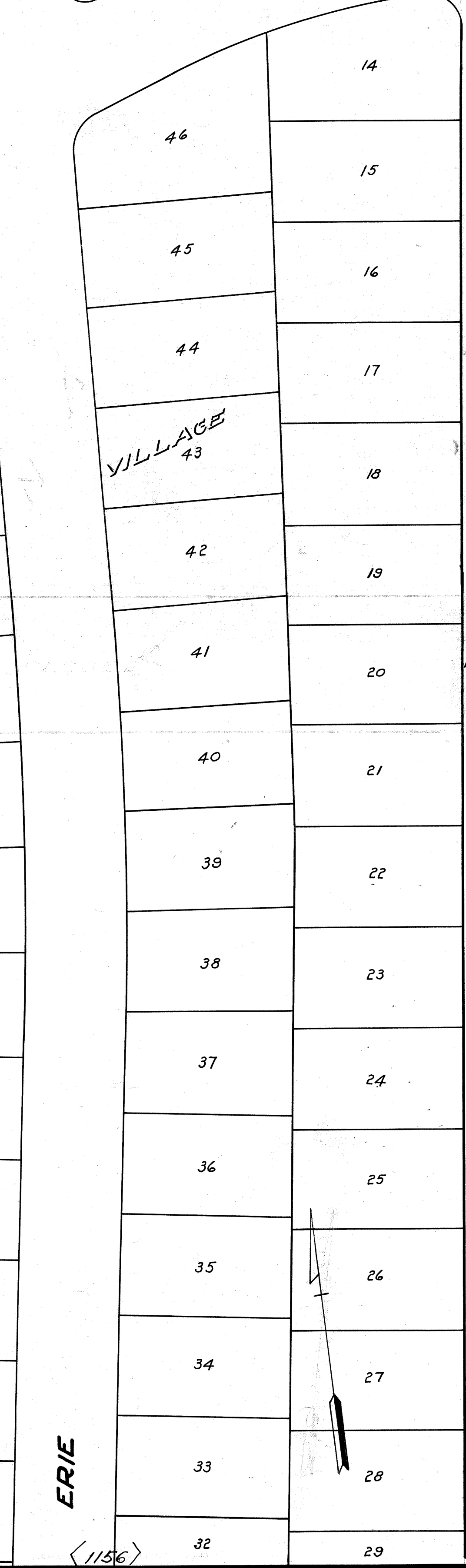
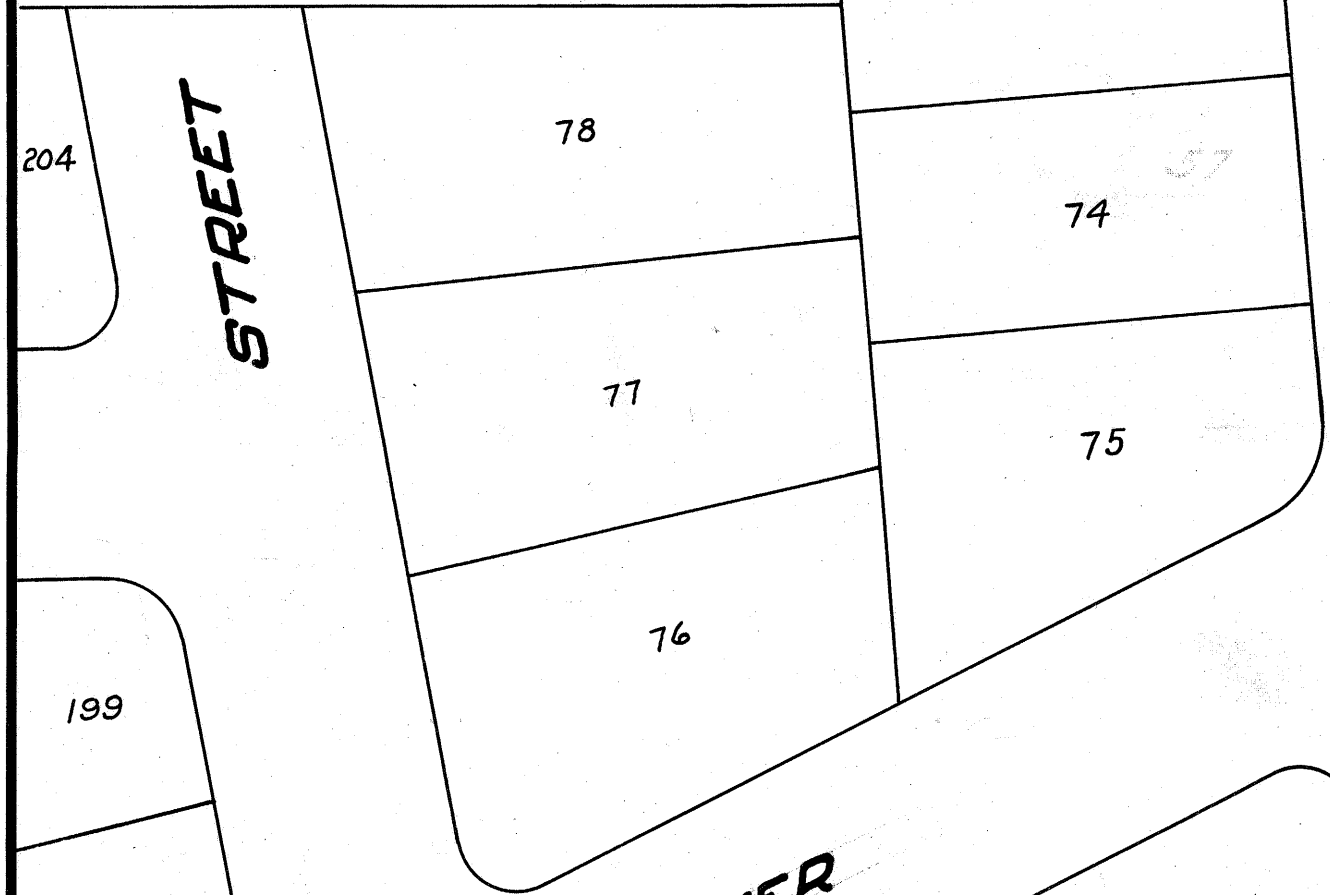
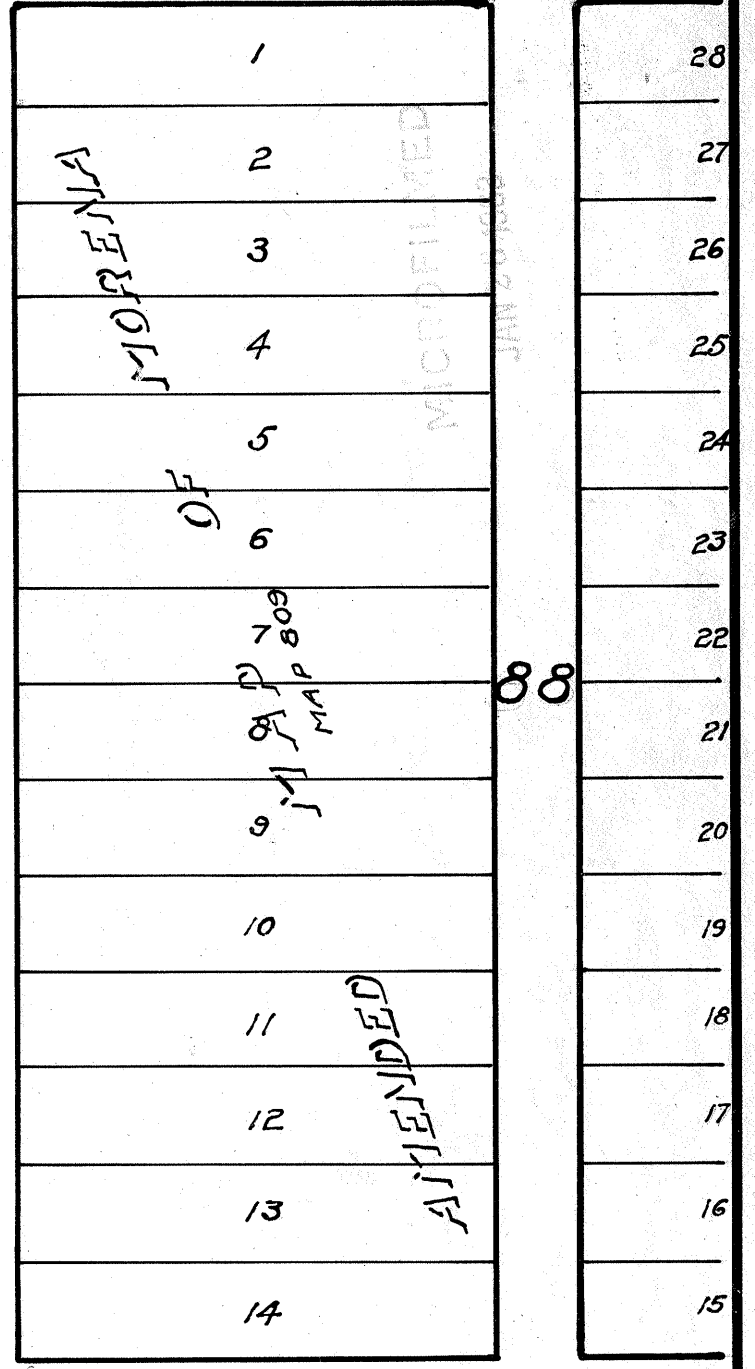
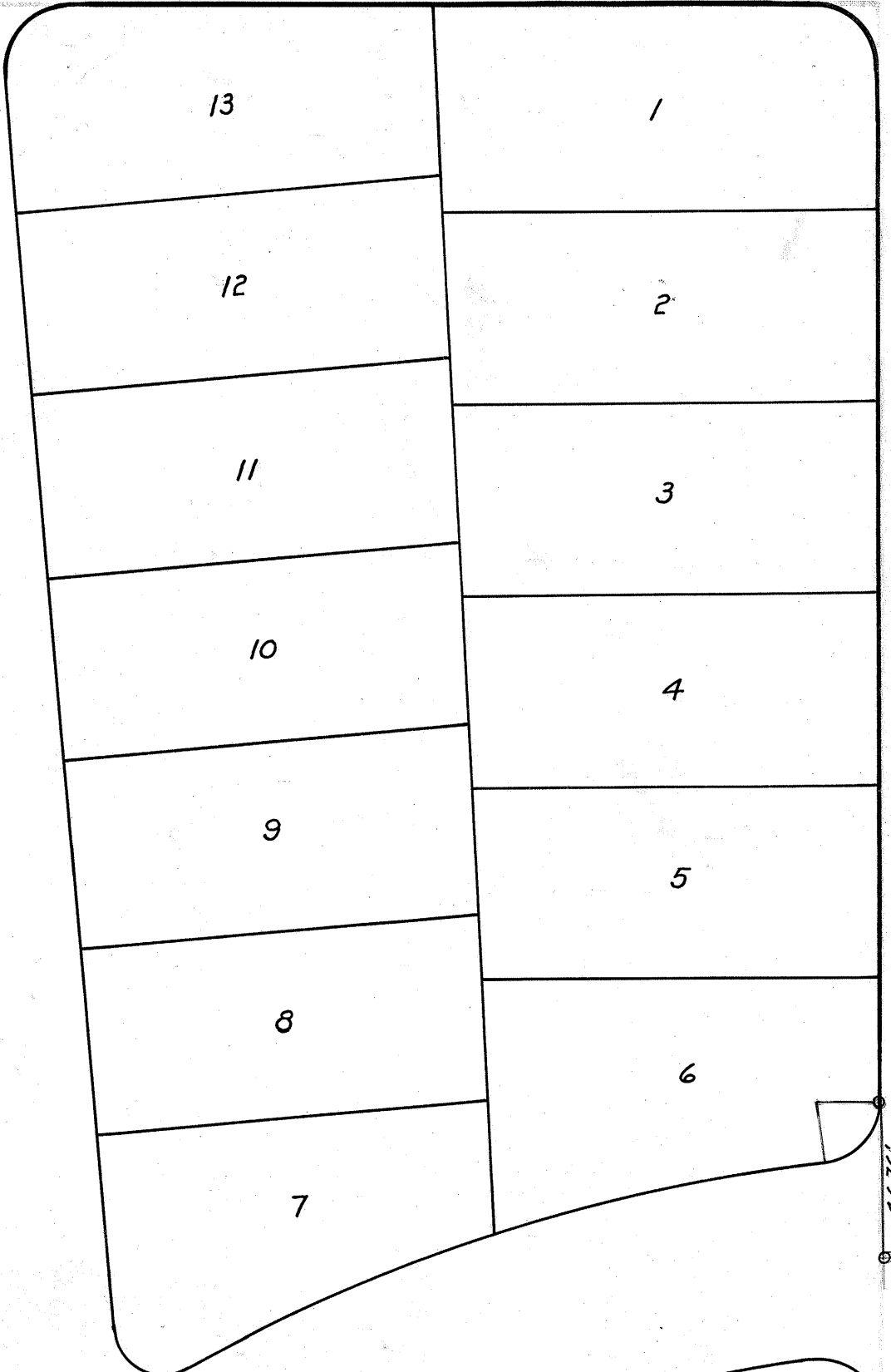
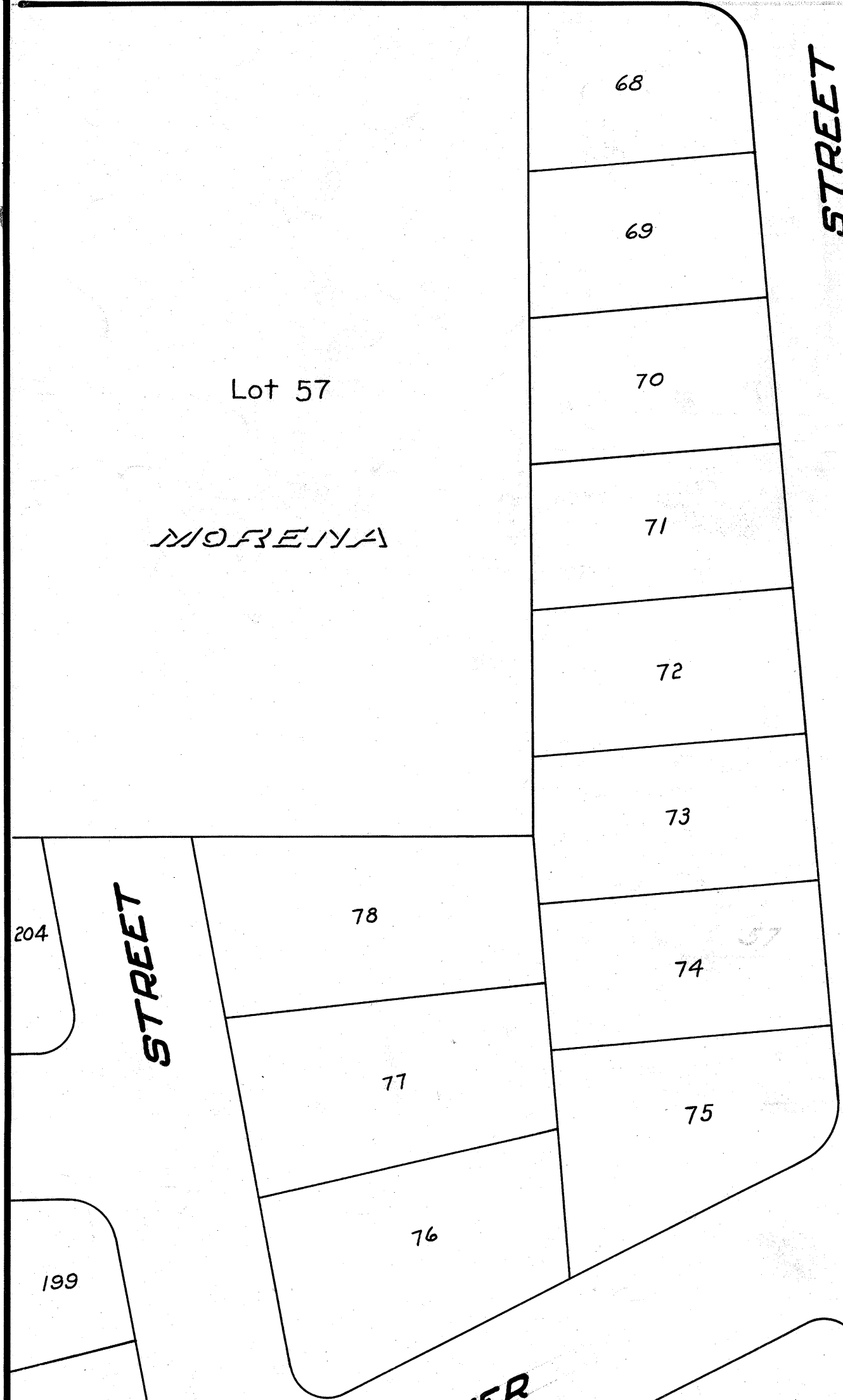
ILLION



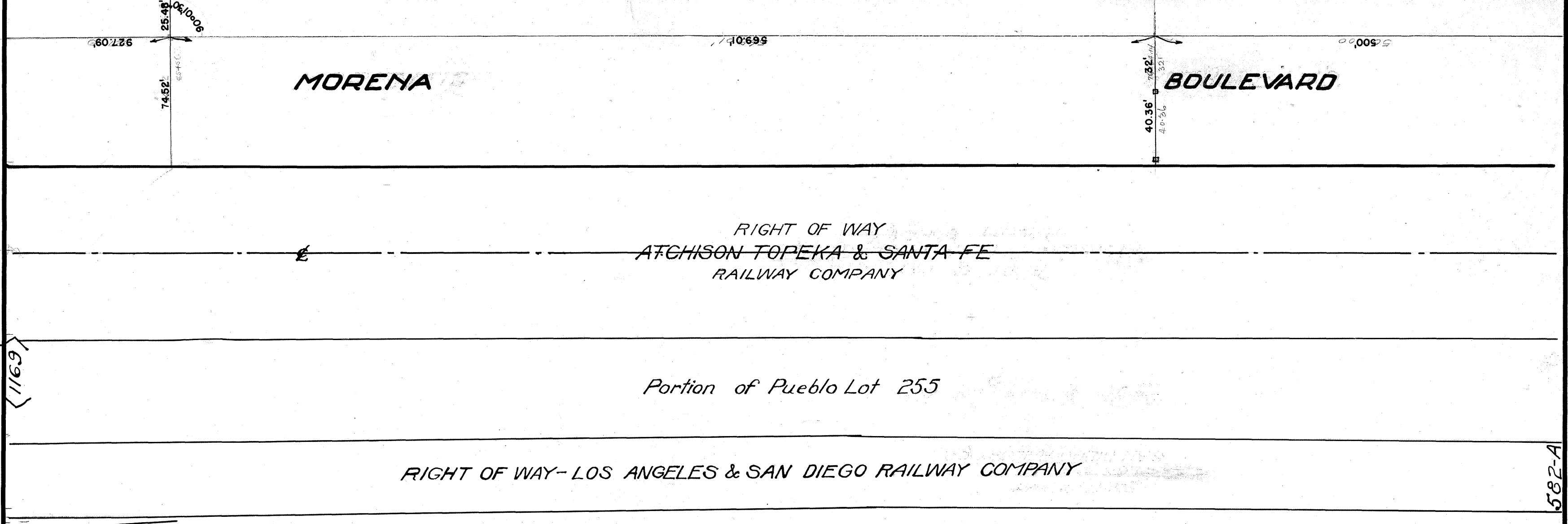
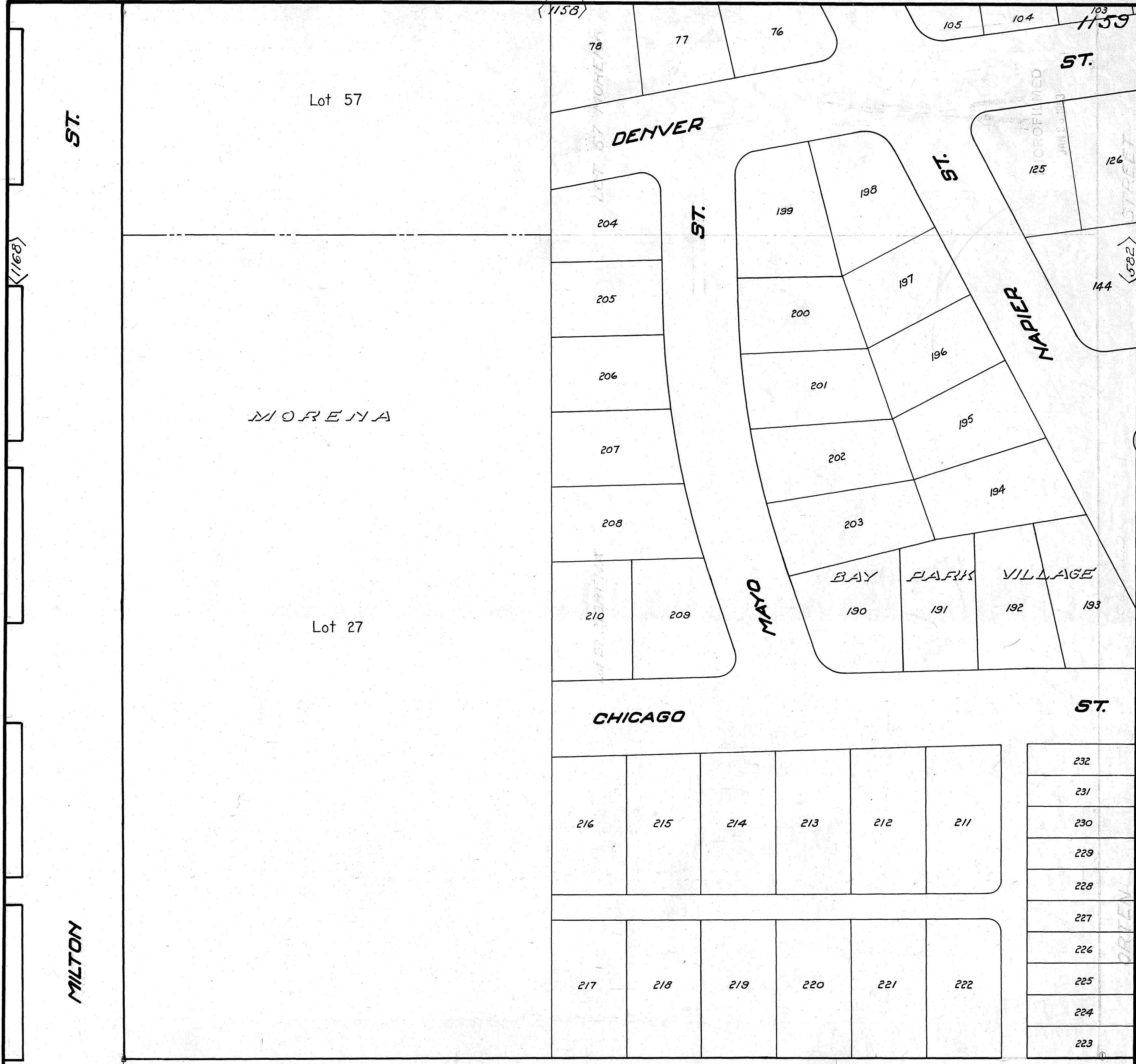
(1156) 125

1157


Map 12/14/20



Map. 12/1/30



Map. 12/18/30



MICROFILMED
JAN 28 1963

1166

1166

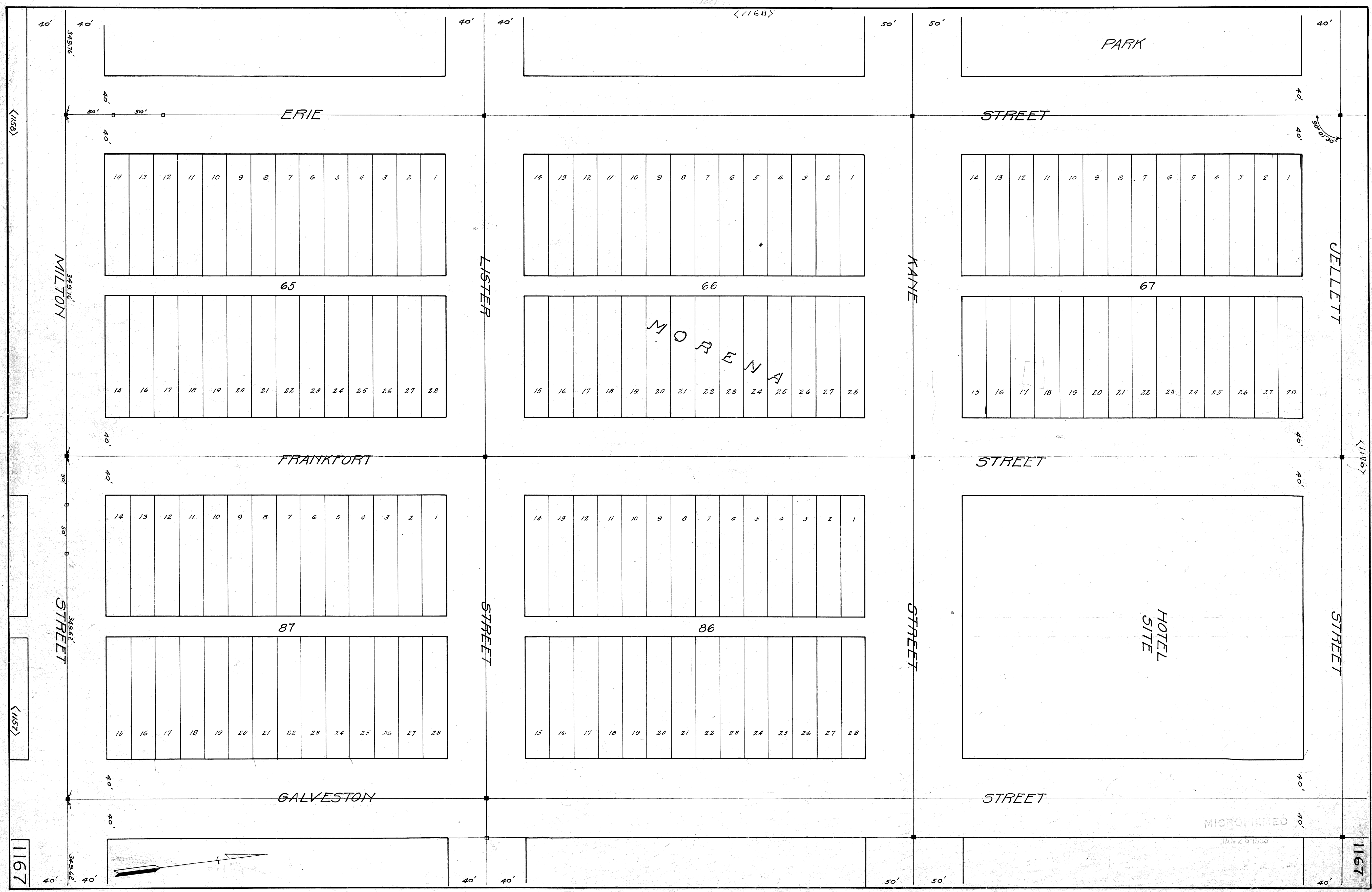
<1167>

<1157>

<1175>

<1165>

01/10/63



<1168>

PARK

ERIE STREET

STREET

JELLETT STREET

65

66

67

MORNING

FRANKFORT STREET

STREET

STREET

87

86

HOTEL SITE

GALVESTON STREET

STREET

MICROFILMED

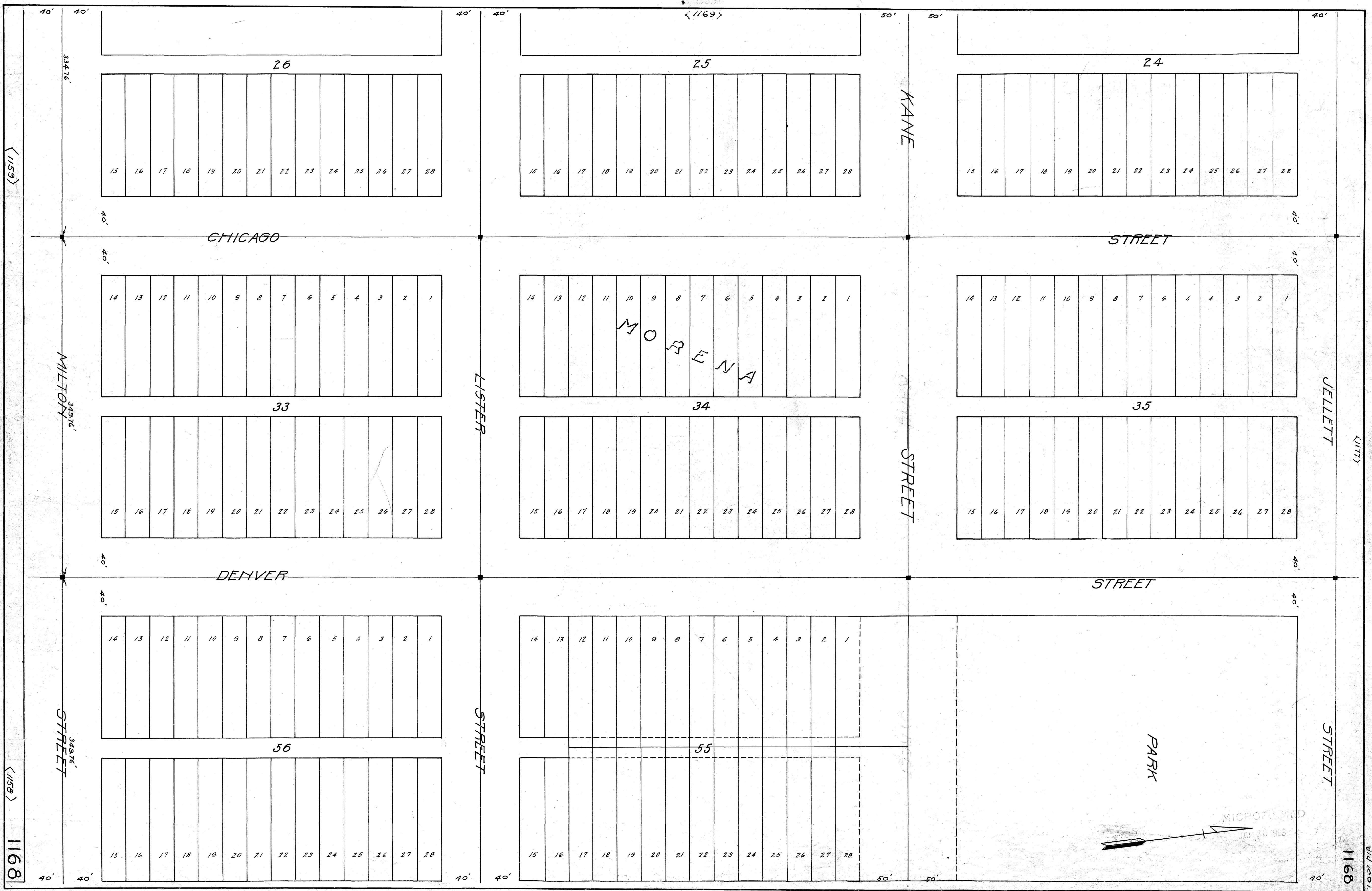
JAN 29 1950



1167

1167

<1166>



<1159>

<1169>

<1158>

<1177>

1168

PARK

MORENA

MICROFILMED
JAN 28 1963

MISSION
OR
FALSE
BAY



MEAN HIGH TIDE LINE

Portion of Pueblo Lot 255

Portion of Pueblo Lot 1192

RIGHT OF WAY OF THE LOS ANGELES AND SAN DIEGO BEACH RAILWAY COMPANY

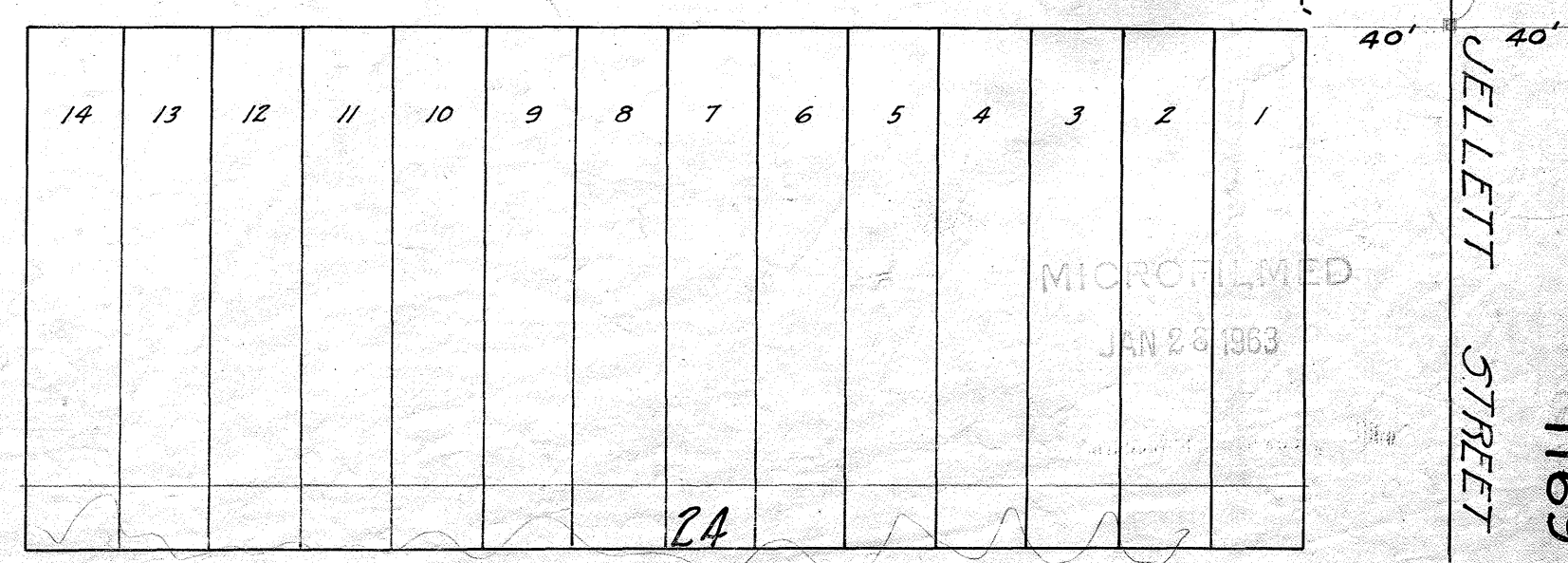
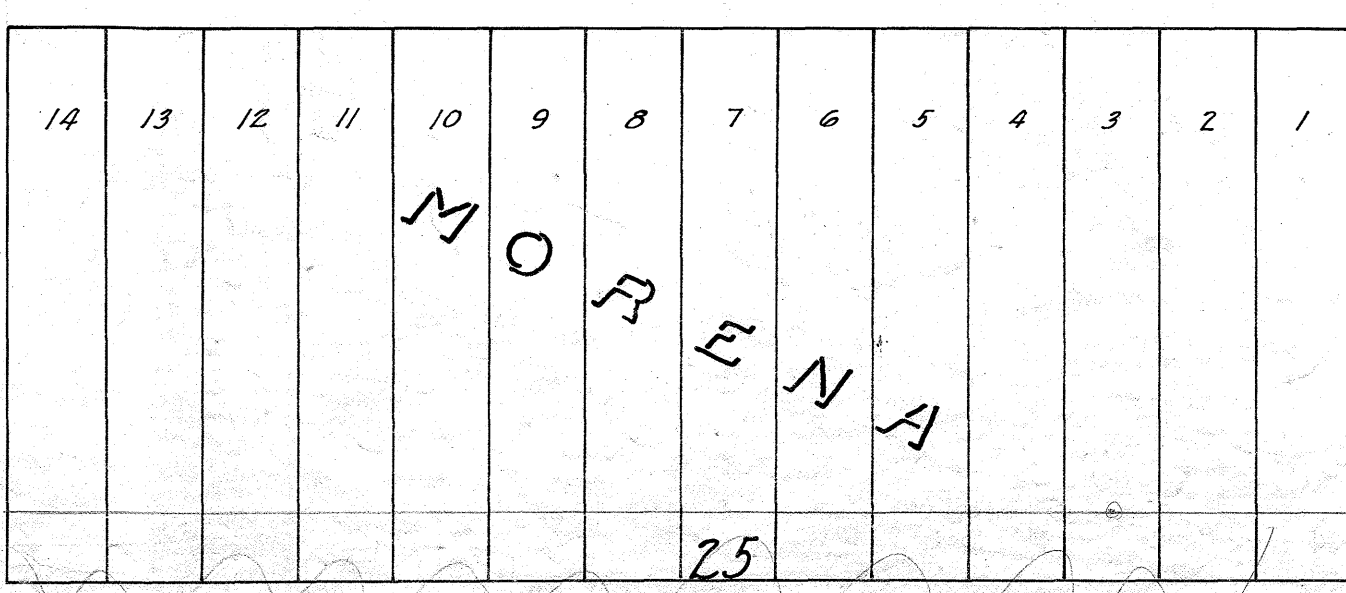
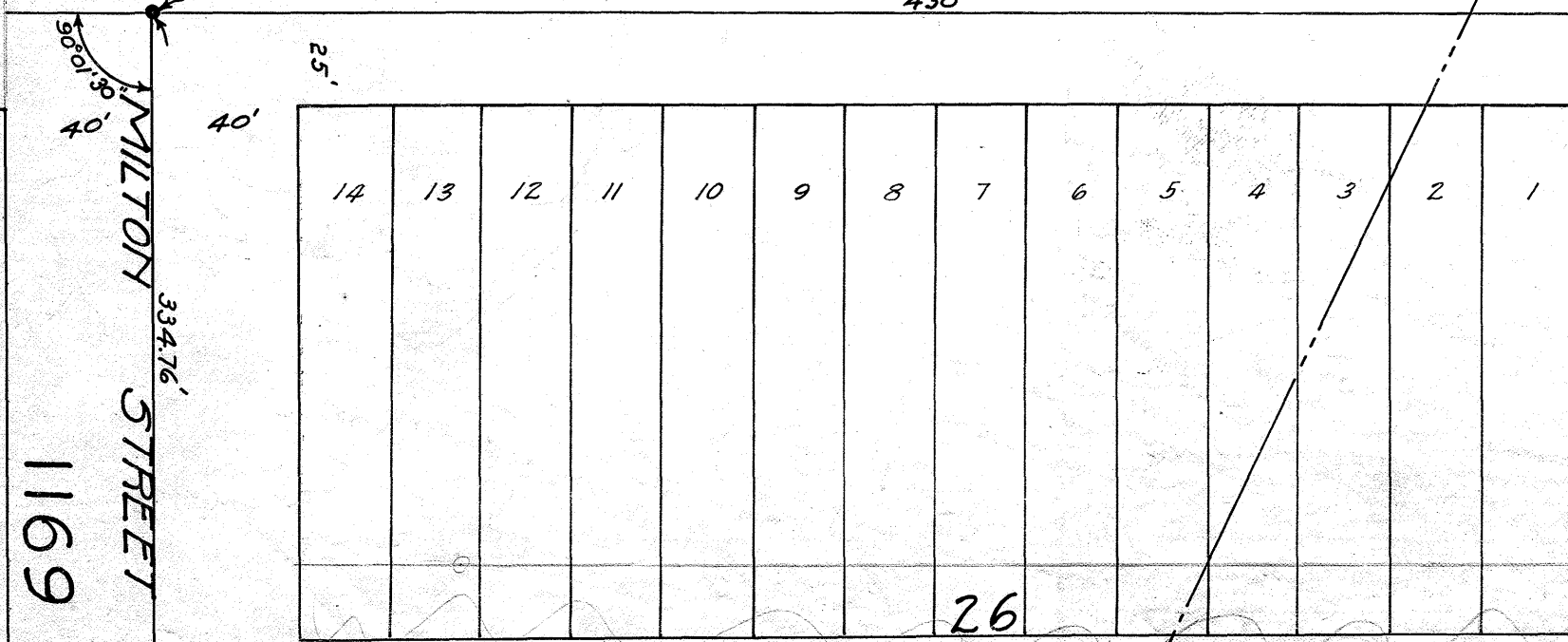
Portion of Pueblo Lot 255

Portion of Pueblo Lot 1192

RIGHT OF WAY OF THE ATCHISON TOPEKA AND SANTA FE RAILWAY COMPANY

MORENA

BOULEVARD



As shown
to 1920
to 1921
to 1922
to 1923

MICROFILMED
JAN 26 1963

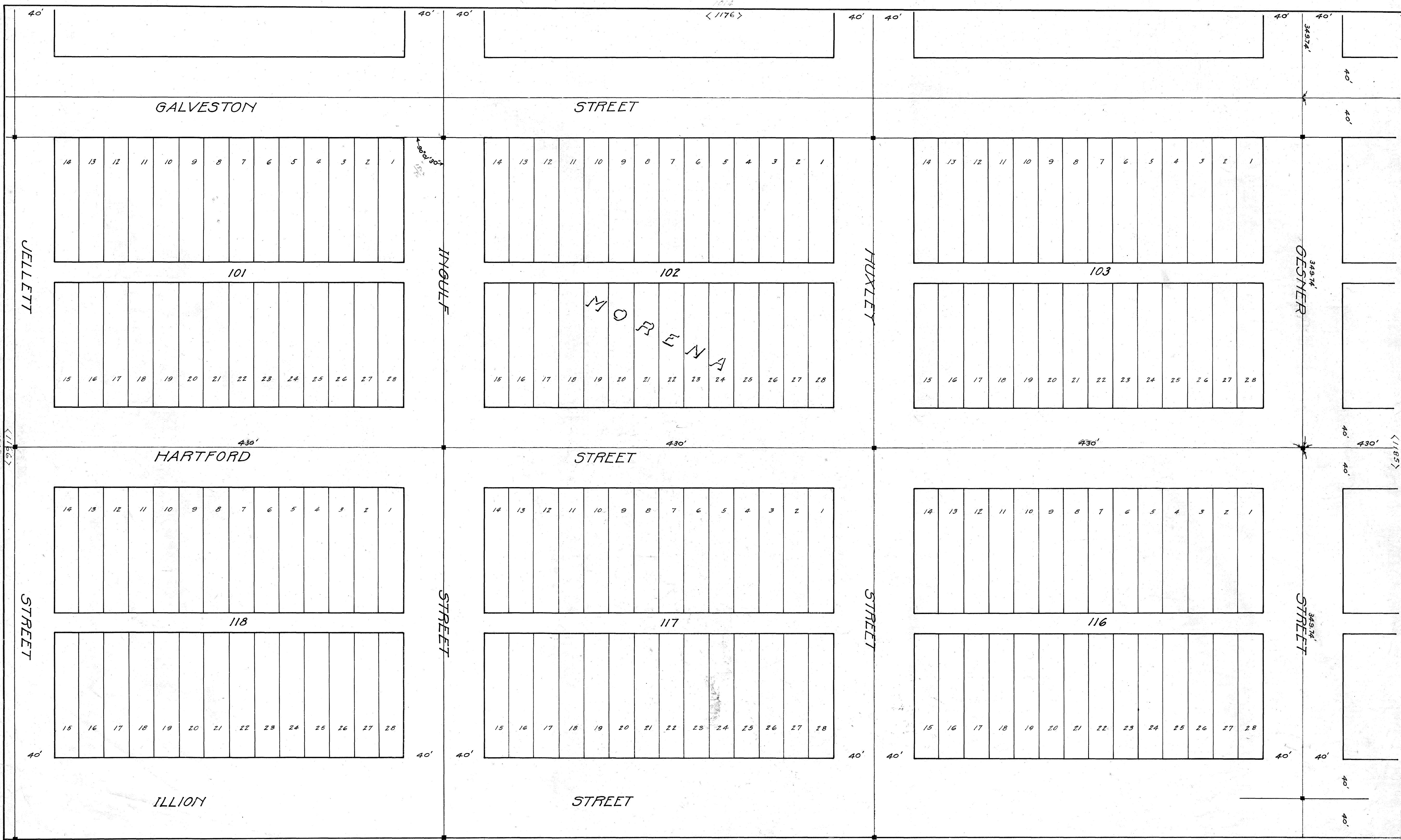
1169

1178

1169

1169

1168



GALVESTON STREET

STREET

HARTFORD STREET

STREET

ILLION STREET

STREET

JELLETT STREET

INGULF STREET

HUXLEY STREET

GESNER STREET

STREET

STREET

STREET

STREET

101

102

103

118

117

116

<1176>

<1185>


<1174>

1175

1175

MICROFILMED
JAN 28 1963





JELLETT STREET
1167

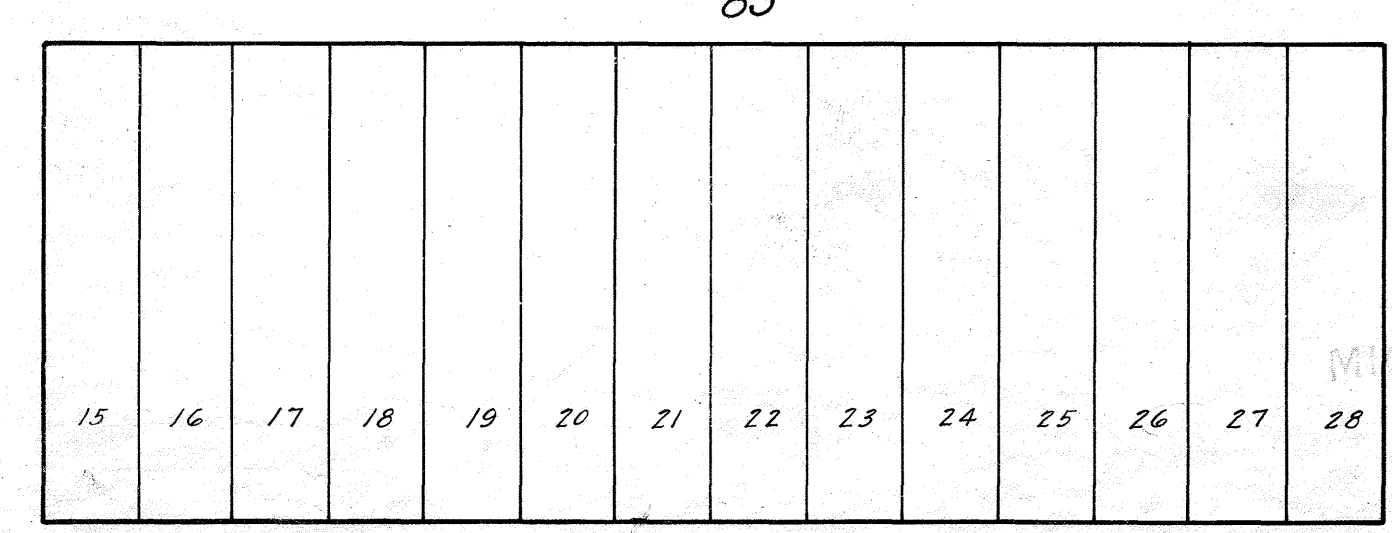

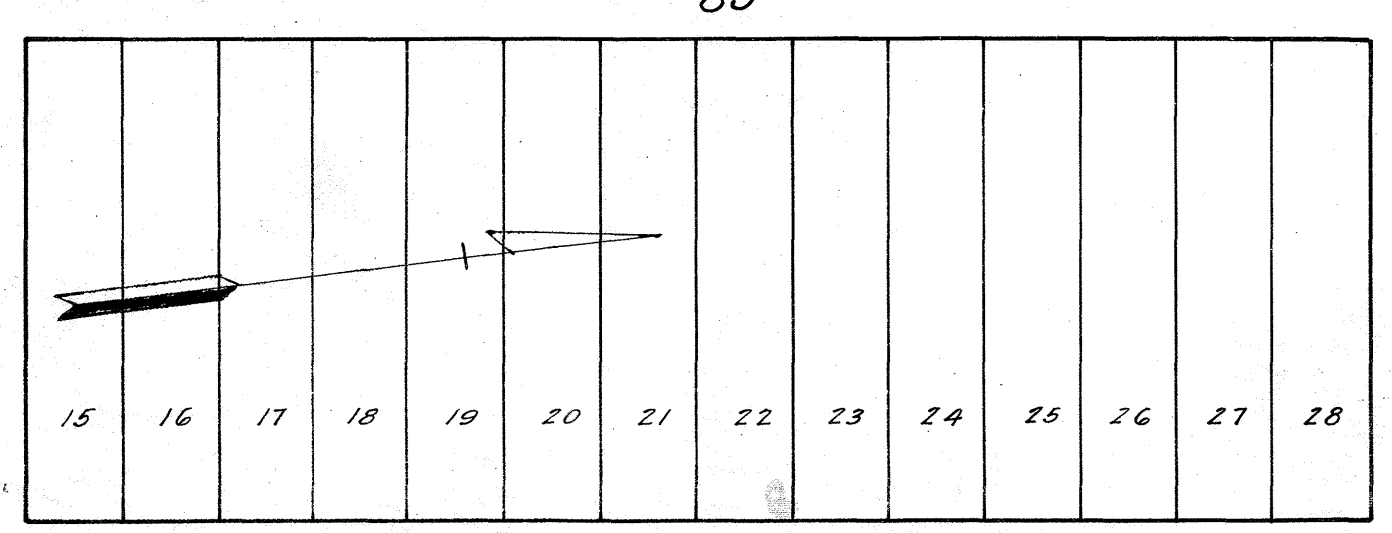
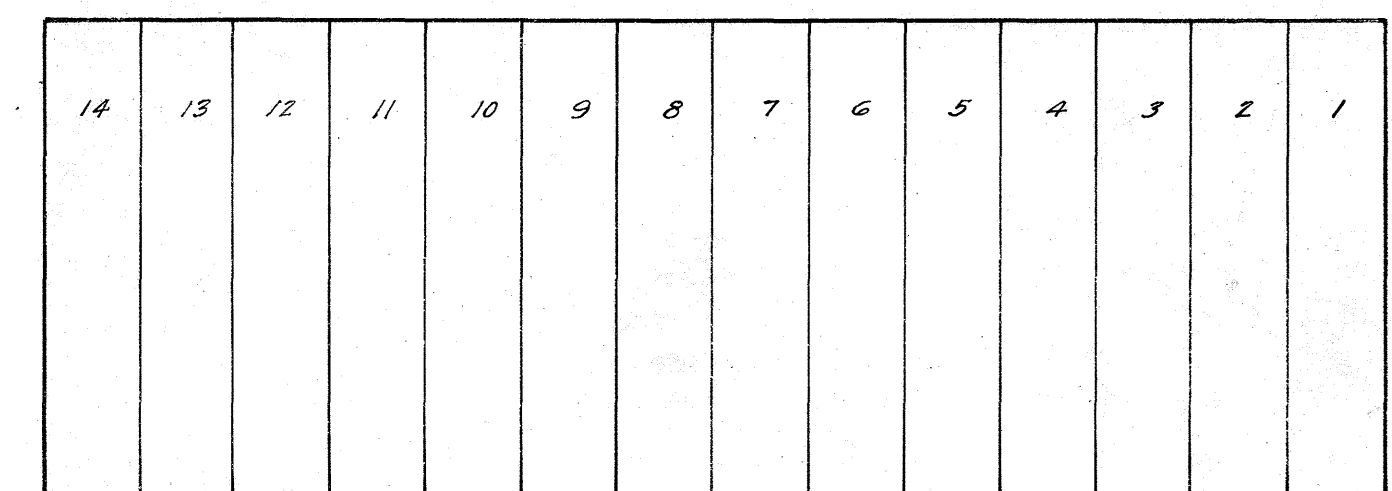
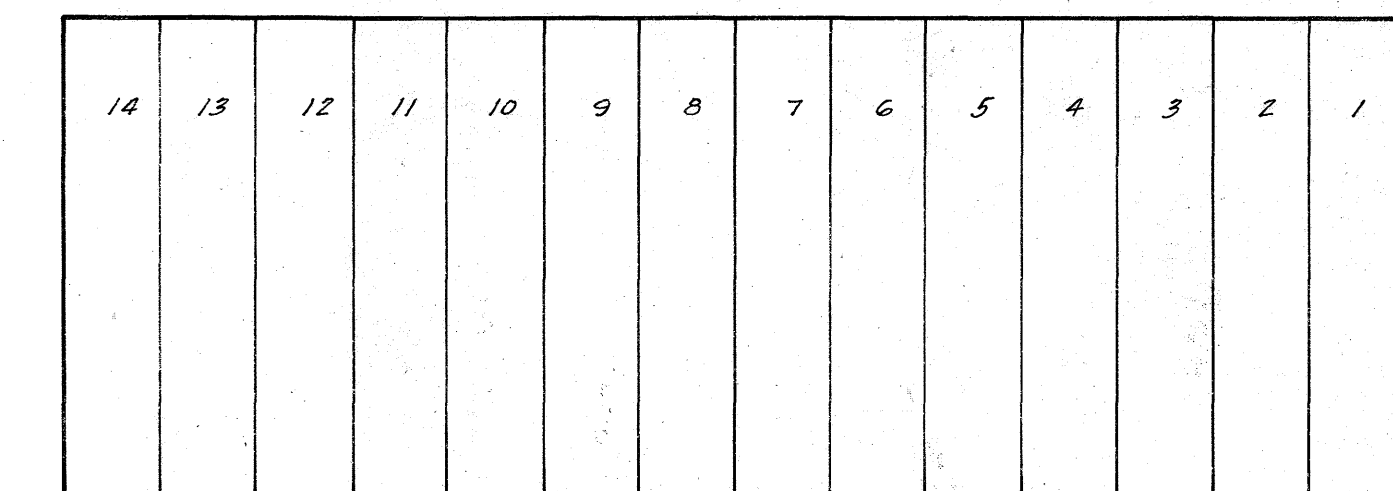
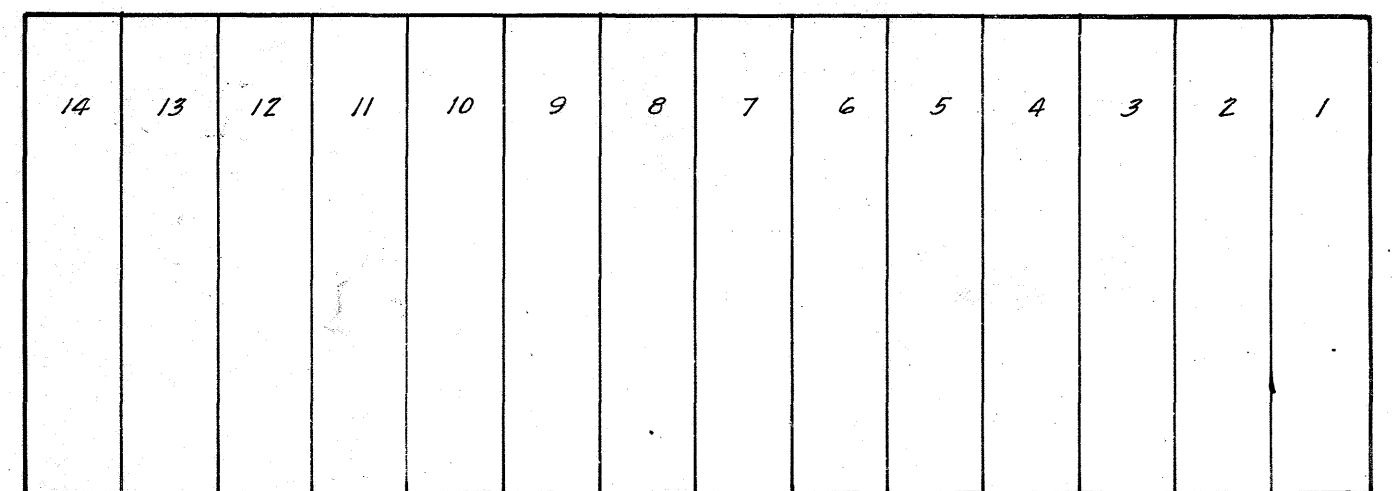
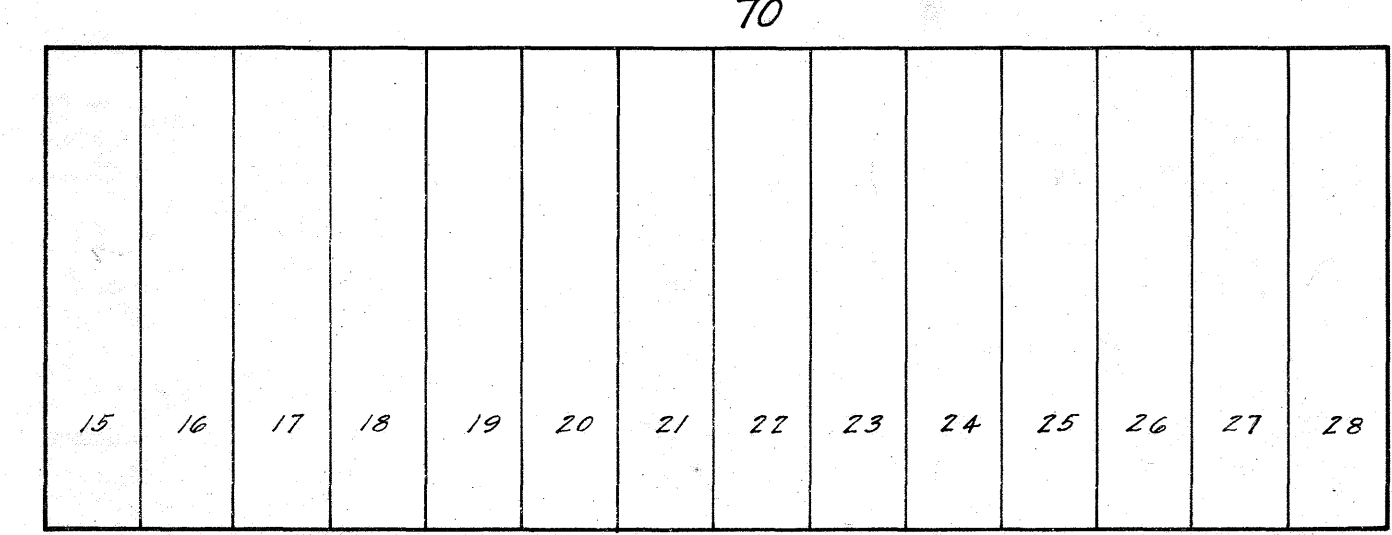
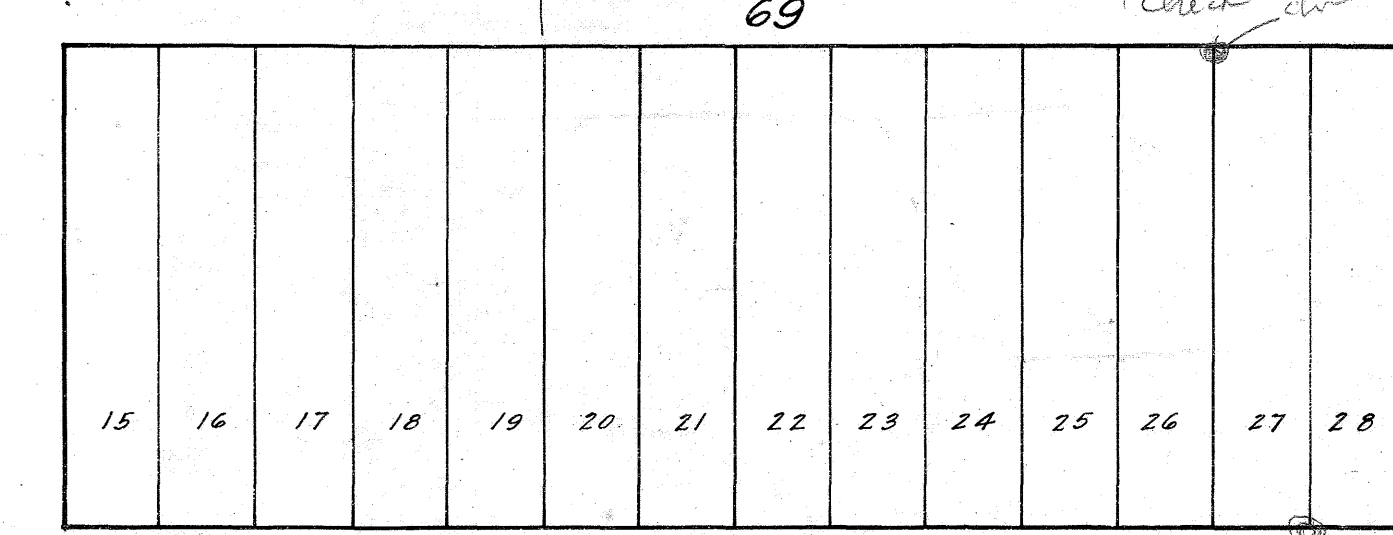
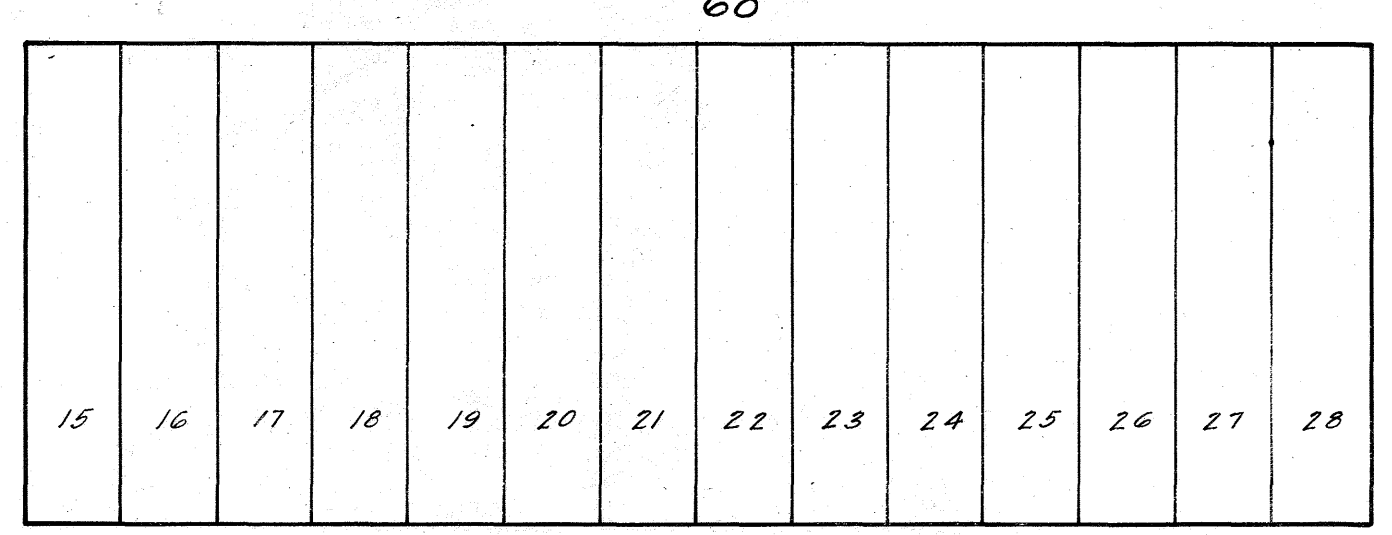
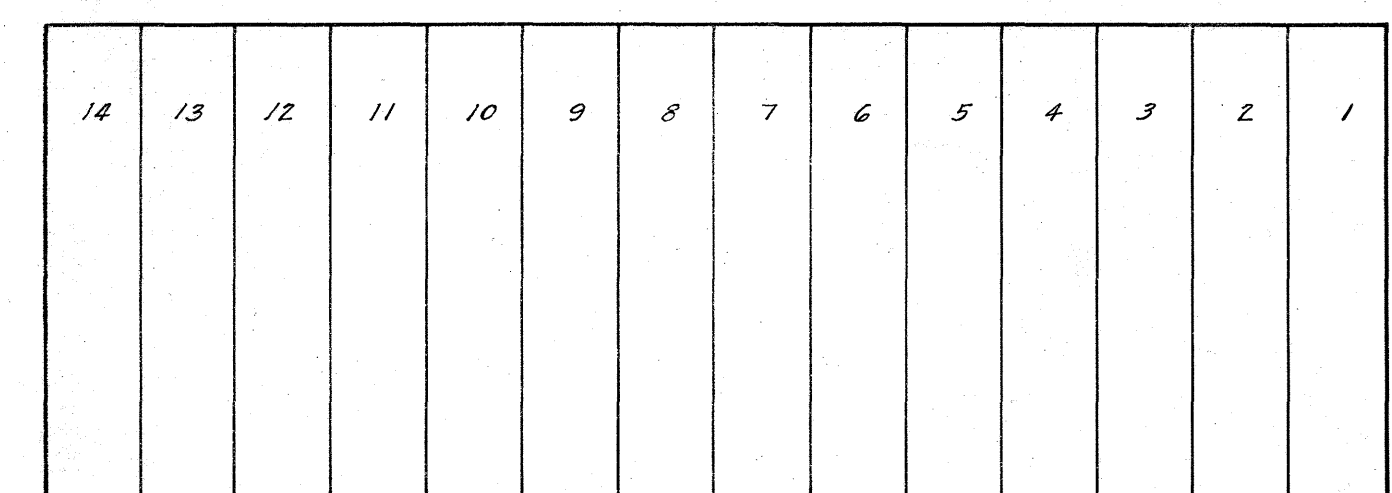
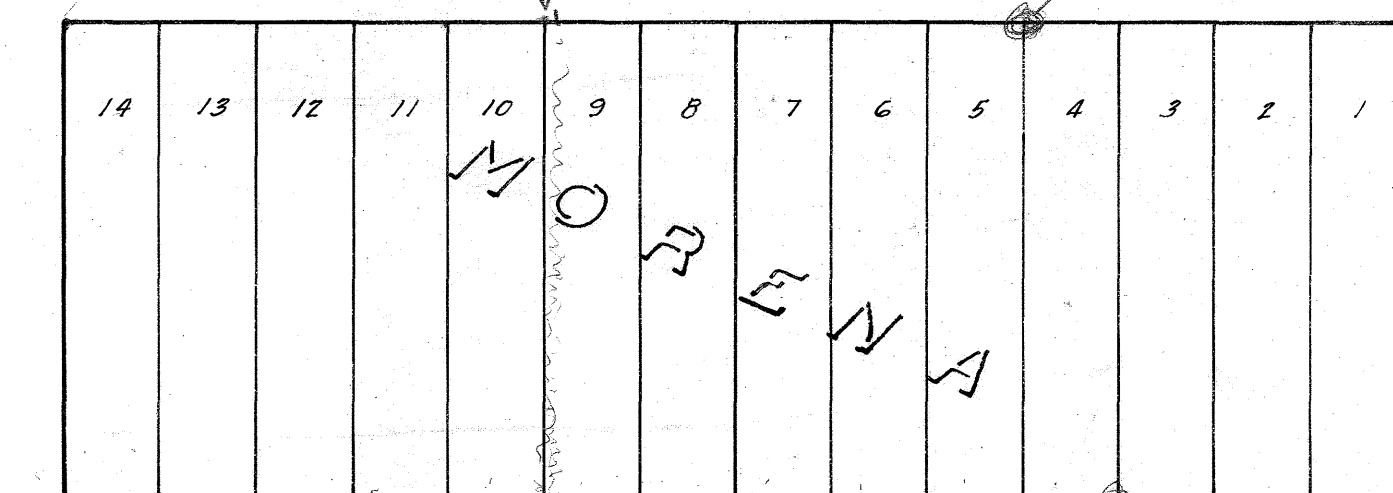
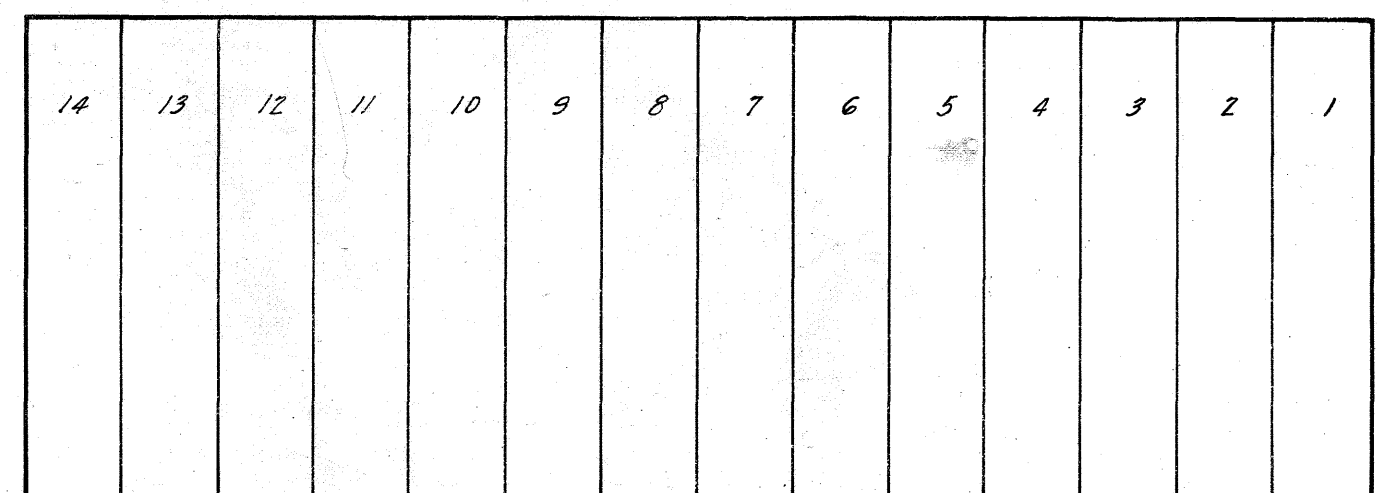
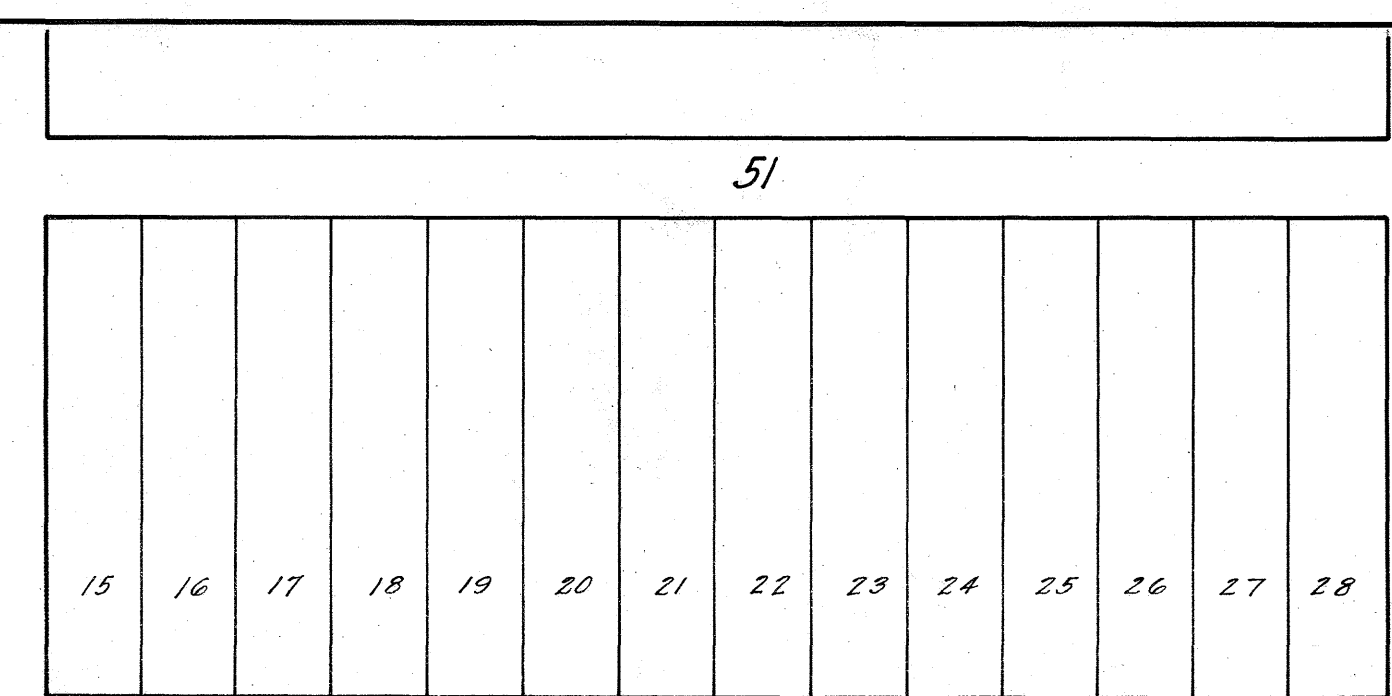
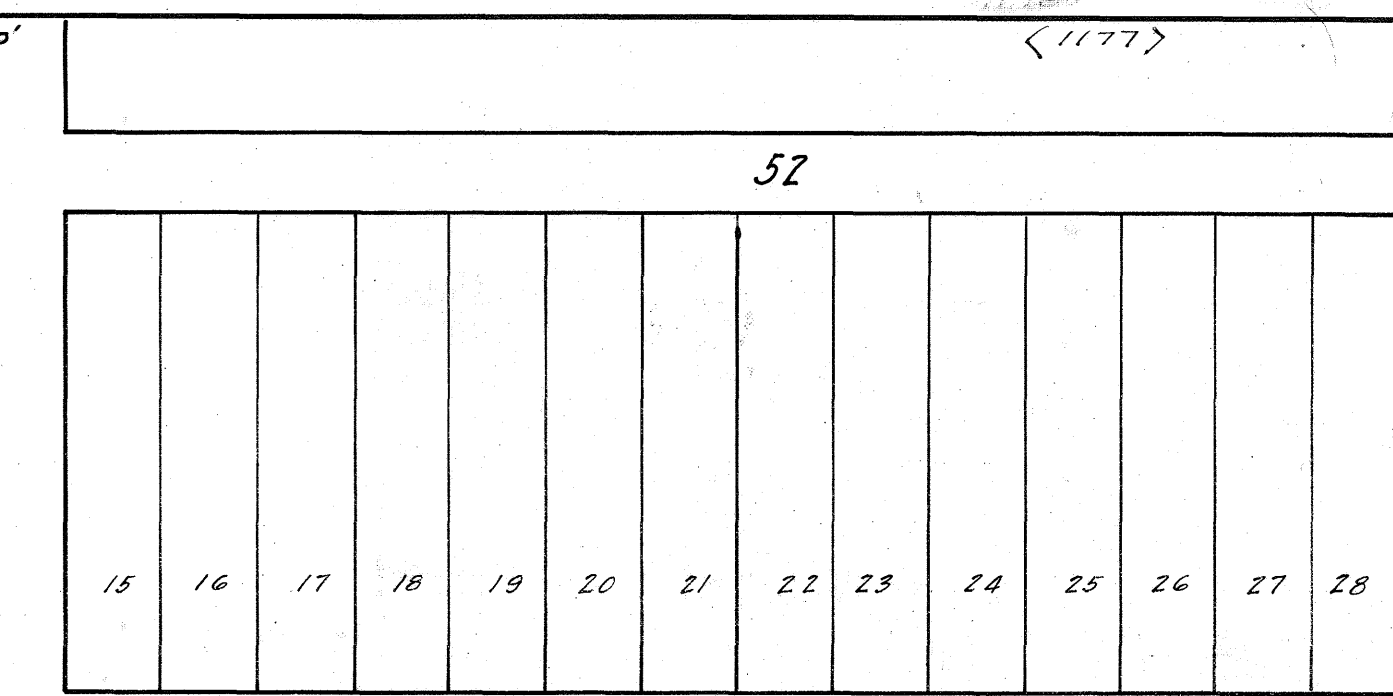
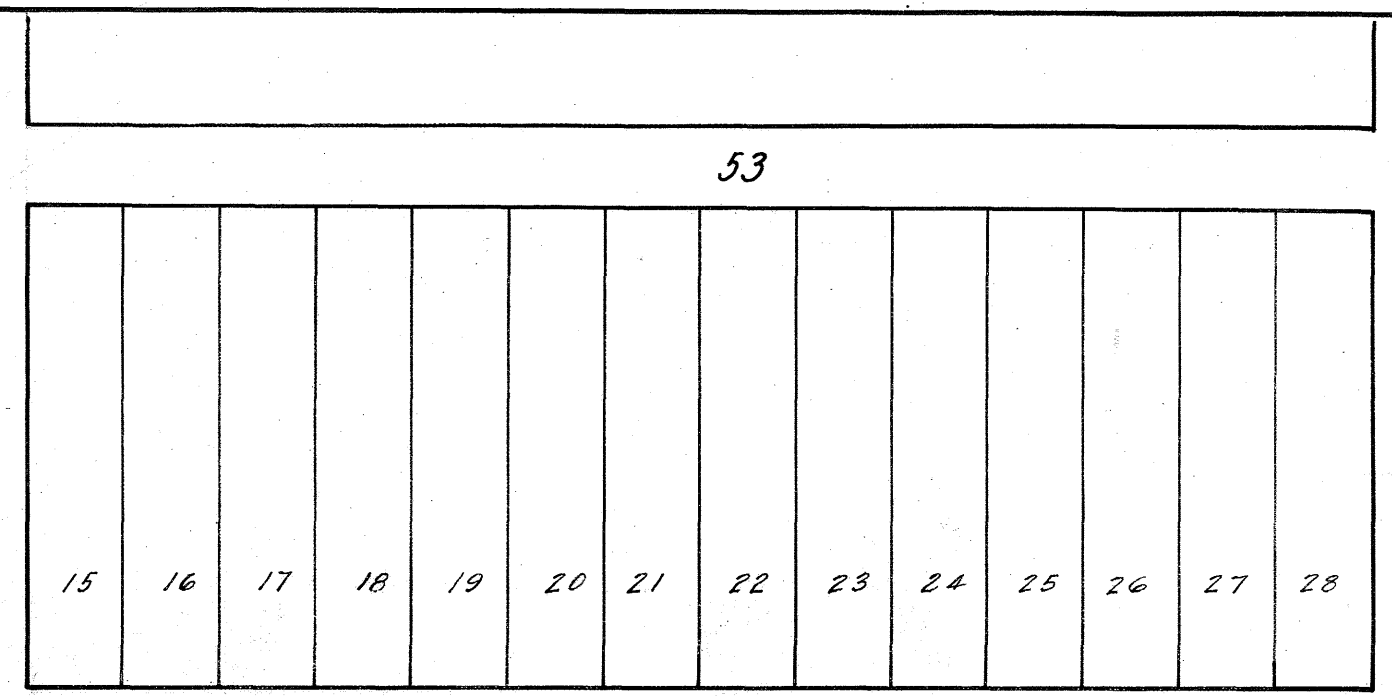
O'SHEA STREET
1167

O'SHEA STREET
1176

1167

1176

MICROFILMED
JAN 28 1983



40'
40'
40'
40'
40'
40'

40'
40'
40'
40'
40'
40'

ERIE STREET

STREET

FRANKFORT STREET

STREET

GALVESTON STREET

STREET

INOULT STREET

HUXLEY STREET

STREET

STREET


Retain w/ wall

check

check

check

1175



23

22

21

CHICAGO

STREET

36

37

38

DENVER

STREET

53


52

51

ERIE

STREET

MORFENA



<1178>

<1176>

349.88' OESTER

349.88' STREET

MICROFILMED JAN 28 1963

JELLEFF

HUXLEY

349.88' STREET

1177

1177

MISSION
OR
FALSE
BAY

MEAN
HIGH

TIDE
LINE


RAILWAY COMPANY

Portion of Pueblo Lot 1192

Portion of Pueblo Lot 1193

RIGHT OF WAY OF THE LOS ANGELES AND SAN DIEGO BEACH RAILWAY COMPANY

Portion of Pueblo Lot 1192

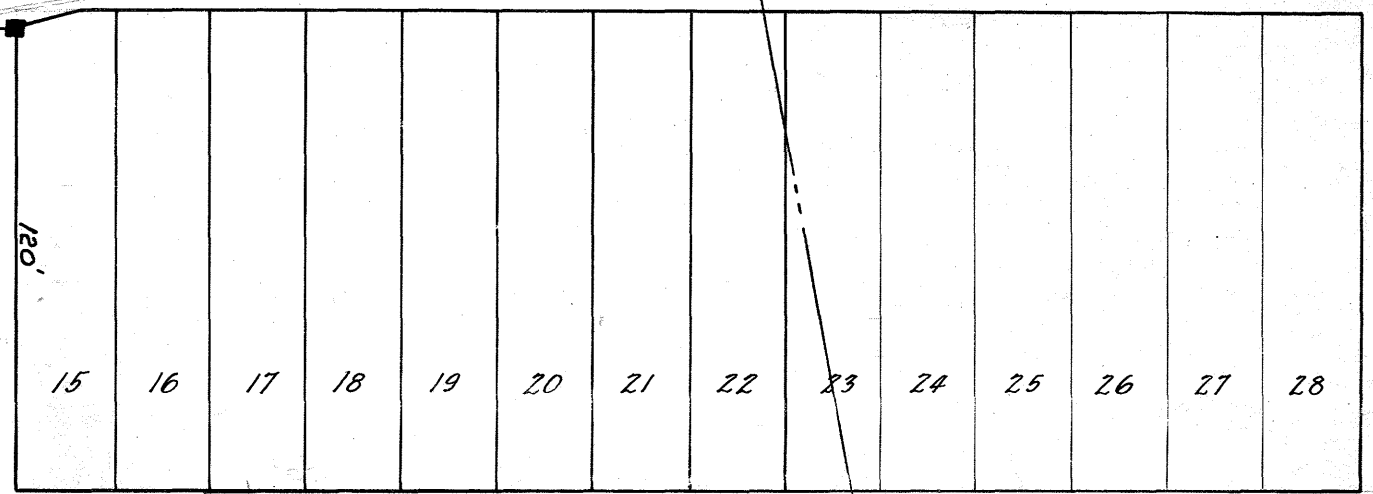


RIGHT OF WAY OF THE ATCHISON TOPEKA AND SANTA FE RAILWAY COMPANY

BOULEVARD

MORENA

D

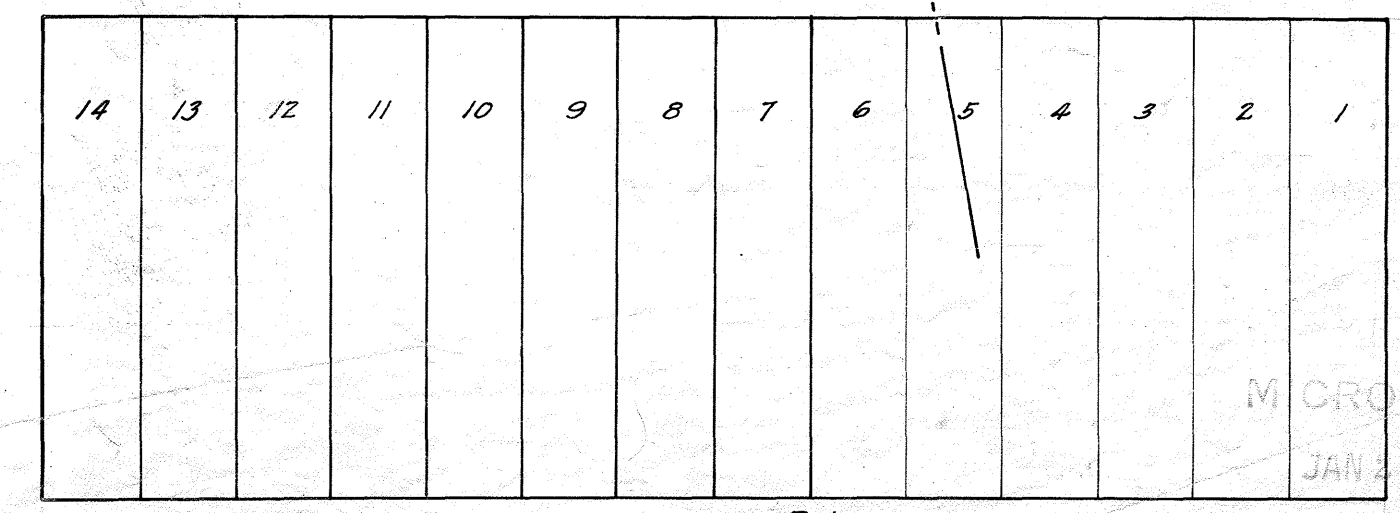
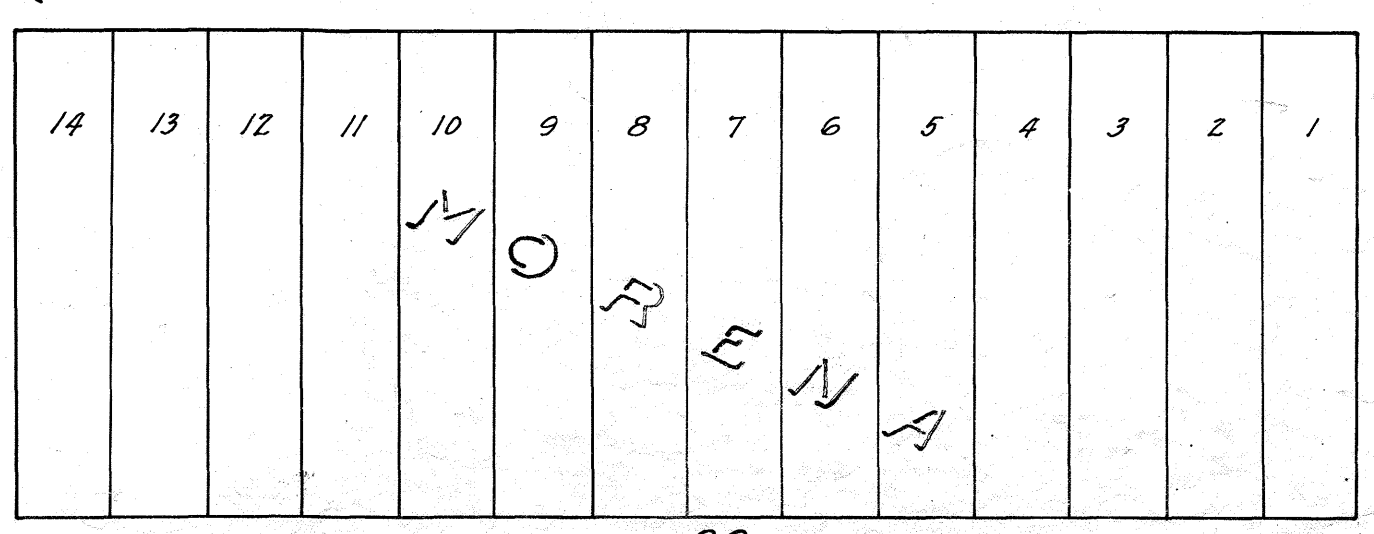
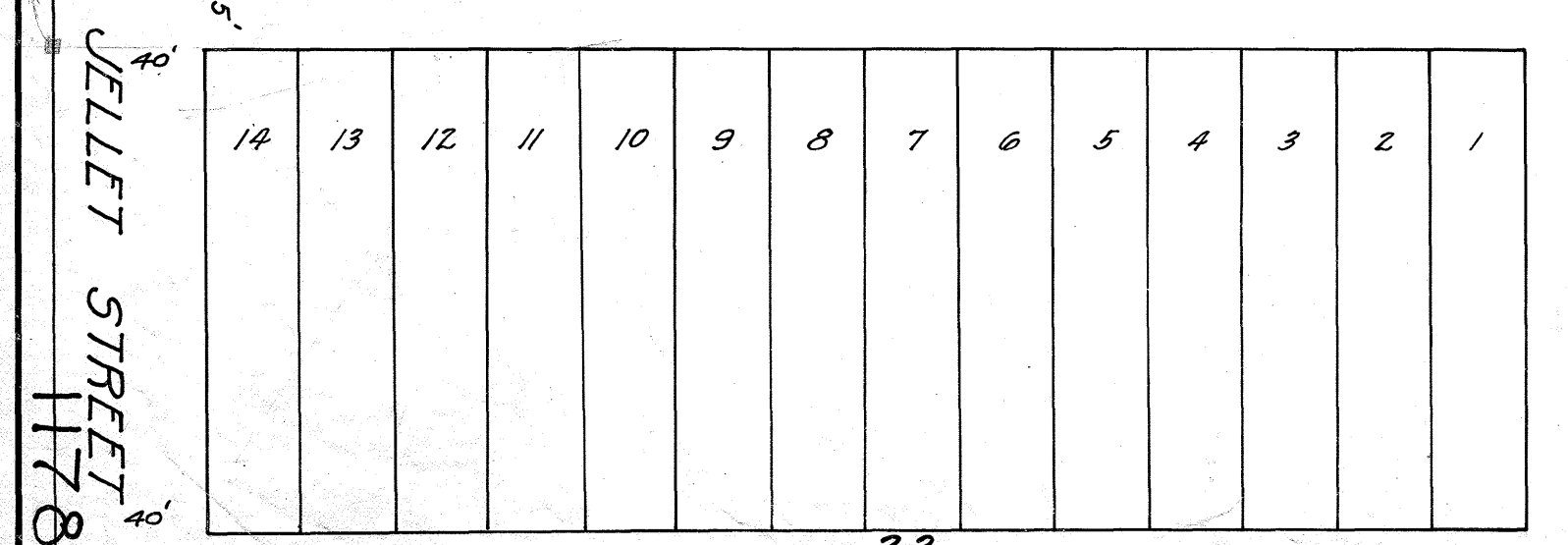


MORENA

BOULEVARD

BALTIMORE

STREET



1178
1179

MICROFILM
JAN 26 1983

11691

1193

1178

1179

1177



GALVESTON STREET

STREET

HARTFORD STREET

STREET

ILLION STREET

STREET

FIELD STREET

EDISON STREET

GESNER STREET

STREET

STREET

MORENA

104

105

115

114

148

147

140

142

139

1185

1185

MICROFILMED
JAN 26 1988

OLD 1015

<1184>

<1186>

<11957>

77.50'

80'

389.75'

40'

349.78'

349.78'

40'

40'

40'

40'

40'

40'

40'

40'

40'

430'

40'

40'

430'

390'

40'

40'

40'

40'

40'

40'

40'

40'

40'

40'

40'

40'

40'

40'

40'

40'

40'

40'

40'

40'

40'

40'

40'

40'

40'

40'

40'

40'

40'

40'

40'

40'

40'

40'

40'

40'

40'


40'

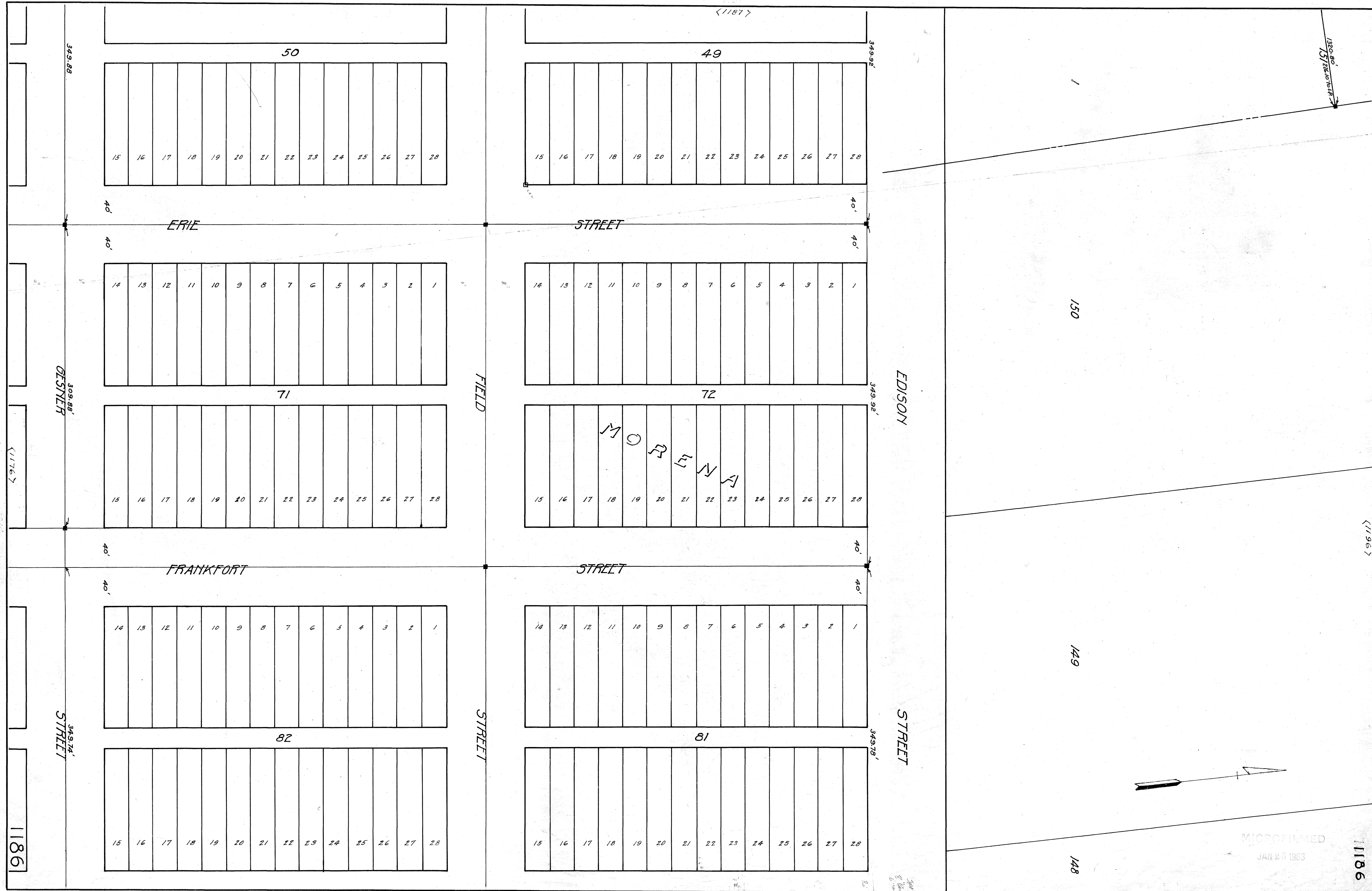
40'

40'

40'

40'






349.88
 309.88'
 349.74'
 1186

50
 15 16 17 18 19 20 21 22 23 24 25 26 27 28
 40'
 40'
 ERIE
 14 13 12 11 10 9 8 7 6 5 4 3 2 1
 71
 15 16 17 18 19 20 21 22 23 24 25 26 27 28
 40'
 40'
 FRANKFORT
 14 13 12 11 10 9 8 7 6 5 4 3 2 1
 82
 15 16 17 18 19 20 21 22 23 24 25 26 27 28

<1187>
 349.92'
 40'
 40'
 STREET
 14 13 12 11 10 9 8 7 6 5 4 3 2 1
 72
 15 16 17 18 19 20 21 22 23 24 25 26 27 28
 40'
 40'
 STREET
 14 13 12 11 10 9 8 7 6 5 4 3 2 1
 81
 15 16 17 18 19 20 21 22 23 24 25 26 27 28
 349.78'

MORONA

1390.80'
 15728.05' 16.42'
 150
 149
 148
 <11967>
 <1185>



MICROFILMED
 JAN 26 1963

1186
 OLD 1017



<1188>

20

19

Lot 2

CHICAGO STREET

STREET

400.67'

39

40

MORFENA

EDISON STREET

41

Lot 151

DENVER STREET

STREET


450.62'

50

49

STREET

Lot 1



MICROFILMED
JAN 26 1983

1187

<1186>

40' 40' 334.88' 349.88' 349.88' 349.88' 1187

<1187>

OLD 1018

MICROFILMED
JUN 8 1988



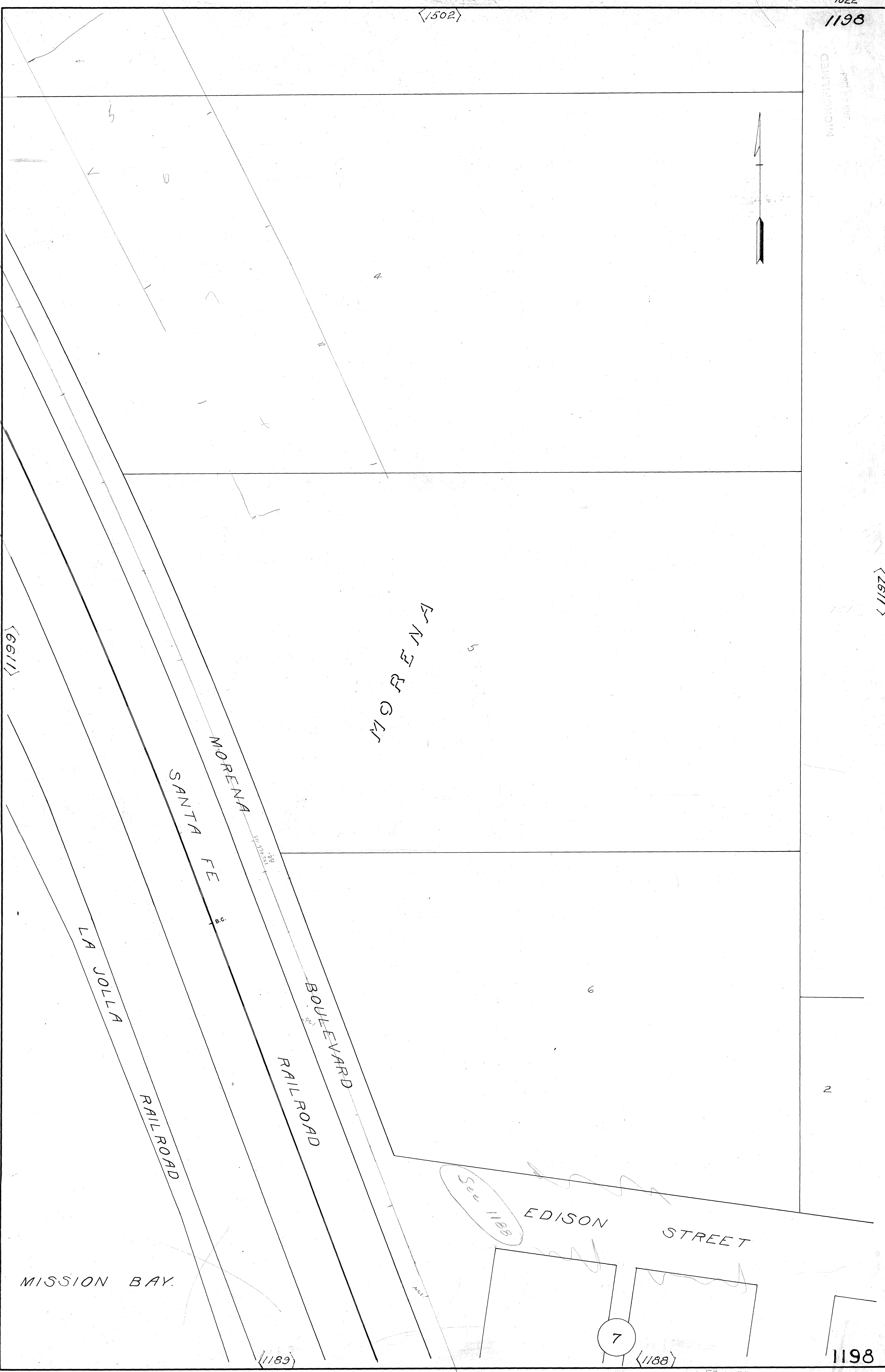
{1502}

MORENA

{611}

1021

MISSION BAY.



{1189}

7

{1188}

1198

{1511}

2

6

4

5

0

MICROFILMED
APR 26 1983

15037

LA JOLLA

RAILROAD.

ATCHISSON

MORENA


TOPEKA AND

BOULEVARD

SANTA FE RAILROAD.

1/2 mile
1/4 mile
1/8 mile

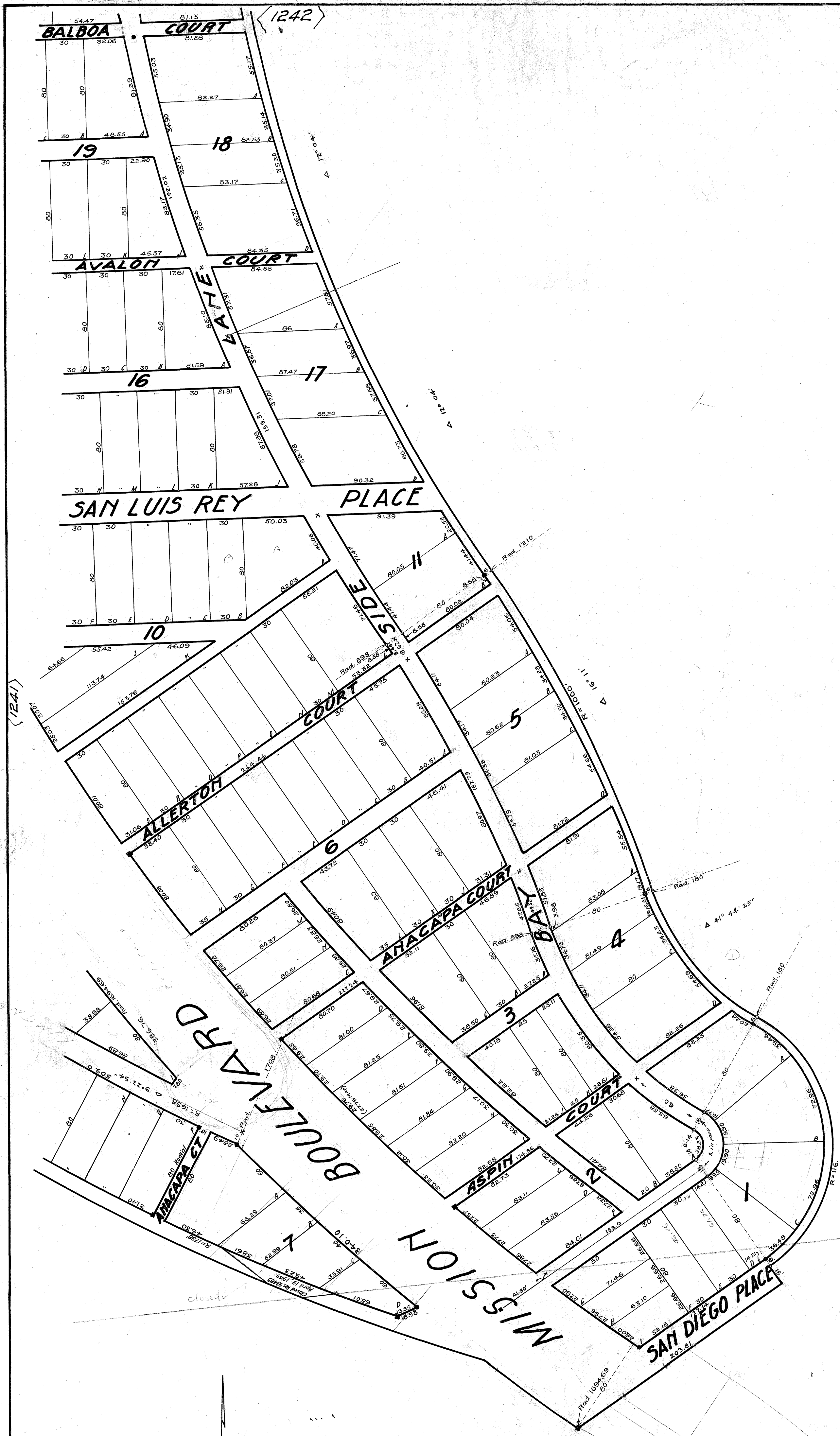
MISSION BAY.



1199

15037

MICROFILMED
JAN 8 1983



(1241)

(795)

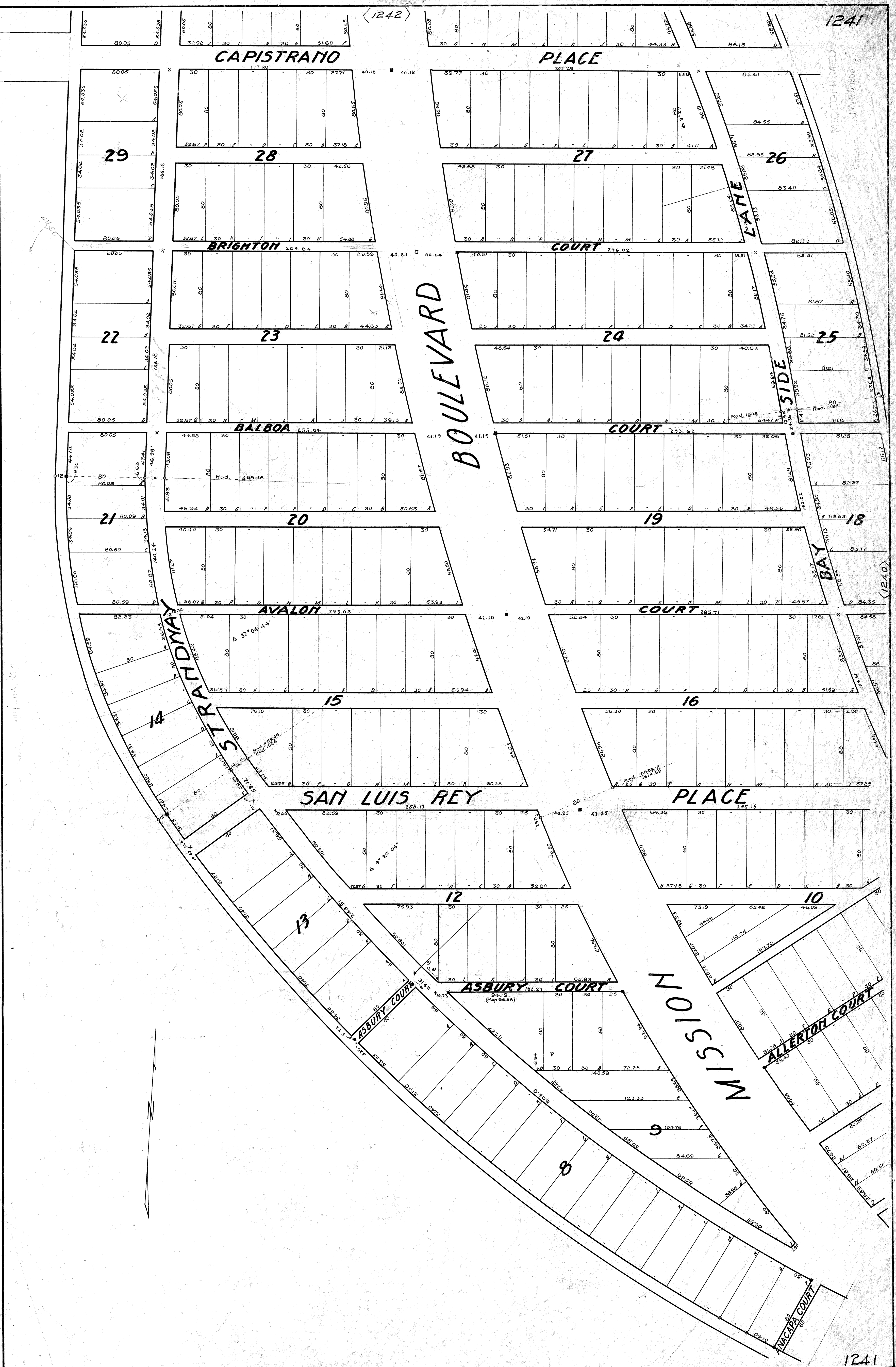
(695)

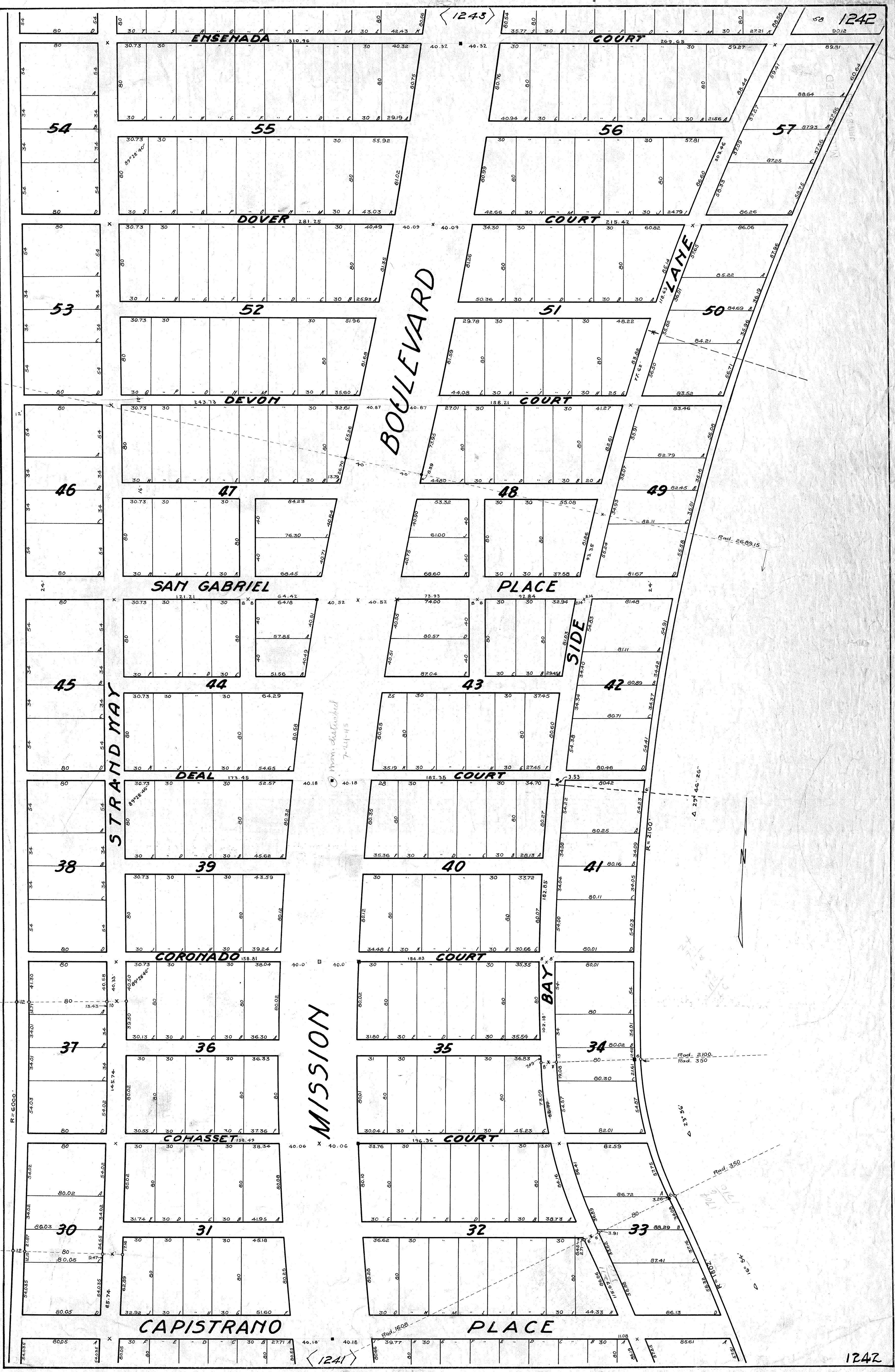
N.L. R.O.W.
Sec. 21.95 Plan Comm

closed

STRA...
DOWN

MICROFILMED
JAN 26 1963





1243

1242

BOULEVARD

MISSION

STRAND WAY

SIDE BAY

PLAN

Rad. 4512.96

Rad. 6000

Rad. 6000

Rad. 2669.15

Rad. 2100
Rad. 350

Rad. 350

1241

1242

$\Delta 2^\circ 26' 37''$

R=6000'


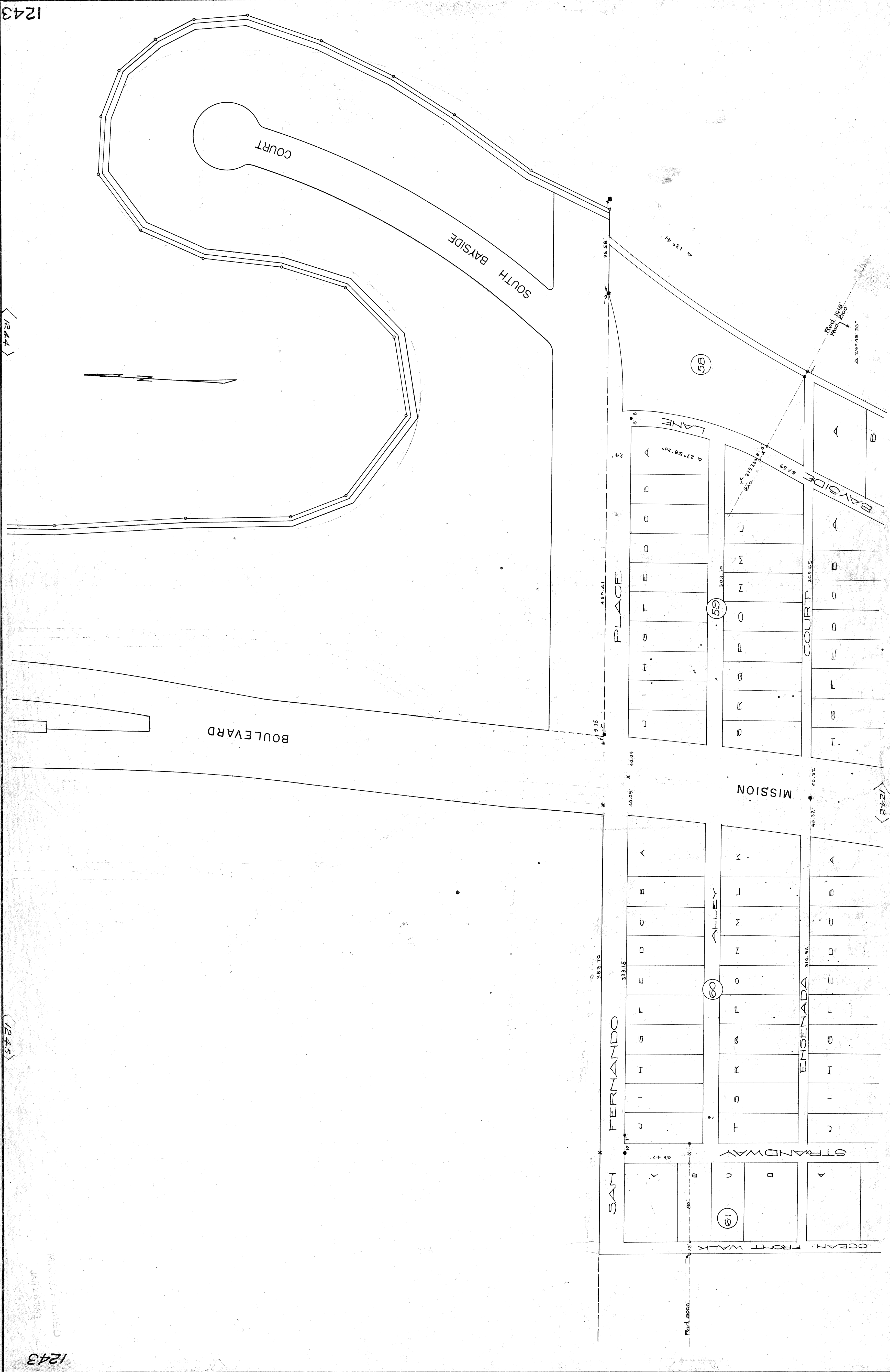
R=2100'

$\Delta 29^\circ 46' 26''$

Mon. situated
7-41-45

RECORDED
JUN 12 1904

MICROFILMED
JAN 20 1983



(1242)

Red. 5000'

Red. 5000'

(58)

(59)

(60)

(19)

SAM

FERNANDO

STRANDWAY

ENSENADA

MISSION

PLACE

COURT

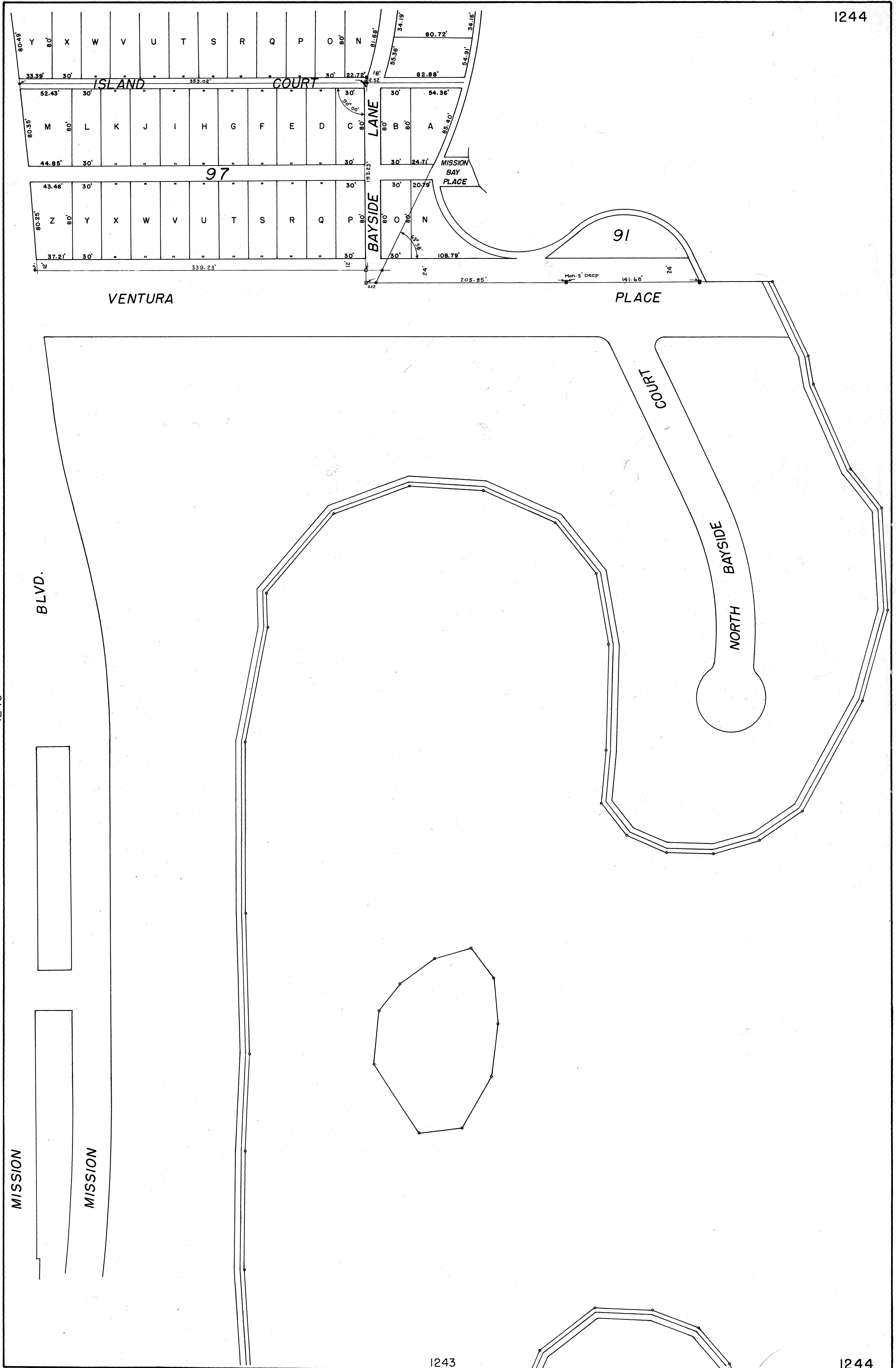
BAYSIDE

LANE

SOUTH BAYSIDE

COURT

BOULEVARD





MICROFILMED
JAN 20 1952

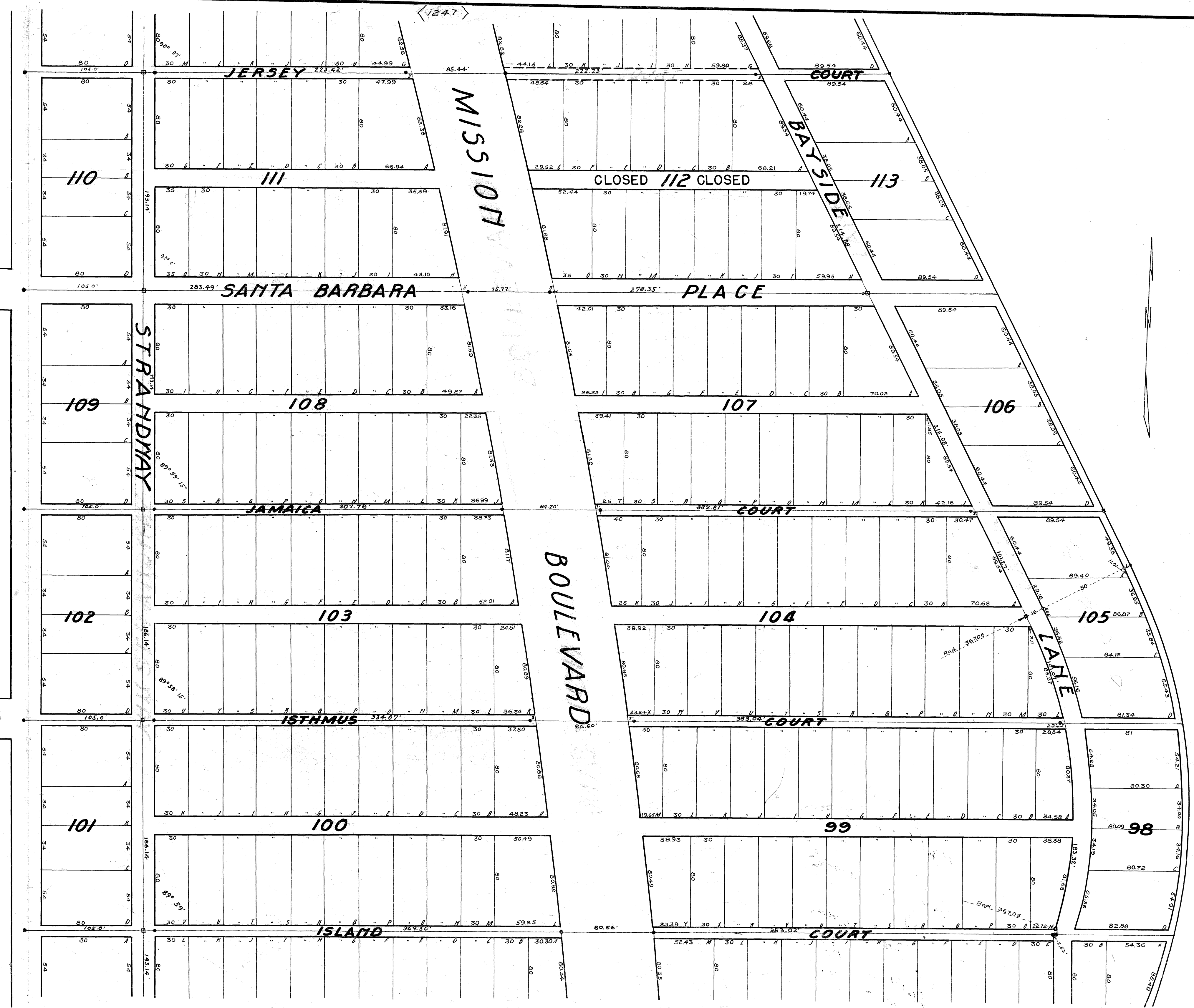
West Side ϕ $0.83^{\circ}25'31''$ W. R. 5707.40'
 East Side ϕ $0.83^{\circ}27'16''$ W. R. 5751.90'

129
127
126
124

BOULEVARD

MISSION

MISSION



1247

1245

1244

1246

1246

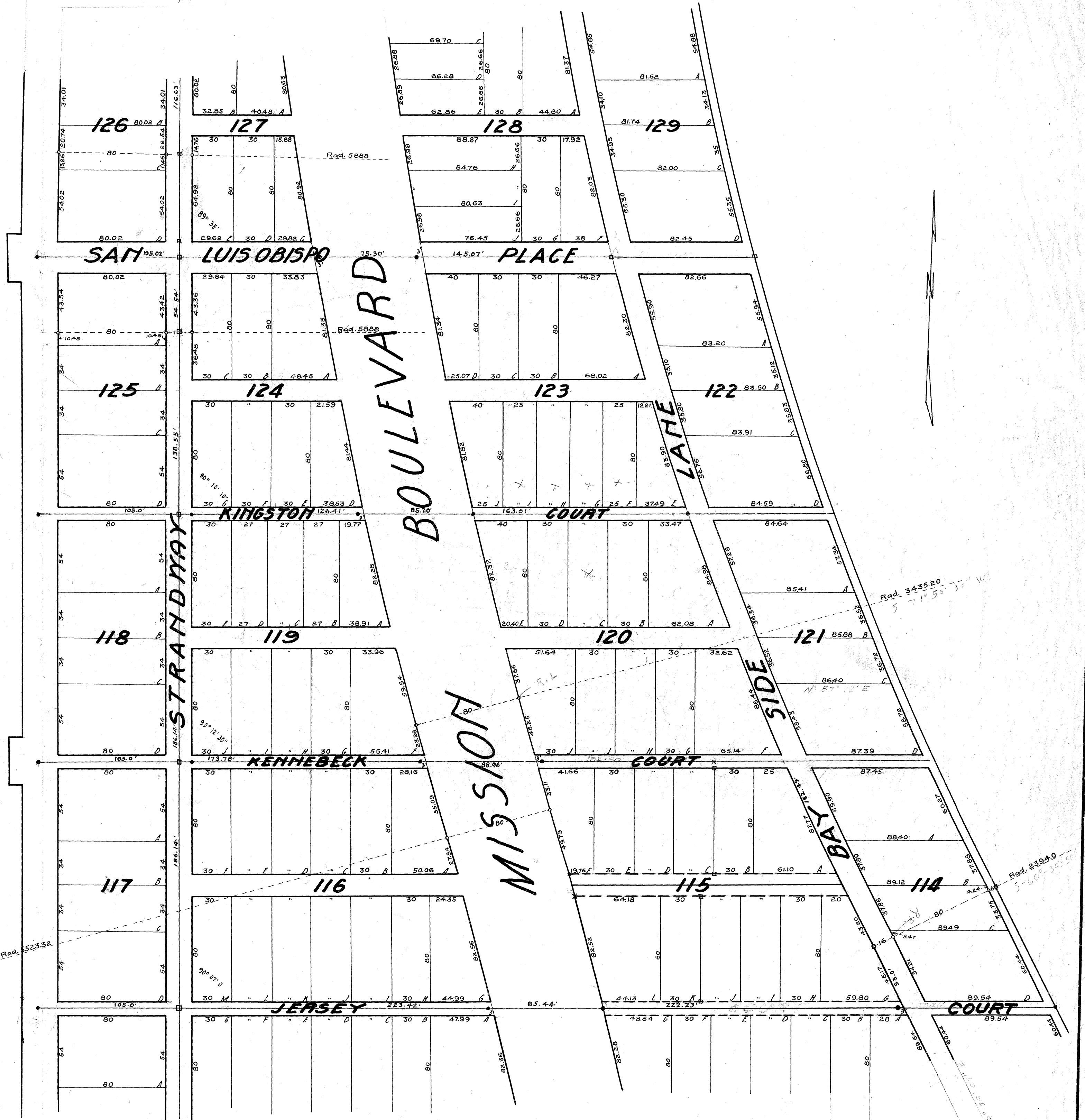
A 53' 11" 44"

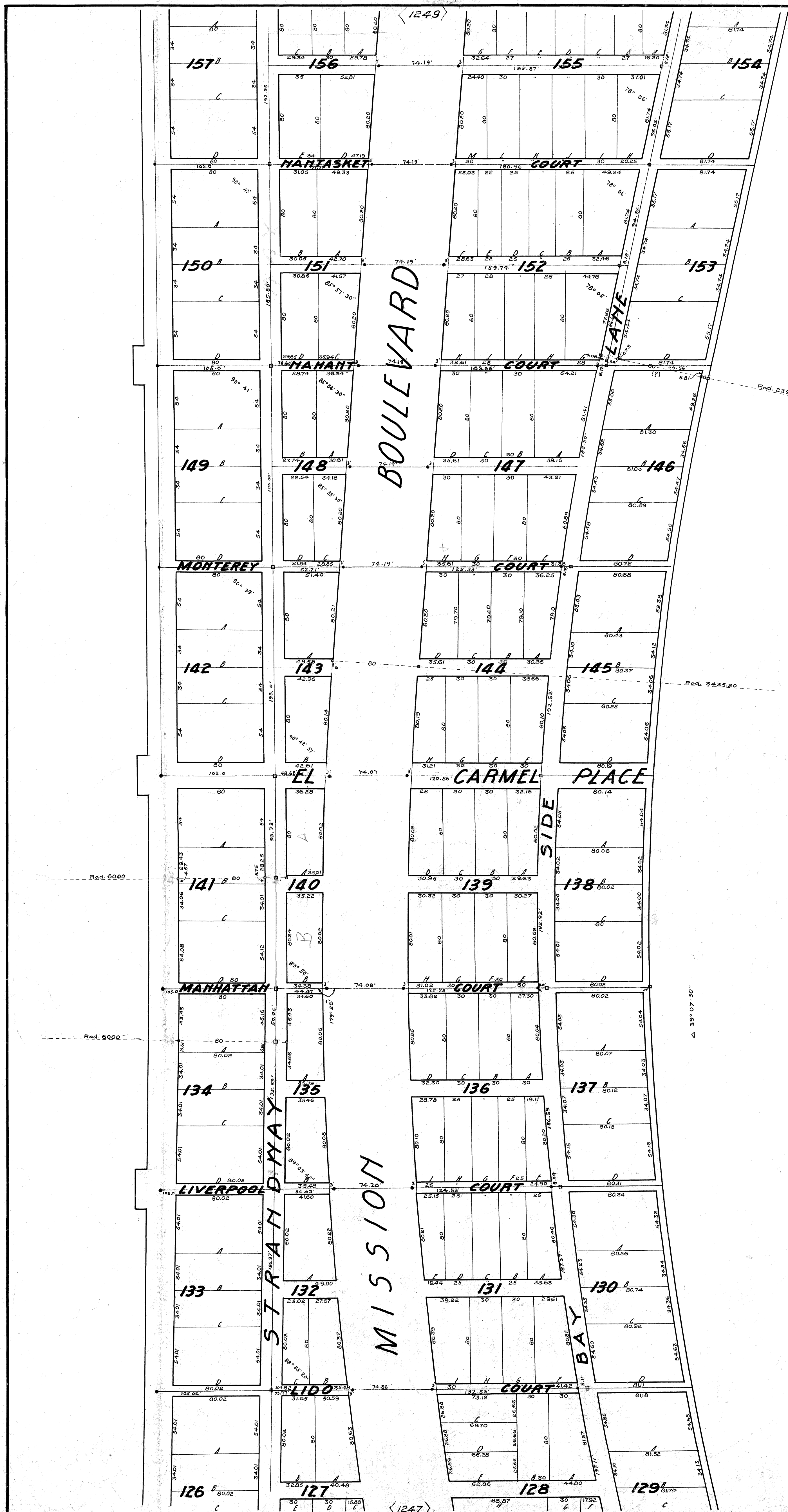
MICROFILMED
JAN 20 1963

1054

MICROFILMED
JAN 26 1963

T.P. Book 25/10





(1249)

BOULEVARD

MISSION

SIDE PLACE

CARMEL PLACE

LATE

157

156

155

154

150

151

152

153

149

148

147

146

142

143

144

145

141

140

139

138

134

135

136

137

133

132

131

130

126

127

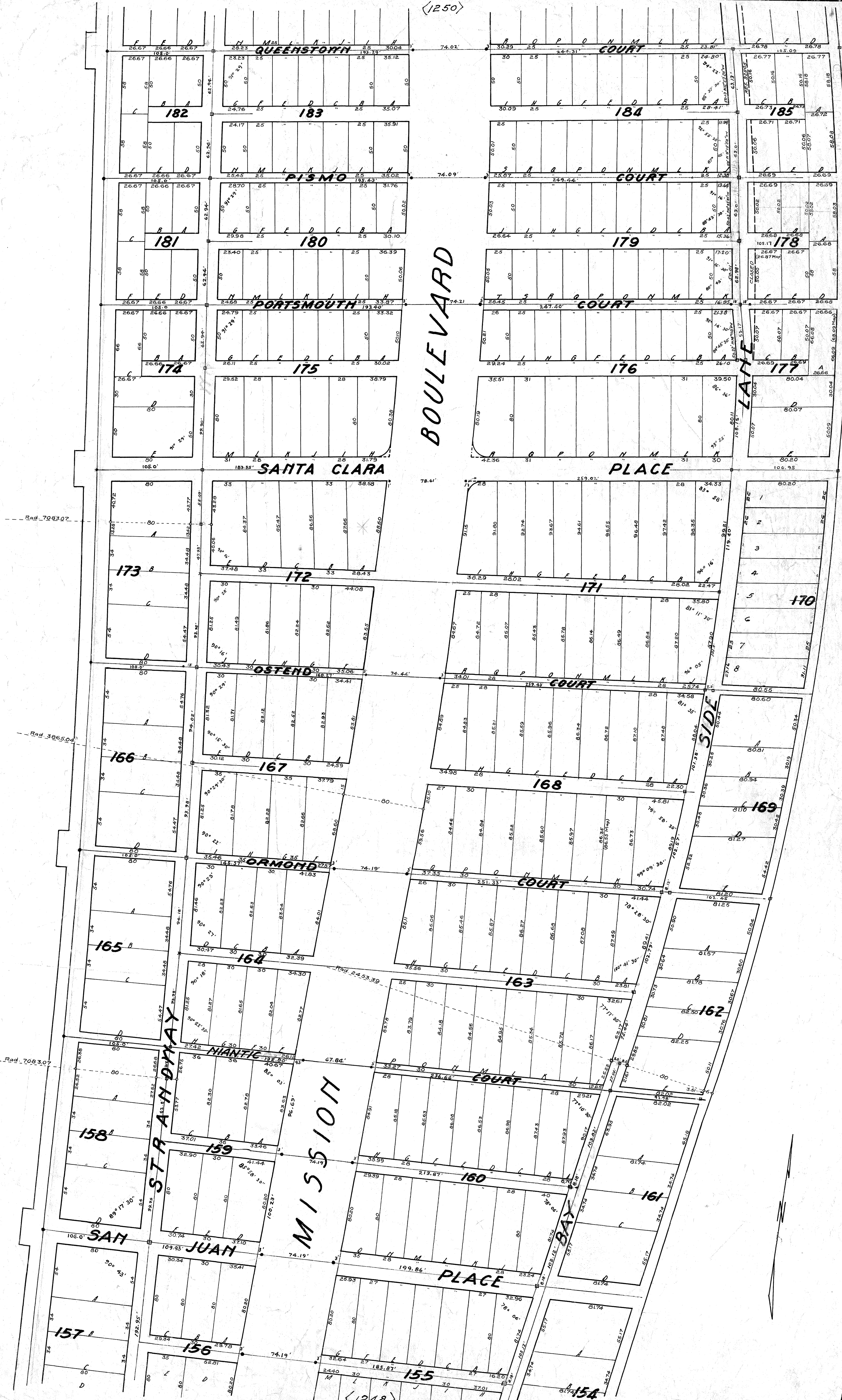
128

129

(1247)

(1250)

JAN 25 1953



BOULEVARD

MISSION

SAN JUAN

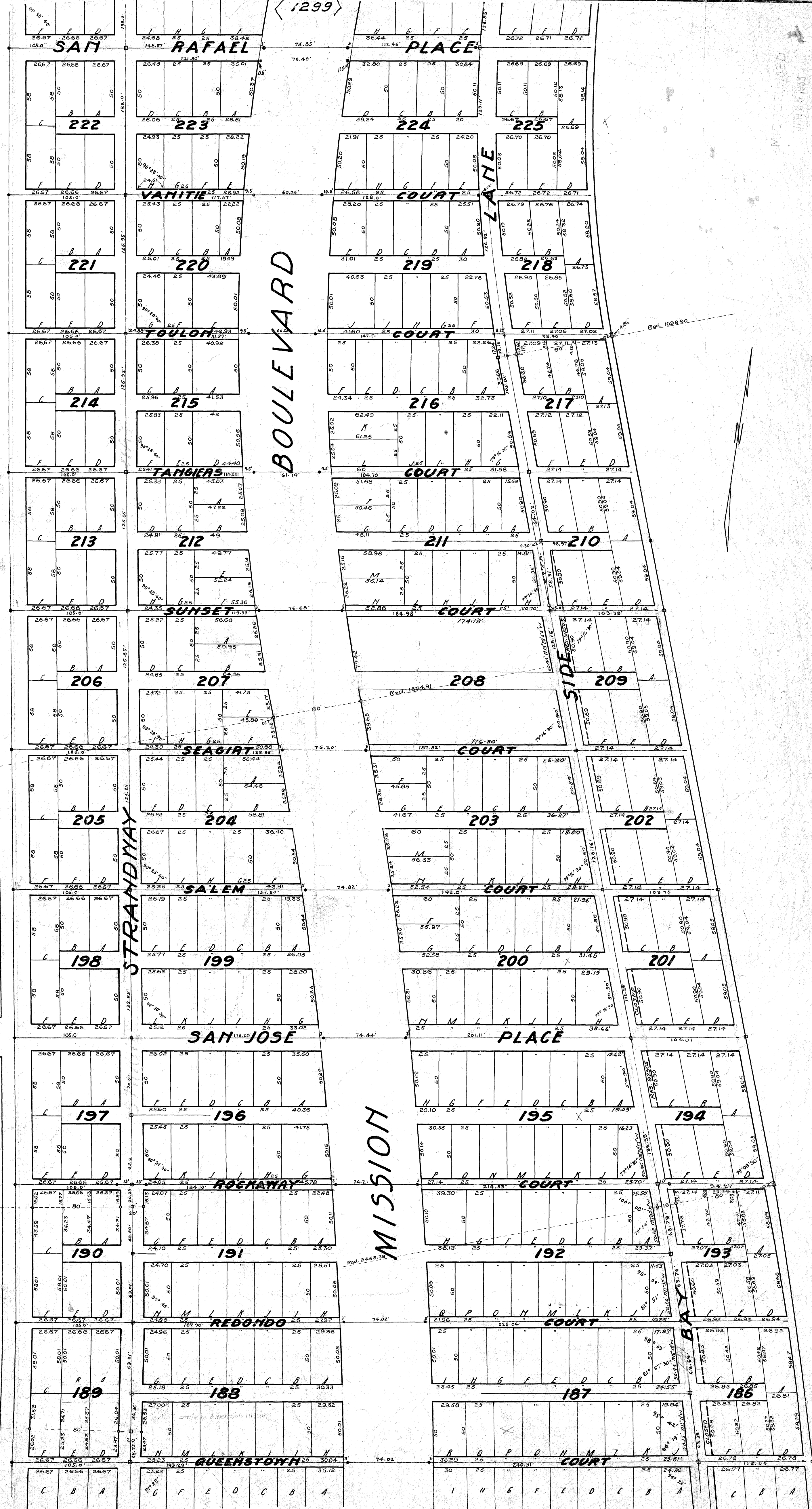
SIDE LANE

BAY



(1248)

RECORDED
JUN 26 1903



BOULEVARD

MISSION

STRANDWAY

SIDE

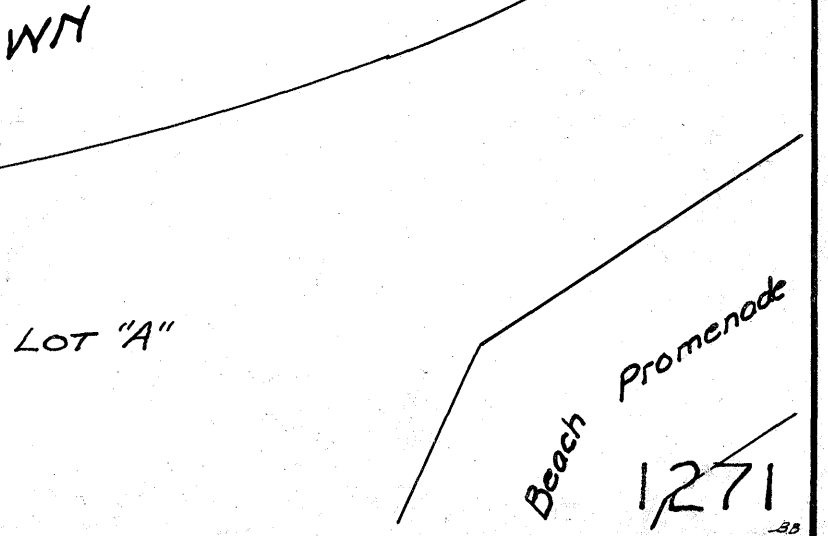
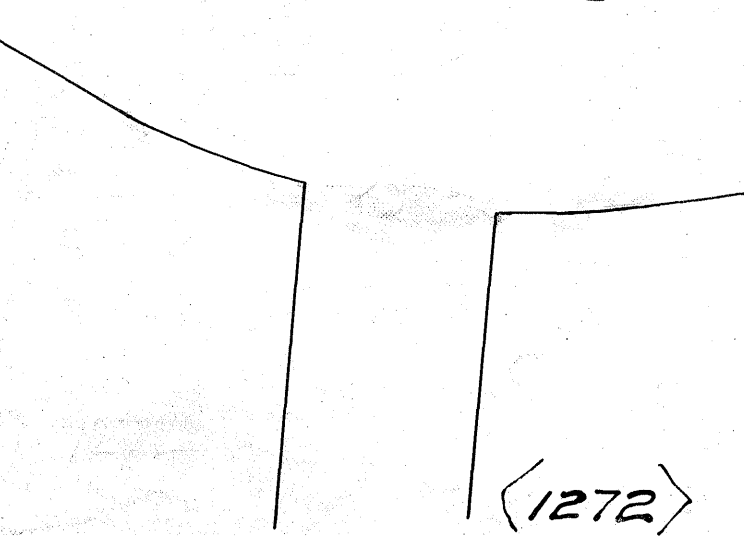


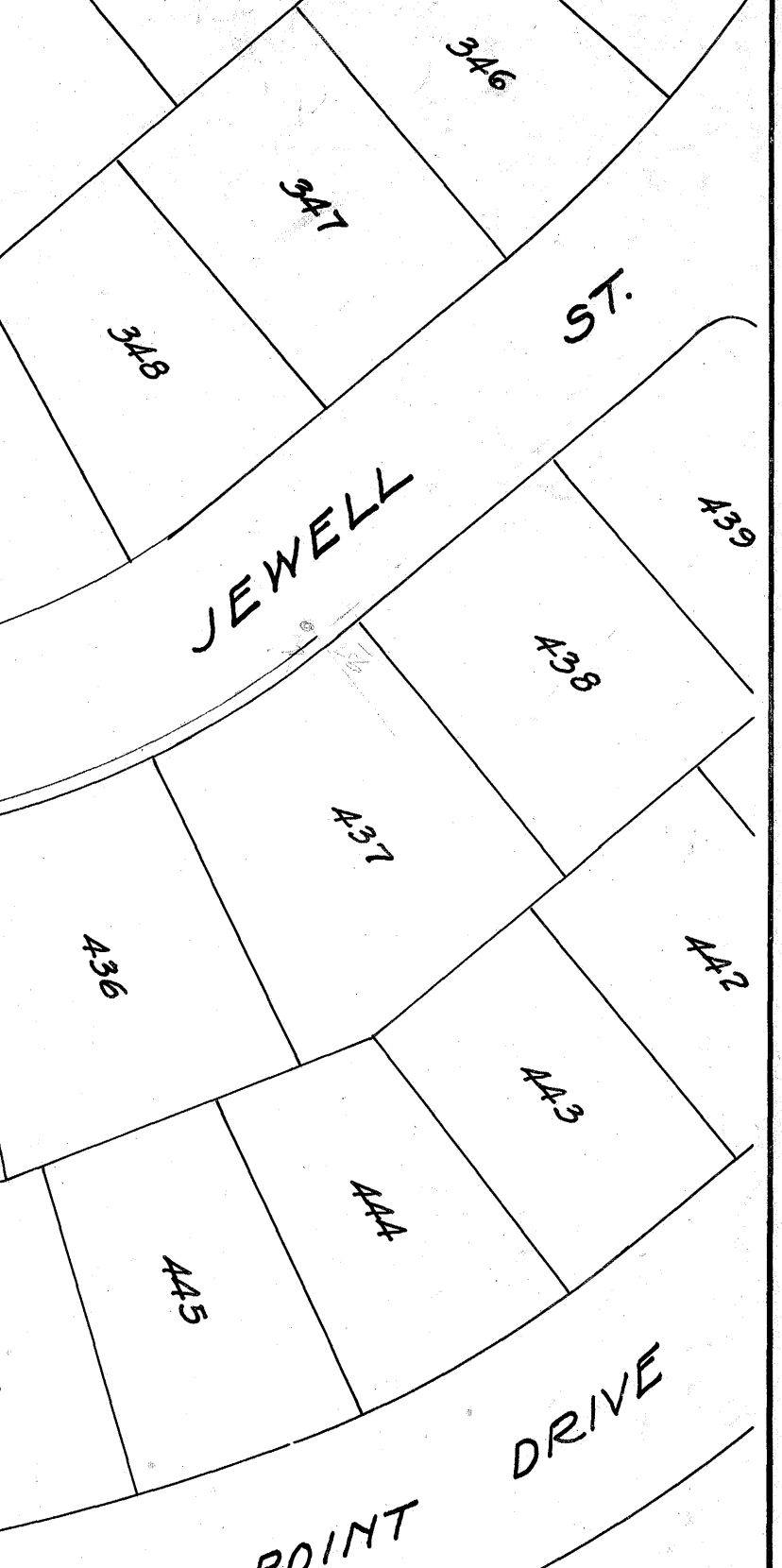
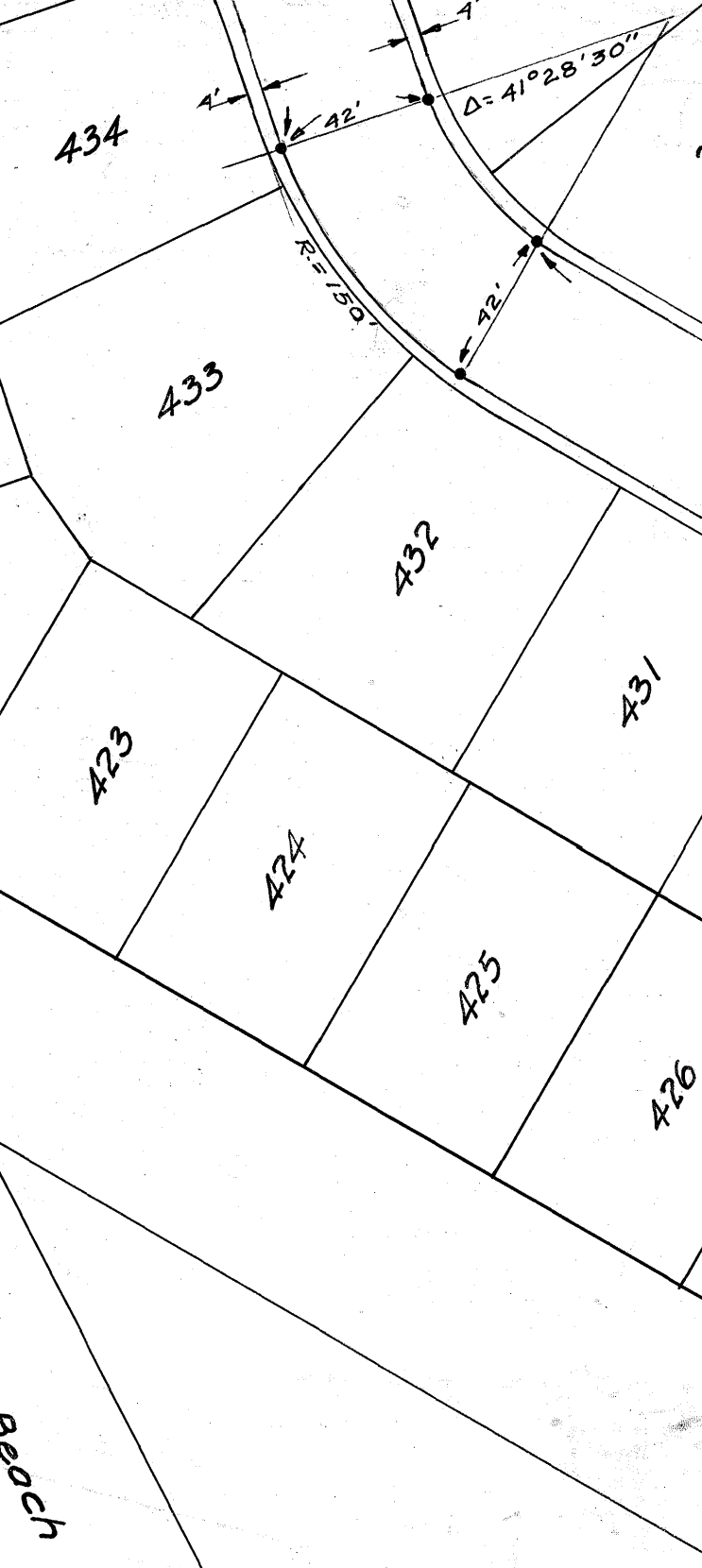
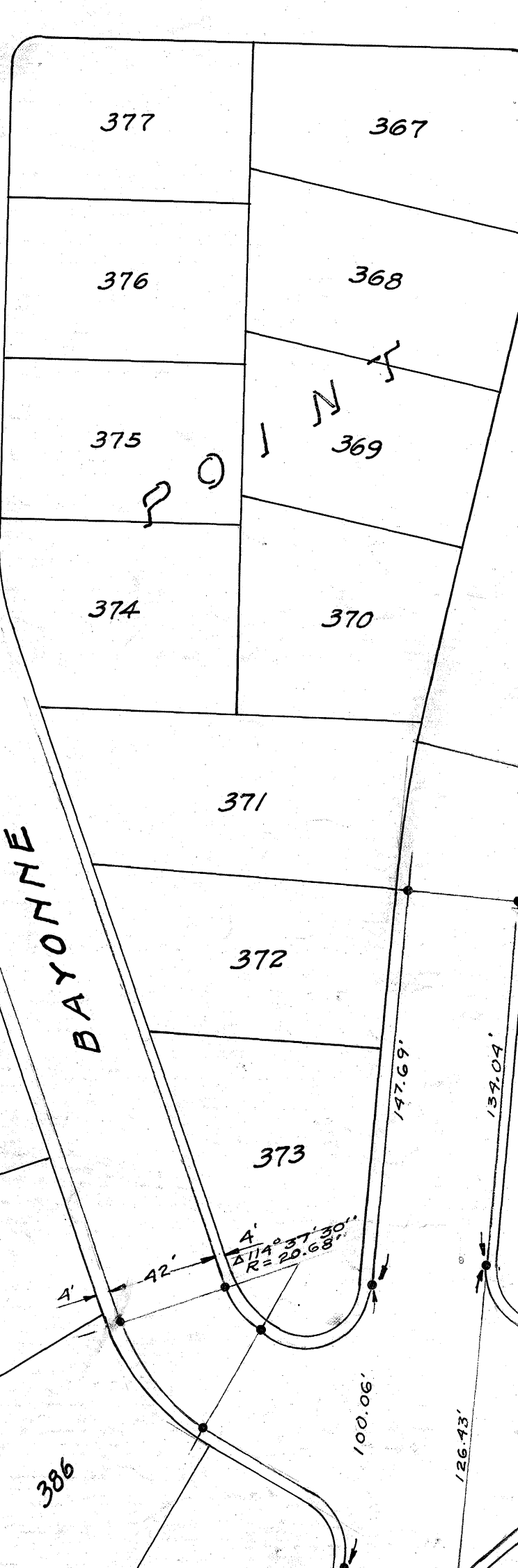
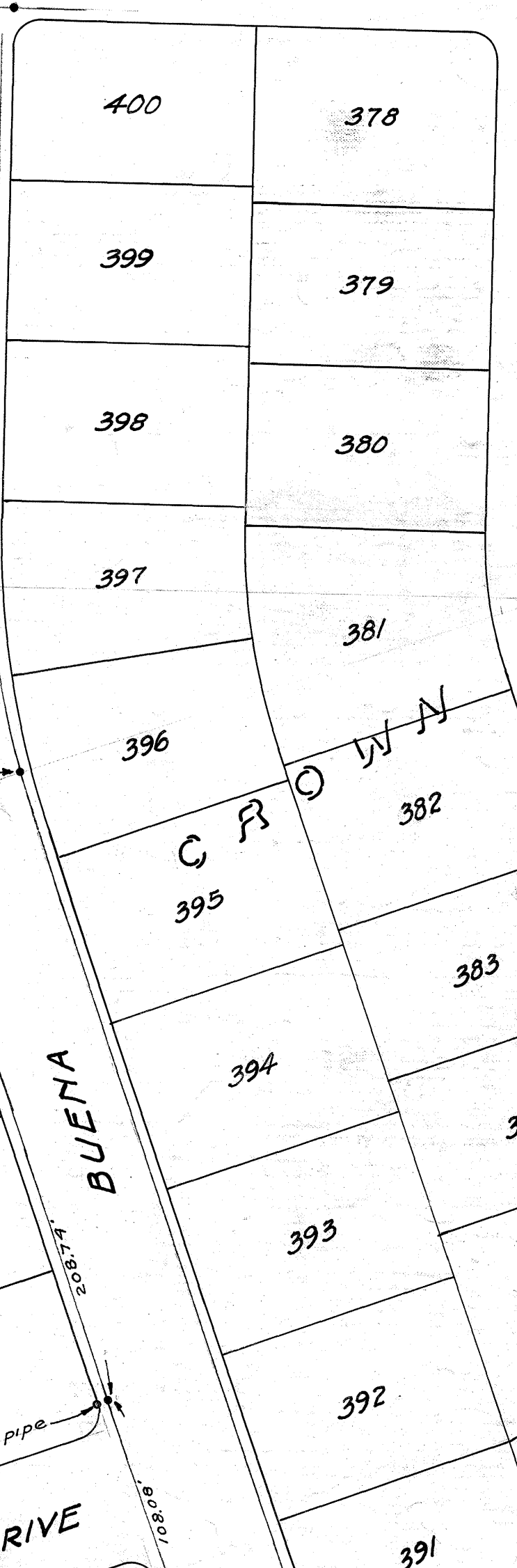
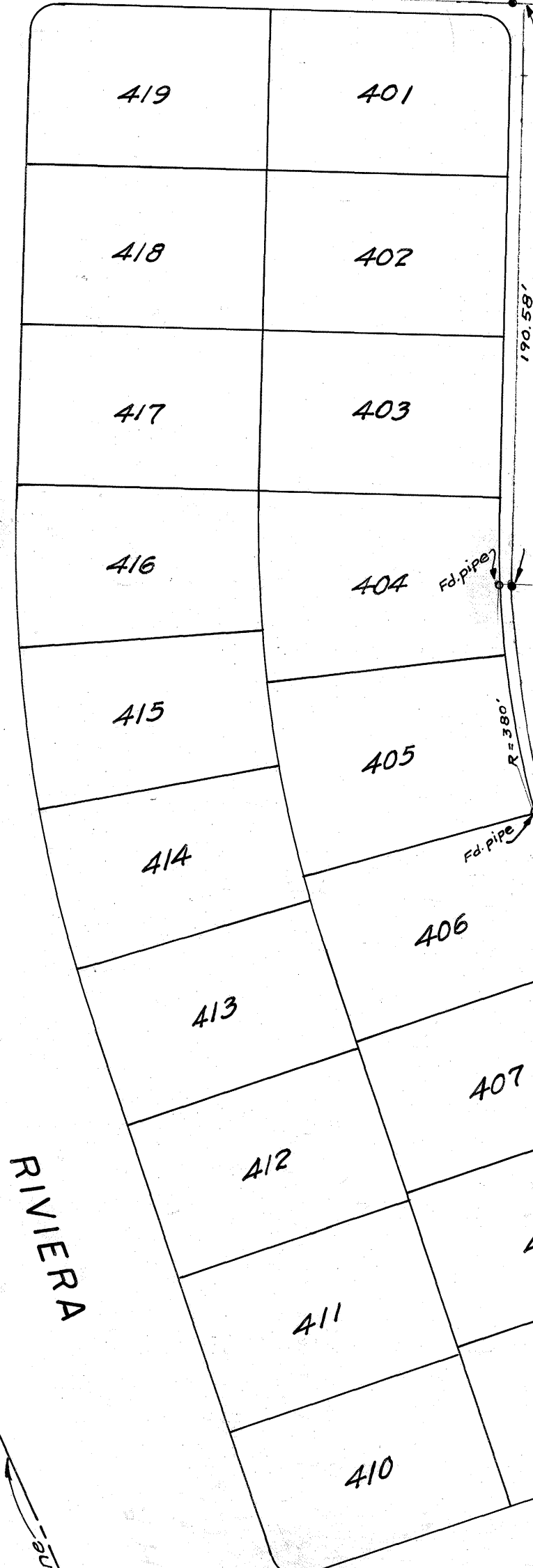
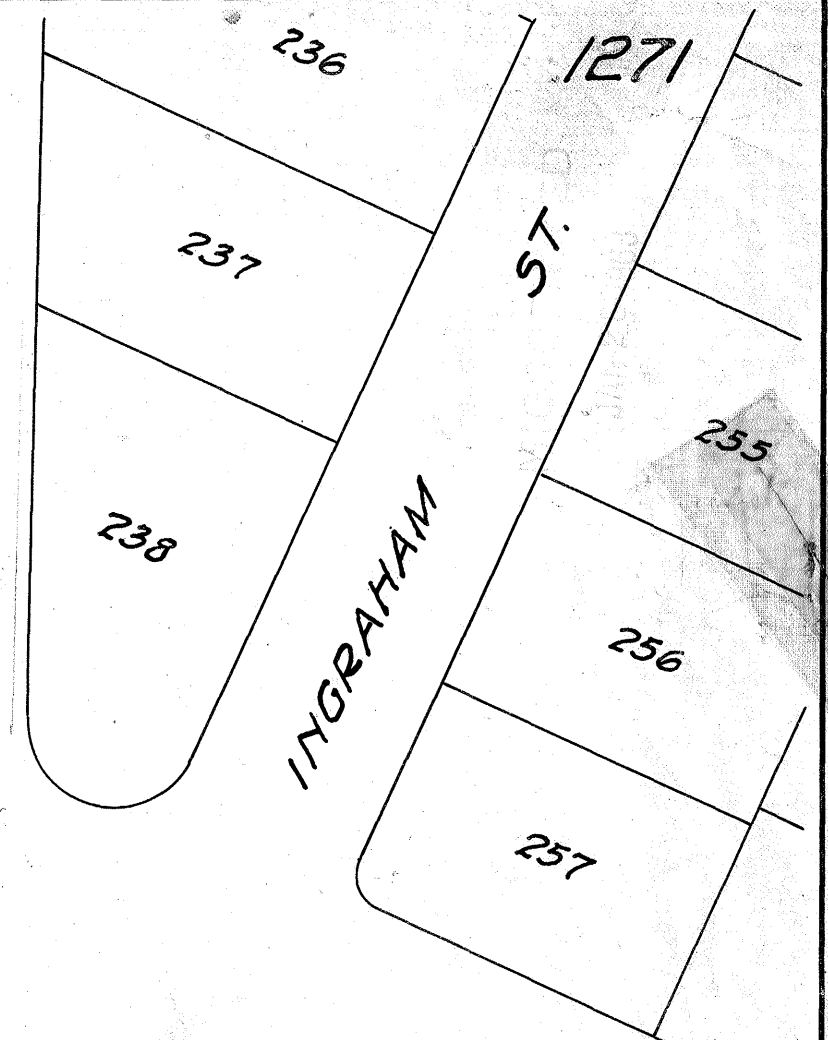
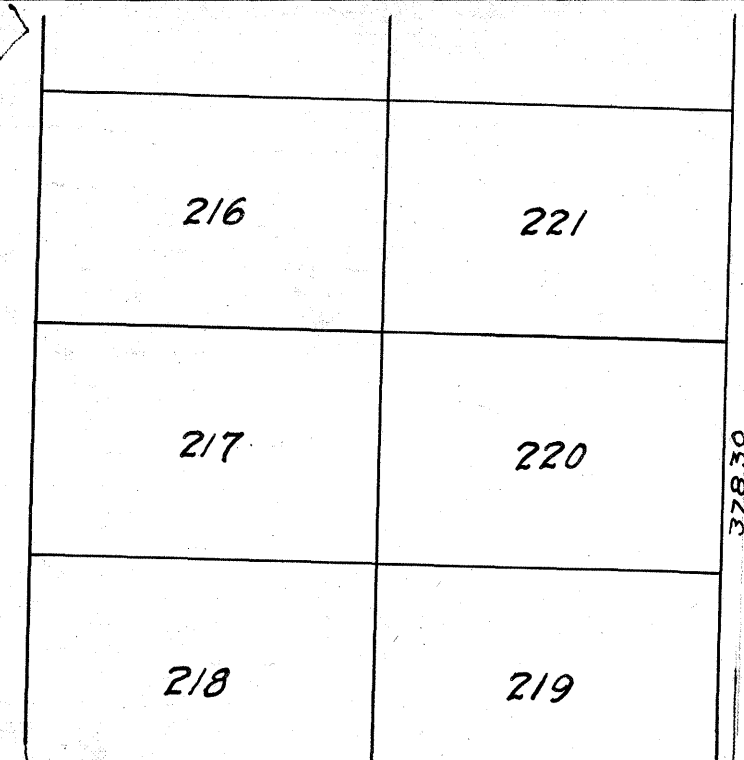
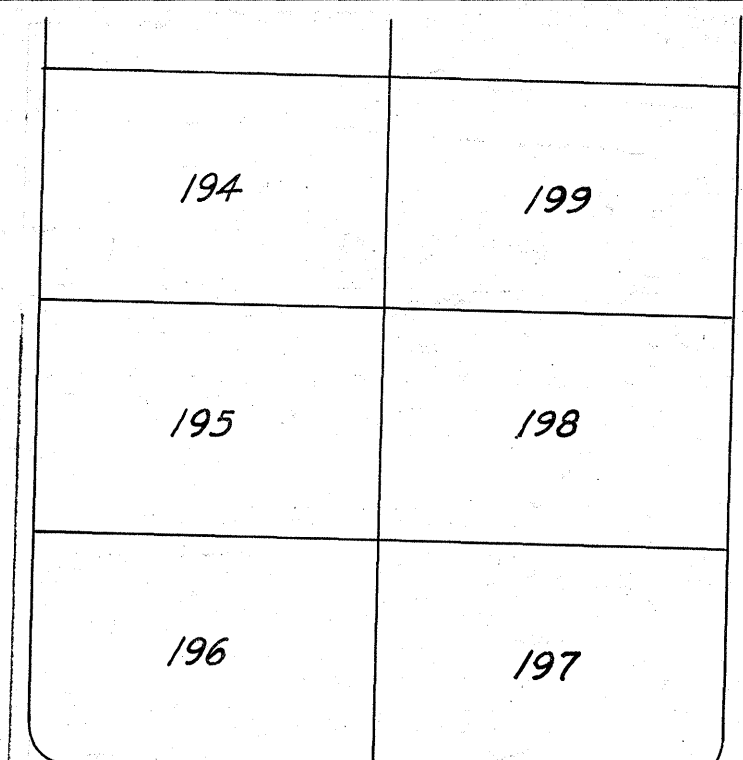
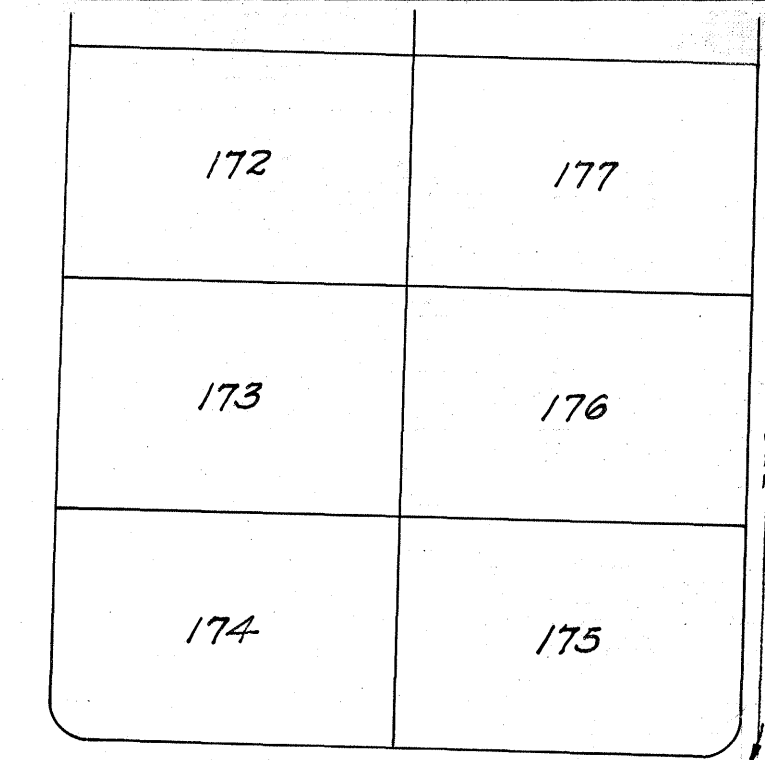
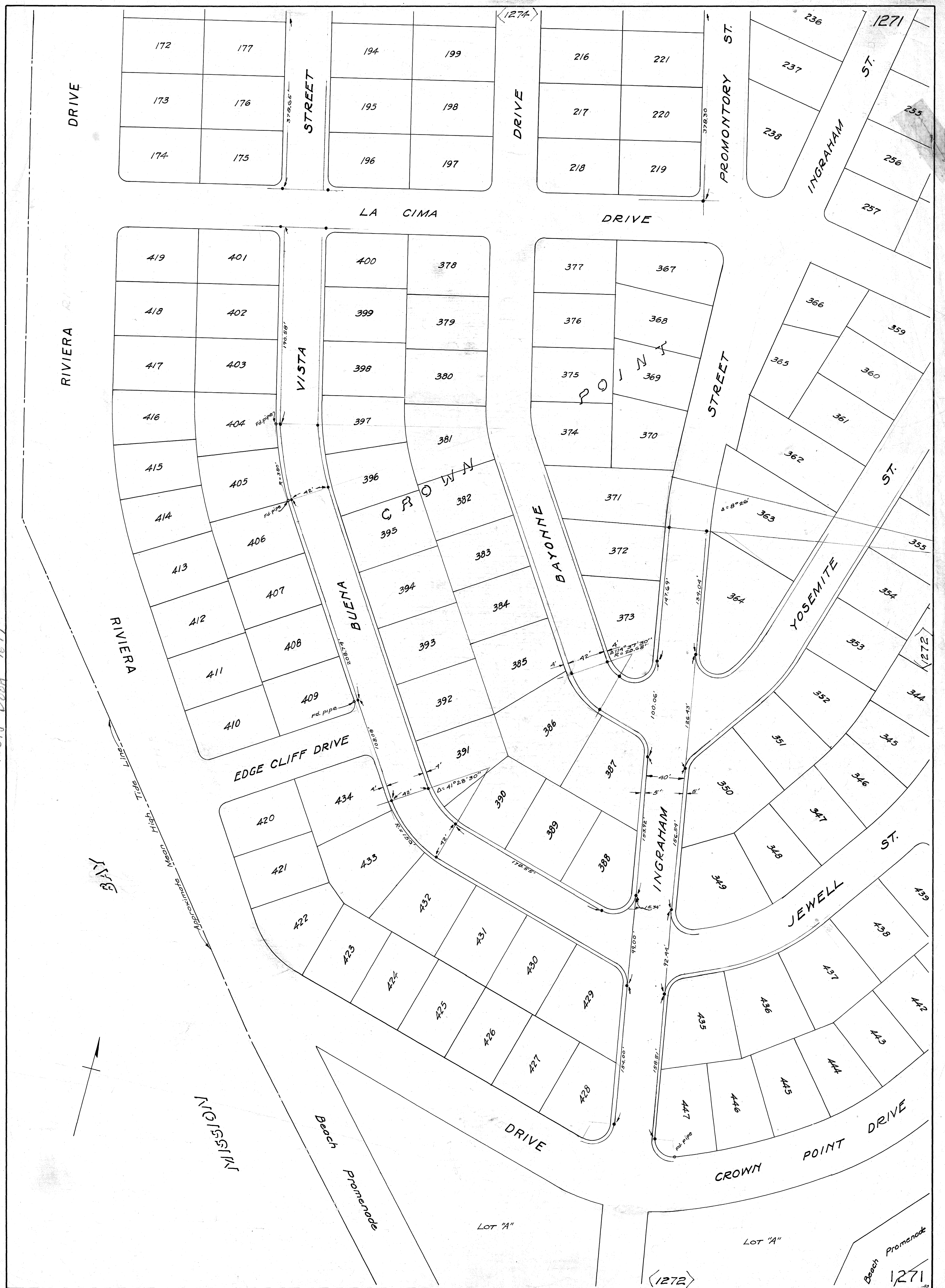
2667
105.0'

Rad. 3885.04

Rad. 5888

Rad. 5888

Field Book 1691

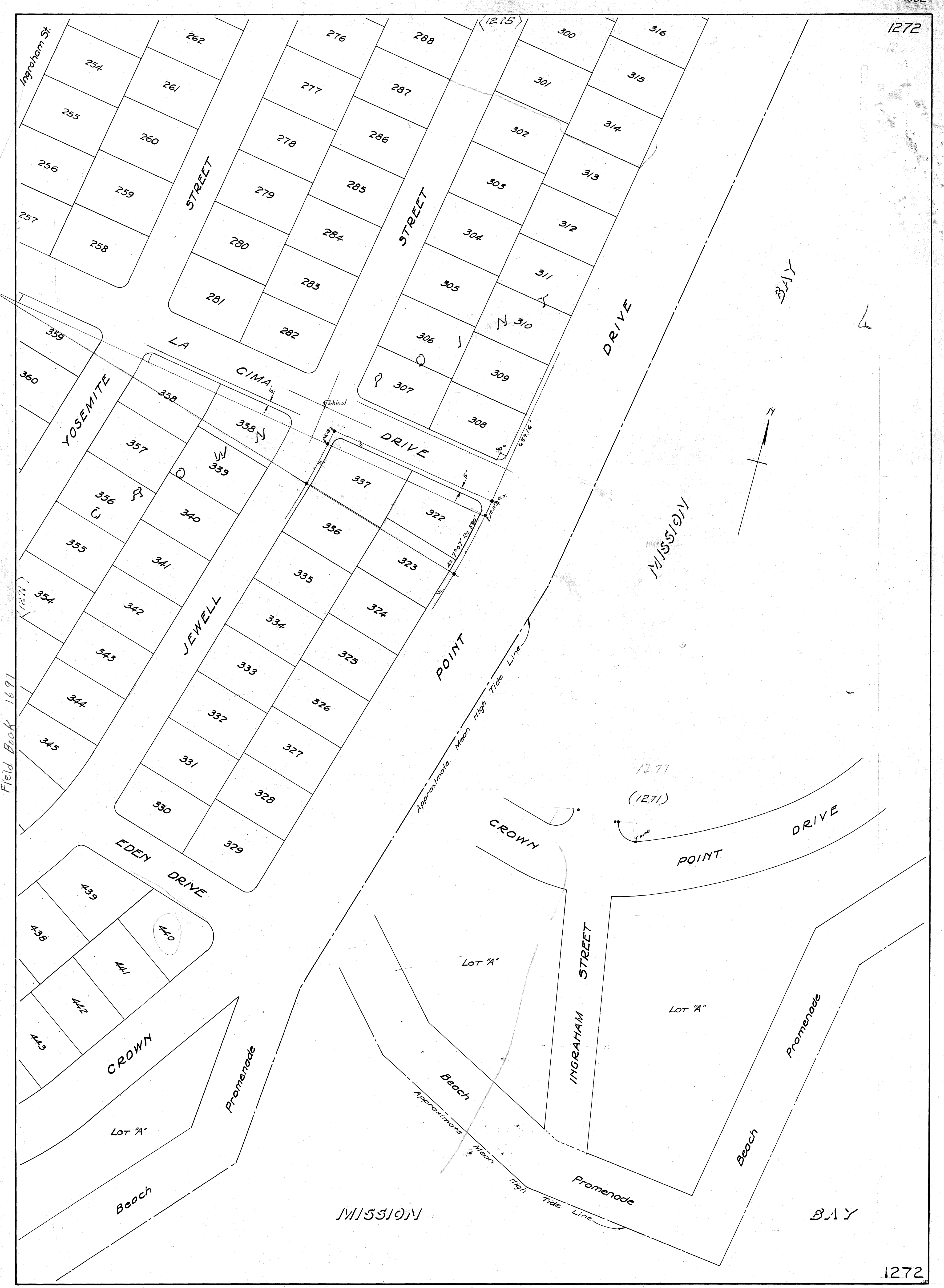


LOT "A"

LOT "A"


1272

1271



FIELD BOOK 1691

RECORDED
1913





3194

319

448

RIVIERA DRIVE

449

450

451

452

HAINES STREET

453

454

455

456

PROMONTORY STREET

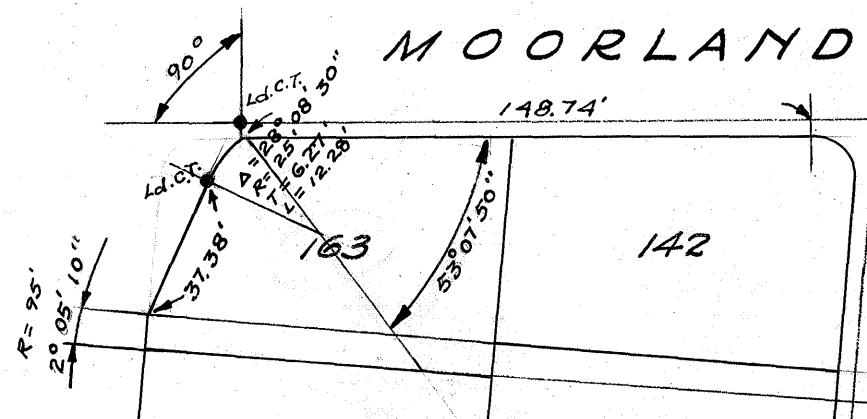
457

458

RECORDED
JAN 26 1963

MOORLAND DRIVE

DRIVE

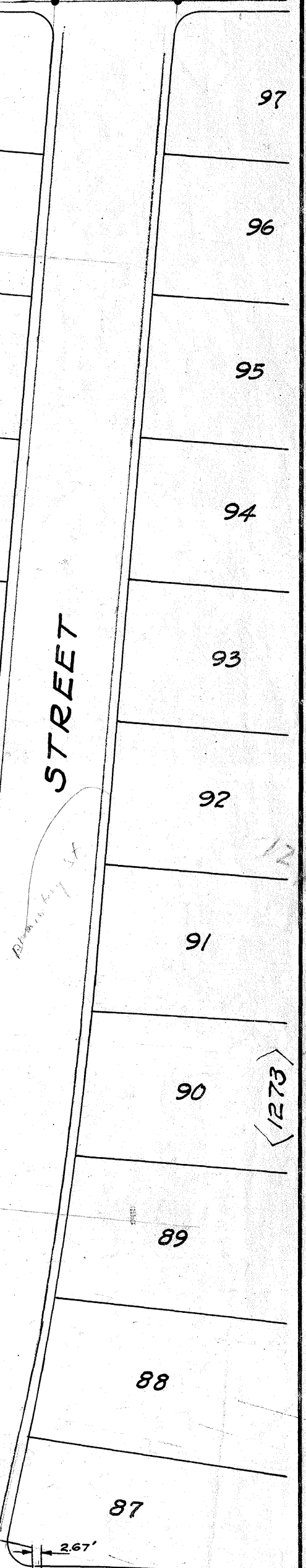
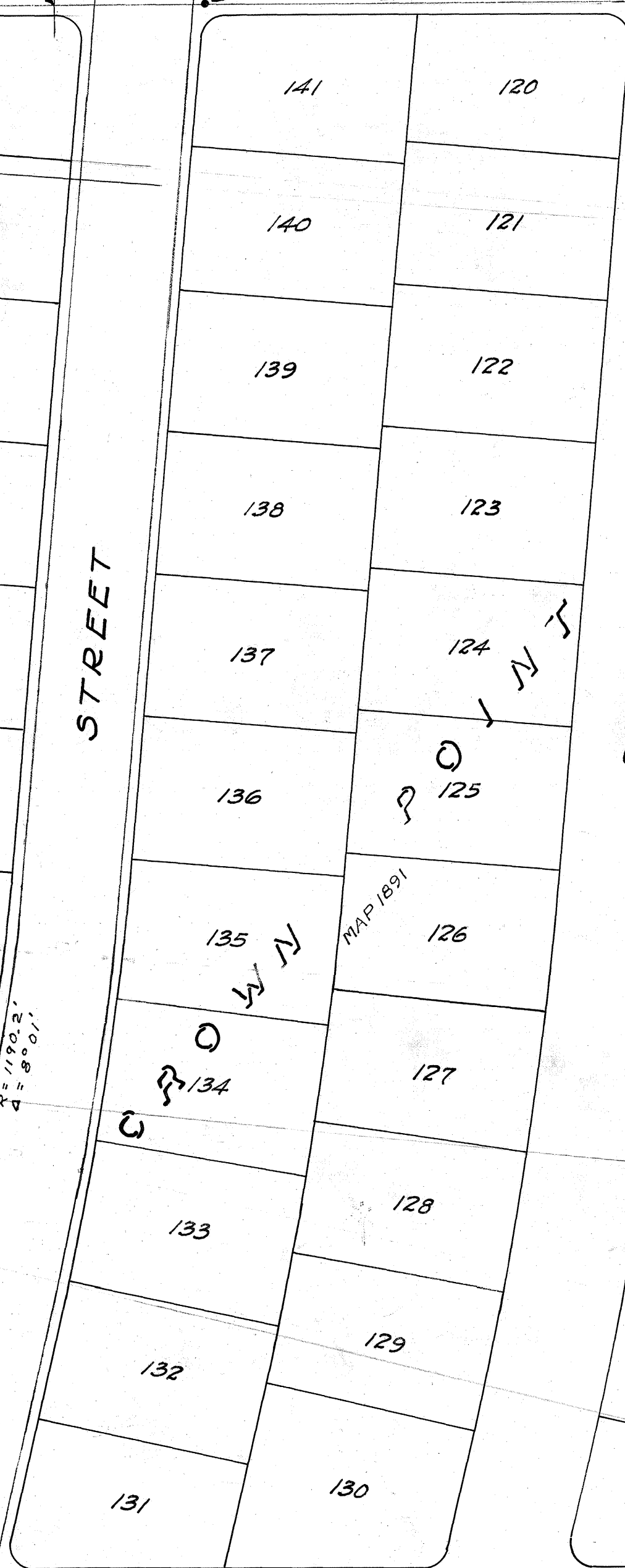
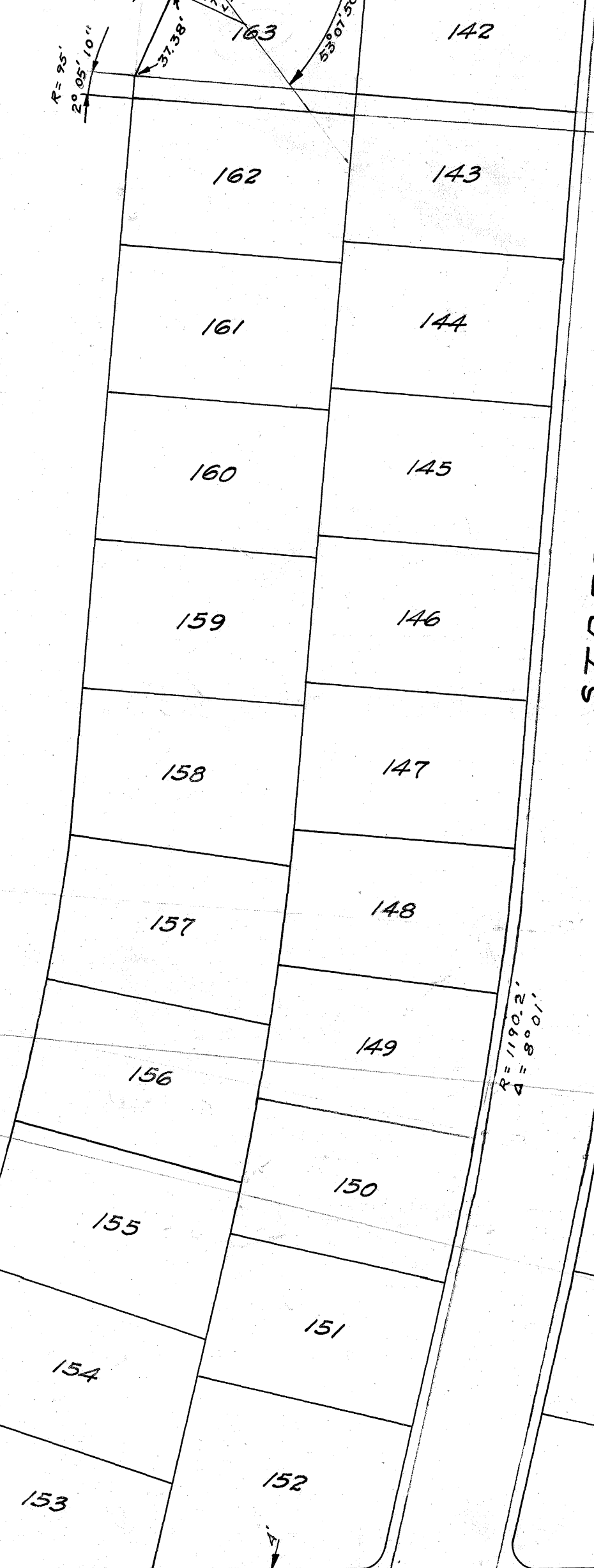


DRIVE

STREET

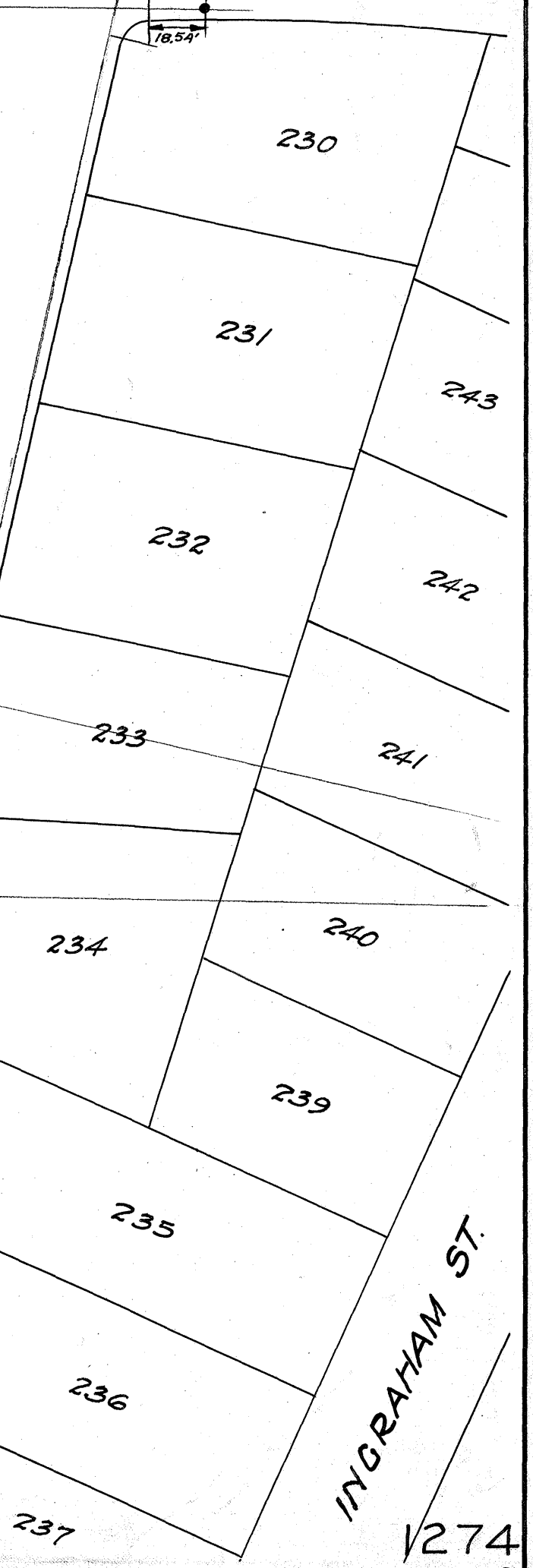
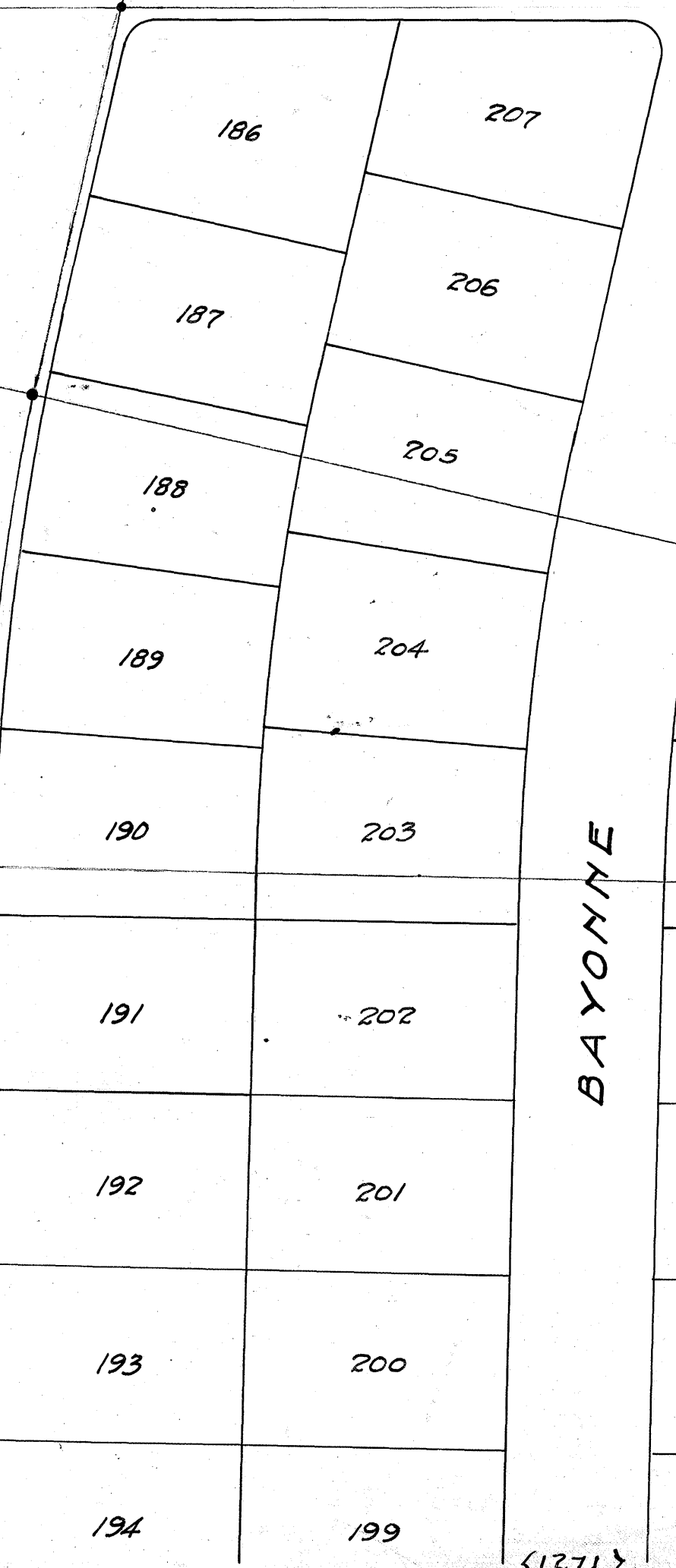
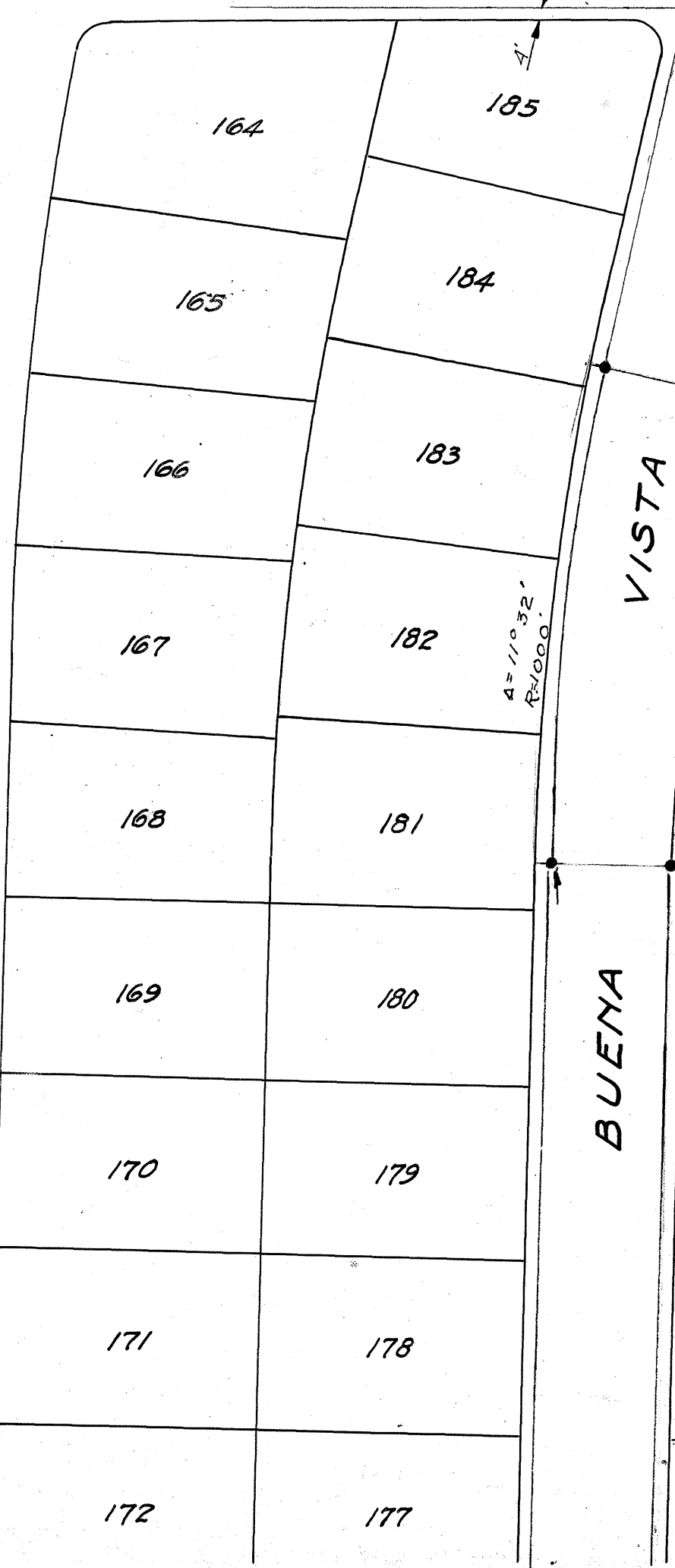
DRIVE

STREET



LA MANCHA DRIVE

DRIVE



VISTA

BUENA

BAYONNE

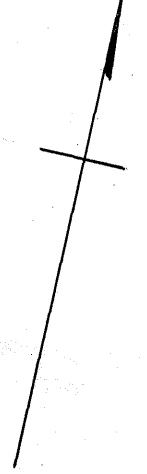
PROMONTORY

INGRAHAM ST.

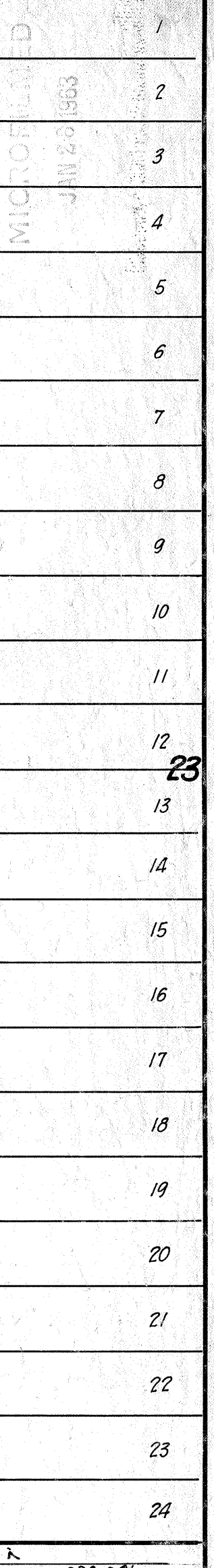
BAY

MISSION

Approximate Mean High Tide Line



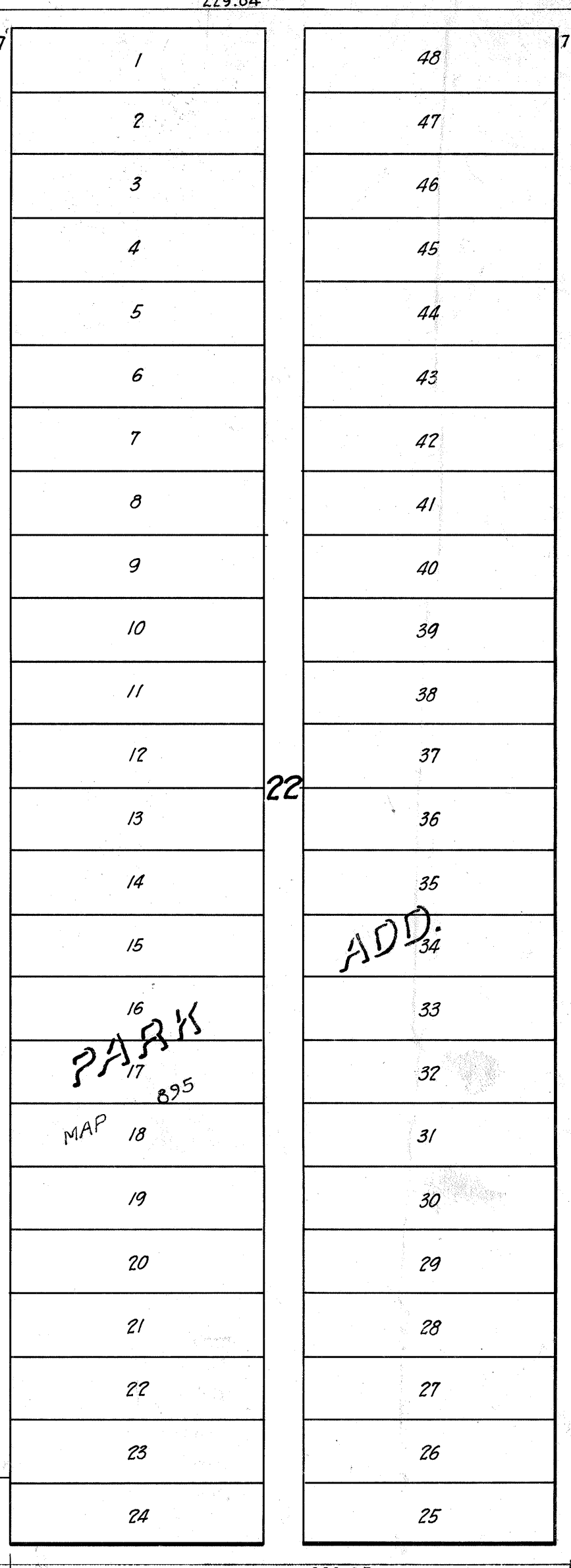
RIVIERA



614.00


ST.

613.94



ST.

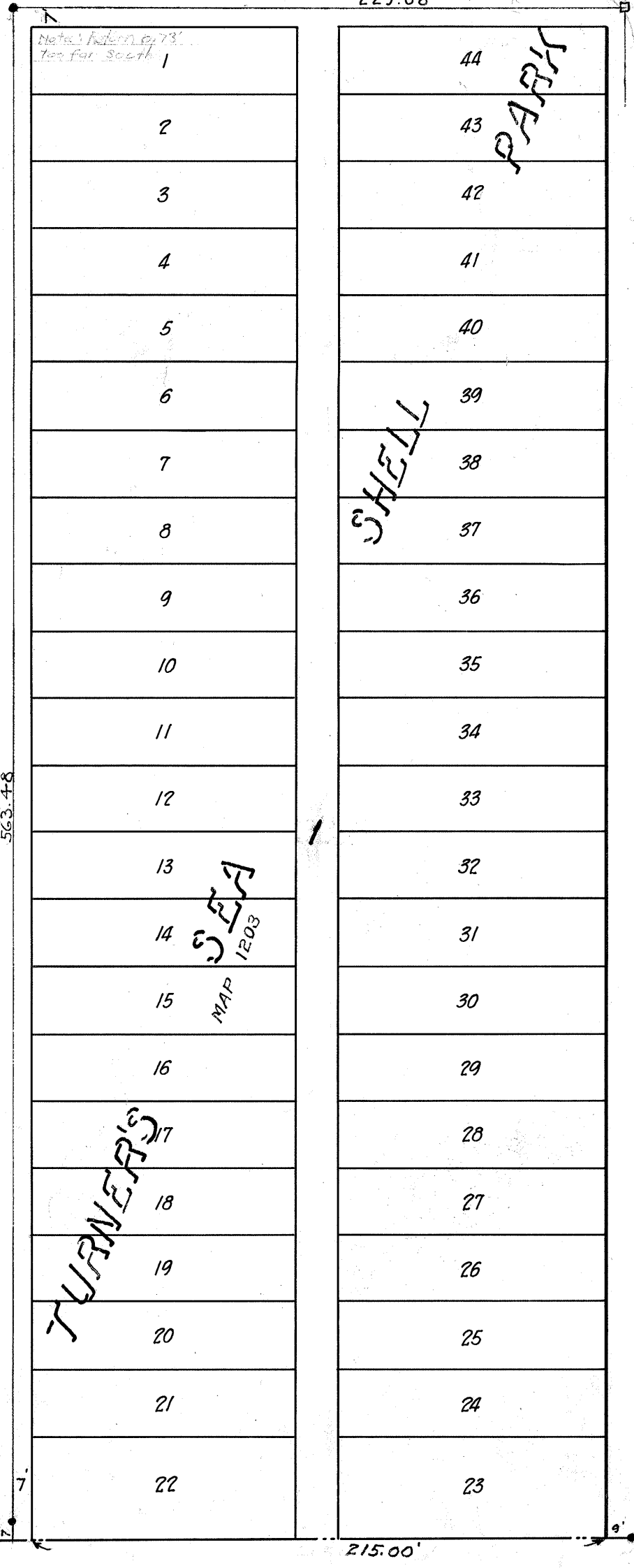
613.93



613.83

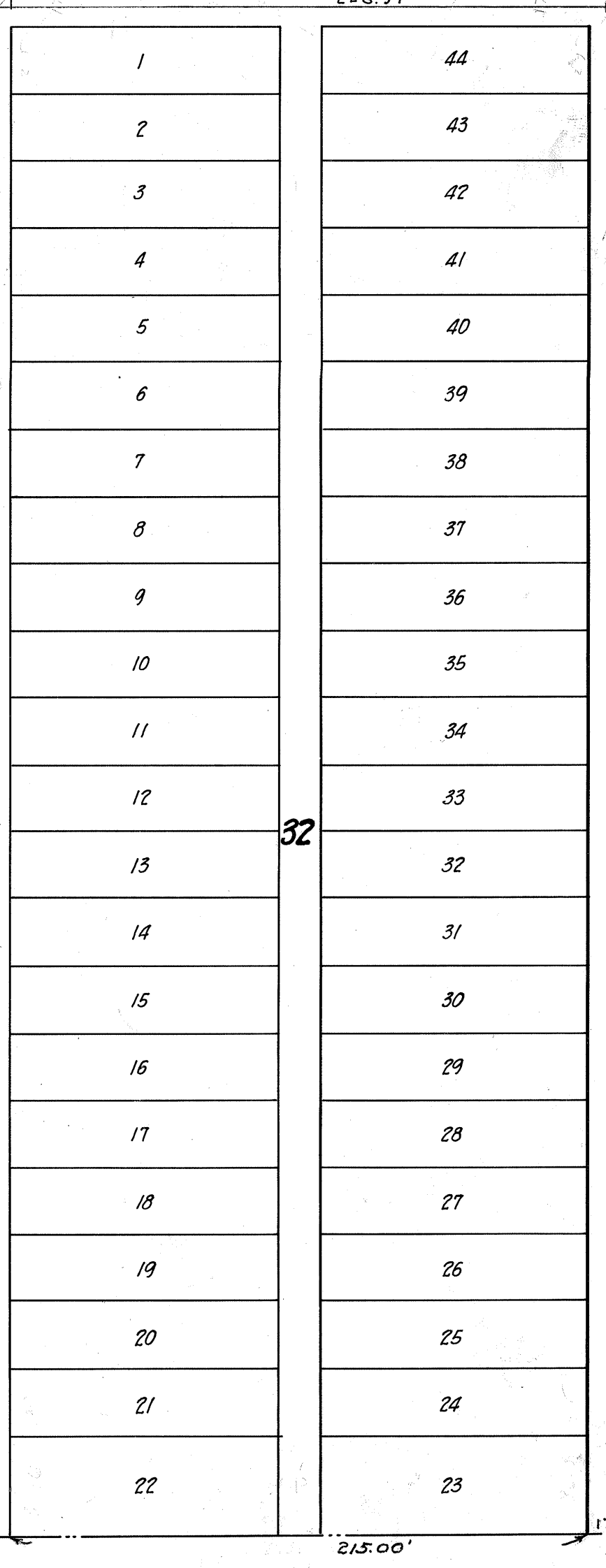
21

2



61.00

HAINES



32

PROMONTORY

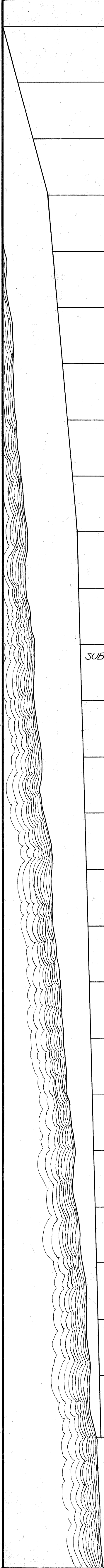
50
51
52
53
54
55
56
57
58
59
60
61
62
63
64
65
66
67
68
69
70
71
72
73
74

SUBDIVISION
COMPANY'S
GUARANTY
TITLE
SOUTHERN

SUB. P.L. 1801
MAP 1864

DRIVE

RIVIERA



ROOSEVELT

1293

AVE.

1276

MICROFILMED
JAN 26 1966

1	48
2	47
3	46
4	45
5	44
6	43
7	42
8	41
9	40
10	39
11	38
12	37
13	36
14	35
15	34
16	33
17	32
18	31
19	30
20	29
21	28
22	27
23	26
24	25

1	48
2	47
3	46
4	45
5	44
6	43
7	42
8	41
9	40
10	39
11	38
12	37
13	36
14	35
15	34
16	33
17	32
18	31
19	30
20	29
21	28
22	27
23	26
24	25

1	48
2	47
3	46
4	45
5	44
6	43
7	42
8	41
9	40
10	39
11	38
12	37
13	36
14	35
15	34
16	33
17	32
18	31
19	30
20	29
21	28
22	27
23	26
24	25

1	48
2	47
3	46
4	45
5	44
6	43
7	42
8	41
9	40
10	39
11	38
12	37
13	36
14	35
15	34
16	33
17	32
18	31
19	30
20	29
21	28
22	27
23	26
24	25

LA PLAYA

AVE.

1	44
2	43
3	42
4	41
5	40
6	39
7	38
8	37
9	36
10	35
11	34
12	33
13	32
14	31
15	30
16	29
17	28
18	27
19	26
20	25
21	24
22	23

1	44
2	43
3	42
4	41
5	40
6	39
7	38
8	37
9	36
10	35
11	34
12	33
13	32
14	31
15	30
16	29
17	28
18	27
19	26
20	25
21	24
22	23

1	44
2	43
3	42
4	41
5	40
6	39
7	38
8	37
9	36
10	35
11	34
12	33
13	32
14	31
15	30
16	29
17	28
18	27
19	26
20	25
21	24
22	23

1	44
2	43
3	42
4	41
5	40
6	39
7	38
8	37
9	36
10	35
11	34
12	33
13	32
14	31
15	30
16	29
17	28
18	27
19	26
20	25
21	24
22	23

ROOSEVELT

{1295}
1292

AVE.

1277

1	48
2	47
3	46
4	45
5	44
6	43
7	42
8	41
9	40
10	39
11	38
12	37
13	36
14	35
15	34
16	33
17	32
18	31
19	30
20	29
21	28
22	27
23	26
24	25

26

ST.

1	48
2	47
3	46
4	45
5	44
6	43
7	42
8	41
9	40
10	39
11	38
12	37
13	36
14	35
15	34
16	33
17	32
18	31
19	30
20	29
21	28
22	27
23	26
24	25

27

ST.

KENDALL

1	48
2	47
3	46
4	45
5	44
6	43
7	42
8	41
9	40
10	39
11	38
12	37
13	36
14	35
15	34
16	33
17	32
18	31
19	30
20	29
21	b
22	
23	a
24	

28

MICROFILMED
JAN 19 1980

{1278}

LA PLAYA

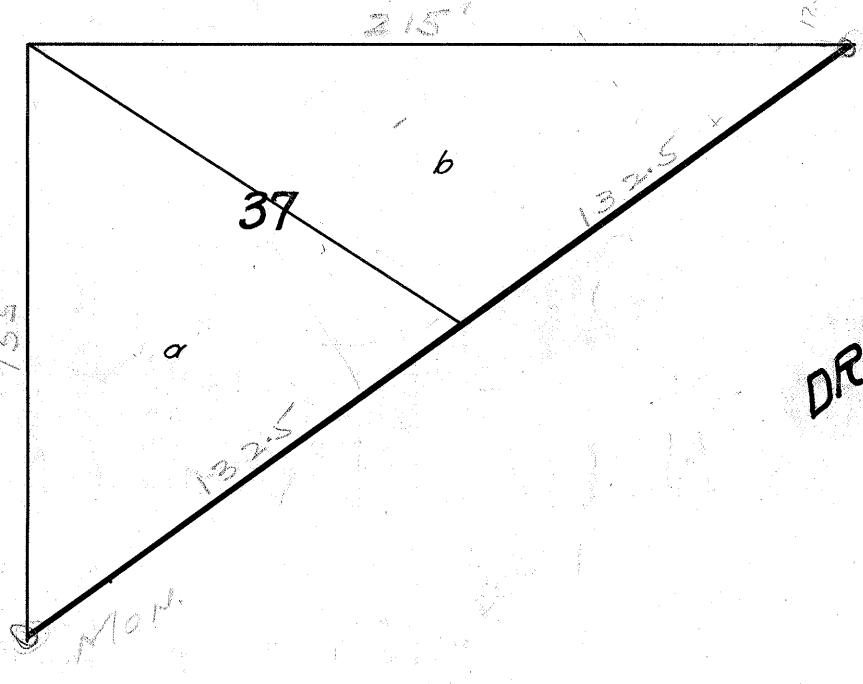
AVE.

1	44
2	43
3	42
4	41
5	40
6	39
7	38
8	37
9	36
10	35
11	34
12	e
13	d
14	c
15	b
16	a
17	
18	
19	
20	
21	
22	

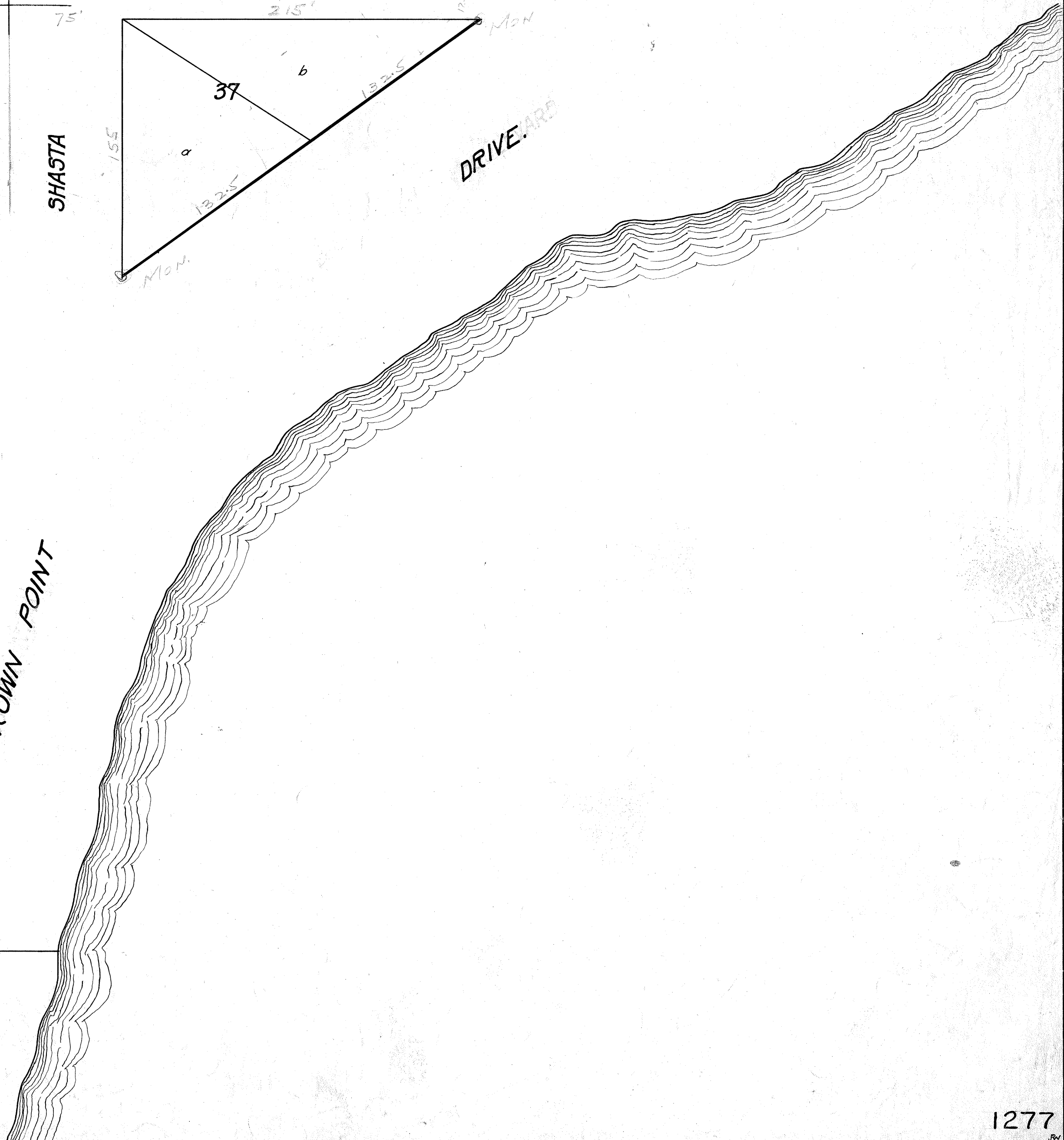
36

SHASTA

CROWN POINT



DRIVE



{1276}

{1273}

ROOSEVELT

(1291)

AVE.

ST.

SEQUOIA

ST.

LAMONT

DRIVE

1	48
2	47
3	46
4	45
5	44
6	43
7	42
8	41
9	40
10	39
11	38
12	
13	
α	

29

b.

CROWN POINT

123.24'

MICROFILMED

JAN 23 1983

PACIFIC BEACH AVE DRIVE

(1605)

MICROFILMED
JAN 26 1983

57.

DRIVE

MORELL

P.L. 1799.

Field Books
#174/4
1742/22-34

(1289)

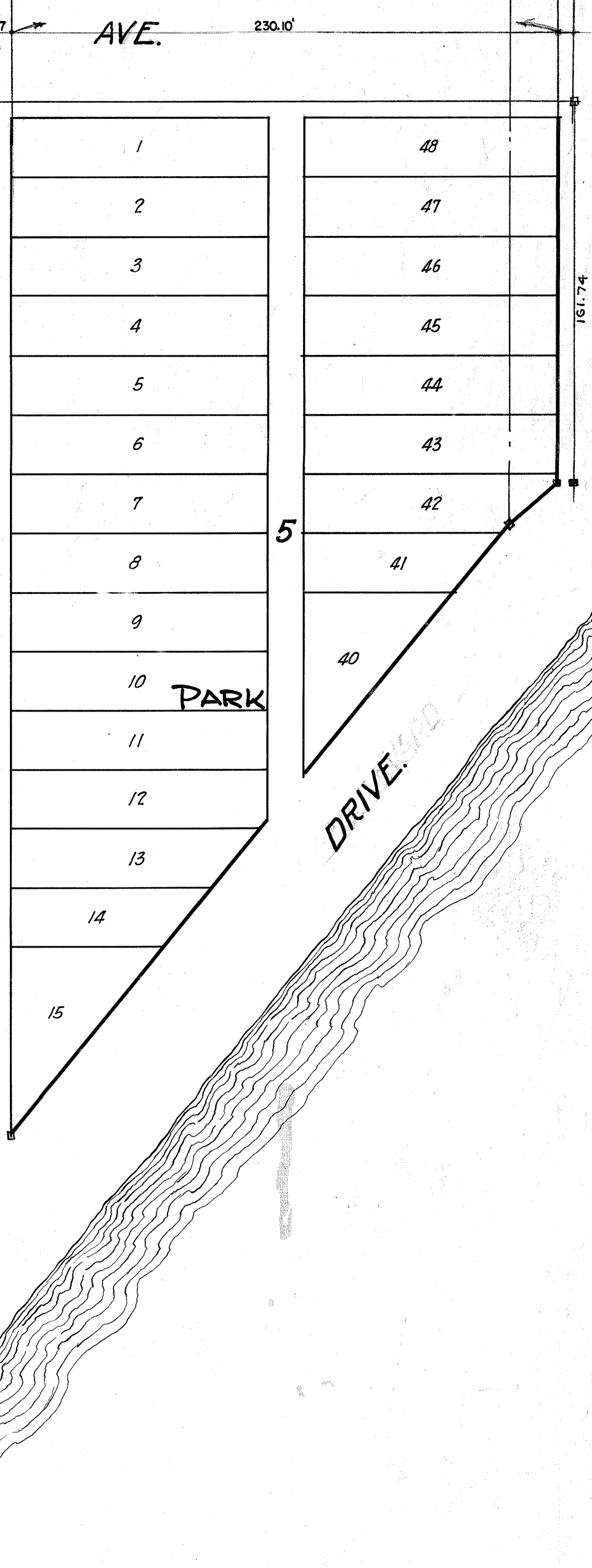
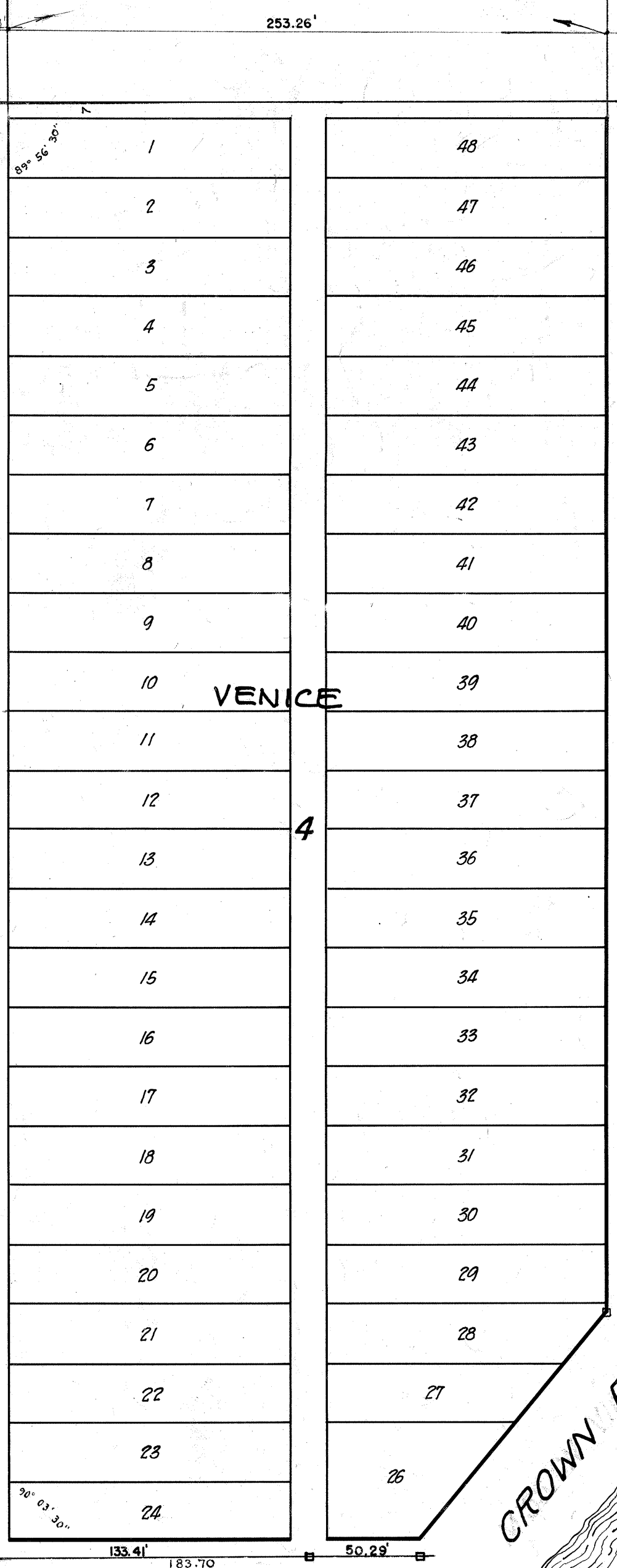
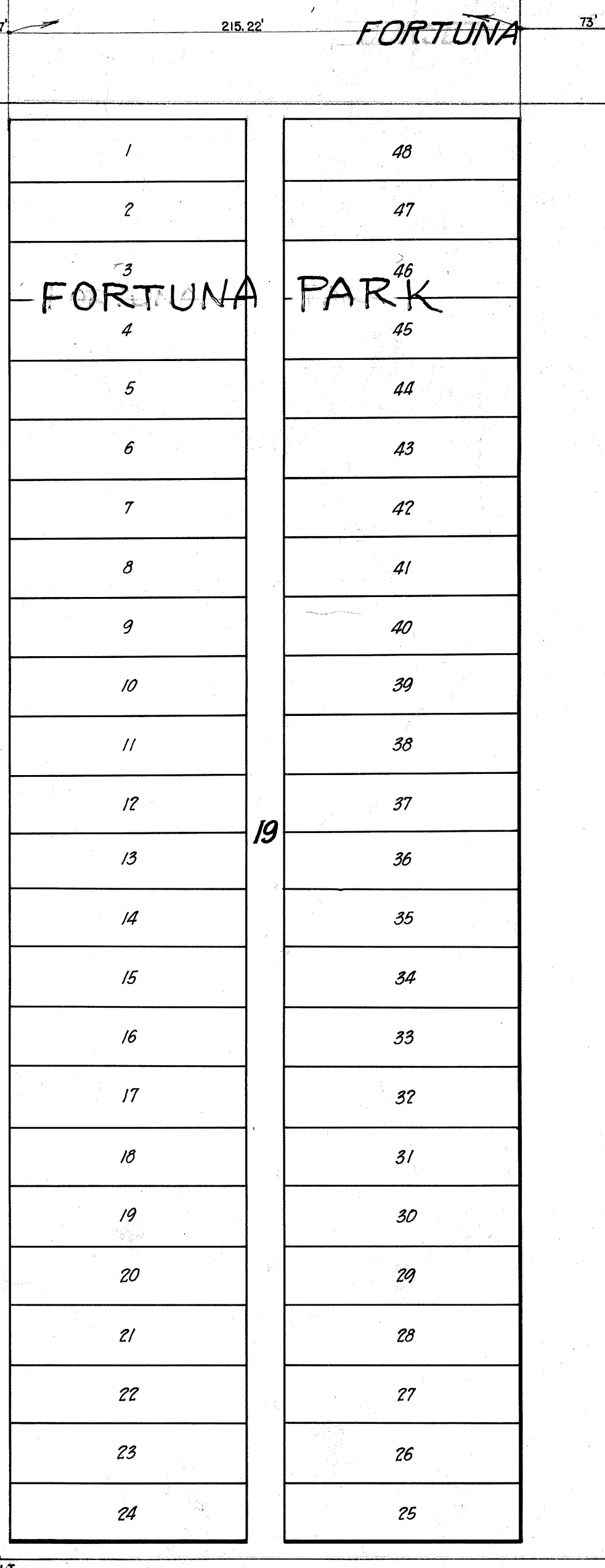
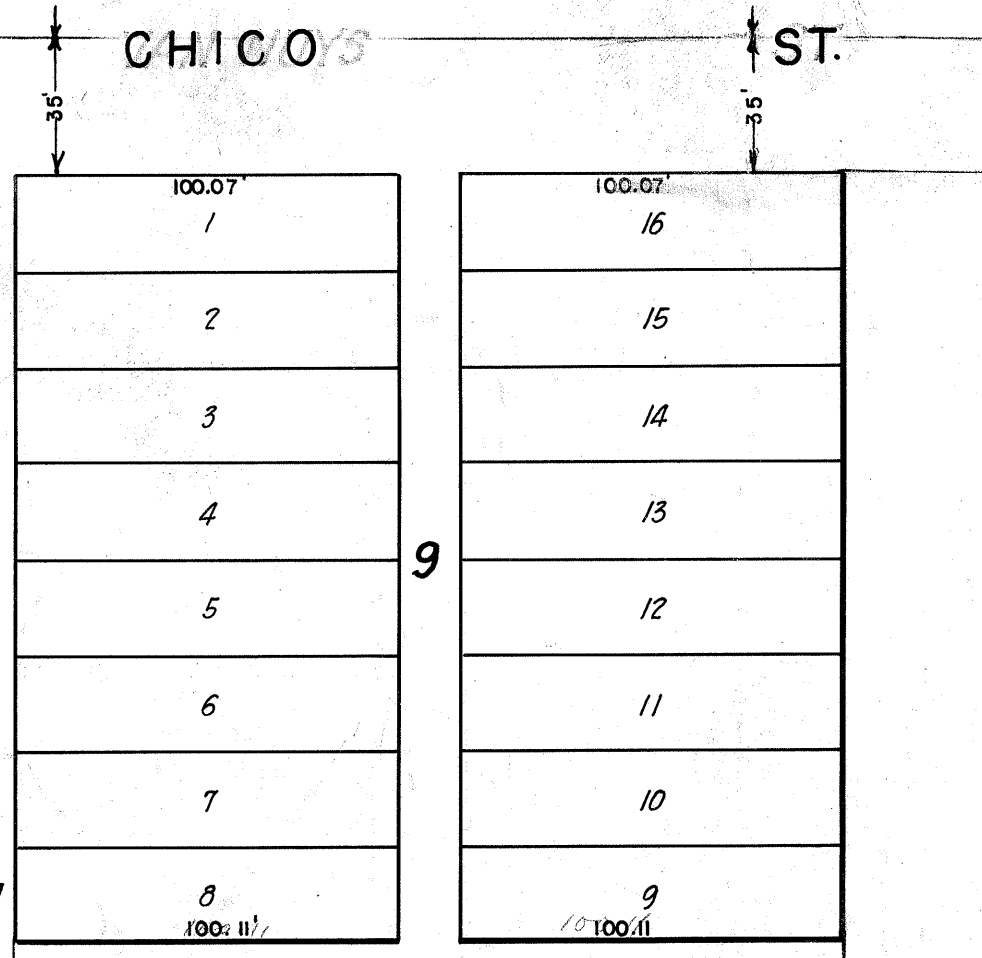
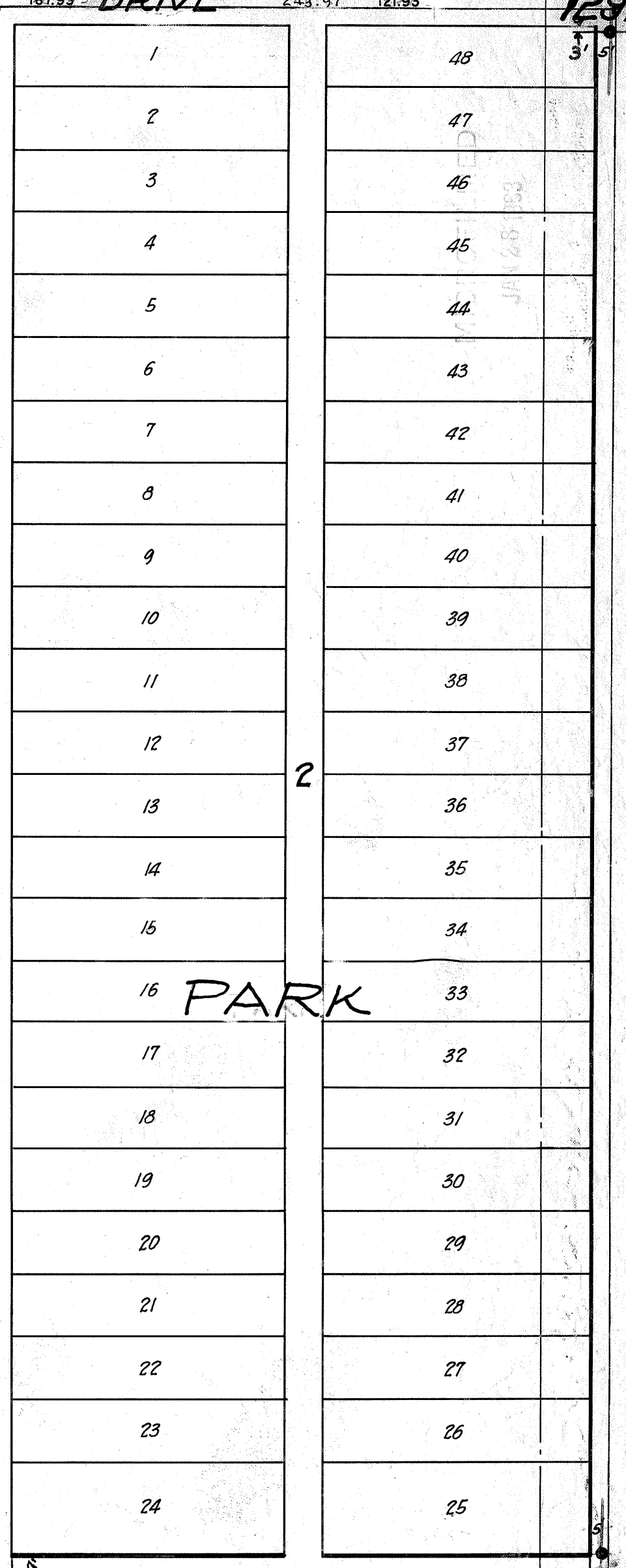
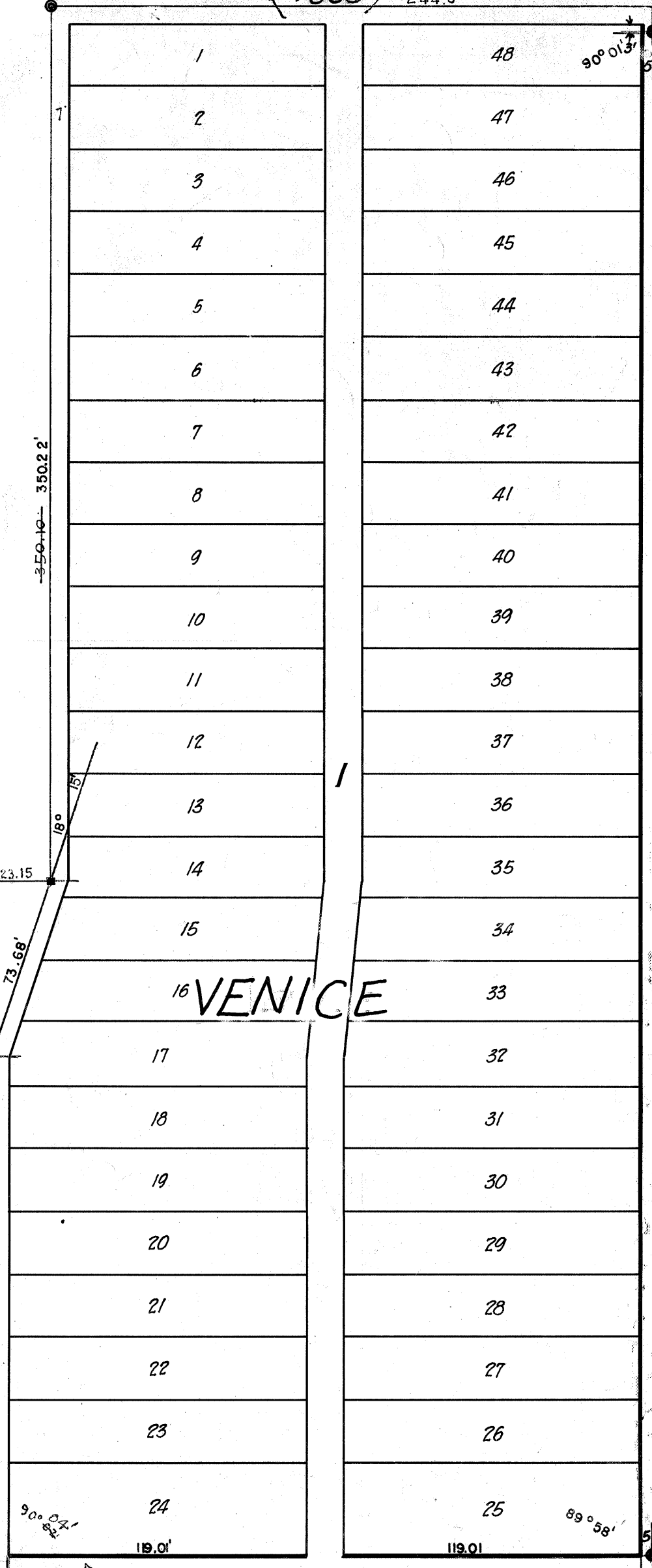
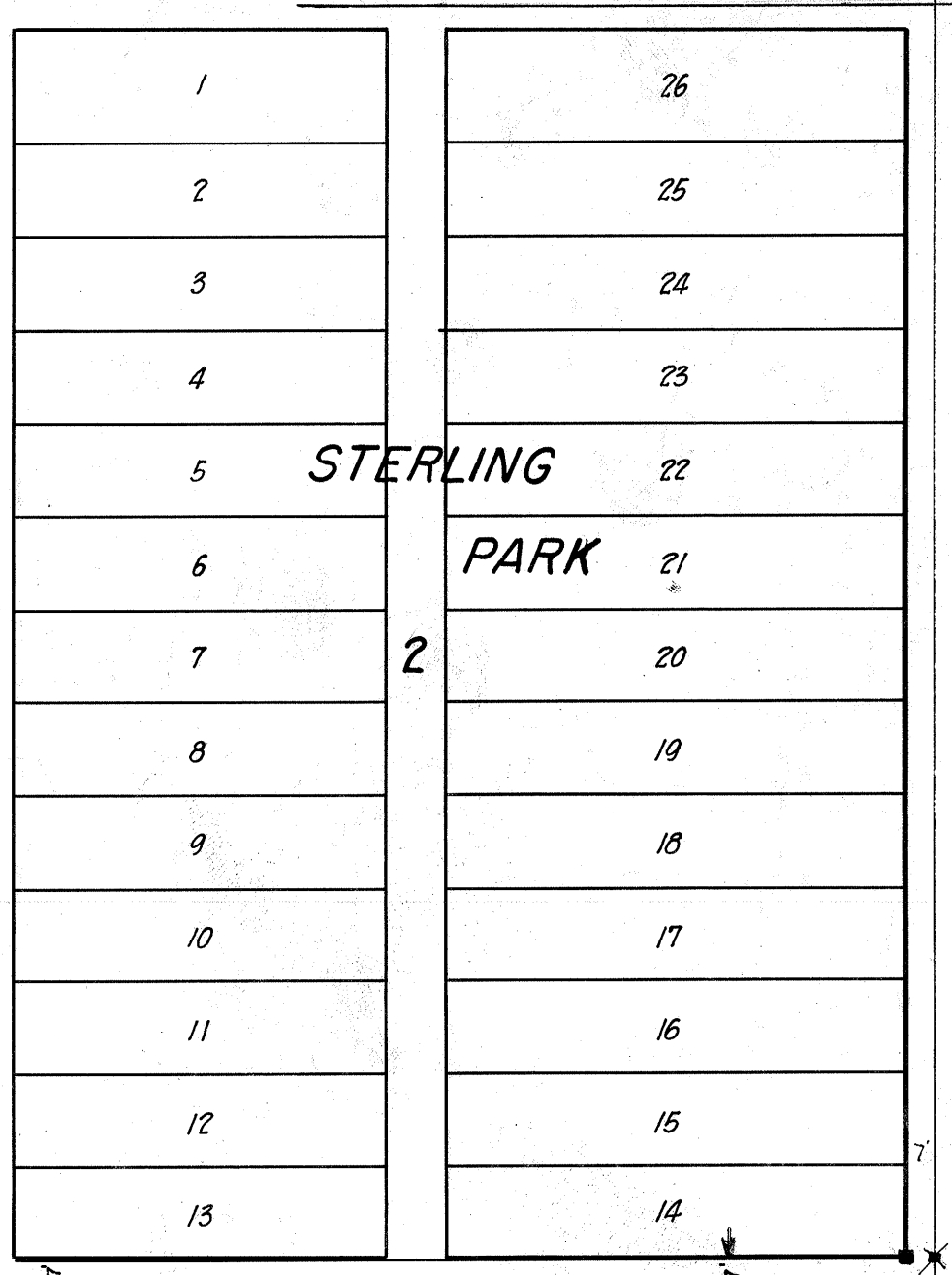


PACIFIC BEACH

1606 2.44.0'

DRIVE 121.85'

1291



Seguora

LAMONT

HONEYCUT

MORRELL

Field Books #1742-32.34

ROOSEVELT

AVE.

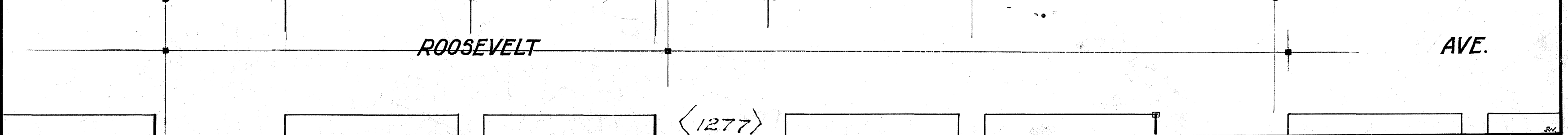
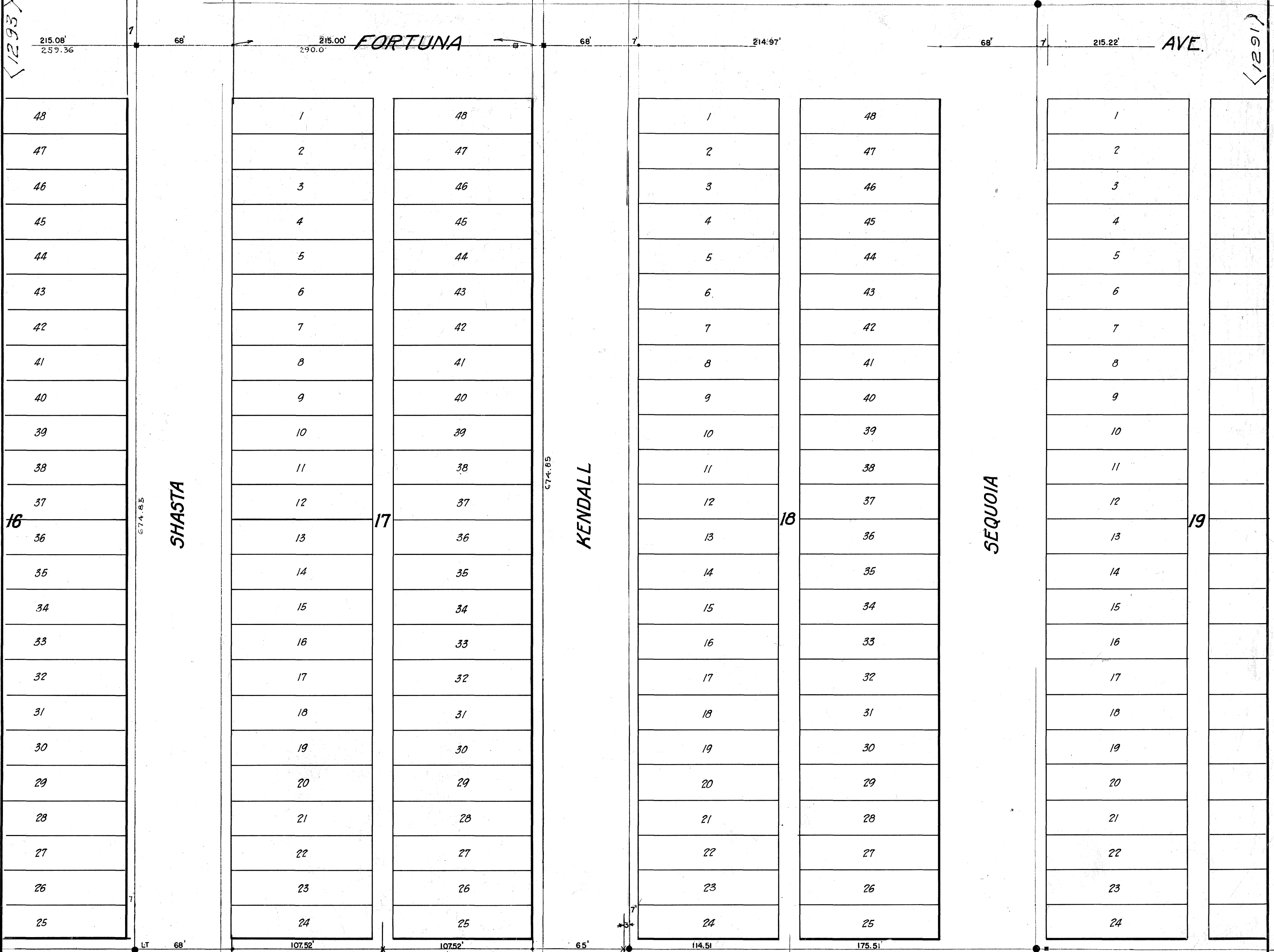
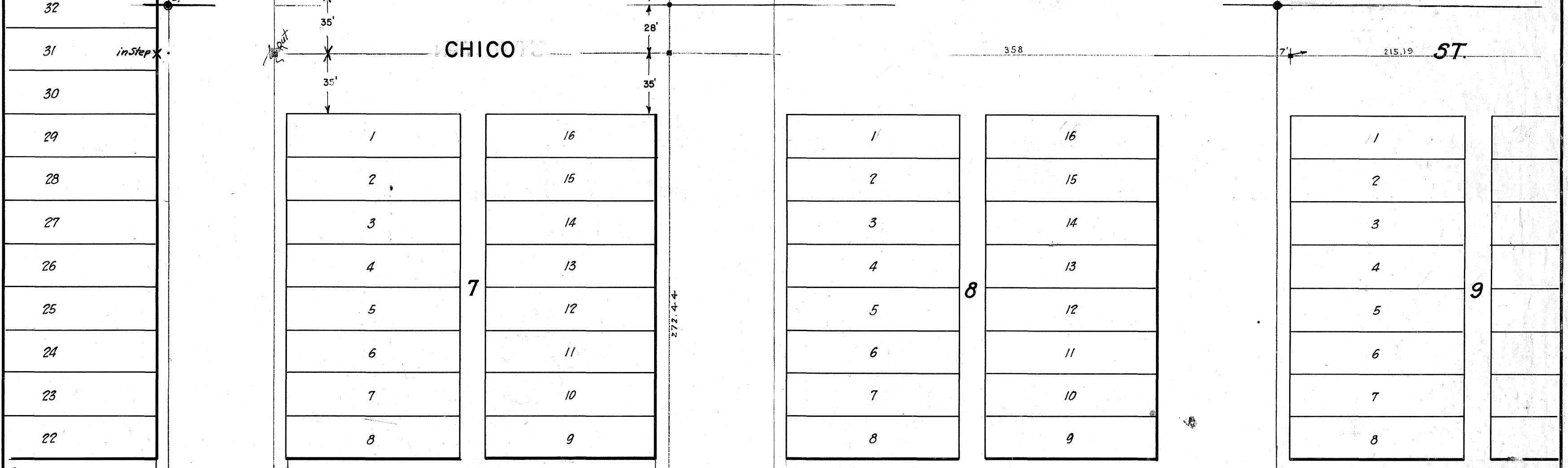
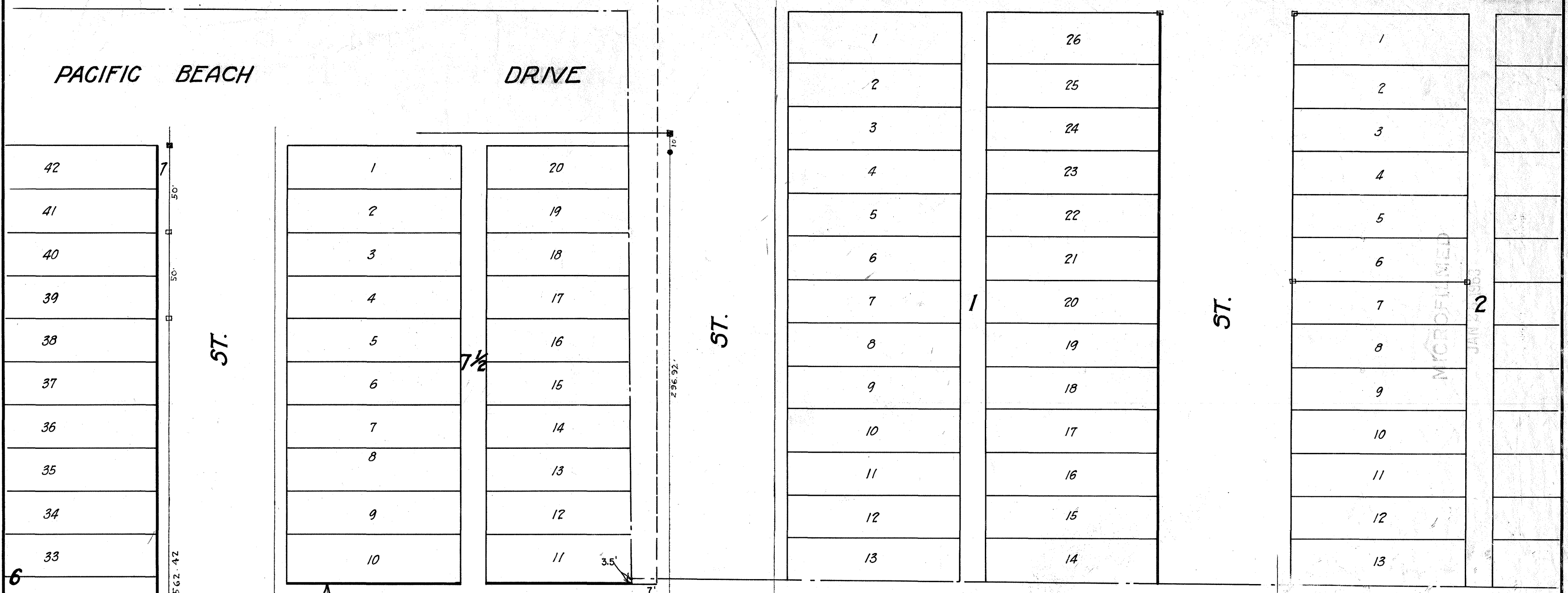
CROWN POINT

DRIVE

<1607>

PACIFIC BEACH

DRIVE 1292



<1293>

<1291>

<1277>

UNIT 2000

MICROFILMED

PACIFIC BEACH

DRIVE

RECORDED
FILMED
JAN 16 1953

*Pd. L & T

*Pd. L & T

1	42	1
2	41	2
3	40	3
4	39	4
5	38	5
6	37	6
7	36	7
8	35	8
9	34	9
10	33	10
11	32	11
12	31	12
13	30	13
14	29	14
15	28	15
16	27	16
17	26	17
18	25	18
19	24	19
20	23	20
21	22	21

42
41
40
39
38
37
36
35
34
33
32
31
30
29
28
27
26
25
24
23
22

1
2
3
4
5
6
7
8
9
10
11
12
13
14
15
16
17
18
19
20
21

42
41
40
39
38
37
36
35
34
33
32
31
30
29
28
27
26
25
24
23
22

ST.

562.60

562.57

ST.

67.2

ST.

259.42

FORTUNA

AVE.

505.14' 289.95' 68' 7' 259.36' 215.08'

1
2
3
4
5
6
7
8
9
10
11
12
13
14
15
16
17
18
19
20
21
22
23
24

48
47
46
45
44
43
42
41
40
39
38
37
36
35
34
33
32
31
30
29
28
27
26
25

ST.

674.97

YOSEMITE

1
2
3
4
5
6
7
8
9
10
11
12
13
14
15
16
17
18
19
20
21
22
23
24

48
47
46
45
44
43
42
41
40
39
38
37
36
35
34
33
32
31
30
29
28
27
26
25

JEWELL

18.20

1
2
3
4
5
6
7
8
9
10
11
12
13
14
15
16
17
18
19
20
21
22
23
24

48
47
46
45
44
43
42
41
40
39
38
37
36
35
34
33
32
31
30
29
28
27
26
25

ROOSEVELT

AVE.

230.09 289.92 18.20 259.50

PACIFIC BEACH

DRIVE

DRIVE

ST.

ST.

ST.

FORTUNA

AVE.

RIVIERA


HAINES

PROMONTORY

INGRAHAM

ROOSEVELT

AVE.



REPROFILMED
JAN 6 1963

PACIFIC BEACH

Opening

< 174.0 >

89° 54' 40" *FILL

*FILL

90° 04' 05" *FILL

Opening

DRIVE TO E

227.27

1295

Opening

77.08

72.81

86.32

72.16

*FILL

313.89

ANUEL ST

85

88

94

86

89

95

87

90

STREET

313.89

LA PALMA

STREET

SUB. OF P. L. 1801 (MAP 1864)

96

97

98

99

100

101

102

103

104

532.20

< 1294 >

Opening

< 1296 >

35

36

37

38

91

92

93

39

40

41

42

43

44

SOUTHERN TITLE GUARANTY CO'S

GRESHAM

GRAHAM

STREET

234.38

M. J. S. J. O. N.

BEAT

RIVERA

45

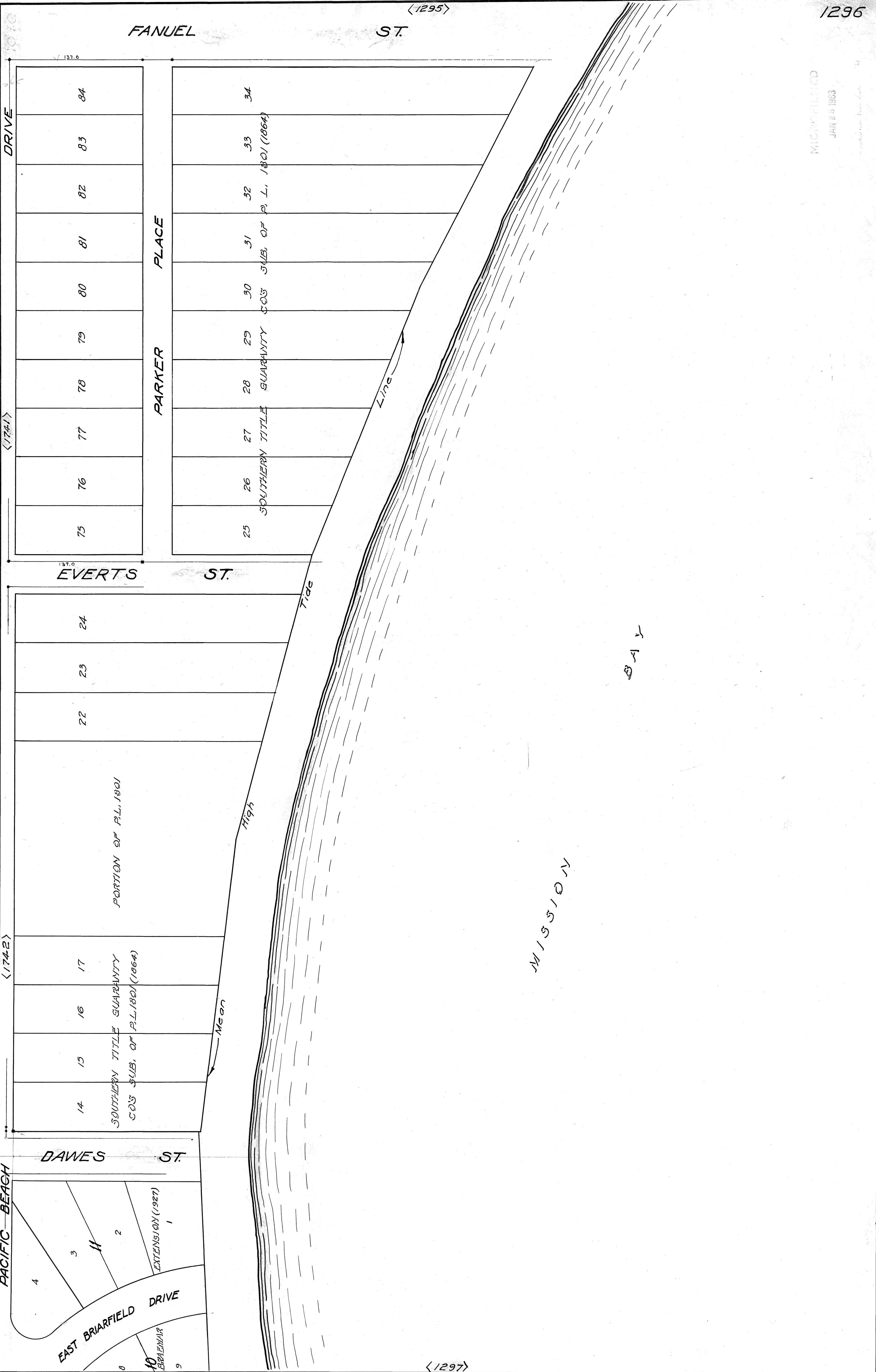
46

47

48

49

< 1275 >



DRIVE
 (1741)
 (1742)
 PACIFIC BEACH

FANUEL ST.
 (1295)

EVERTS ST.

DAWES ST.

PARKER PLACE

MISSION

Bay

(1297)

MICROFILMED
 JAN 28 1983

137.6

137.6

84
83
82
81
80
79
78
77
76
75

25
26
27
28
29
30
31
32
33
34

24
23
22

14
15
16
17

10
9
8
4
3
2
1

PORTION OF P.L. 1801

SOUTHERN TITLE GUARANTY
 CO'S SUB. OF P.L. 1801 (1864)

EXTENSION (1927)

BRIDLEWAY

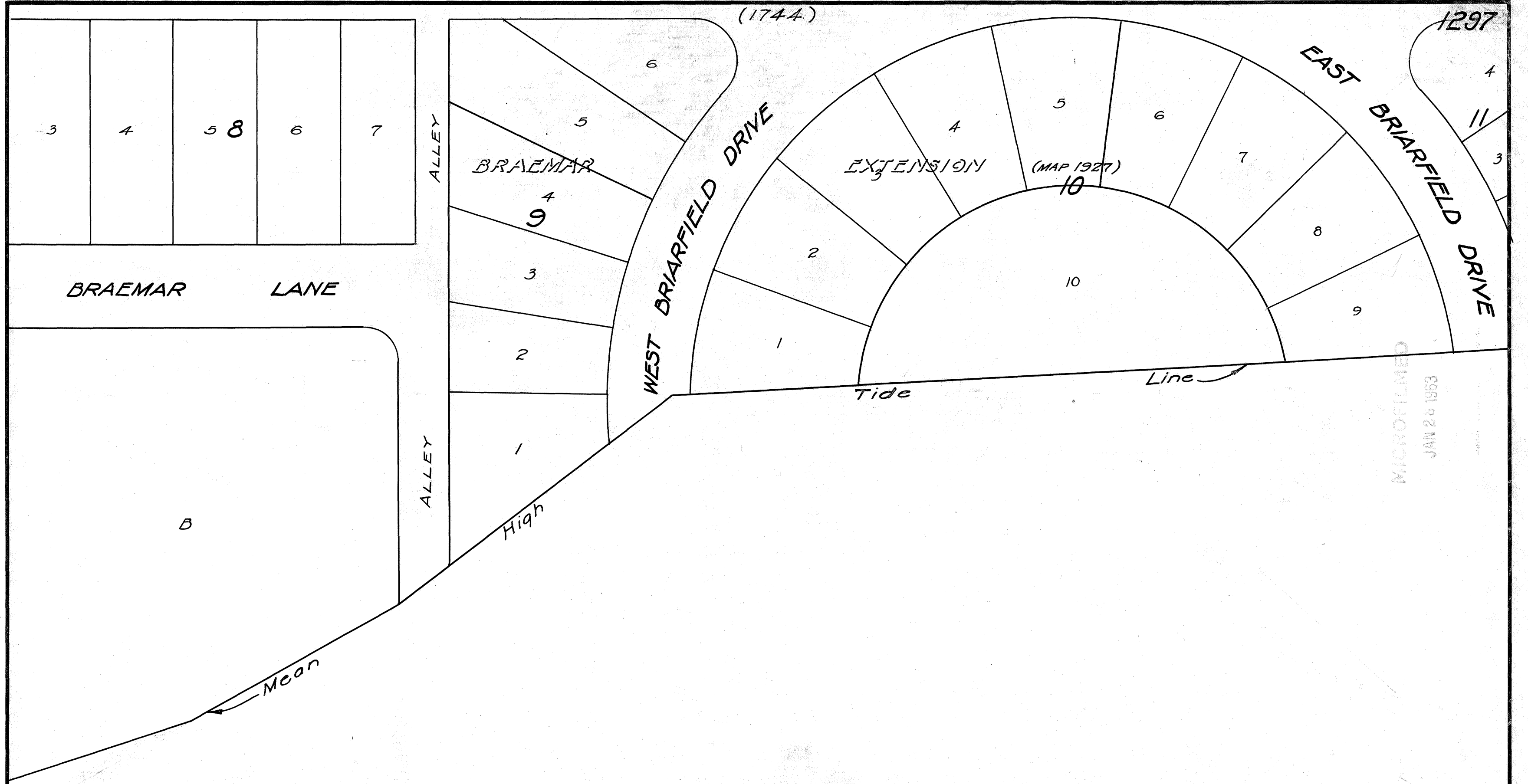
SOUTHERN TITLE GUARANTY
 CO'S SUB. OF P.L. 1801 (1864)

Mean

High

Tide

Line



MISSION BAY.

<1298>

<1296>

<1744>

1298

1	2	3	4
---	---	---	---

(MAP 1927)

BAYARD ST.

BRAEMAR LANE

BRAEMAR (MAP 1928)


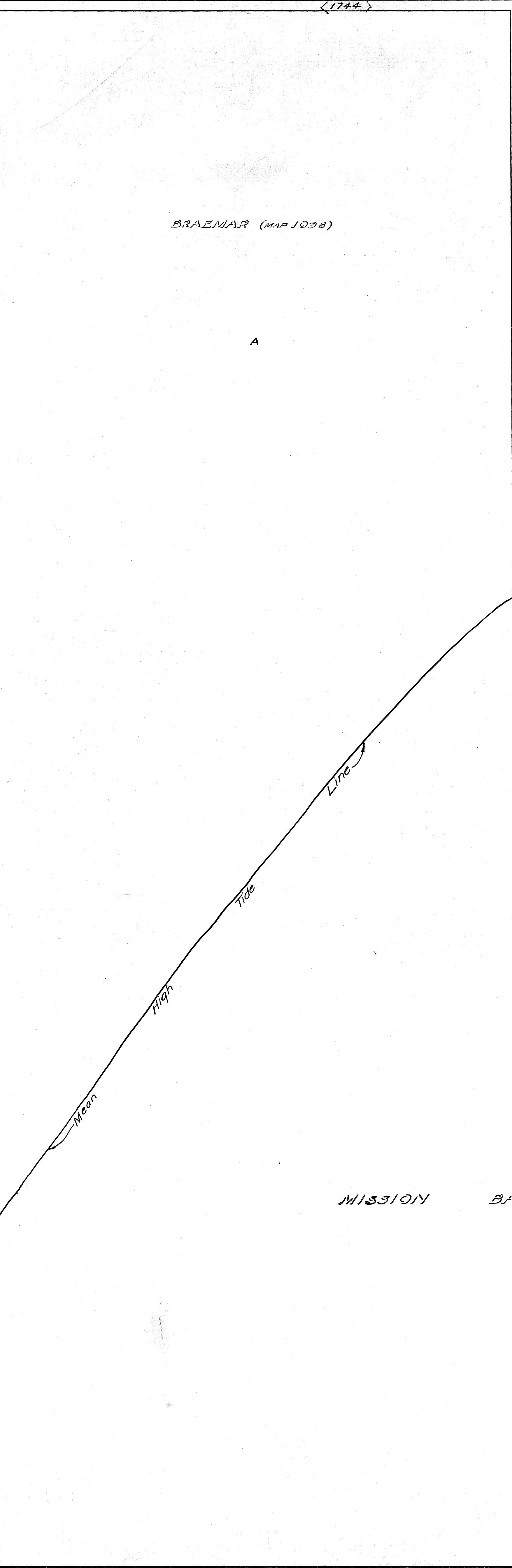
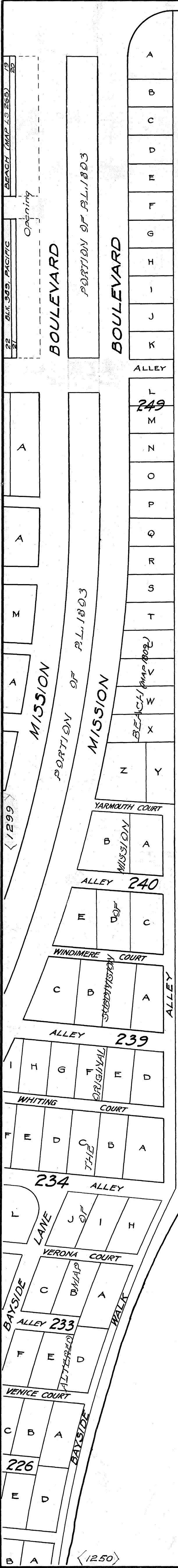
A

C

BRAEMAR EXTENSION

B

MICROFILMED
JAN 26 1963



<1250>

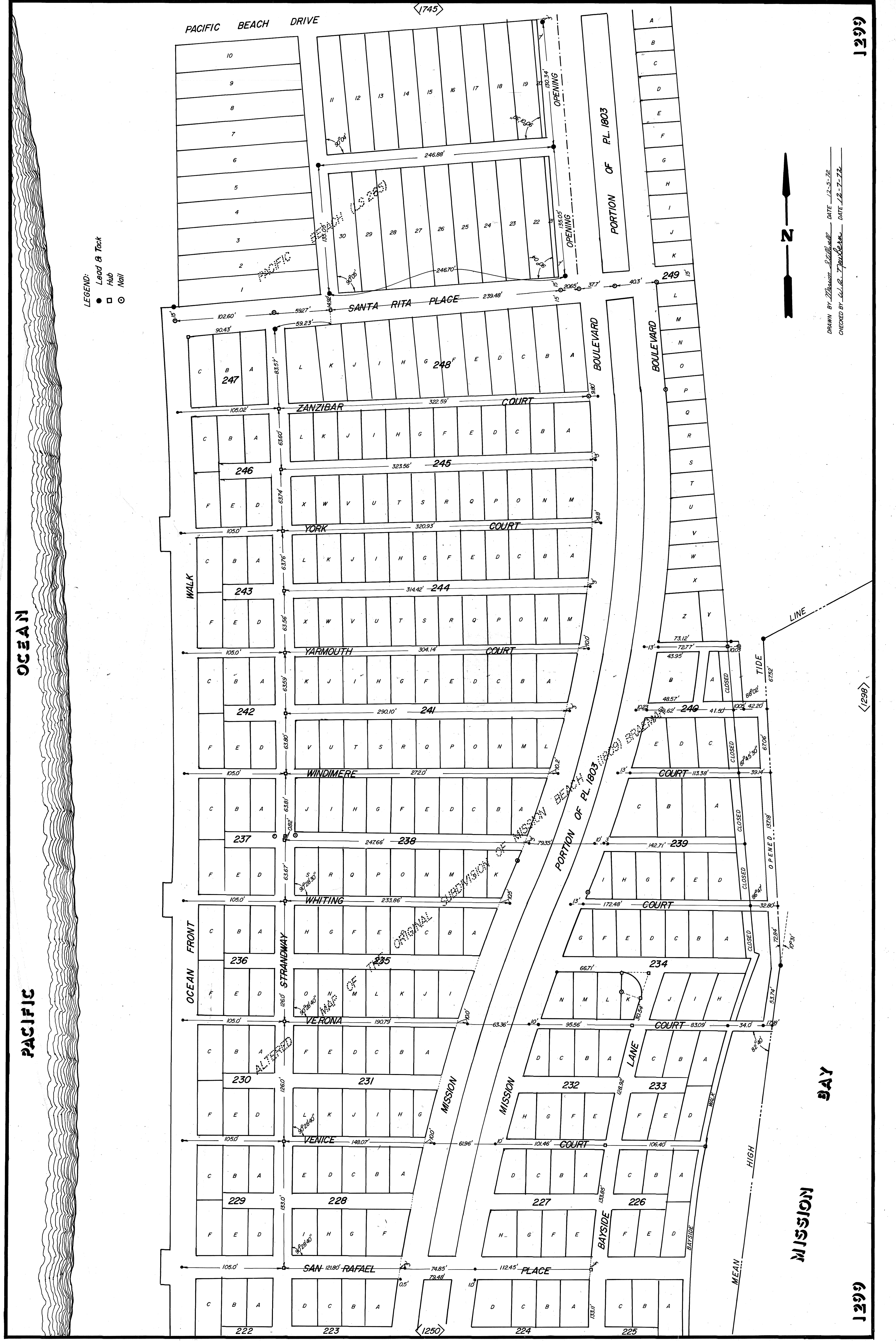
DRAWN BY: *Thomas S. Kelly* DATE: 12-5-72
CHECKED BY: *L.L.R. Thompson* DATE: 12-7-72



LEGEND:
● Lead & Tack
□ Hub
○ Nail

OCEAN

PACIFIC



CABRILLO ² HEIGHTS

BUSINESS CENTER

*Cabrillo Hts
Bus Center
MAP 2990*

3

DRIVE

LARKDALE

74

73

72

RANCHO

71

MACAWA AVE.

66

65

GREYLING

MAP 3003

79

88

89

AVE.

75

76

77

78

88

89

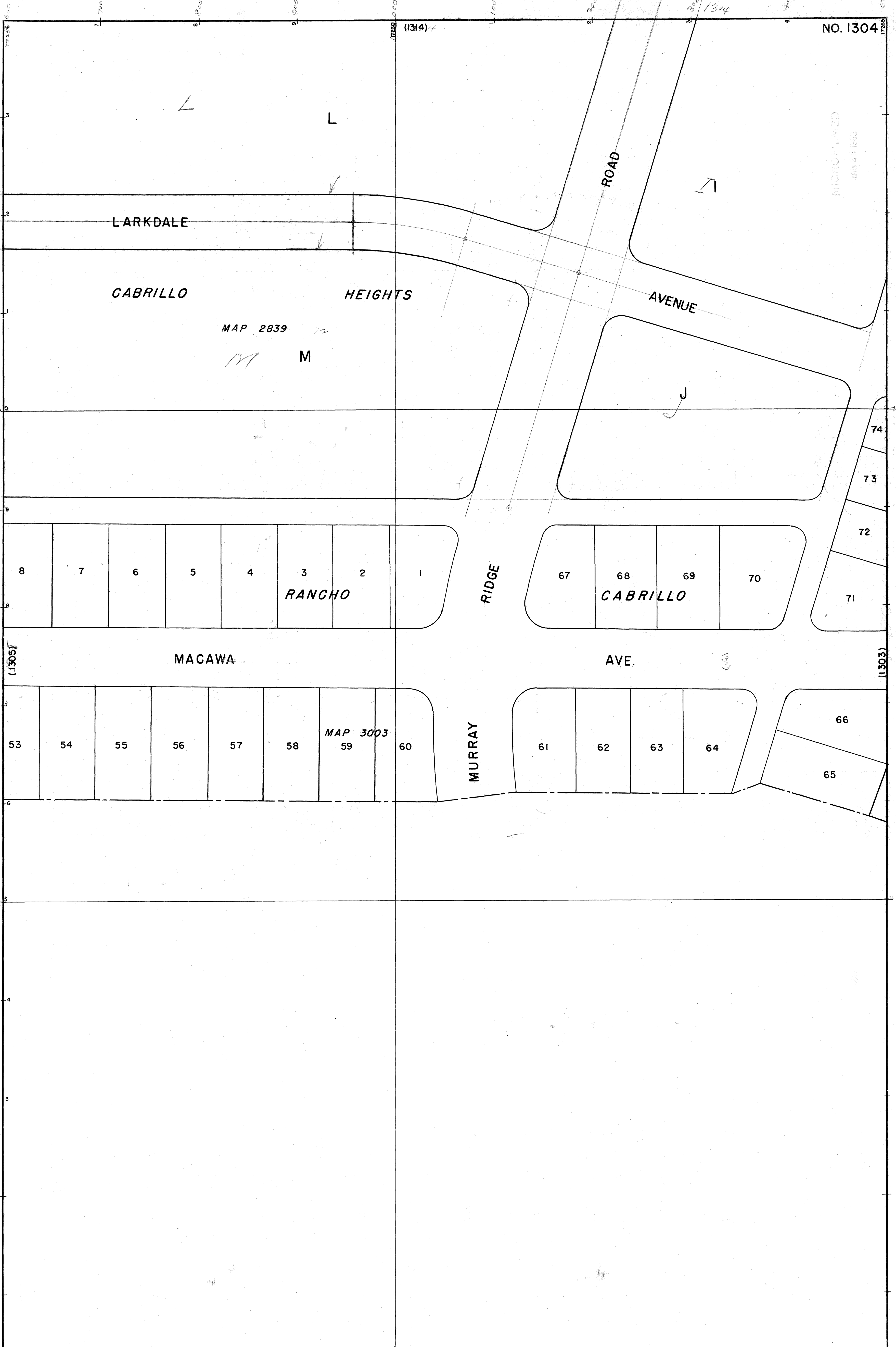
CABRILLO

I
I

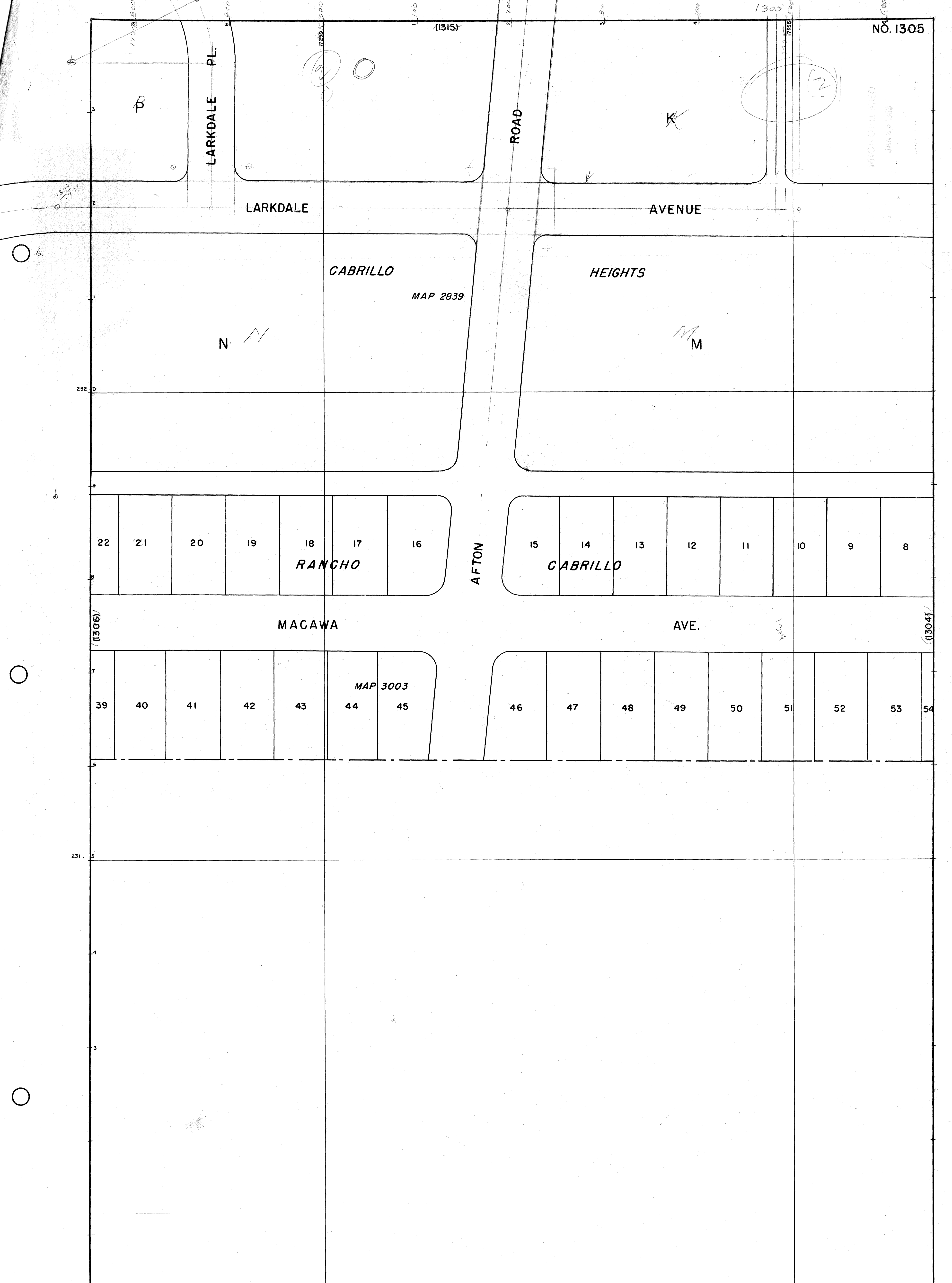
15
14
13
12

RECORDED
JAN 26 1953

MICROFILMED
JAN 26 1963



MICROFILMED
JAN 20 1983



MICROFILMED
JAN 26 1963

(1316)

ST.

KRENZ

Block P

CABRILLO

HEIGHTS

MAP 2839

AVE.

N

232.0

232.0

29

28

27

26

25

24

23

22

21

RANCHO

CABRILLO

30

MACAWA AVE.

1305

(1305)

MAP 3003

31

34

35

36

37

38

39

40

32

LARKDALE

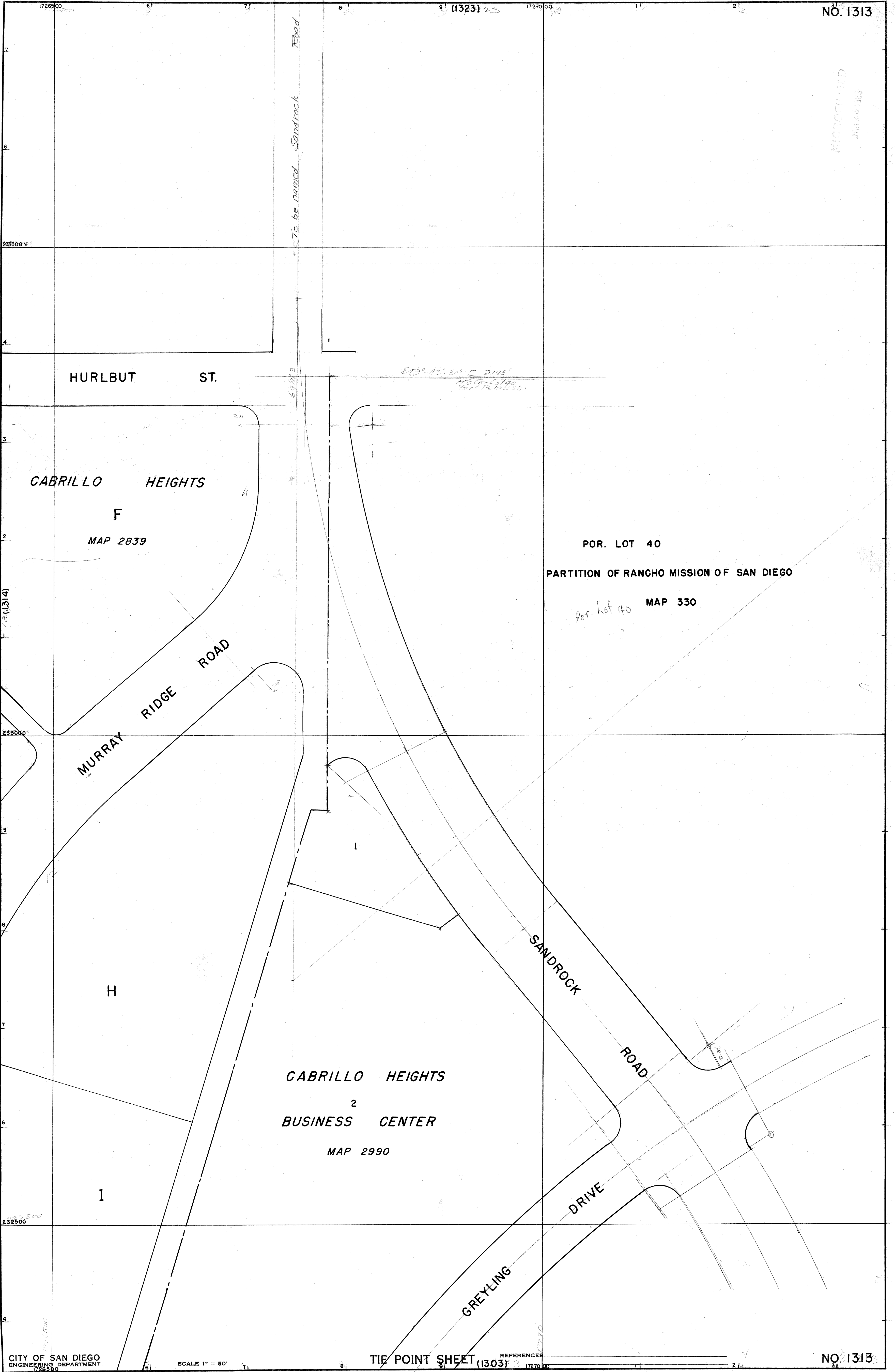
33

(1307)

231.5

231.5

MICROFILMED
JAN 26 1983



HURLBUT ST.

CABRILLO HEIGHTS

F

MAP 2839

MURRAY RIDGE ROAD

POR. LOT 40

PARTITION OF RANCHO MISSION OF SAN DIEGO

MAP 330

por. lot 40

CABRILLO HEIGHTS

2

BUSINESS CENTER

MAP 2990

SANDROCK ROAD

GREYLING DRIVE

(1324)

NO. 1314

MICROFILMED
JAN 20 1983

233500N

HURLBUT

STREET

F

(CABRILLO

HEIGHTS

MAP 2839

233000 N

G

ROAD

IVERSON

ST.

H

K

RIDGE

232500

MURRAY

L

I

MICROFILMED
JUN 20 1983

2335

3

2

1

2330

9

8

7

6

2325 N

5

HURLBUT

STREET

E

ROAD

$\frac{30}{15}$
200

F

JORDAN

CABRILLO

D

HEIGHTS

MAP 2839

(1314)

G

IVERSON ST.

AFTON

ST.

K

O

LARKDALE PL.

P

L

MICROFILMED
JAN 20 1983

7
6
5
4
3
2
1
9
8
7
6
5
4

2335

2330

2325

17239

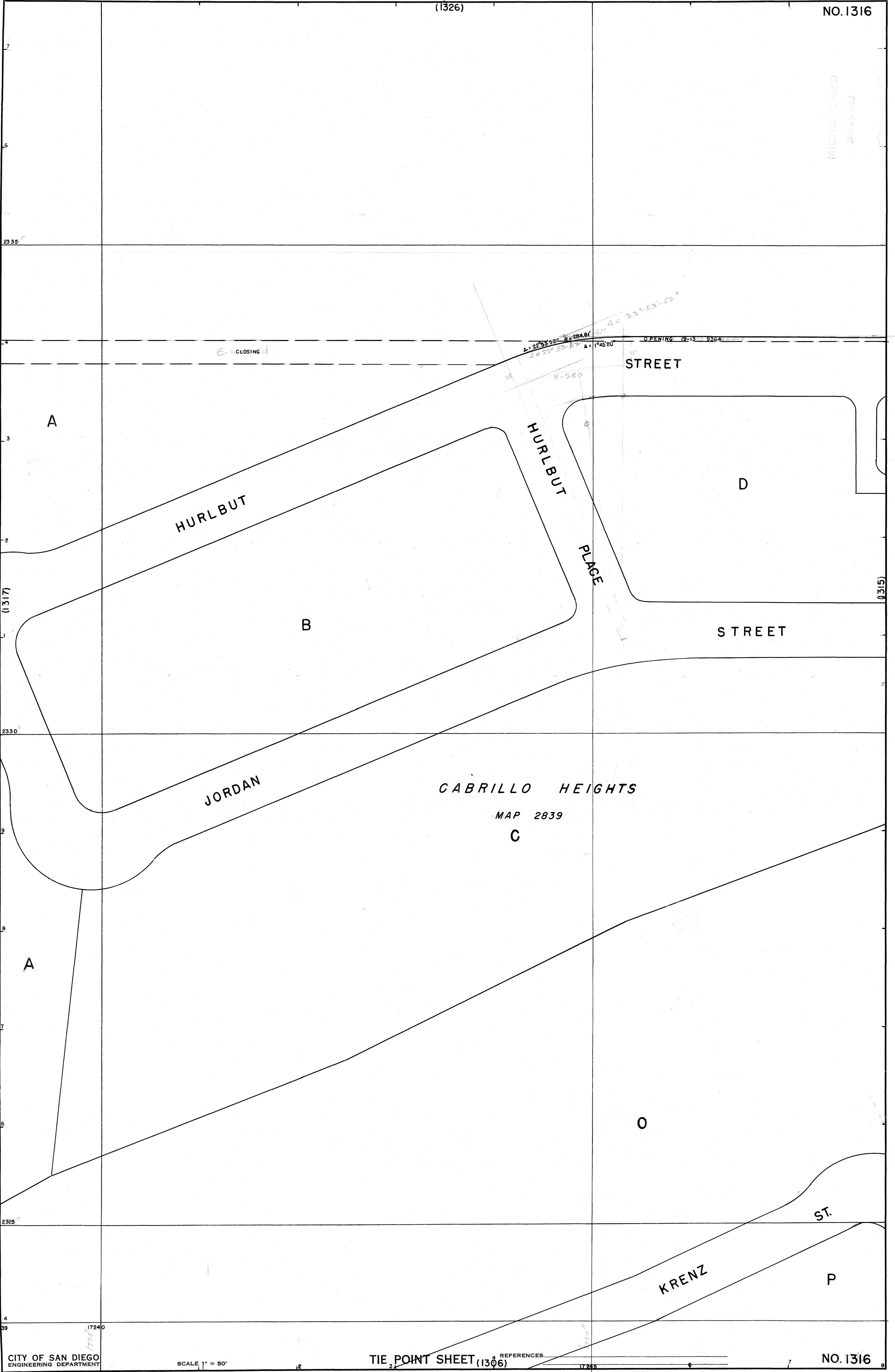
17240

CITY OF SAN DIEGO
ENGINEERING DEPARTMENT

SCALE 1" = 50'

TIE POINT SHEET (1306) REFERENCES

NO. 1316



A

HURLBUT

B

JORDAN

A

CABRILLO HEIGHTS

MAP 2839

C

HURLBUT STREET

HURLBUT PLACE

STREET

D

O

ST.

KRENZ

P

A = 22°53'52" R = 280.61'
A = 22°53'52" R = 280.61'

R = 280

OPENING 19-13-9364

e. CLOSING d

17239

17240

17235

7

(1327)

NO. 1317

MICROFILMED
JUN 26 1983

233500

4

3

2

1

(1318)

233000

9

8

7

6

5

4

CABRILLO HEIGHTS

A

MAP 2839

SI

HURLBUT

(1316)


PL 1202
PL 1202

0


17239

17235.0

MICROFILMED
JAN 20 1983




1425




MICHAEL B. ...
JAN 29 1983

1416

1414



1416



MICROFILMED COPY
JAN 20 1983

1319.98

1417

P.L. 1204

To 3/4" G.P. & D 1324.35'
To 18" x 18" Conc. Man. ← 2648.71'
CITY & D. ENGR

←


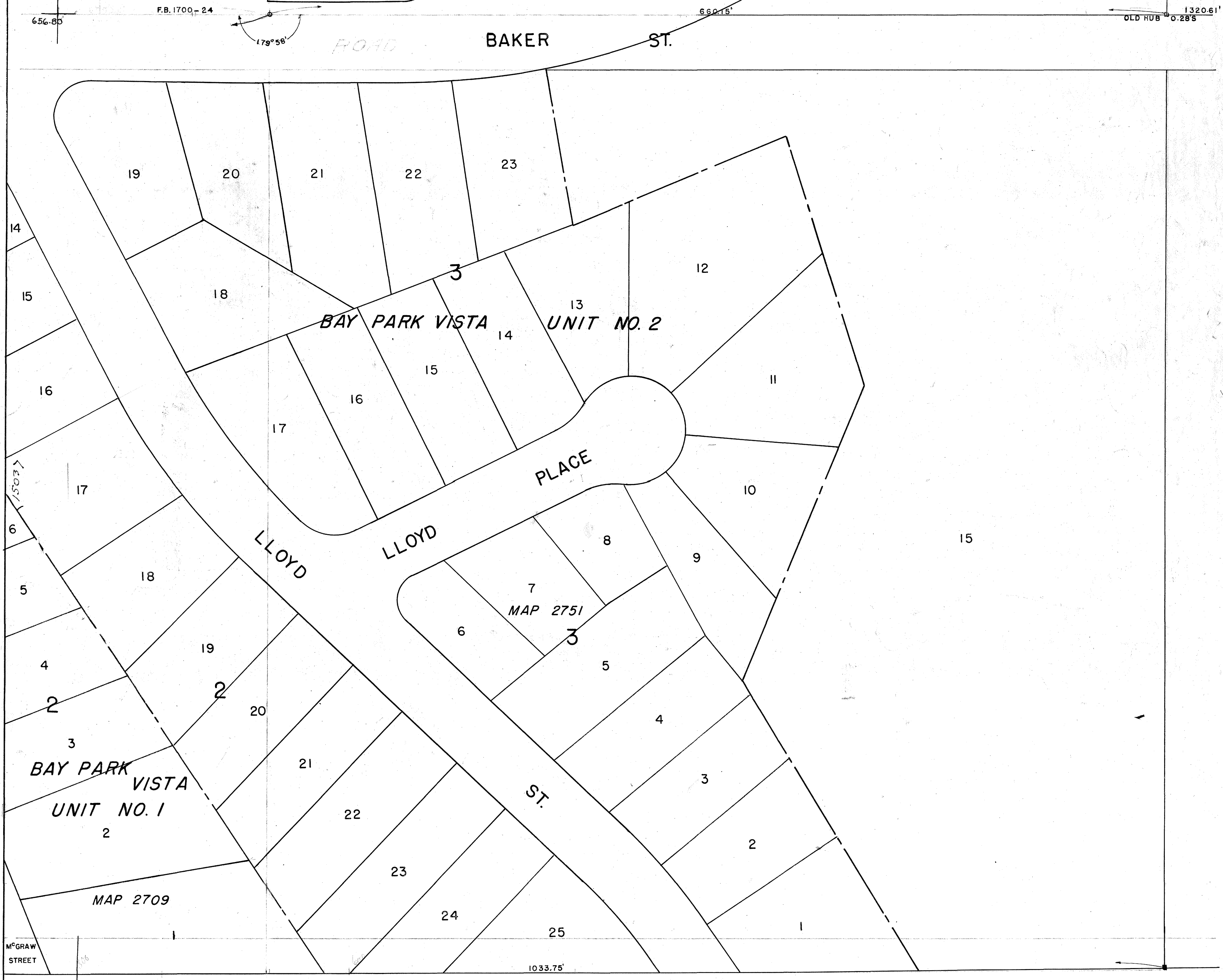
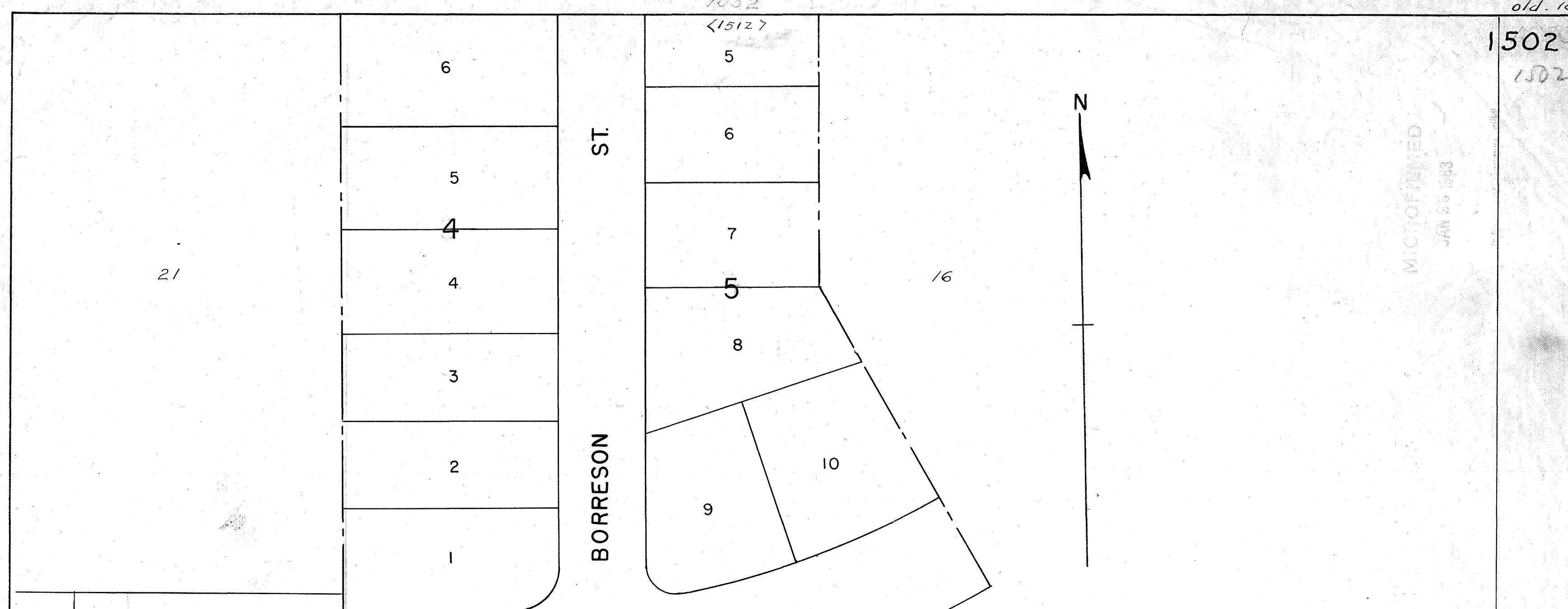
RECORDED
JAN 23 1963

1418

1418

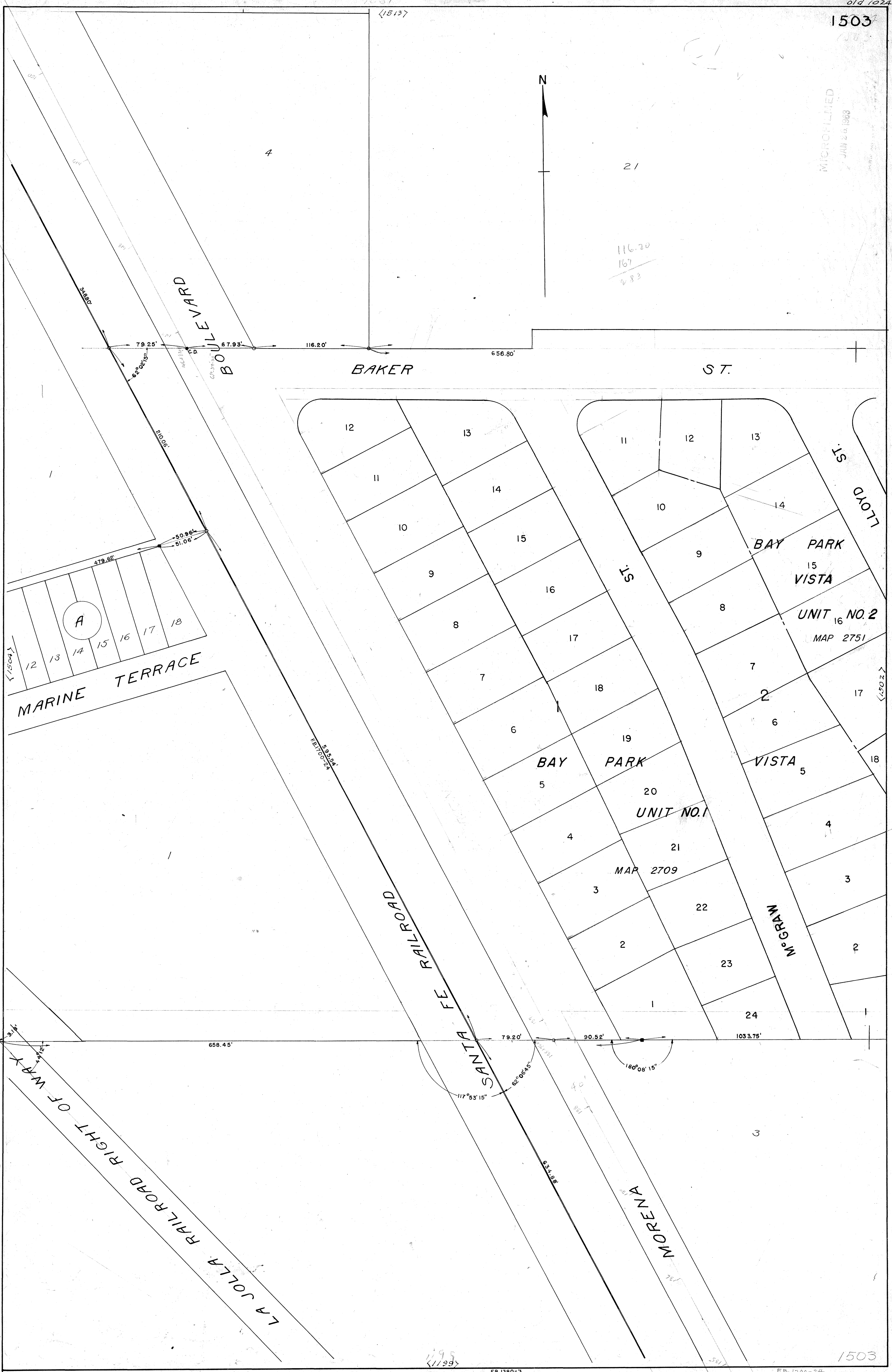
131223 tied point

MICROFILMED
JAN 26 1963



MICROFILMED
JAN 26 1968

116.20
167
282

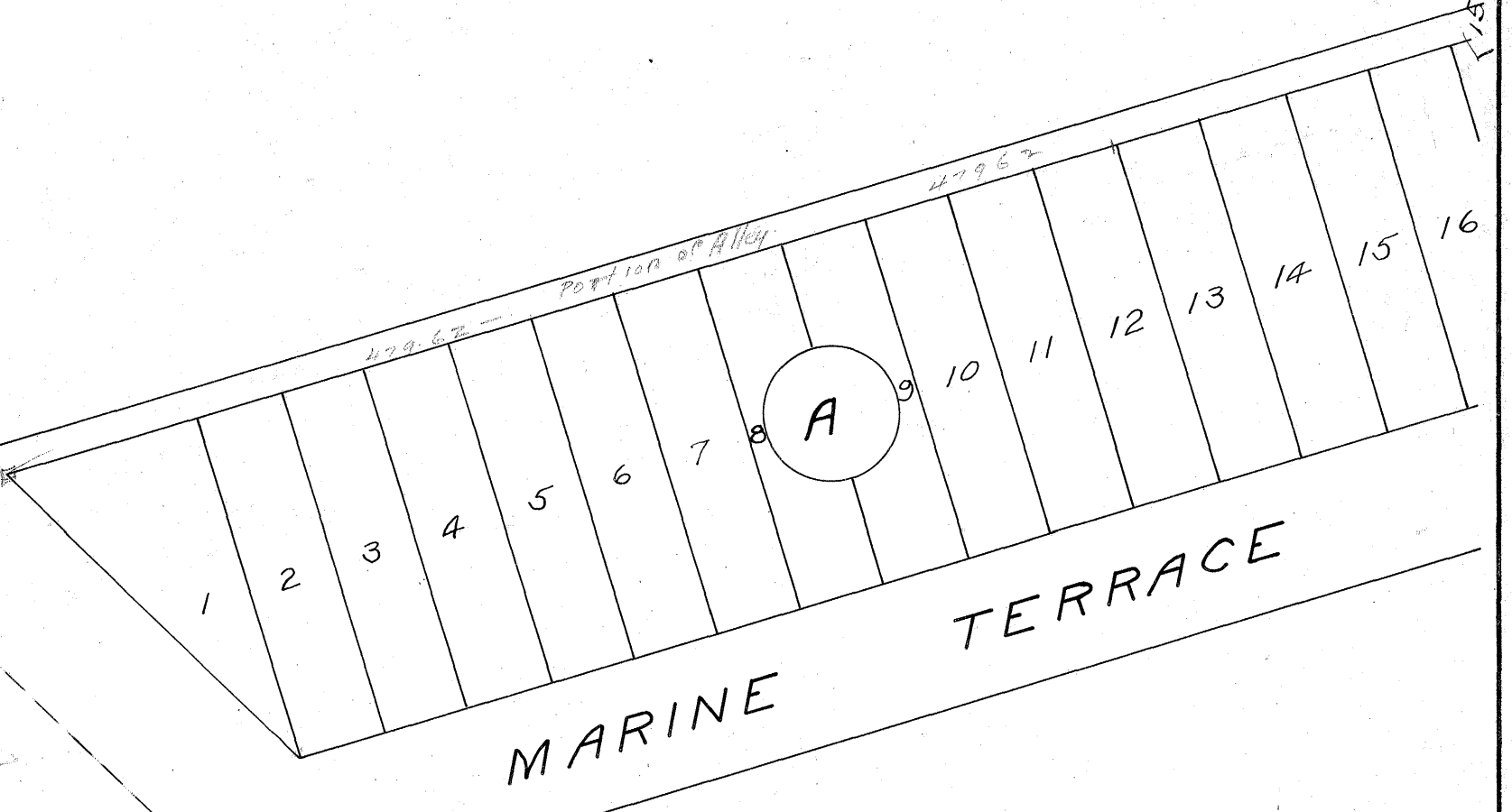
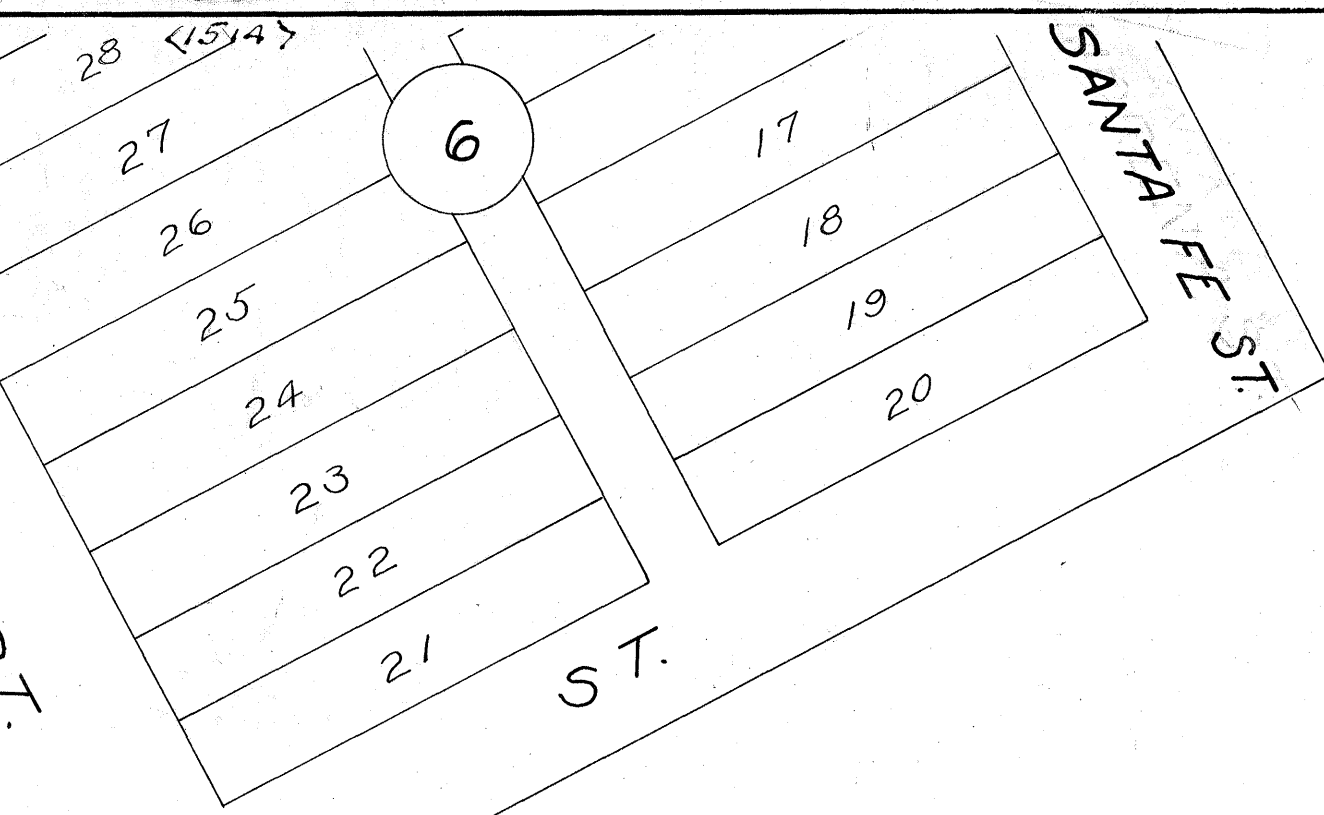
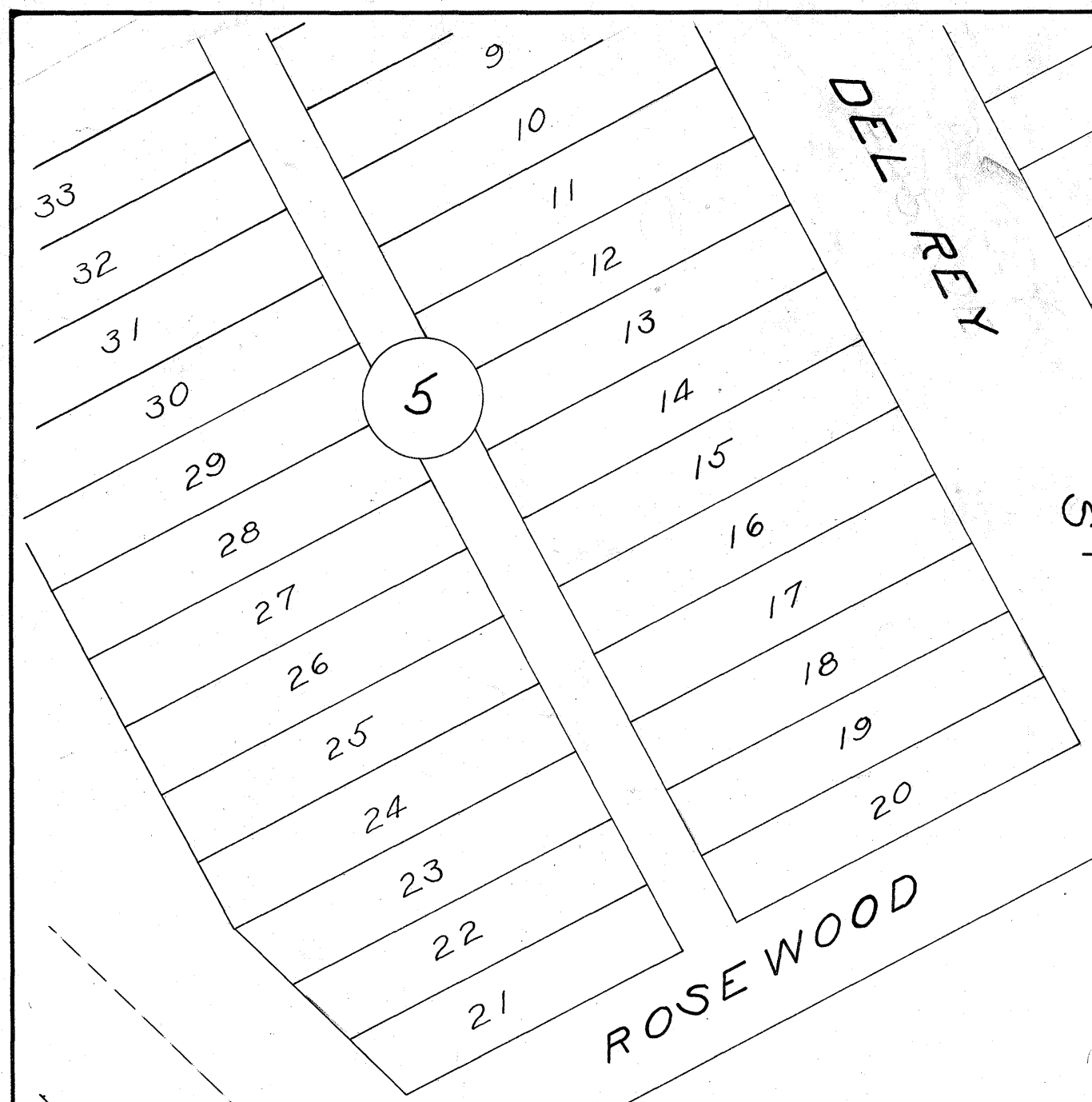
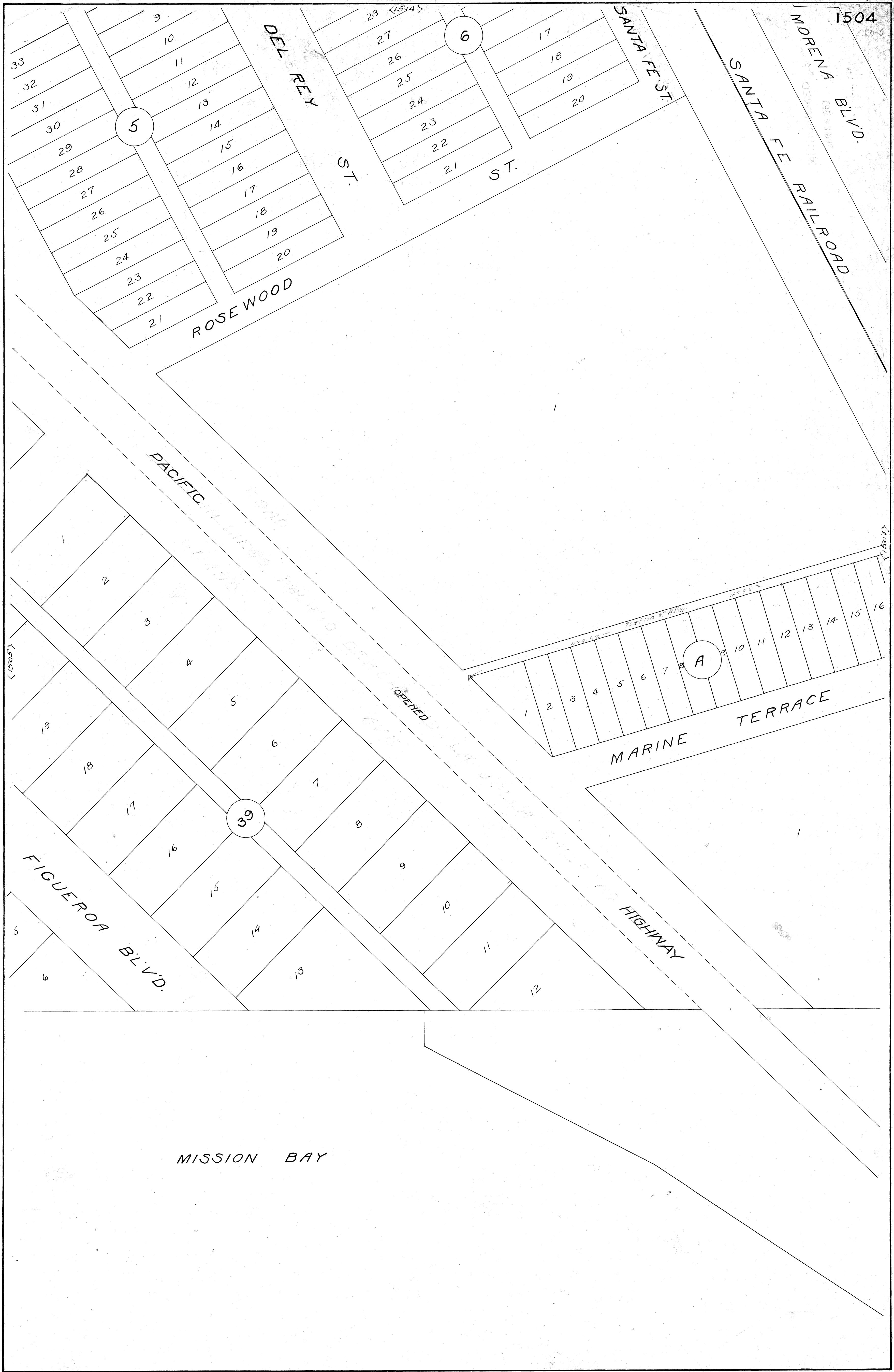


Field Book
1700

1504

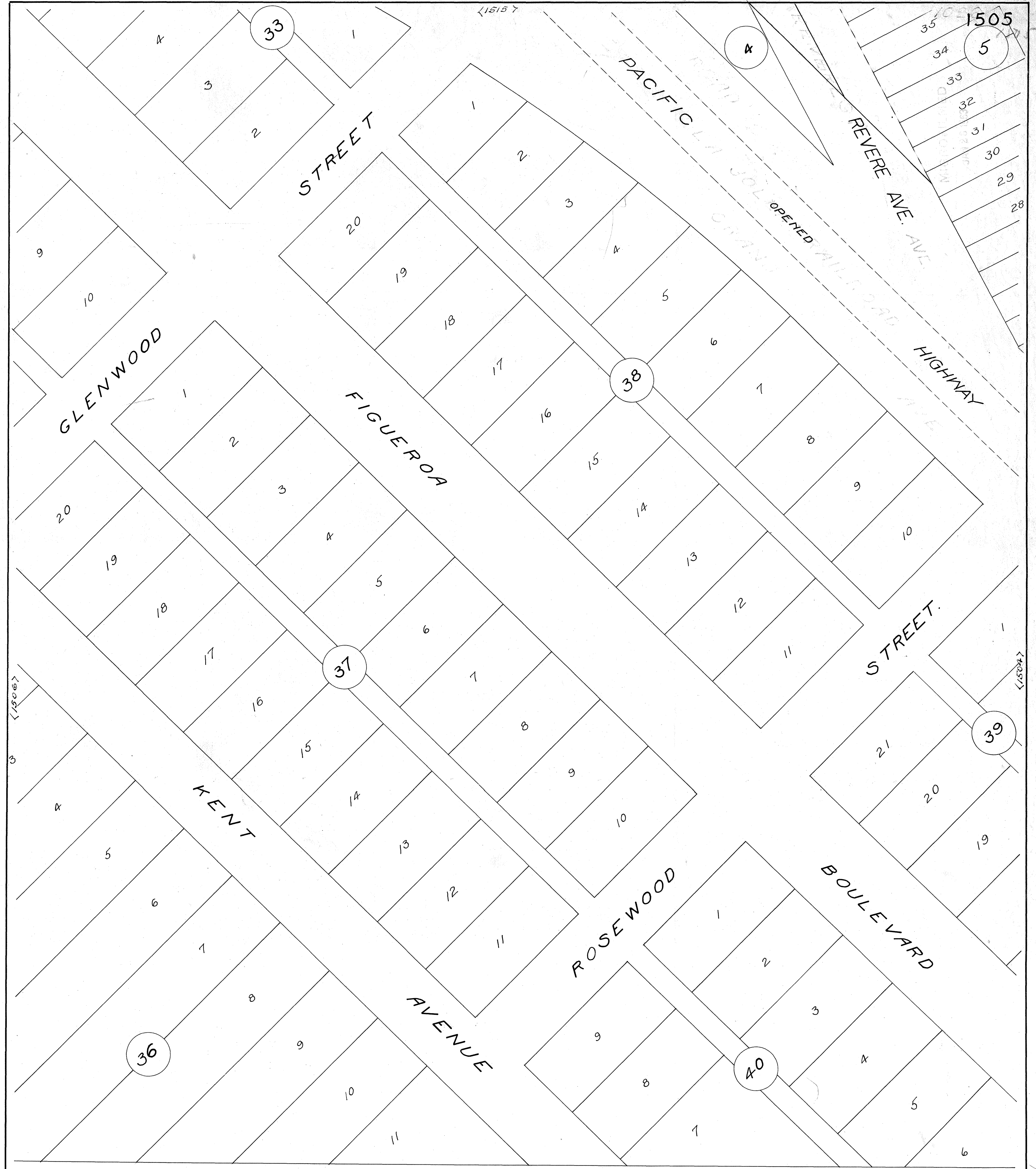
1503

195
1793



Field Book
*1735/35

MISSION BAY




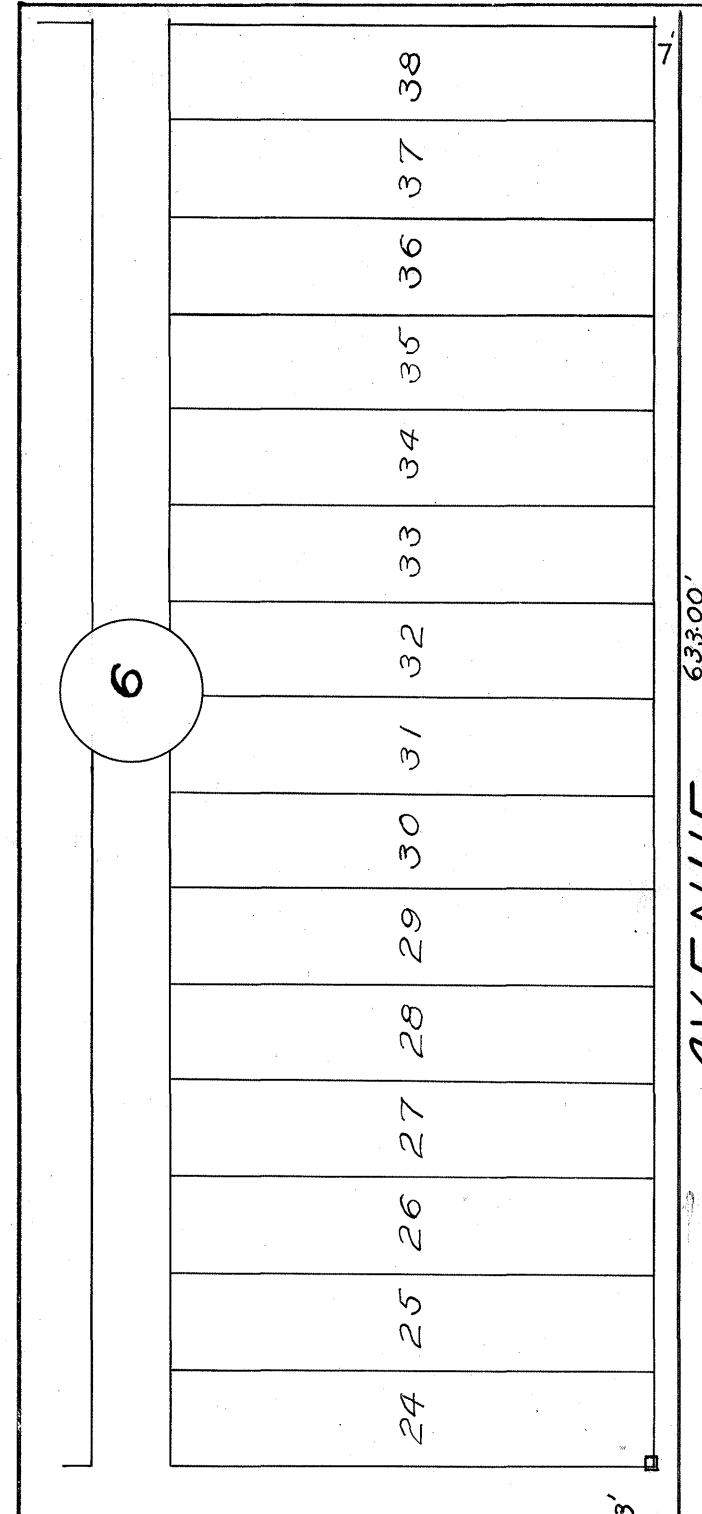
Field Books
#1742/11



1028


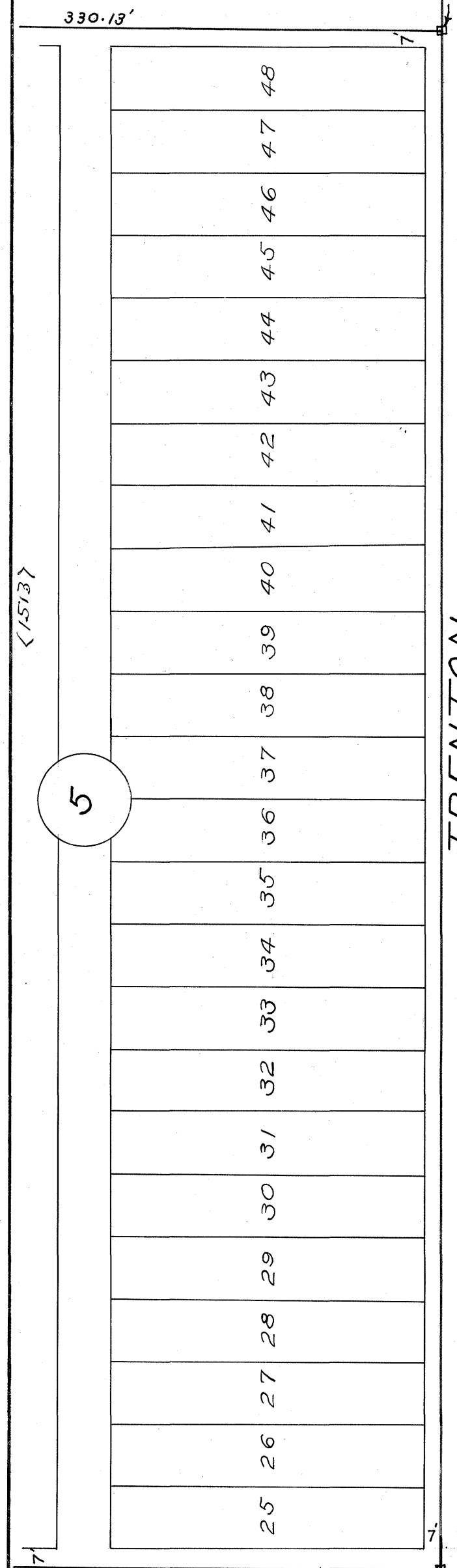
1026

MICROFILMED
JAN 26 1963




BUNKER HILL ST.


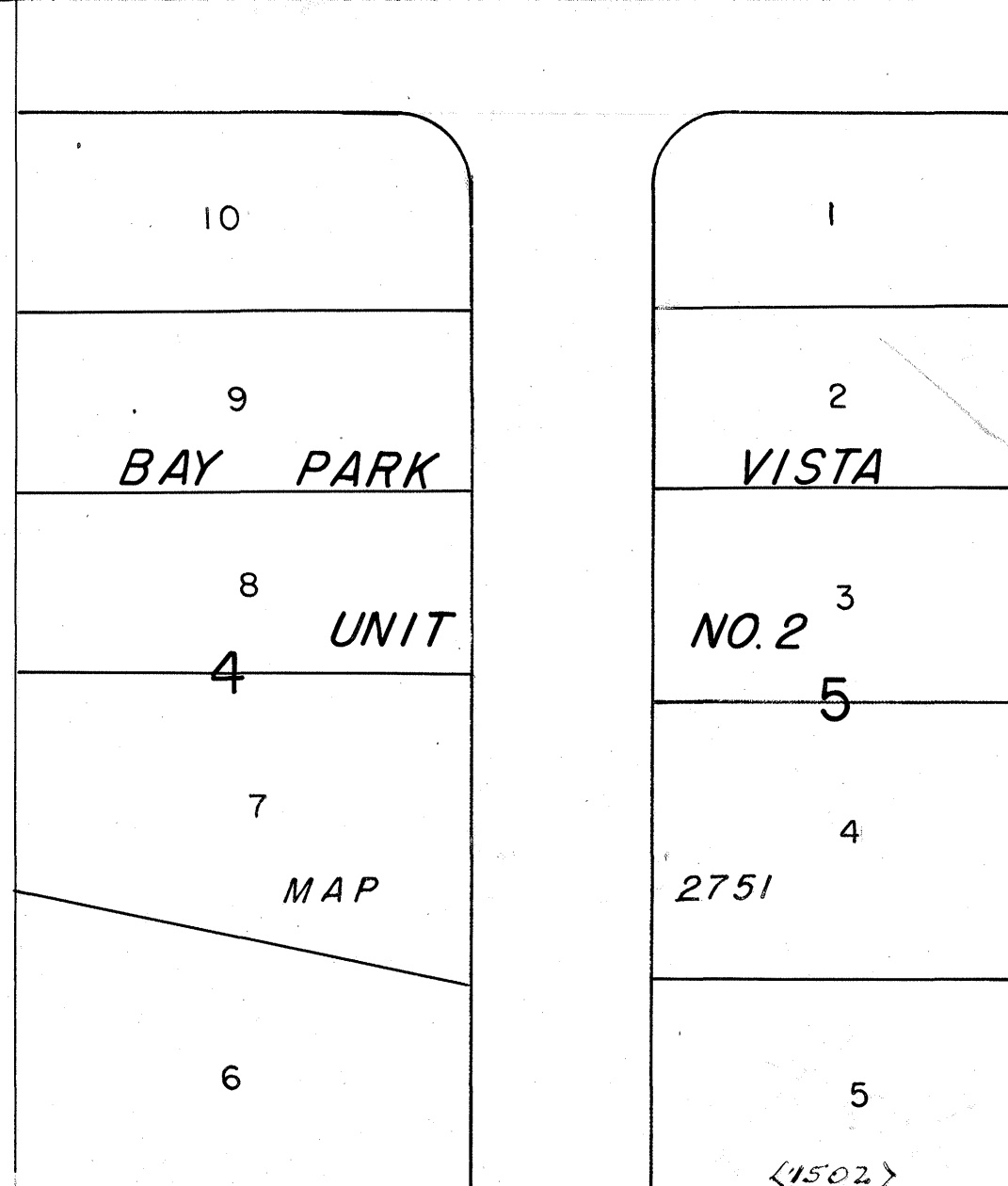

ROAD.



330.31'



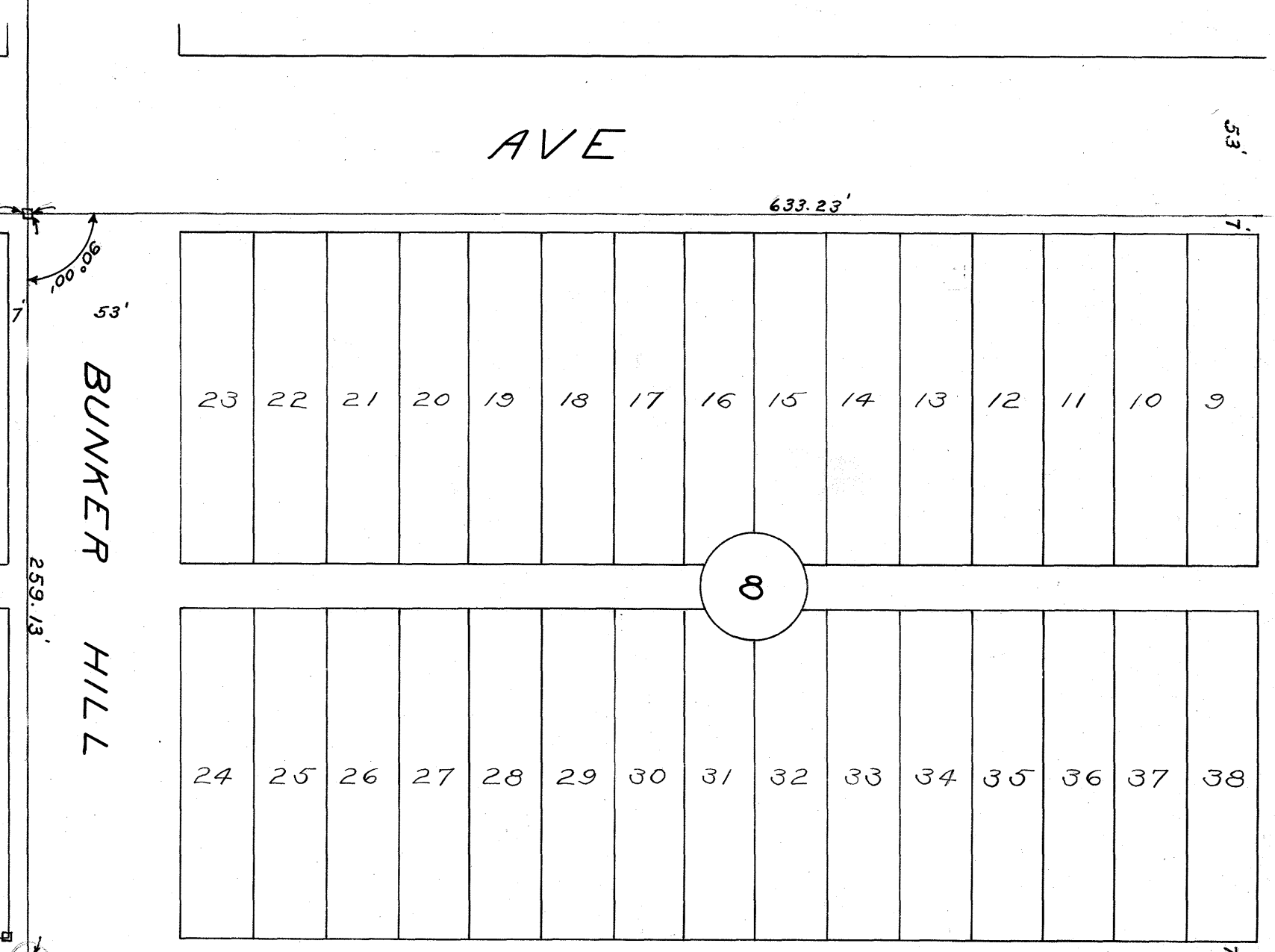
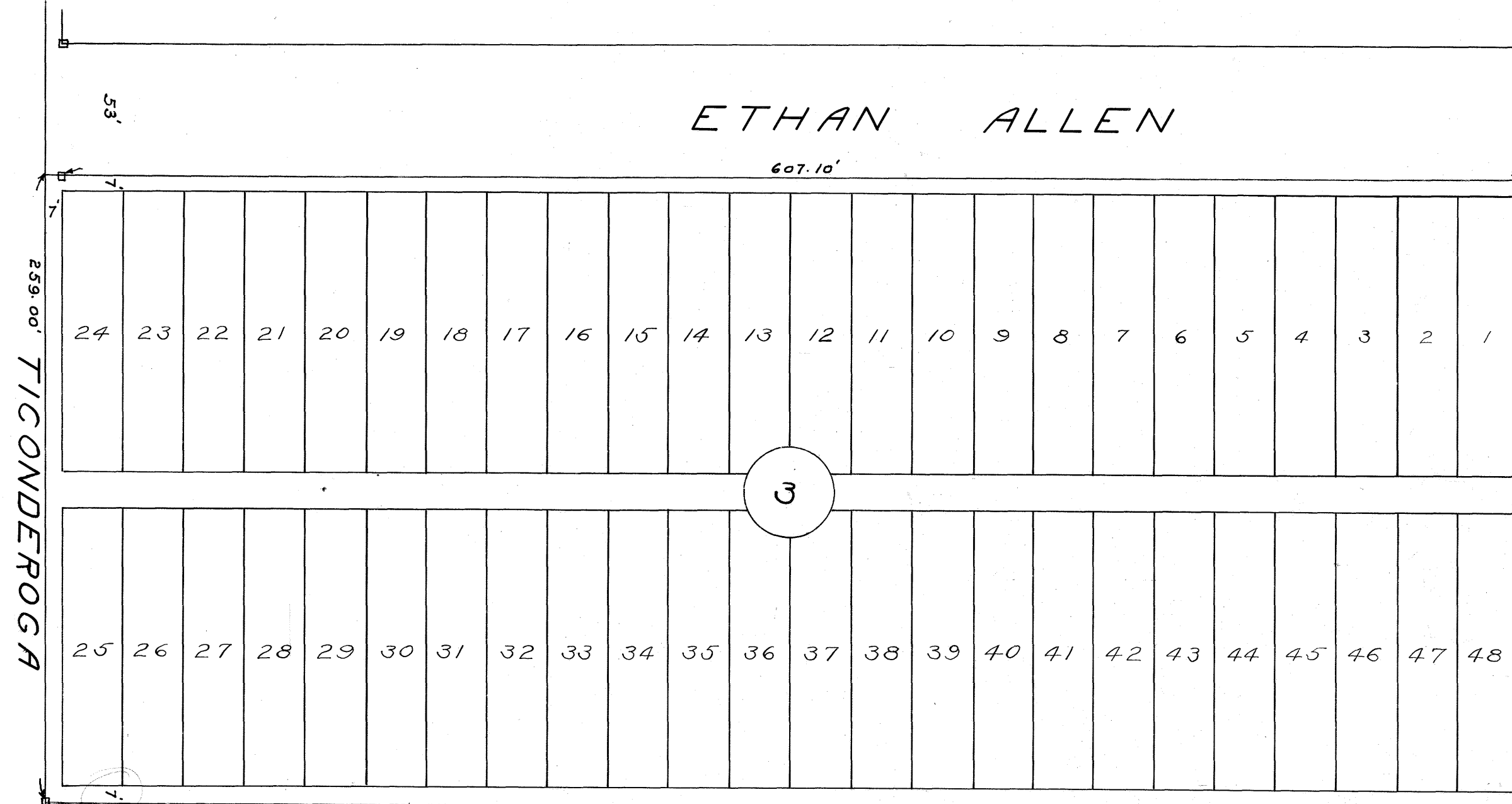
TICONDEROGA STREET



1030
<1514>

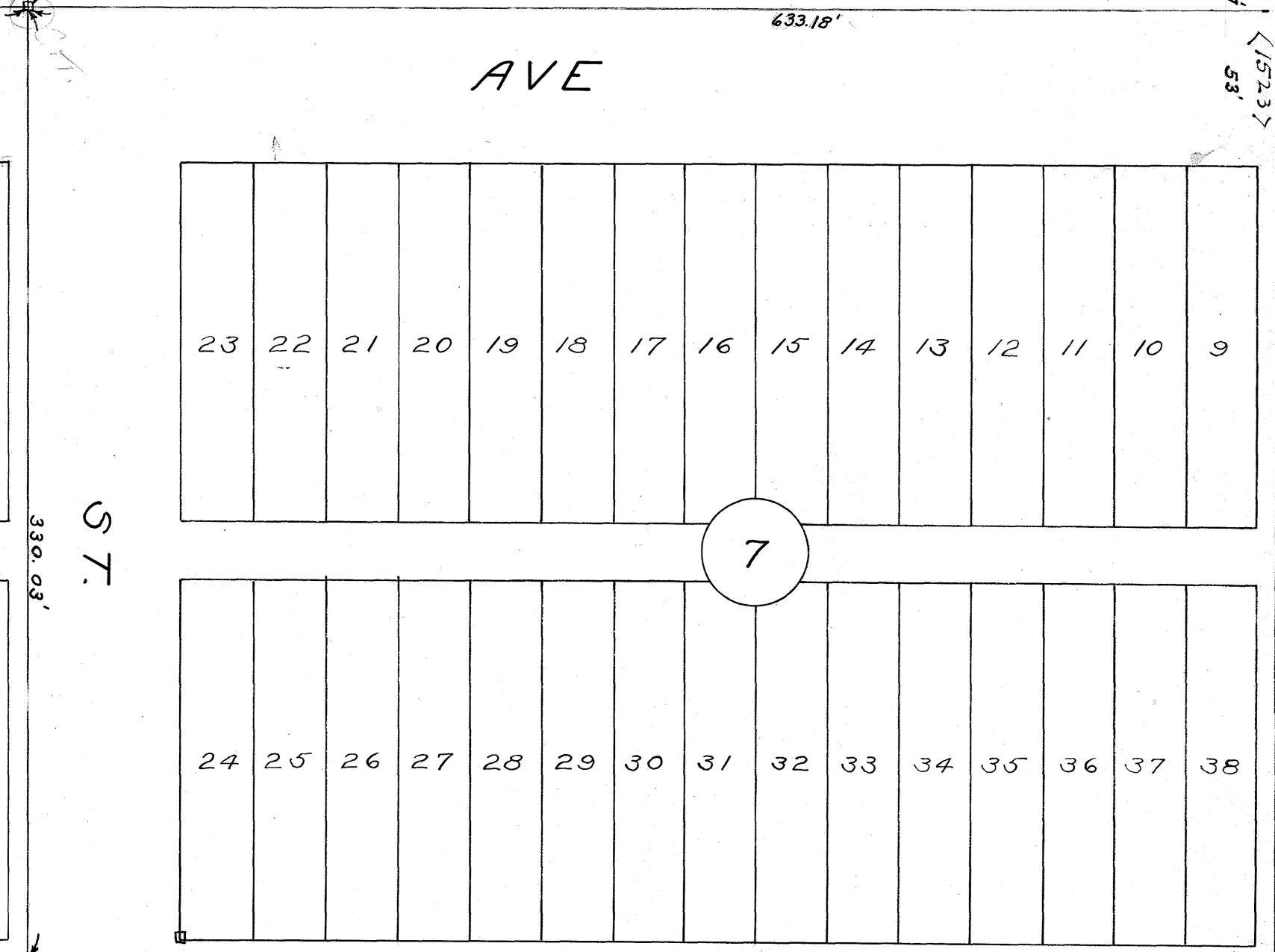
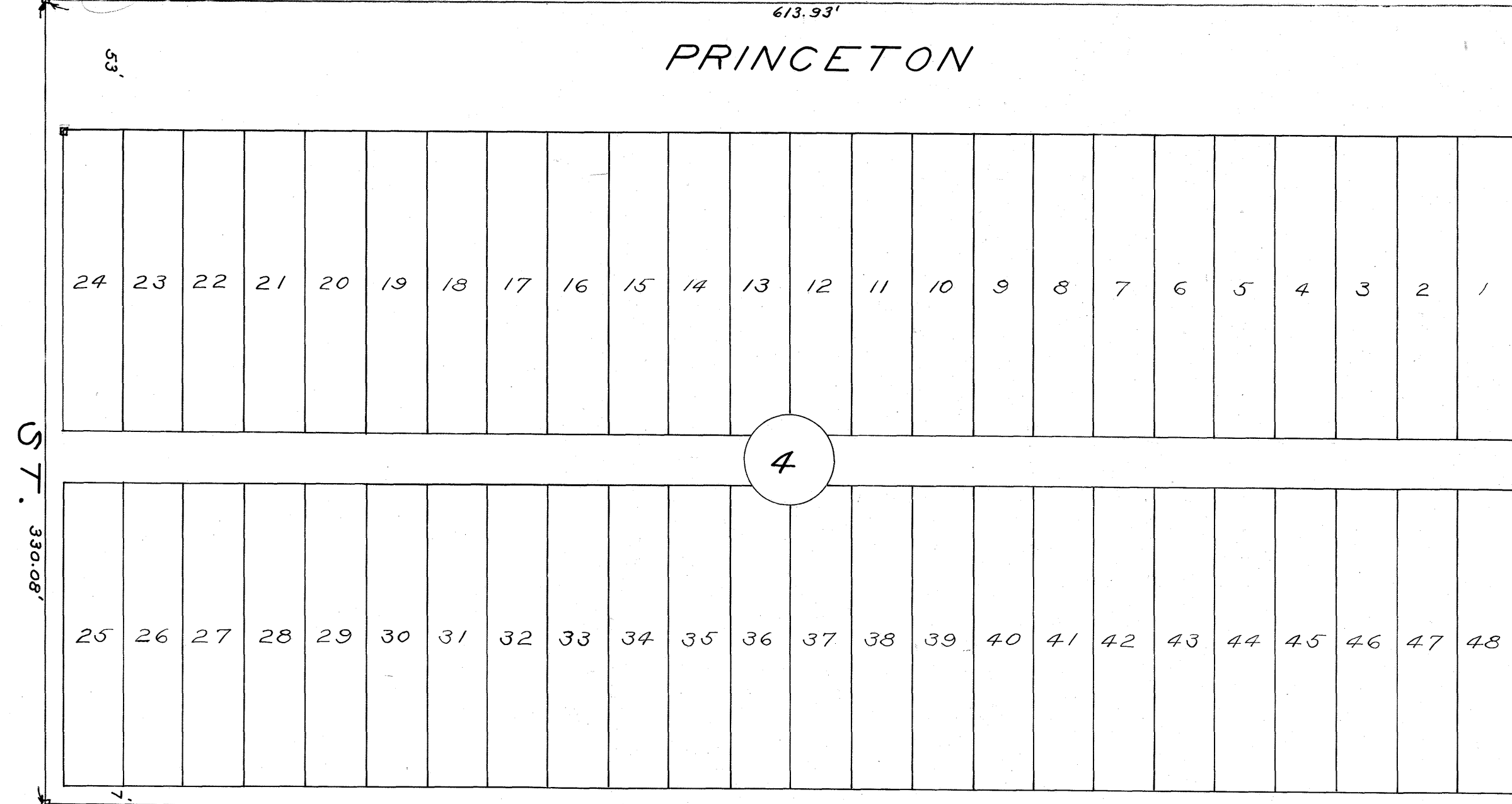
ETHAN ALLEN

AVE



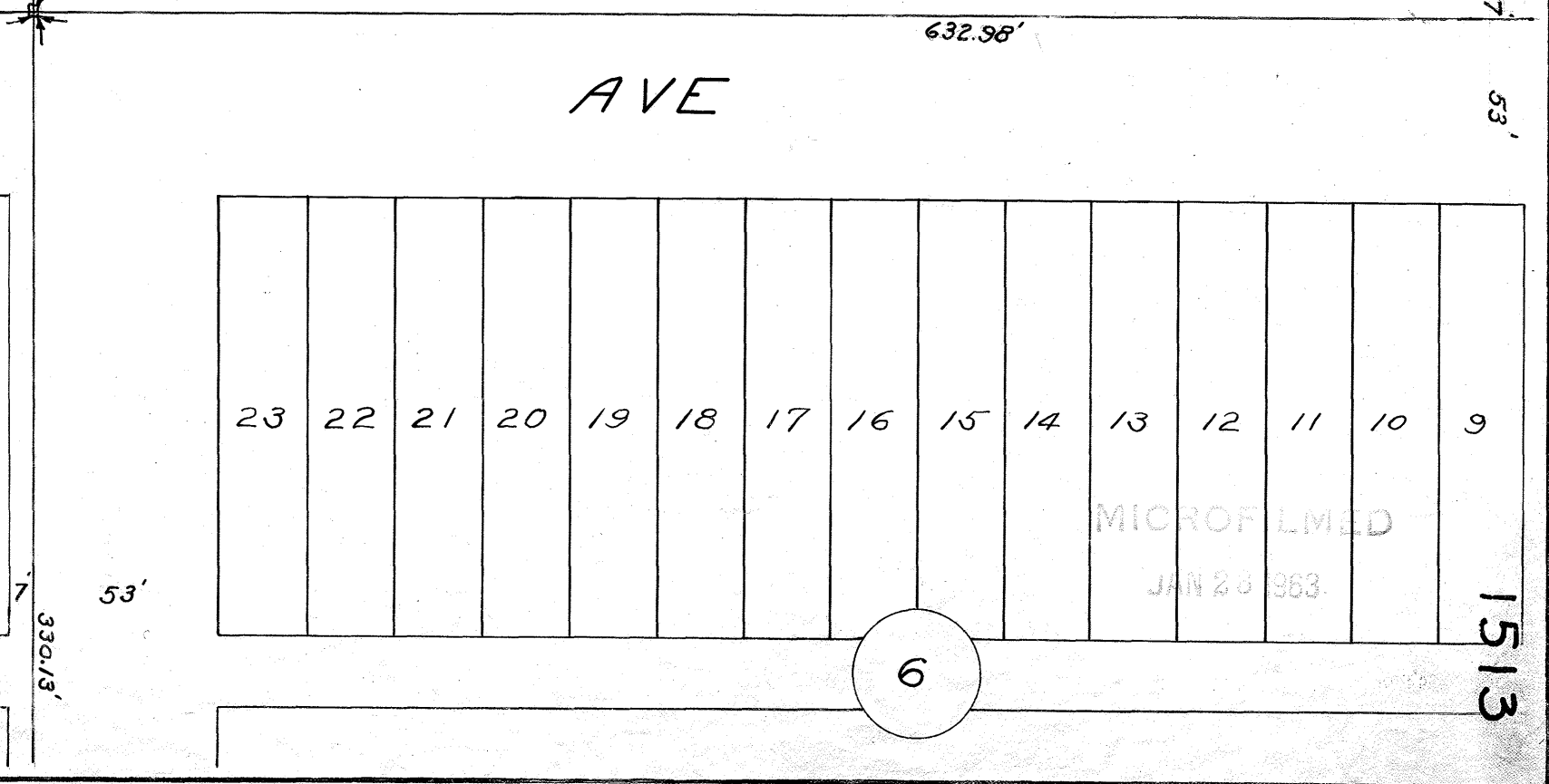
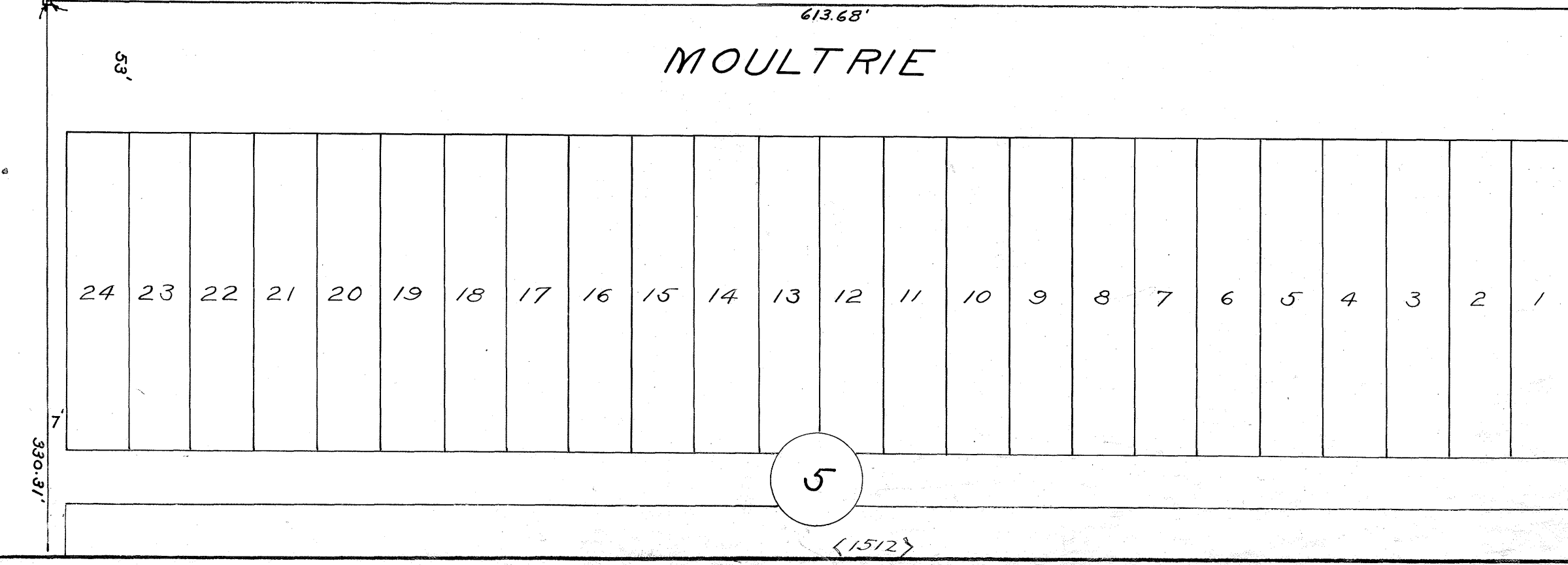
PRINCETON

AVE



MOULTRIE

AVE



Opened by Res. No. 91945
Dec. 1, 1948.

MICROFILMED
JAN 23 1983

1513

0/4 (03)

<1512>

1032

2

3

21



MICROFILMED
JAN 28 1963

1514

(1513)

1001 1000



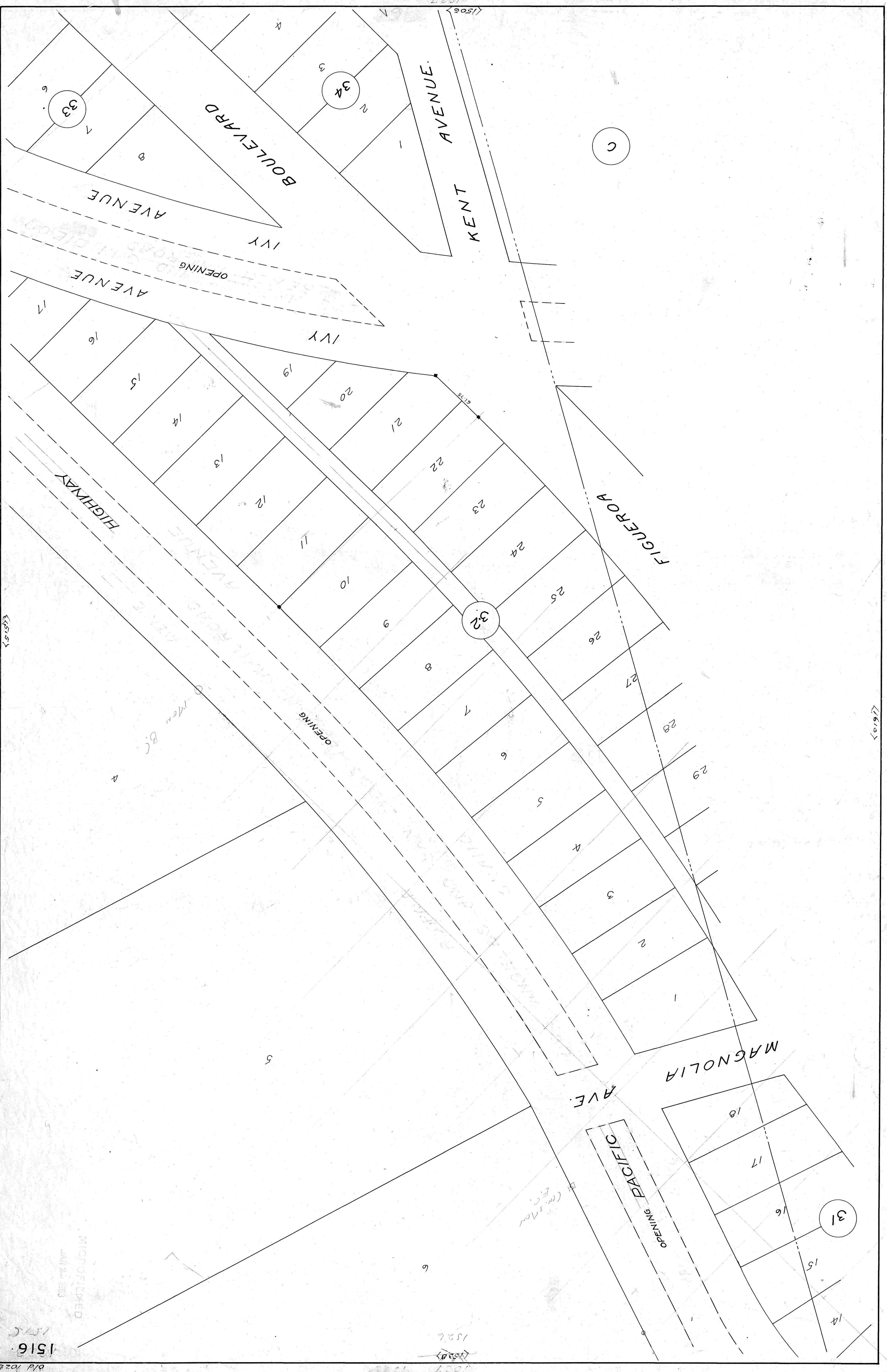
EUREKA LEMON TRACT, MAP 753

SANTA FE RAILROAD
MICROFILMED
JAN 28 1983

1515

1515

1515



C

32

31

33

34

AVENUE

BOULEVARD

KENT AVENUE

FIGUEROA

MAGNOLIA

AVE.

PACIFIC

AVENUE

HIGHWAY

OPENING

OPENING

OPENING

MICROFILMED
JAN 24 1983

1516

0/1/1028

1526

1027

1027

1027

1028

OPENING

OPENING

38
39
40
41
42
43
44
45
46

6

BRANDYWINE ST. 270.04

TRENTON 633.00 AVE.

18

1512

1034

1523

4

6

10

11

1521

15267

1033 1522

MICROFILMED
JAN 20 1983

1035
<1524>

ETHAN ALLEN AVE.

632.22'

9 8 7 6 5 4 3 2 1

BRANDY WINE

245.25'

8

38 39 40 41 42 43 44 45 46

632.78'

PRINCETON AVE

53'

9 8 7 6 5 4 3 2 1

STREET

270.01'

7

38 39 40 41 42 43 44 45 46

632.98'

MOULTRIE AVE.

53'

9 8 7 6 5 4 3 2 1

270.04'

6

5

P.L.
1209

4

<1527>

MICROFILMED
JAN 28 1963


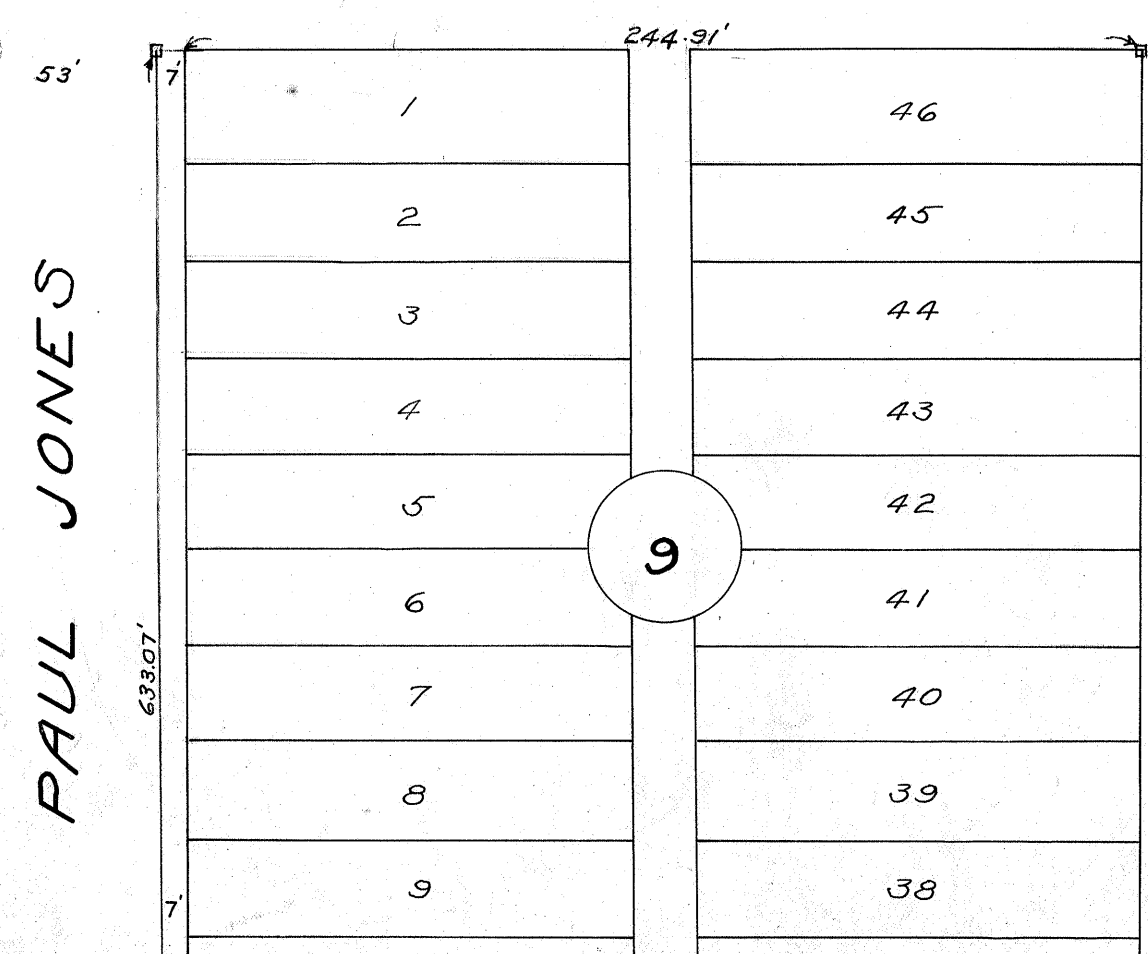
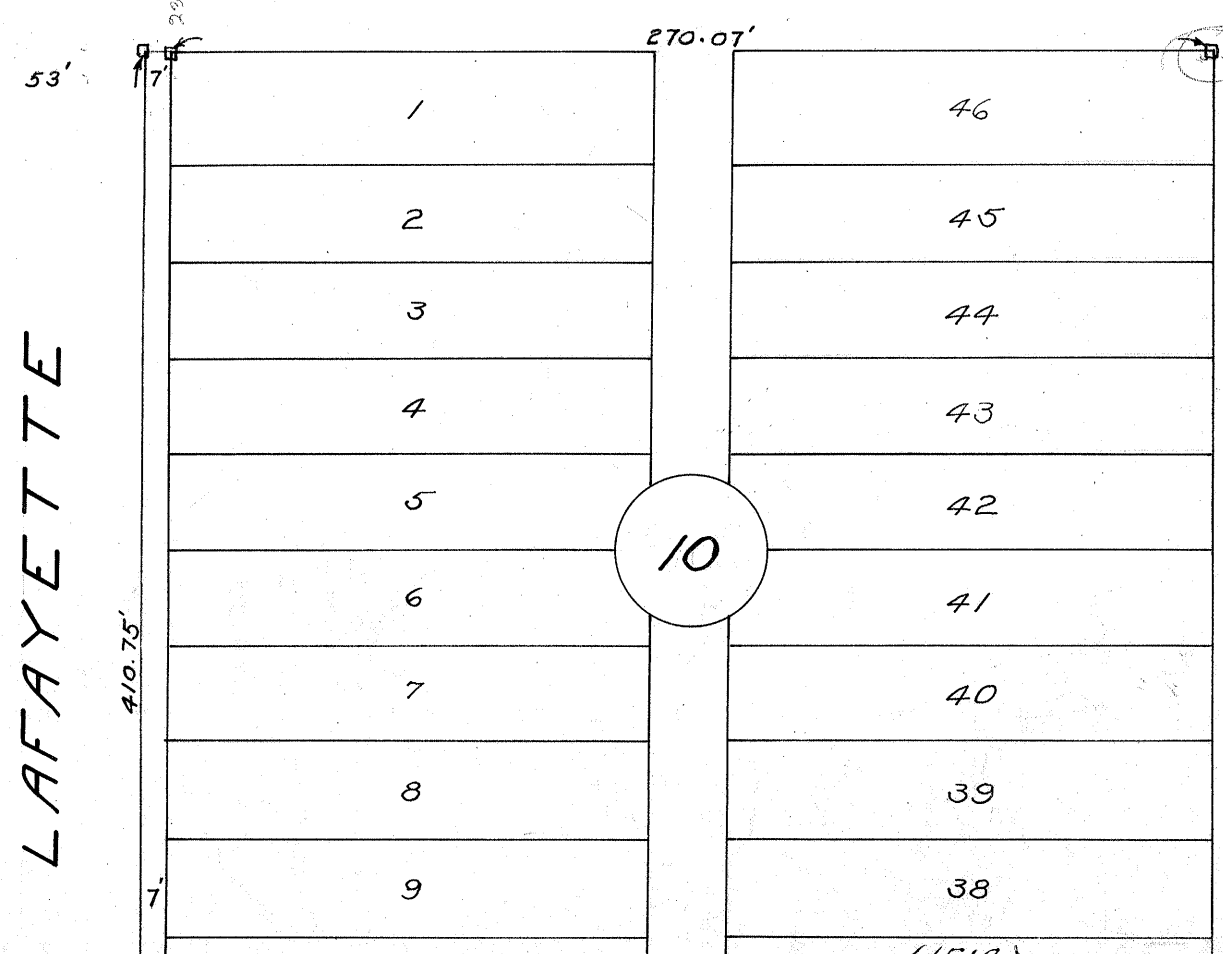
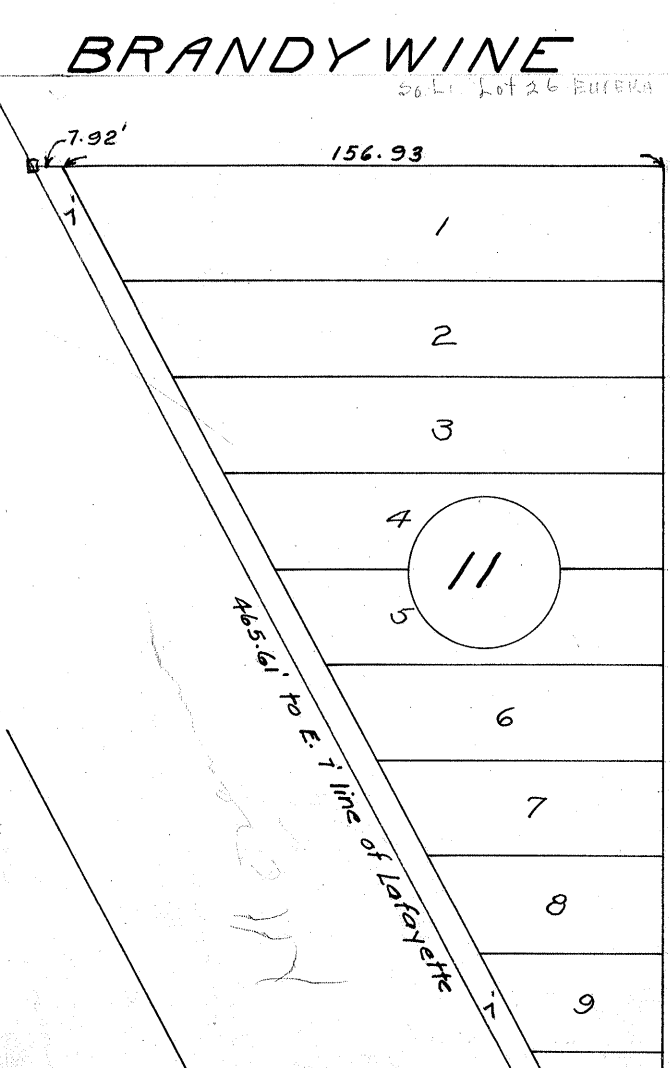

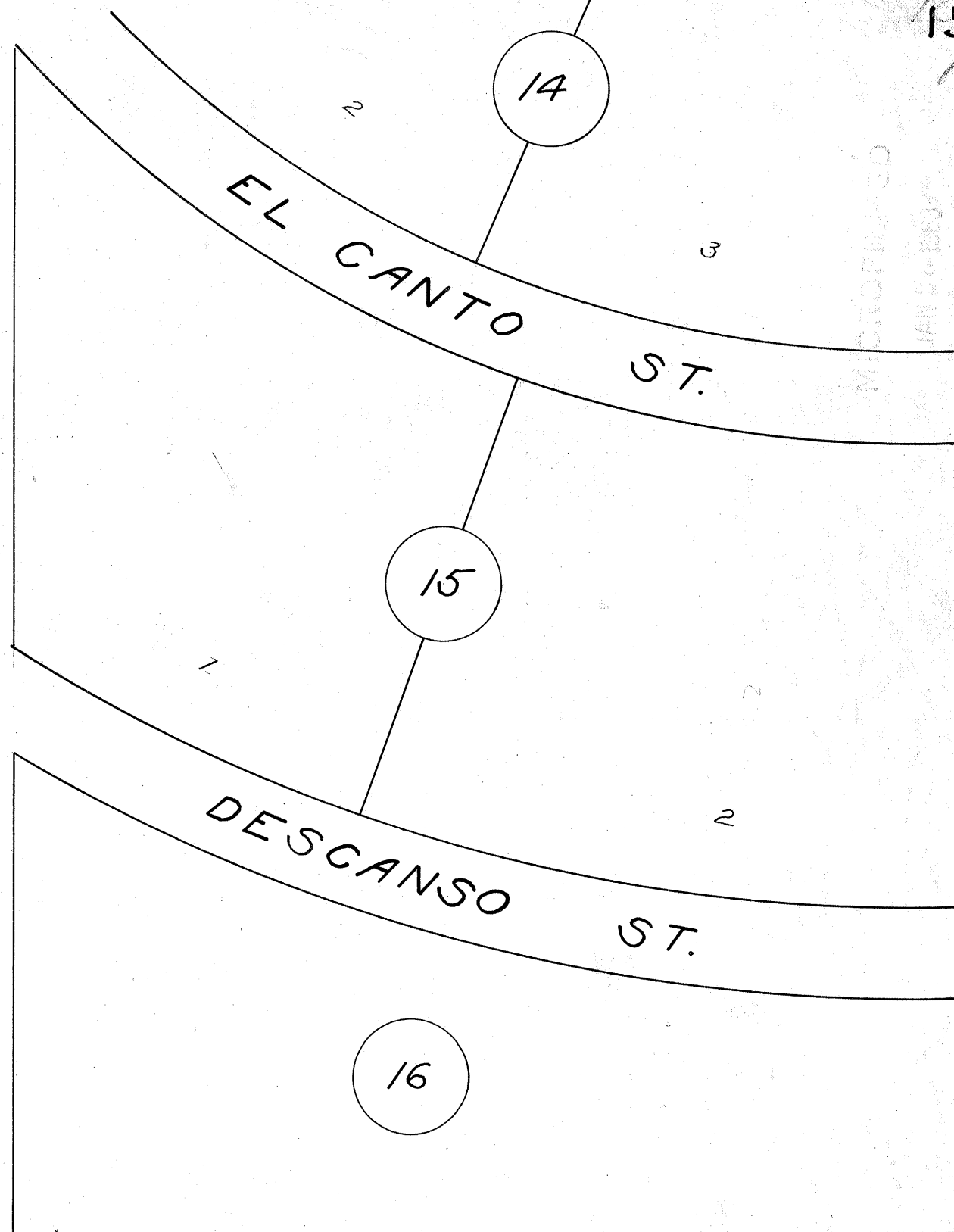
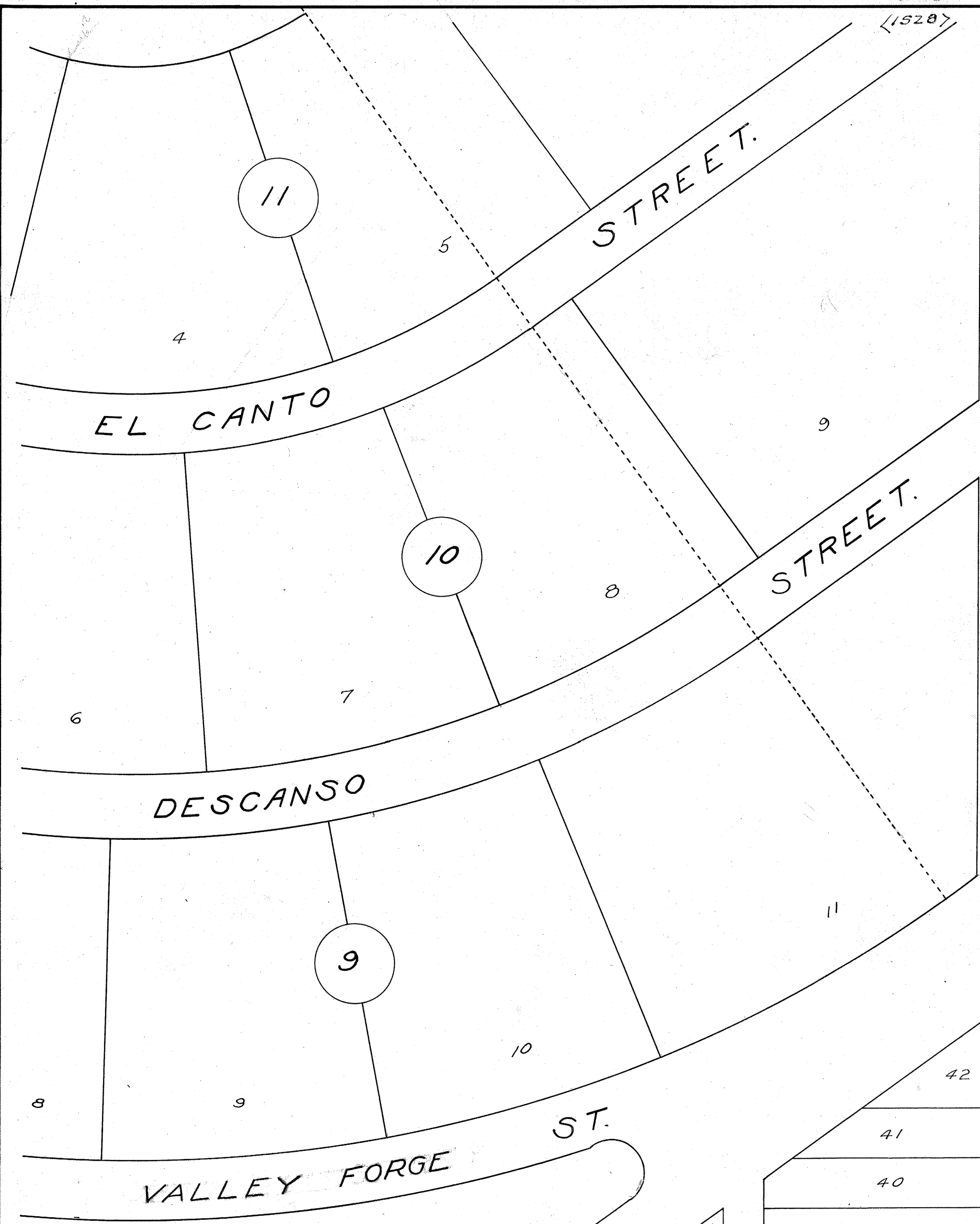
151523
1523

01/10/94

<1522>

1033

The points, P.B. 563-61



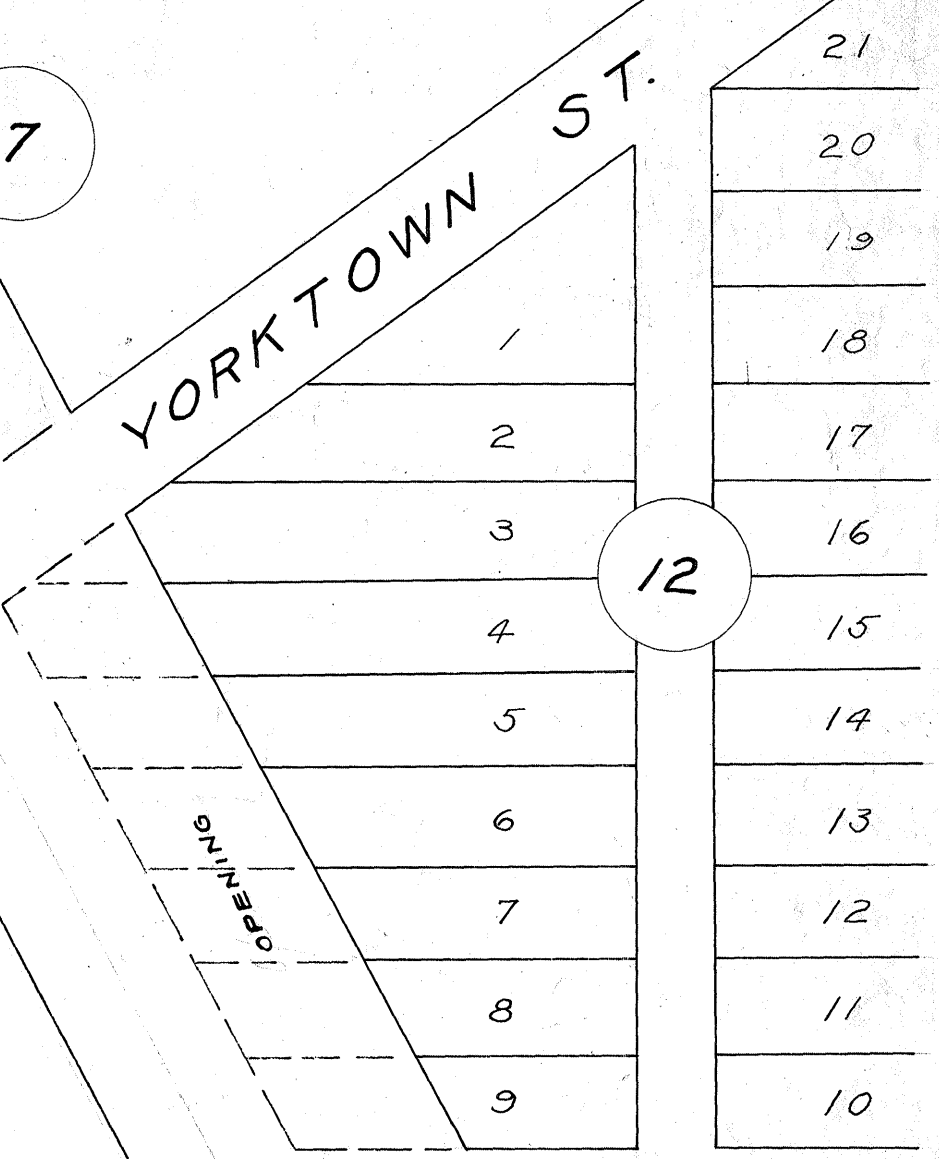
MICROFILMED
JAN 26 1982



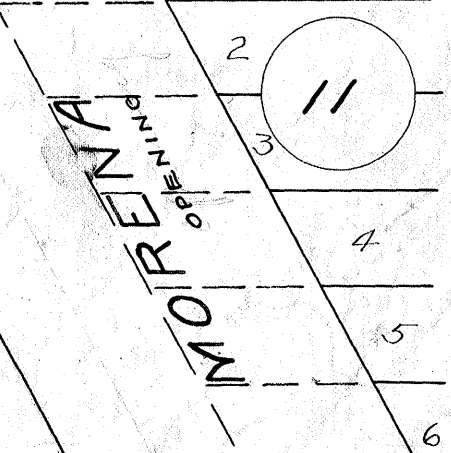
FB1700

Note: See 7284

6.3
2.17
3.4



BRANDYWINE

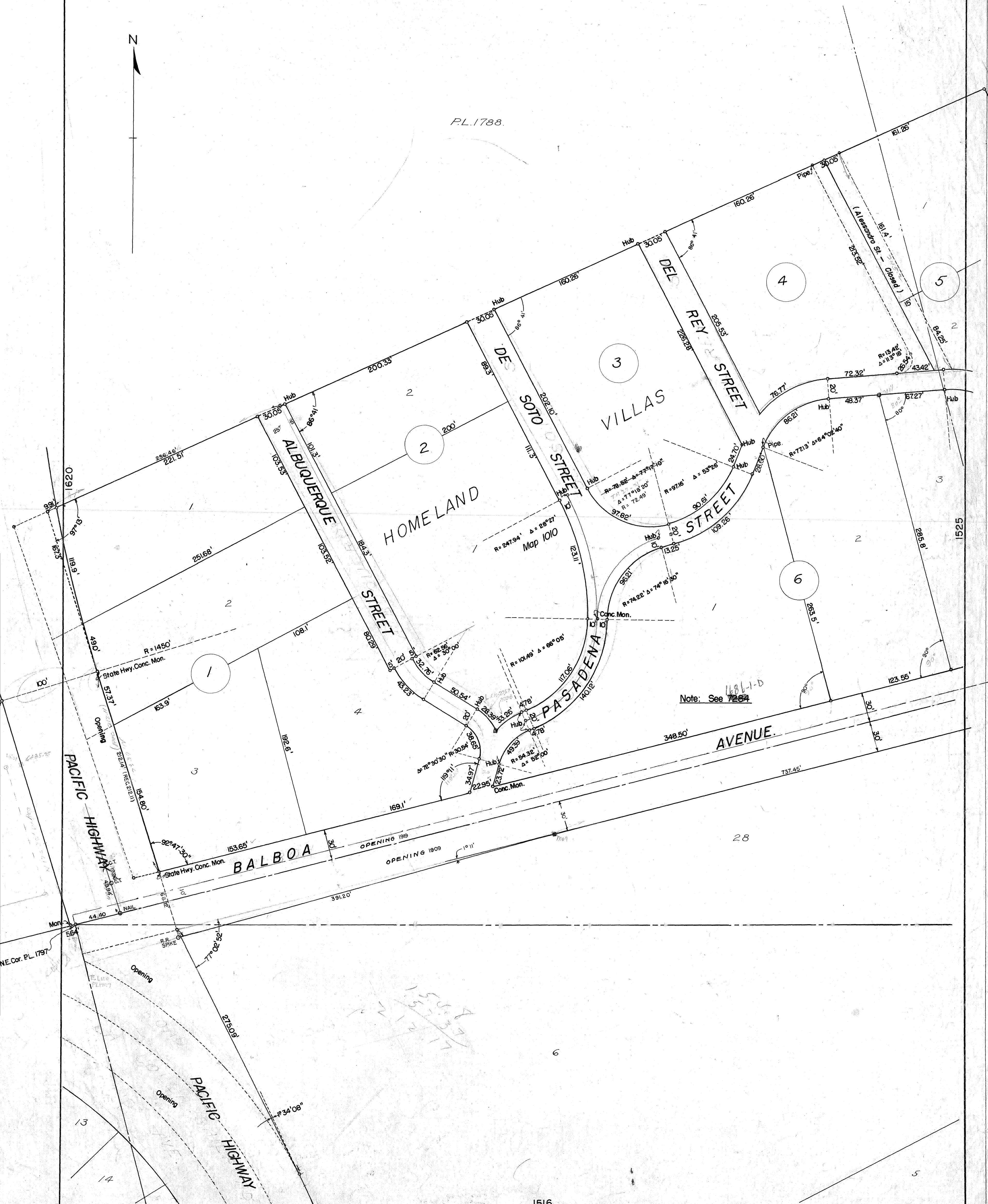


MORENO

MICROFILMED
JAN 8 1963



PL. 1788



Note: See 7284

MICROFILMED

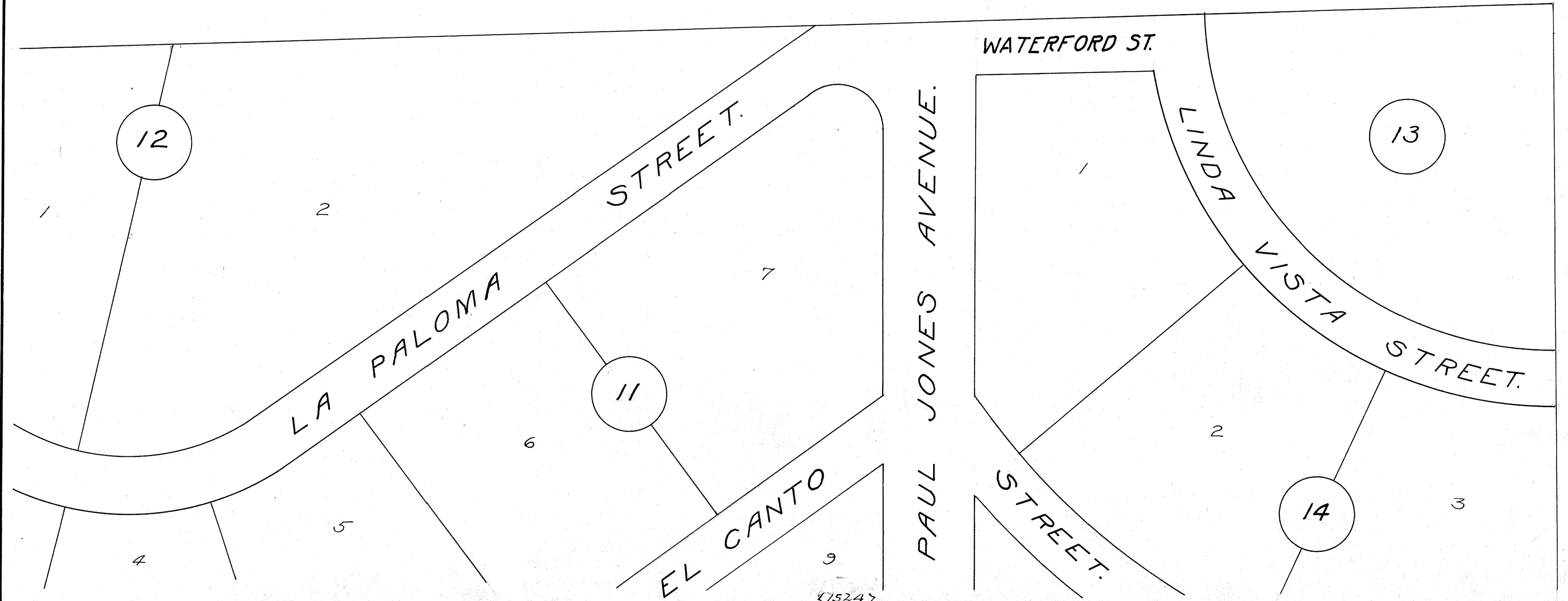
JAN 25 1963

1533

1040

P.L.1209.

1.



1529

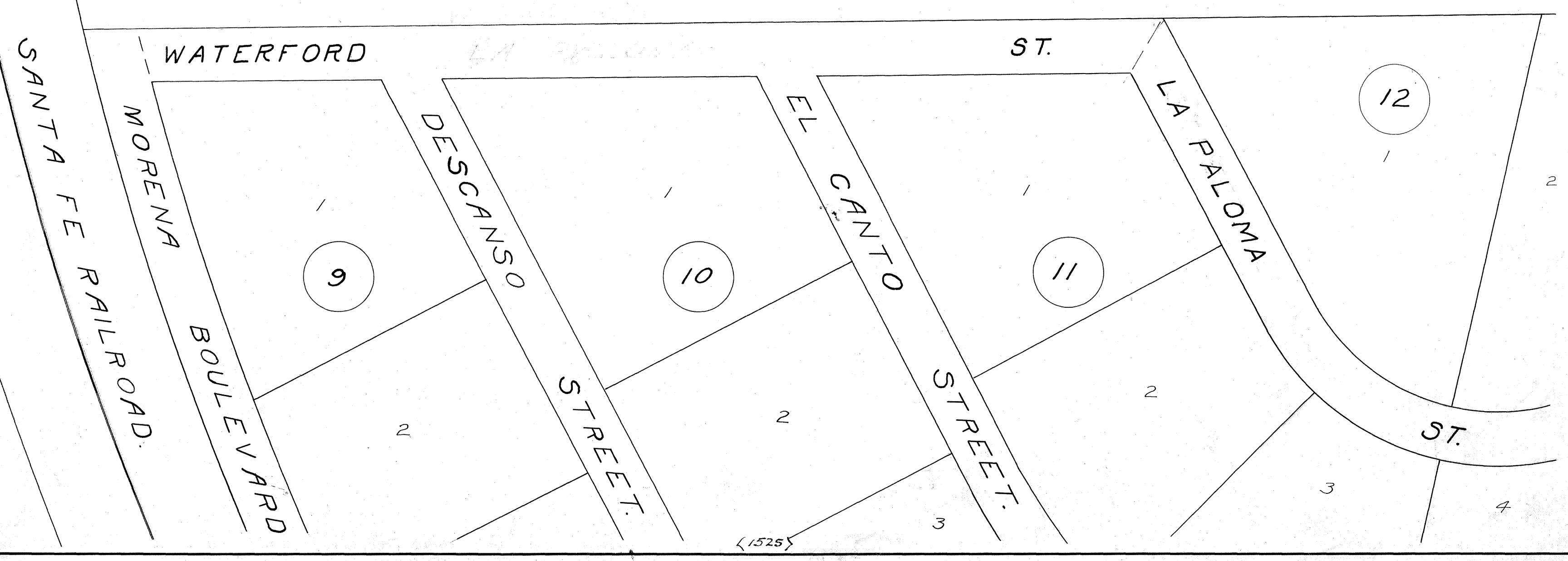
<1529>

old 1038
1529
1535
1535

MICROFILMED
JAN 2 1968

<1535>

P.L. 1209
/



<857>

<8257>

<1525>
1036