

1600

MICROEILMED
JAN 28 1963

ST.

DALTON

{1506}

{1610}

1

2

3

4

4

5

B

6

7

ST.

C

9

8

7

6

5

REED

AVE.

1

1

2

2

D

E

3

3

BOND

4

4

PACIFIC BEACH

DRIVE

{1285}

<1611>

9

10

1

2

3

5

MICROFILMED
JAN 26 1983

B

11

6

10

9

8

7

12

REED

AVE.

A

<1609/1>

13

<1600/1>

1

14

2

D

3

4

PACIFIC BEACH

<1612>

3

4

5

6

7

8

9

MICROFILMED

JAN 26 1963

U.S. GOVERNMENT PRINTING OFFICE

18

11

17

12

A

<1603>

16

13

<1601>

15

14

174110

14.7

<1604>

PENDLETON

ST.

PACIFIC BEACH DRIVE 305.51 W.O. 20005-3 Taken from Amenity Map 1958. DRIVE	40	1	40	1	40	1	40	1
	39	2	39	2	39	2	39	2
	38	3	38	3	38	3	38	3
	37	4	37	4	37	4	37	4
	36	5	36	5	36	5	36	5
	35	6	35	6	35	6	35	6
	34	7	34	7	34	7	34	7
	33	8	33	8	33	8	33	8
	32	9	32	9	32	9	32	9
	31	10	31	10	31	10	31	10
	30	11	30	11	30	11	30	11
	29	12	29	12	29	12	29	12

Lot 75

OLIVER AVE.
305.41

REED AVE.
305.20

THOMAS AVE.
305

311

278

277

244

<1298>

P.L. 1798

15

16

17

18

2

3

MICROFILMED

JAN 28 1988

1603

<1602>

A

Updated: Sept. 1973
Roberts
Young
Crawley



12897

W.O. 20008-3 Letter from City Manager's Office Aug. 1976

Lot 74

Lot 75

16147

245

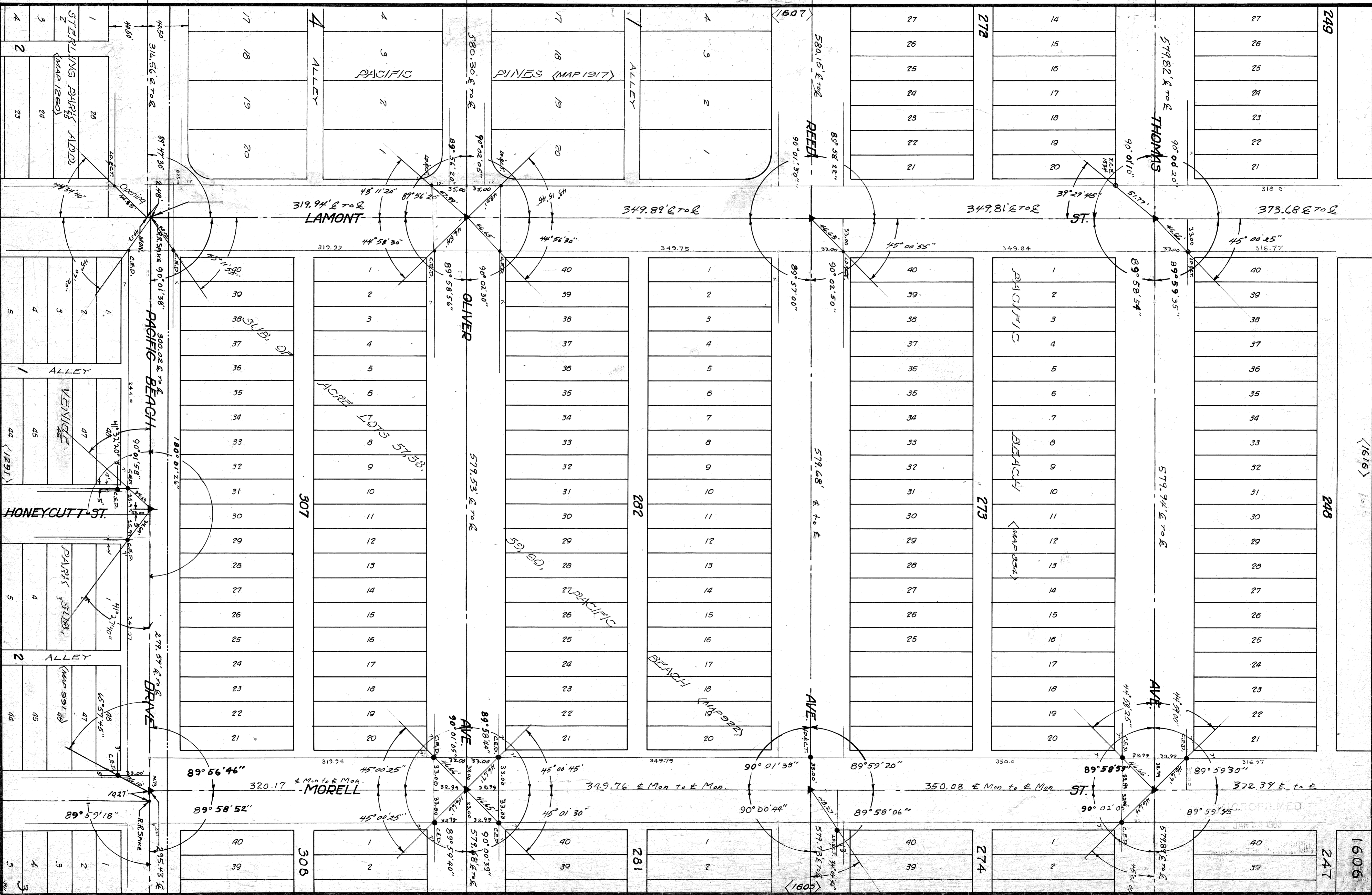
1604

01/12/84

MICROFILMED
JAN 28 1984

1083
<1603>

Updated 9/14/13
Roberts
Rosen
Young
Craig



(1616)

01/1/2025

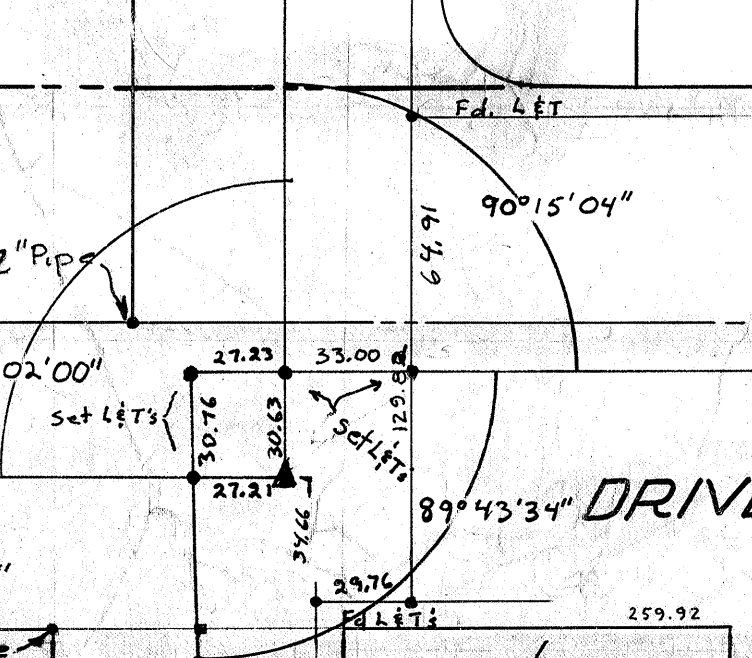
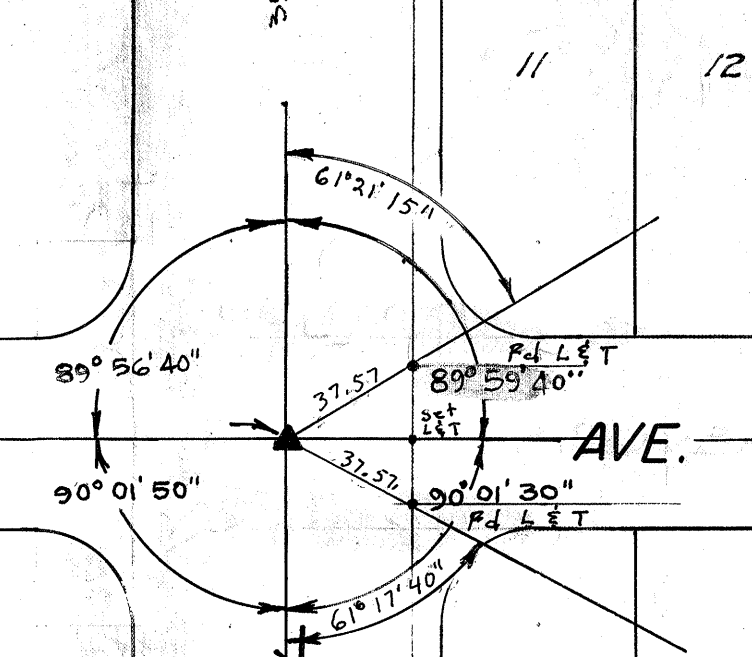
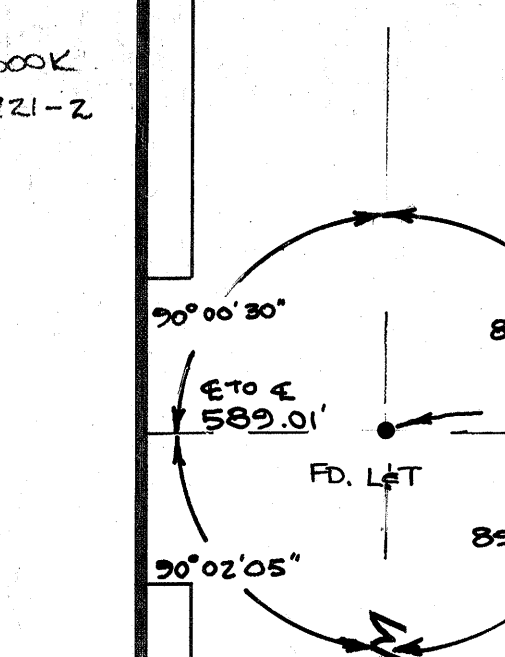
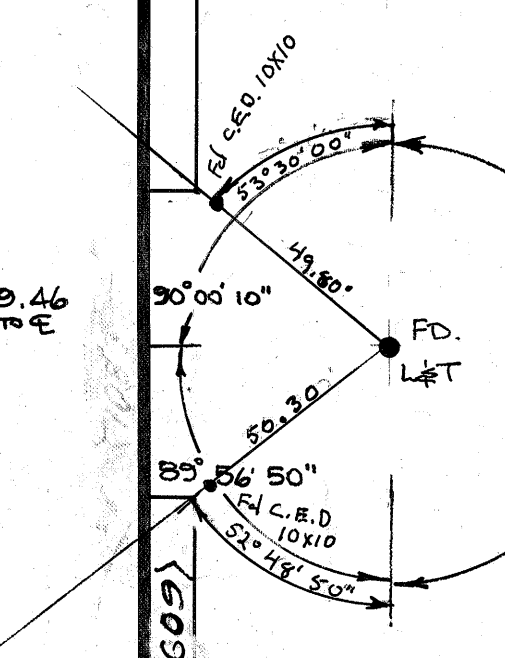
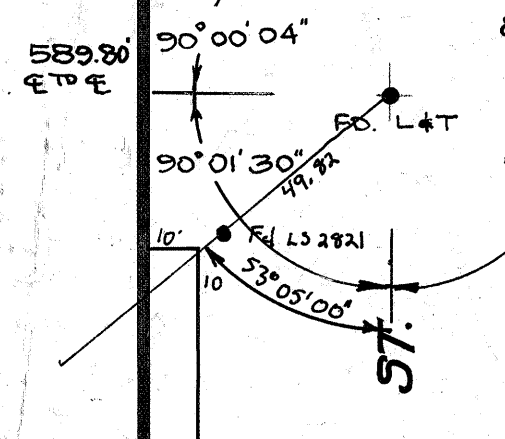
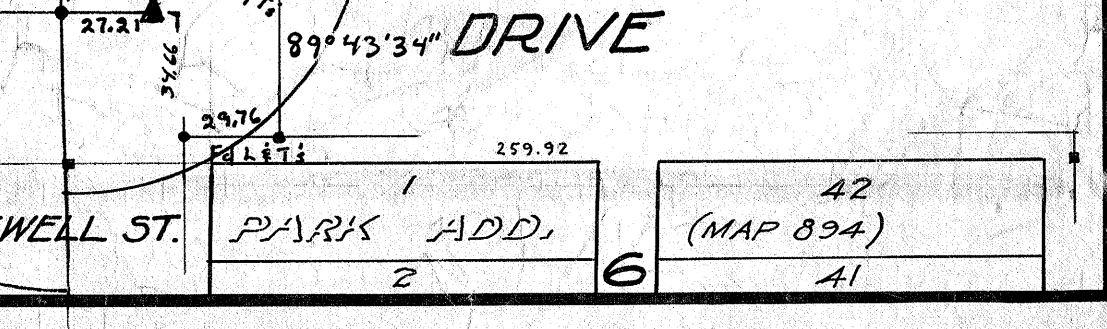

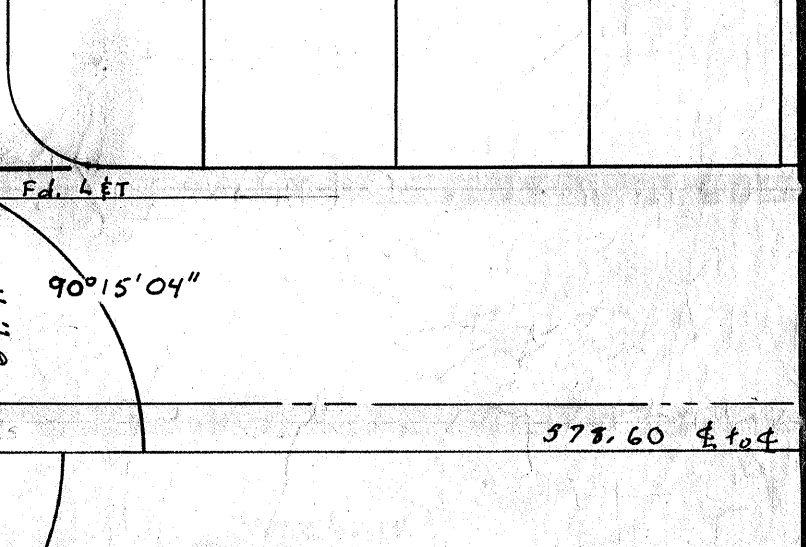
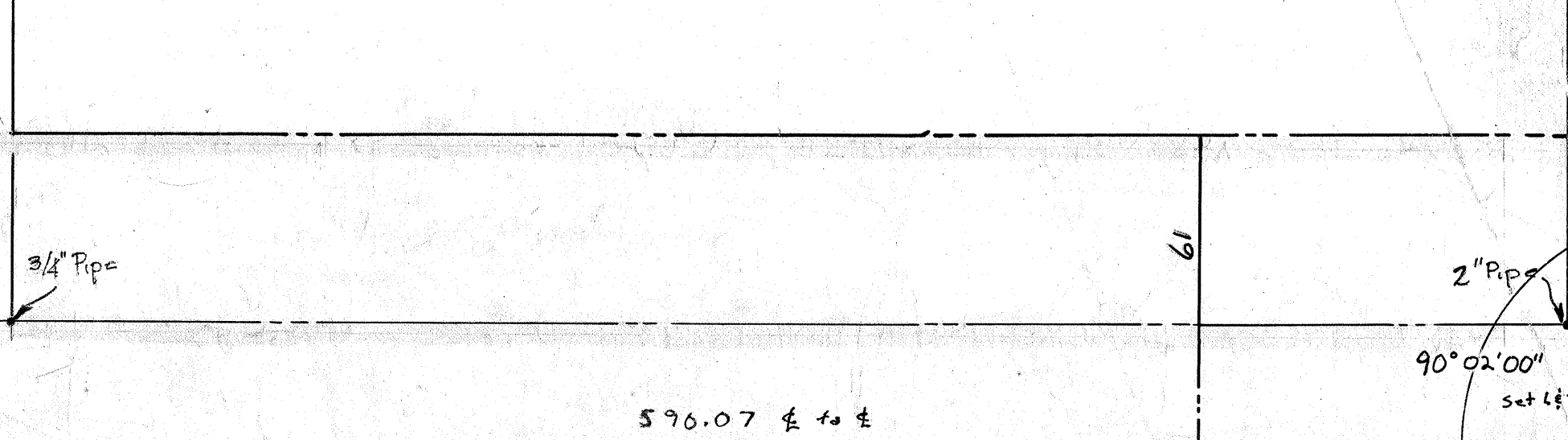
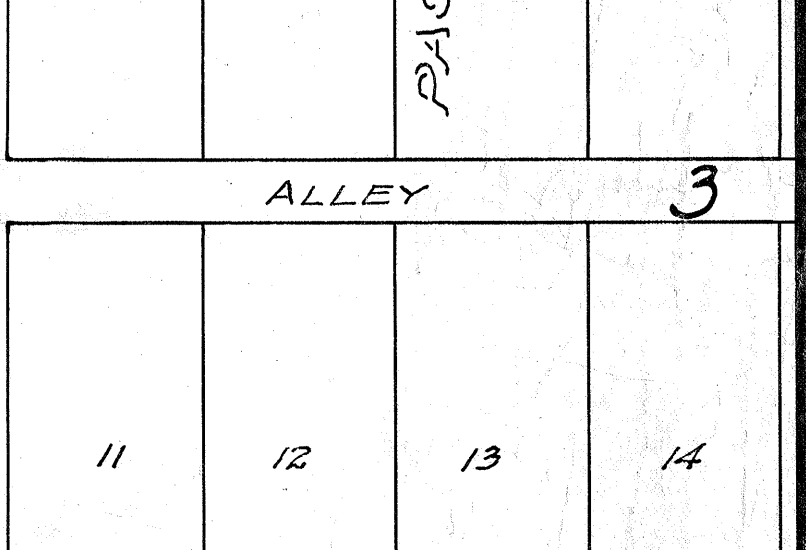
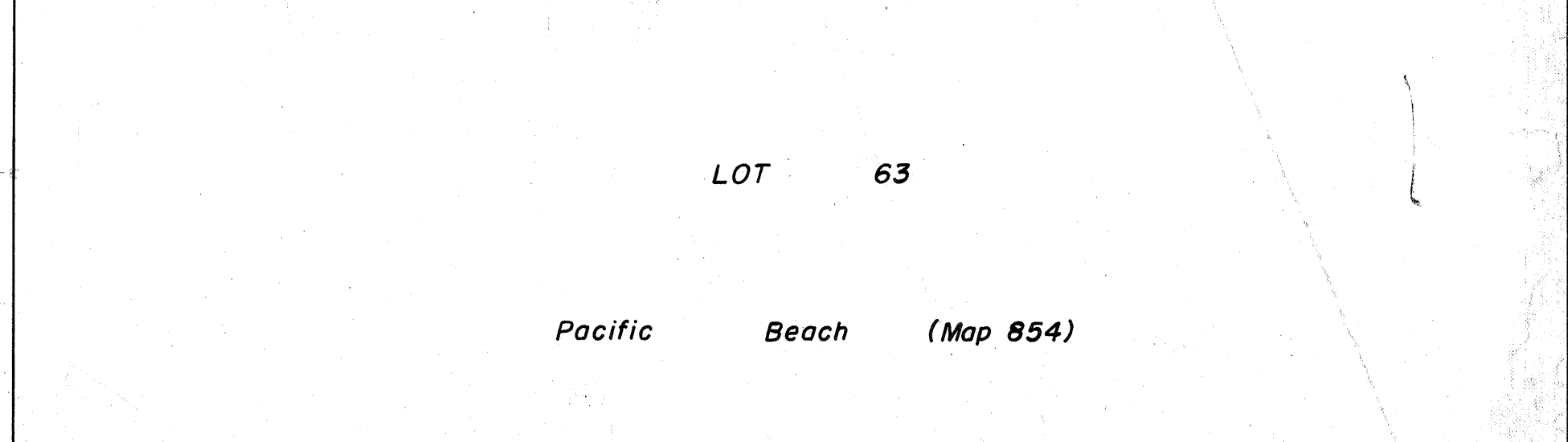
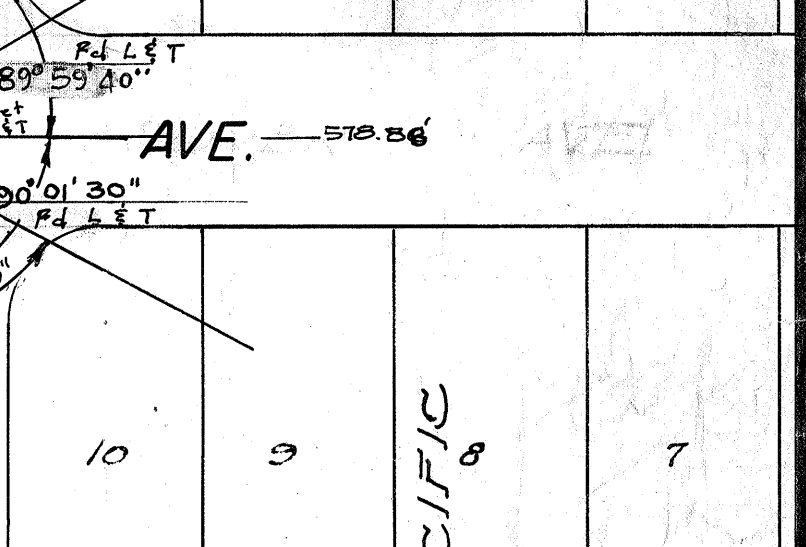
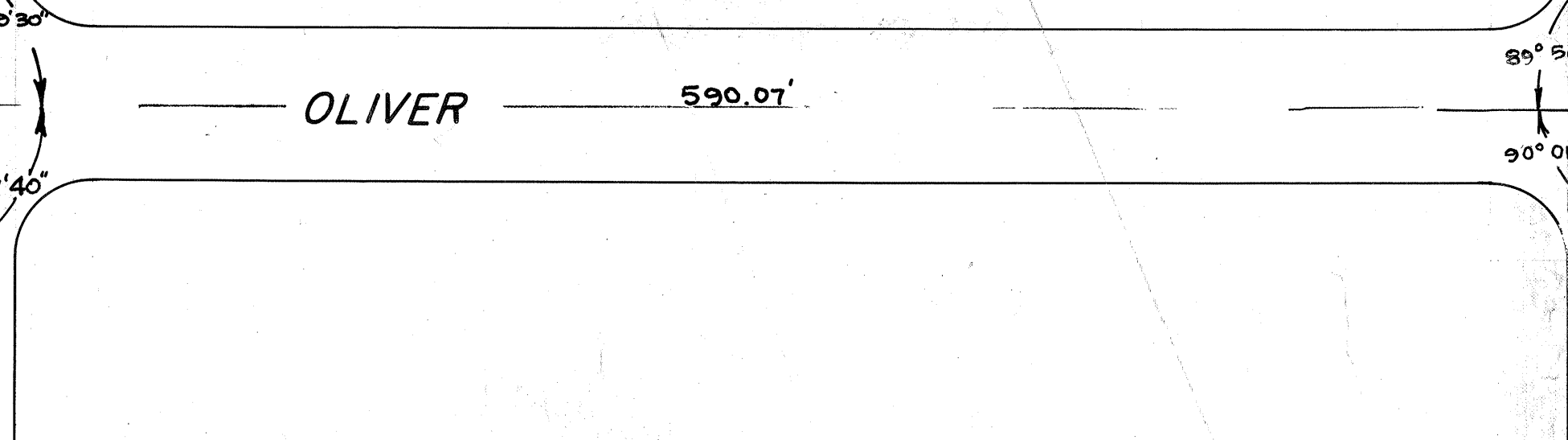
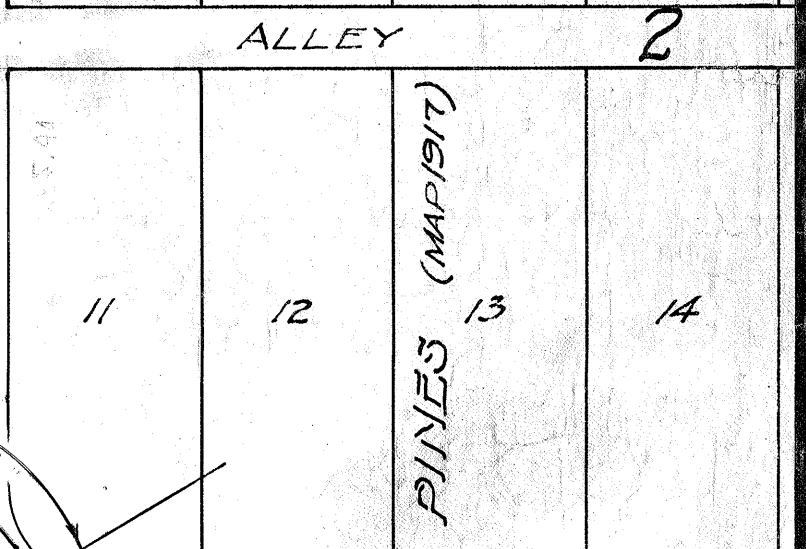

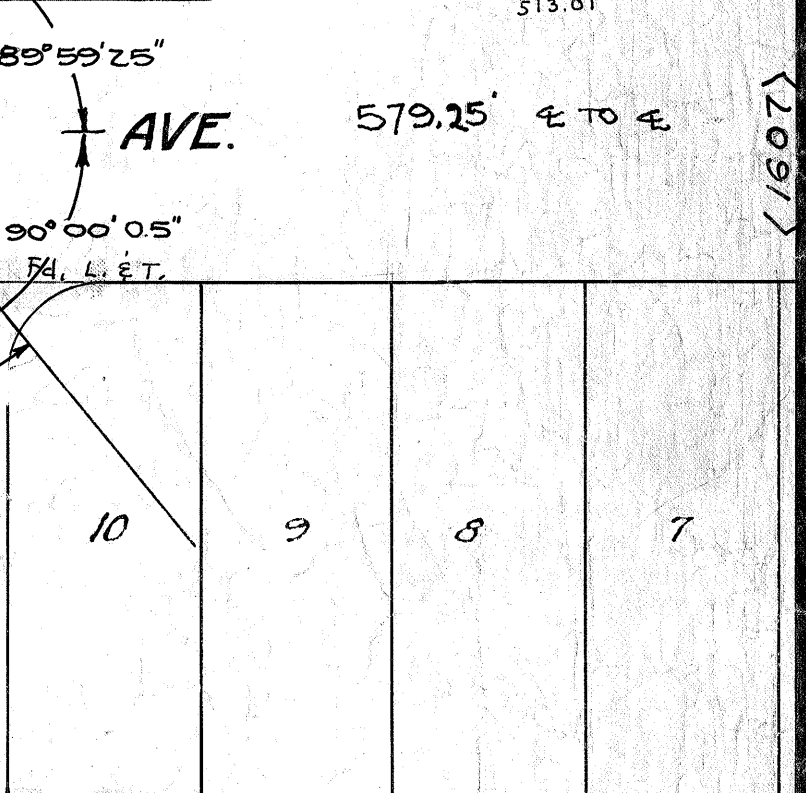

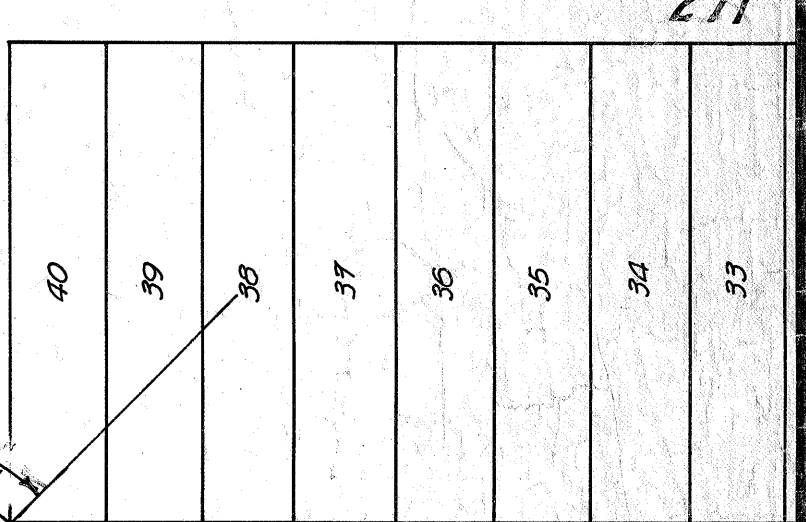
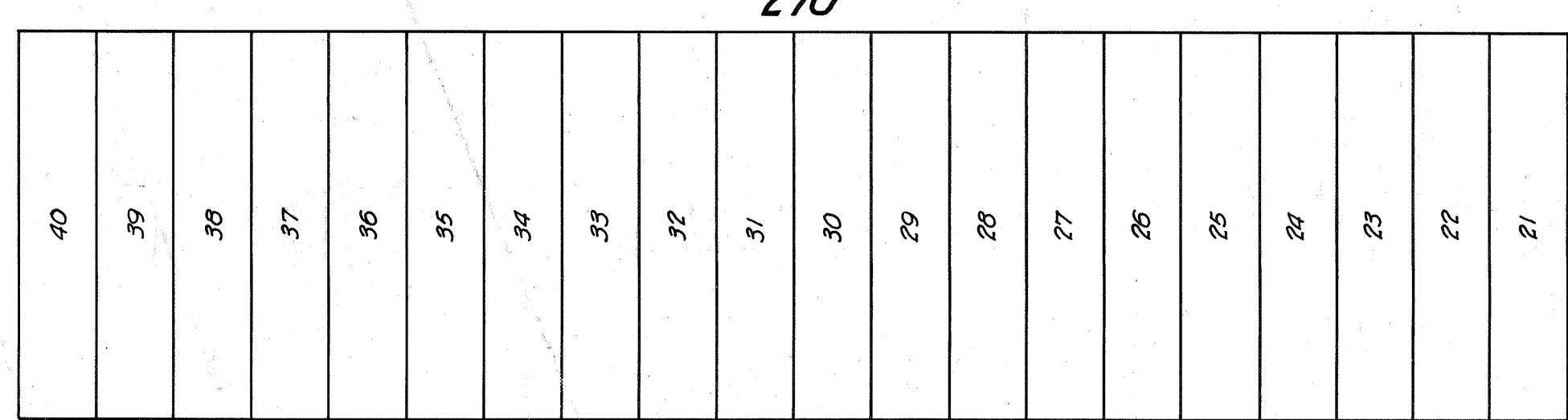
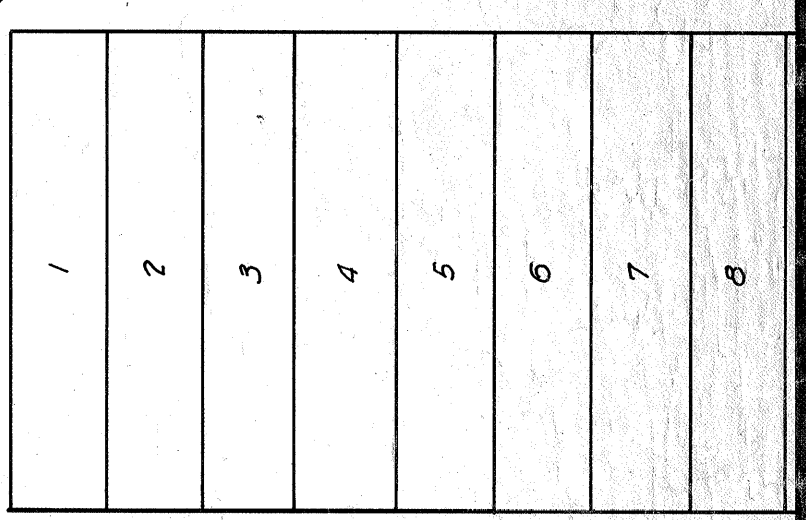
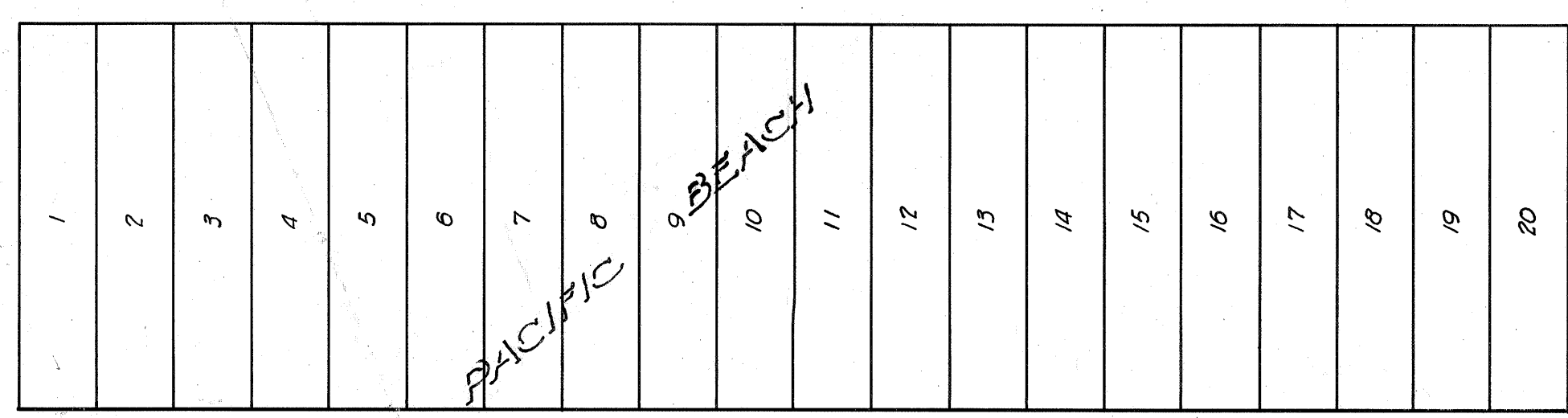
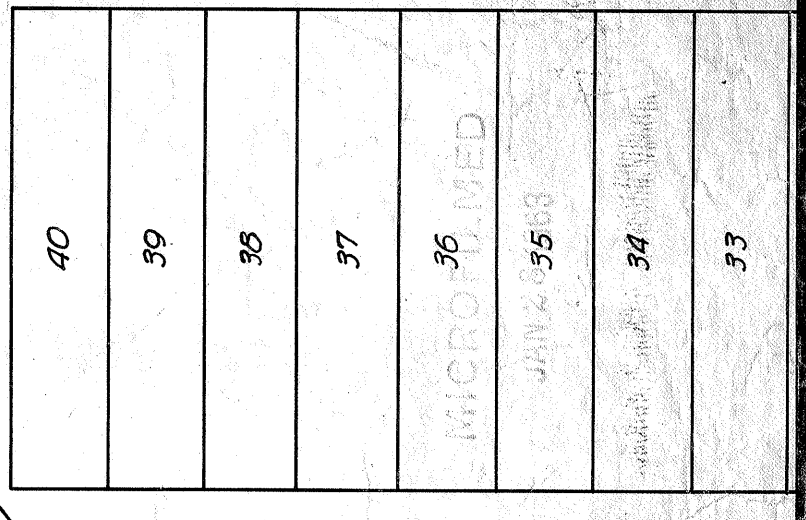
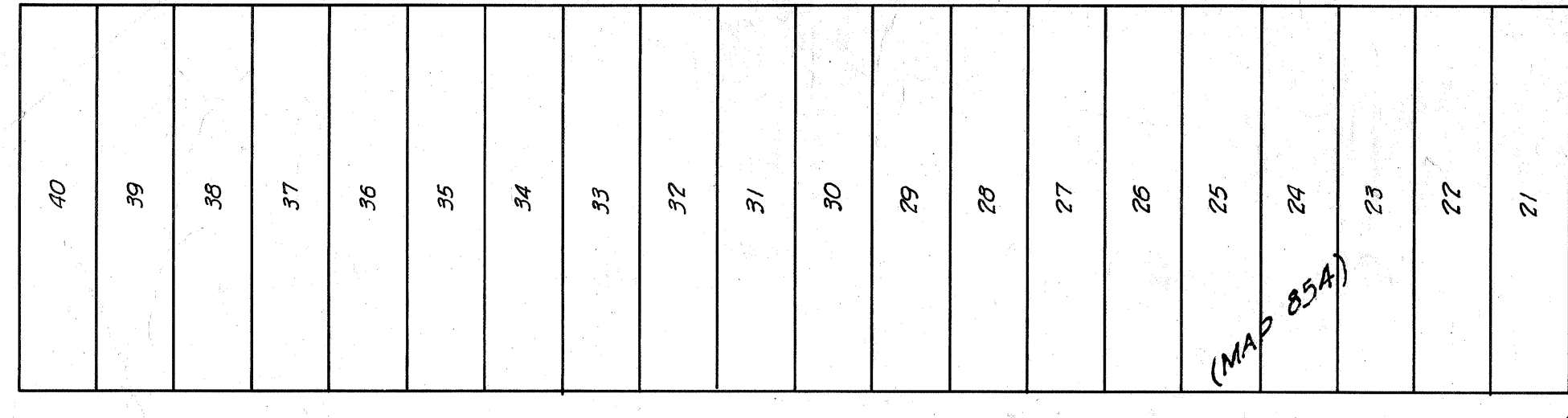
MICROFILMED
JAN 20 1983

<1618>

1608

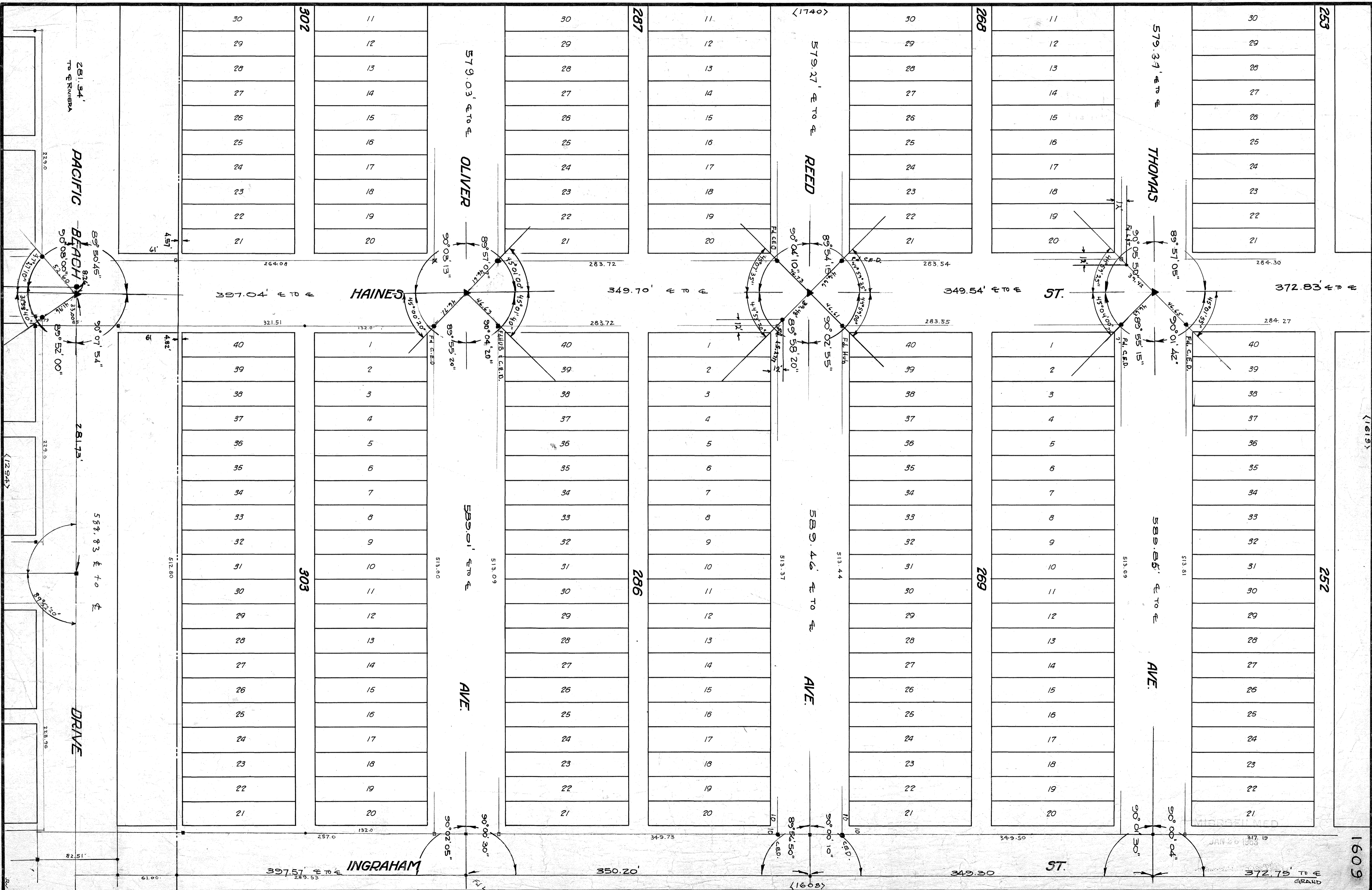
251

250



UPDATED 5/13 By: Roberts, Robert, YOUNG & GRANG.

Field Book
1692



(1613)

252

1609

01/1/1903

OPENING

BALBOA AVE.

ST.

FIGUEROA

MAGNOLIA

AVE.

HORNBLEND


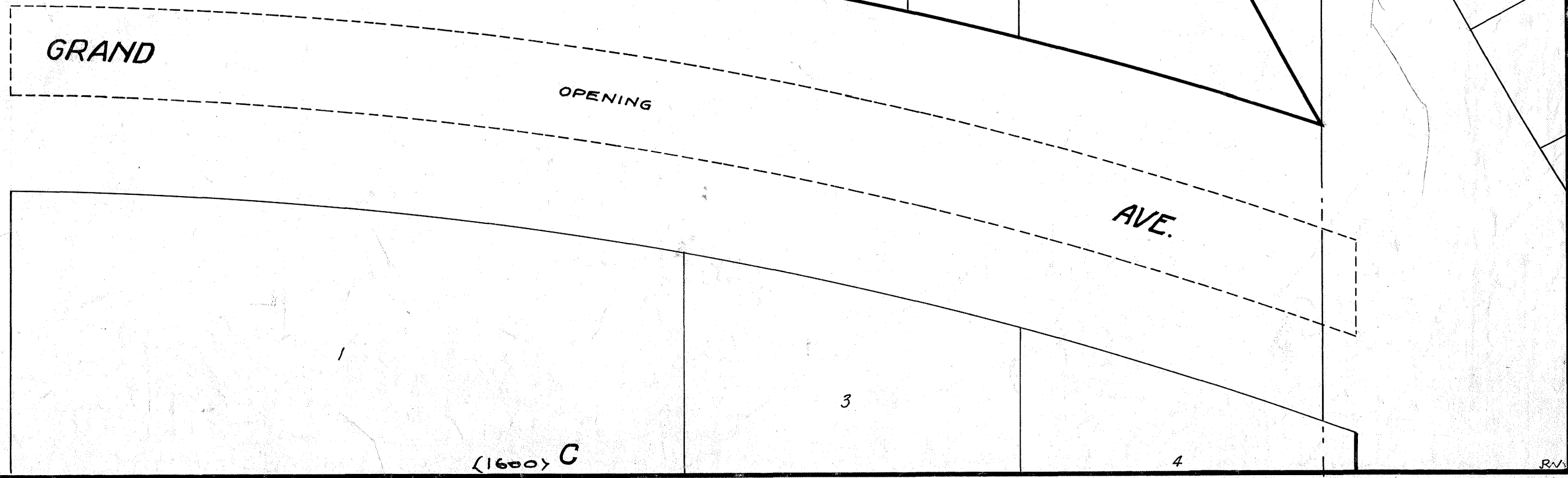
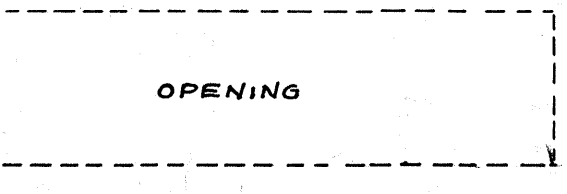
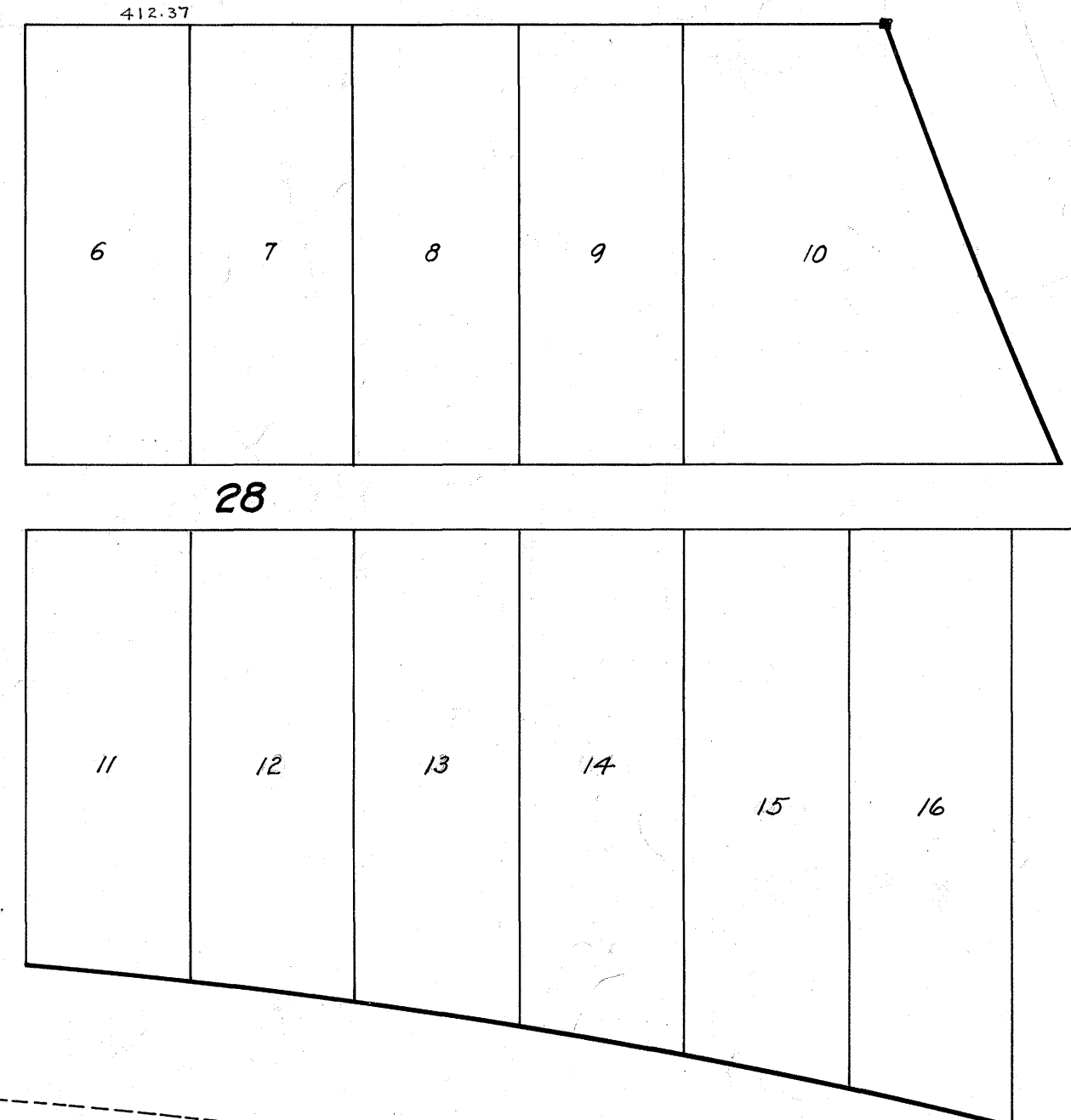
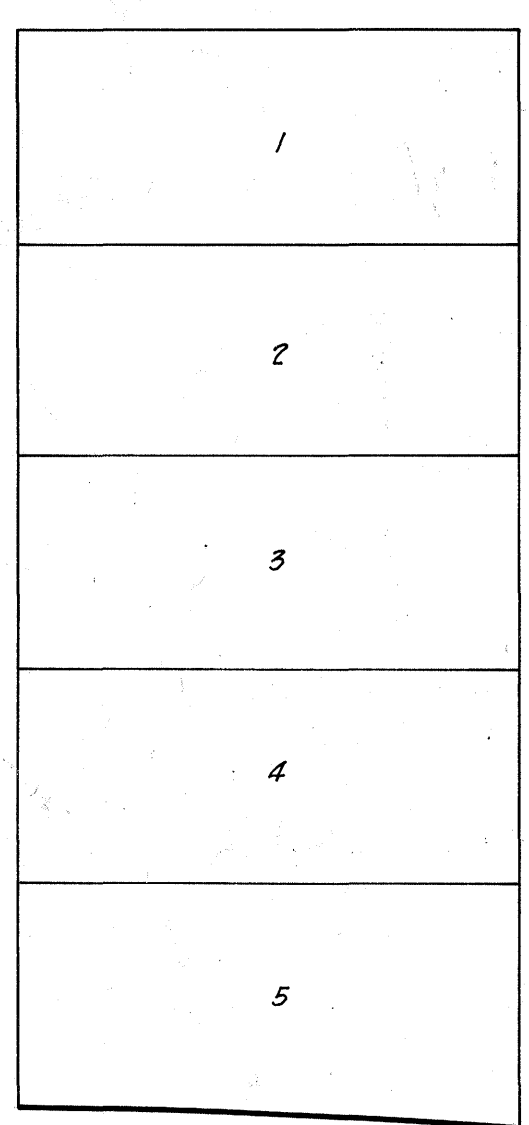
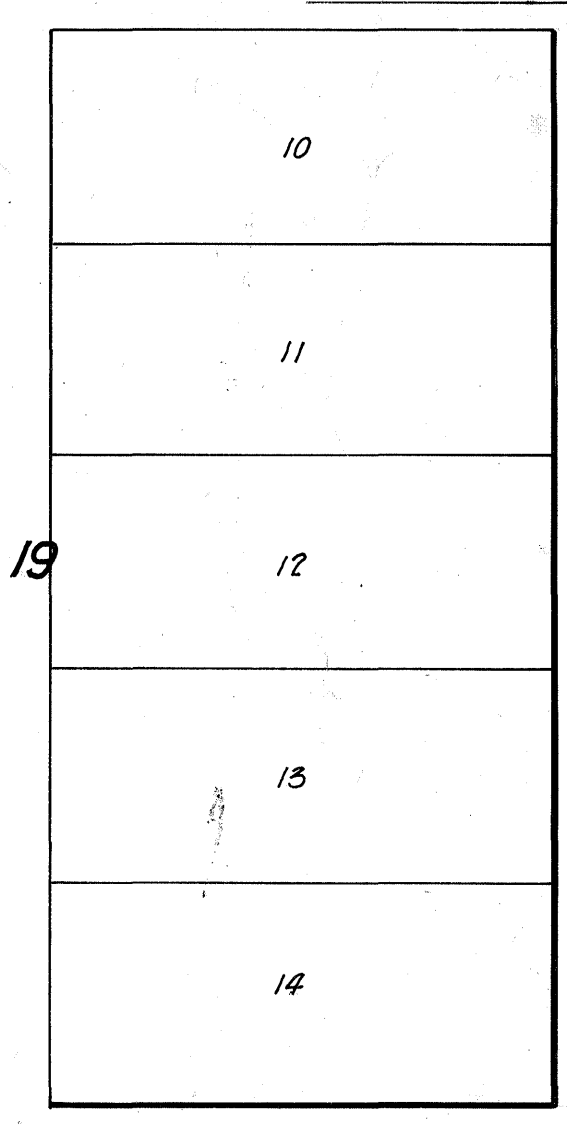
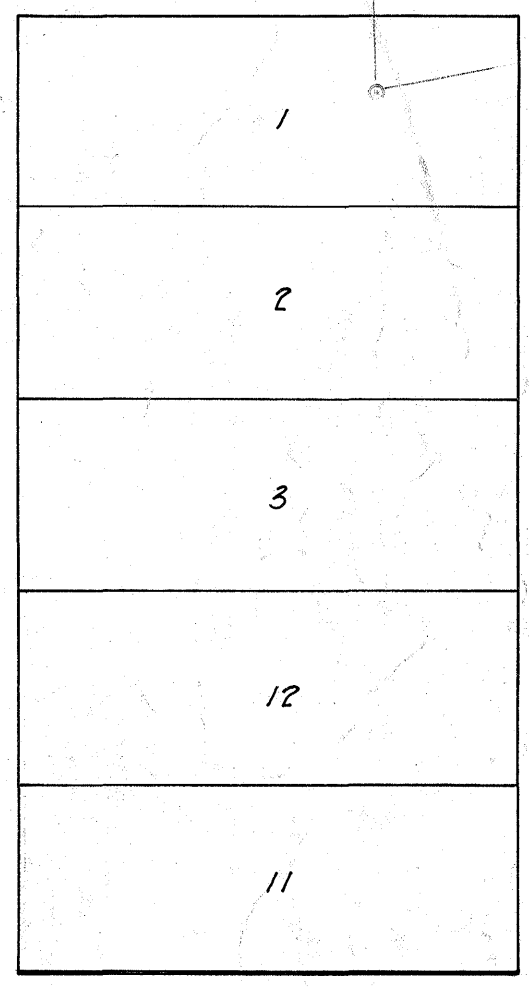
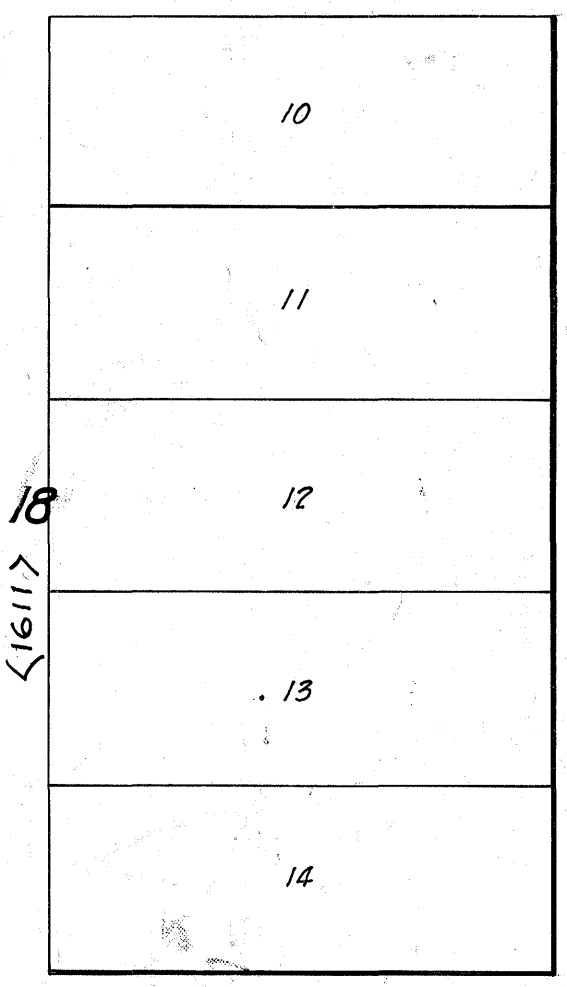
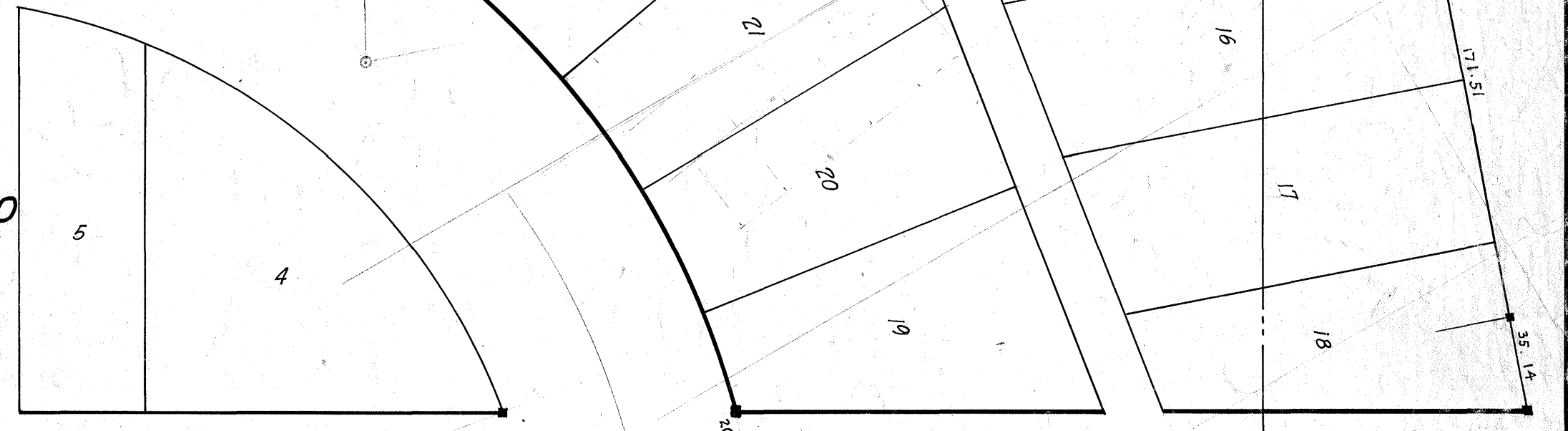
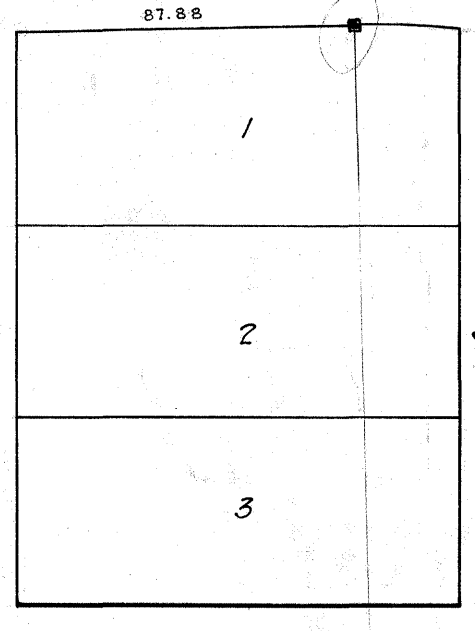
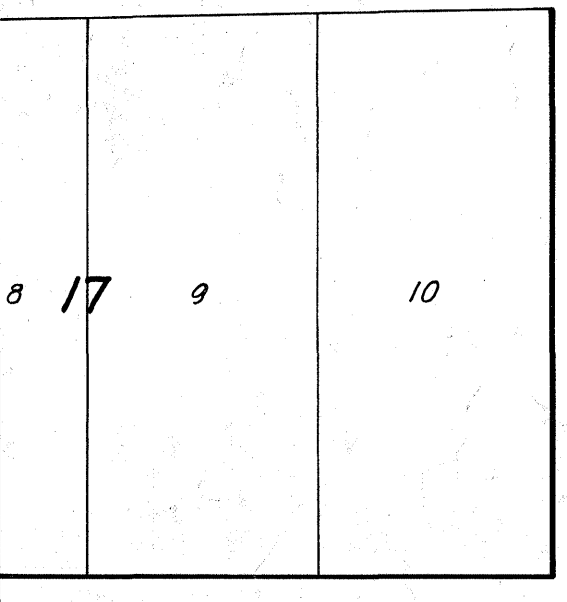
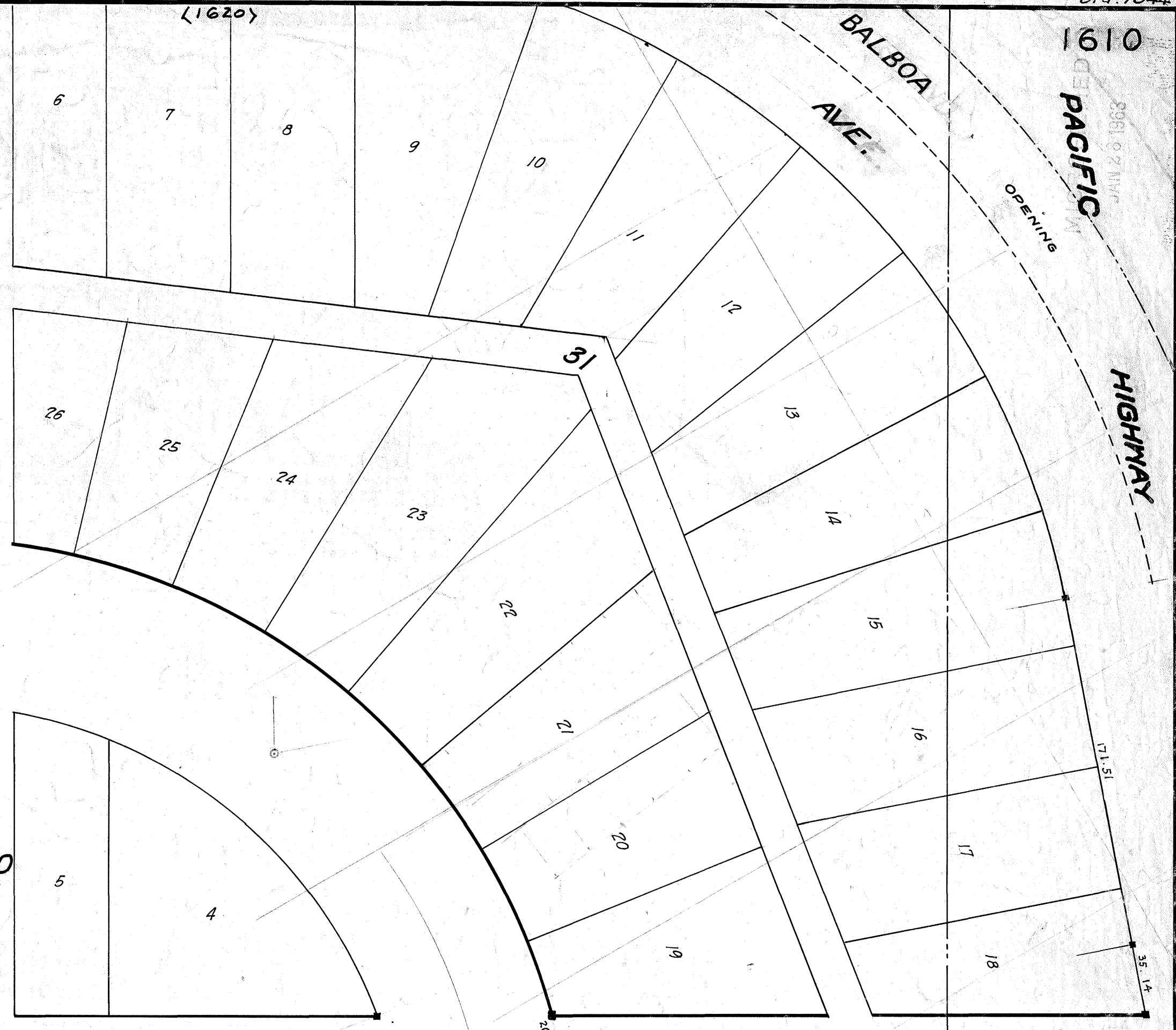

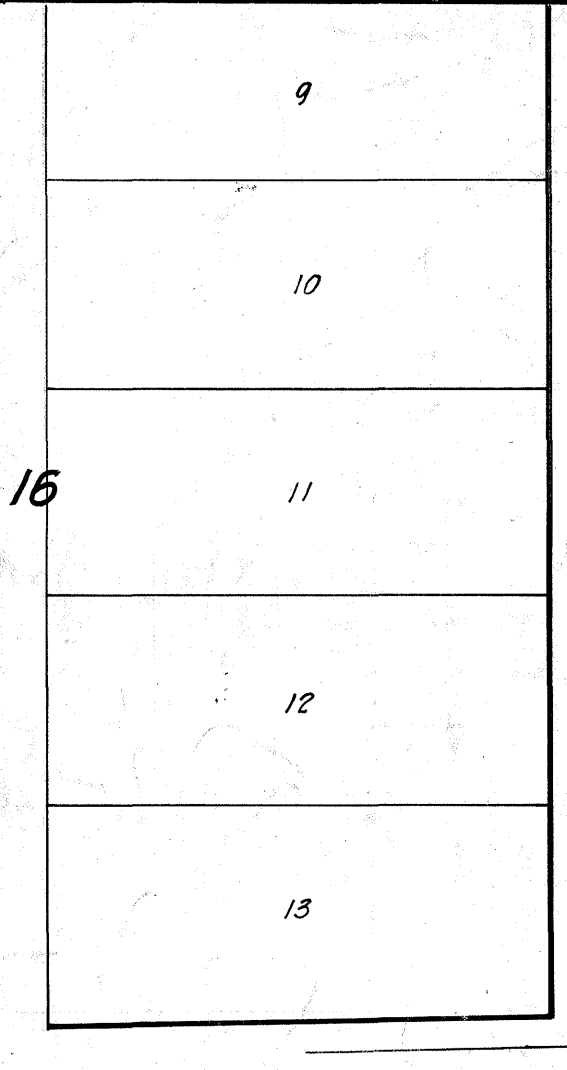
ST.

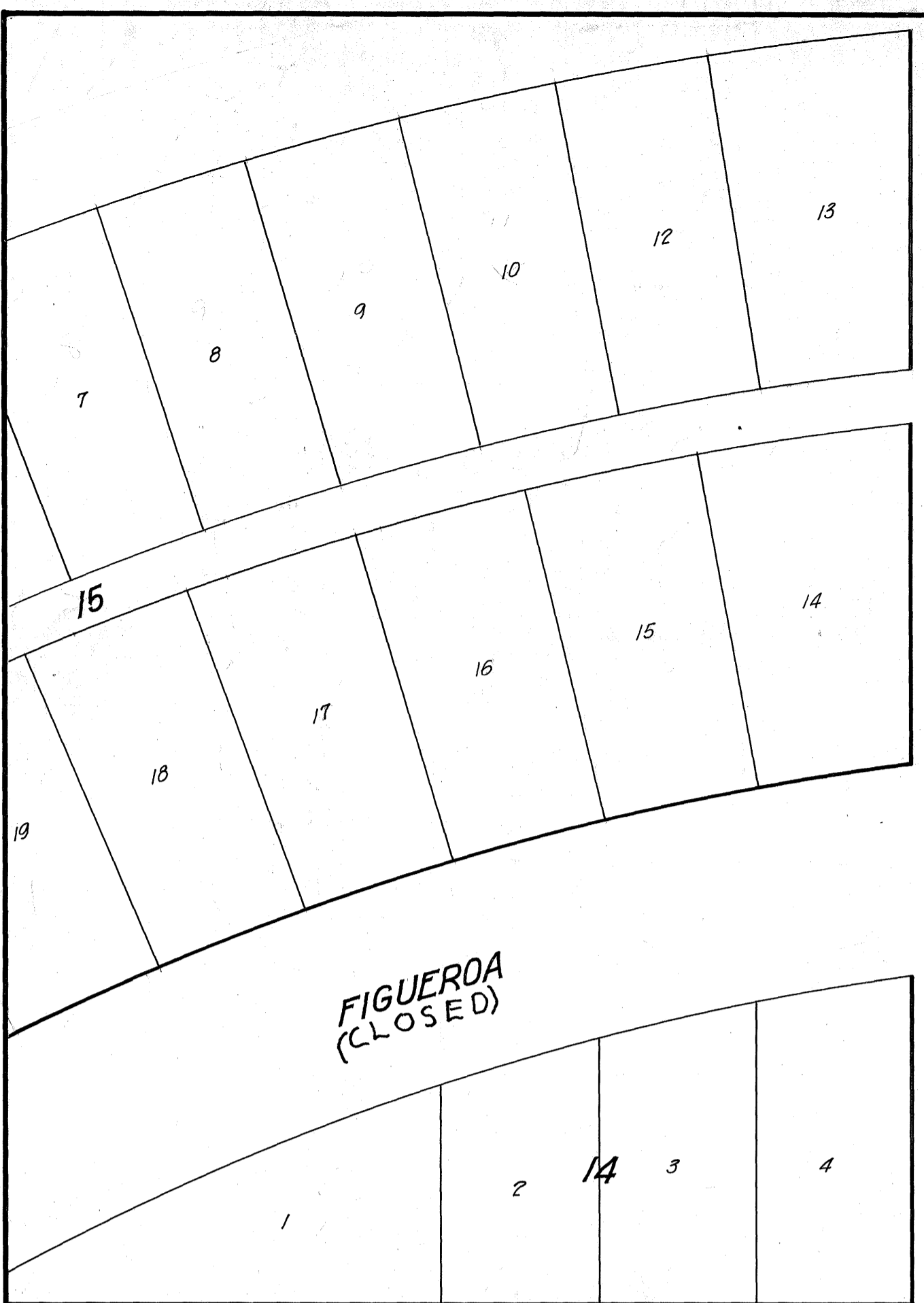
BOULEVARD.

GRAND

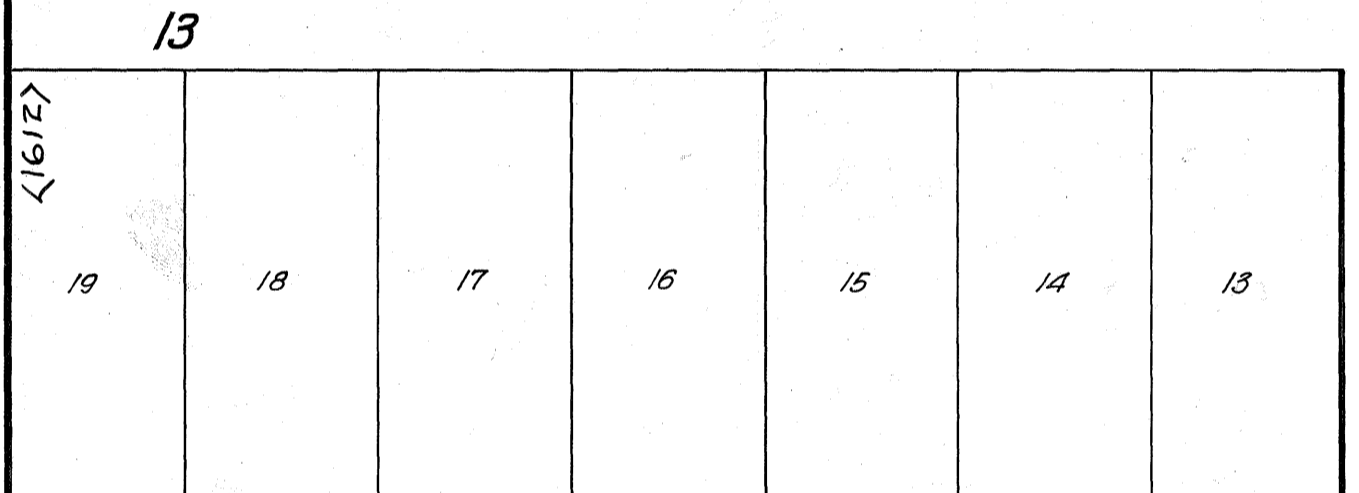
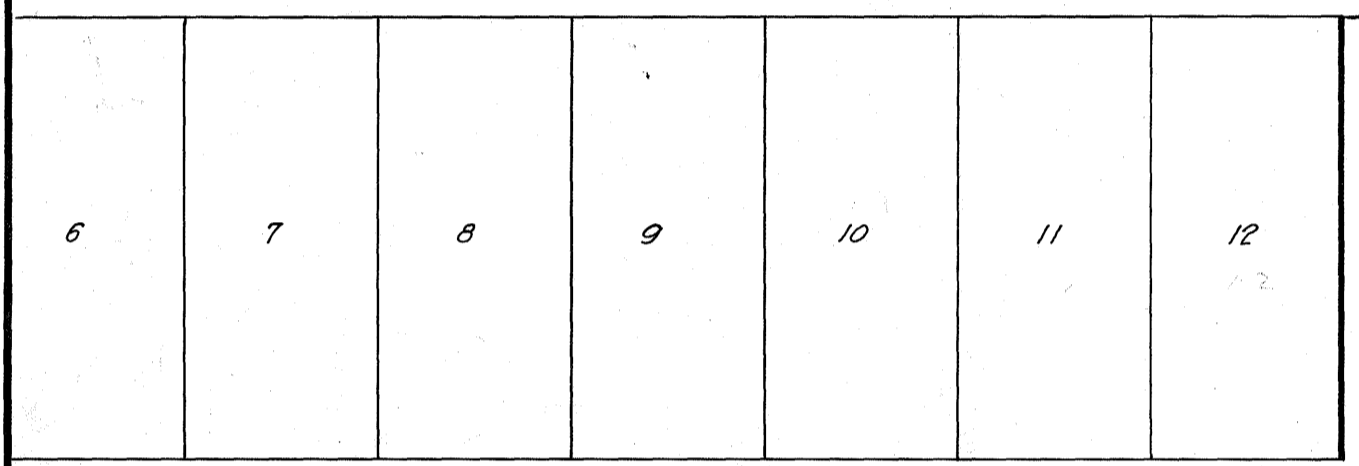
OPENING

AVE.

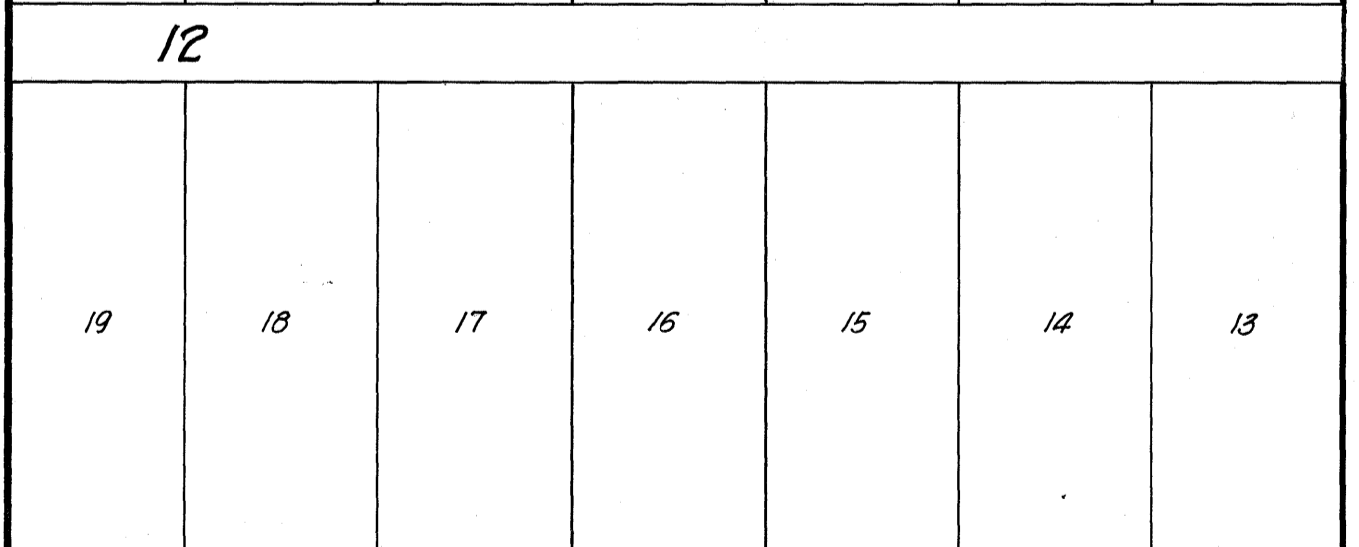
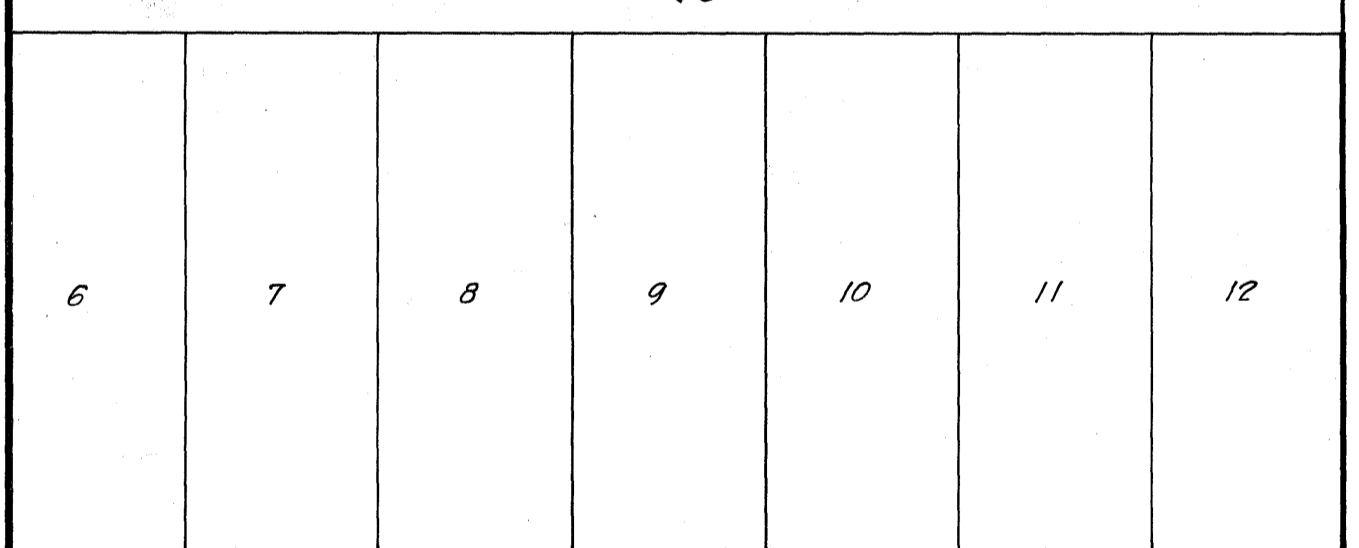




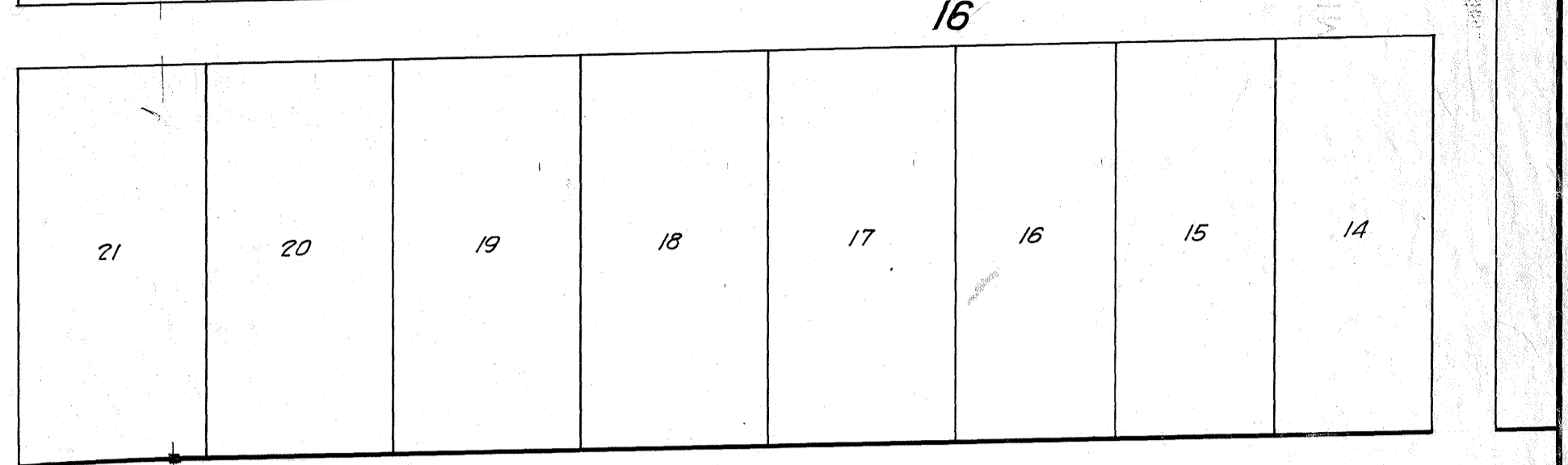
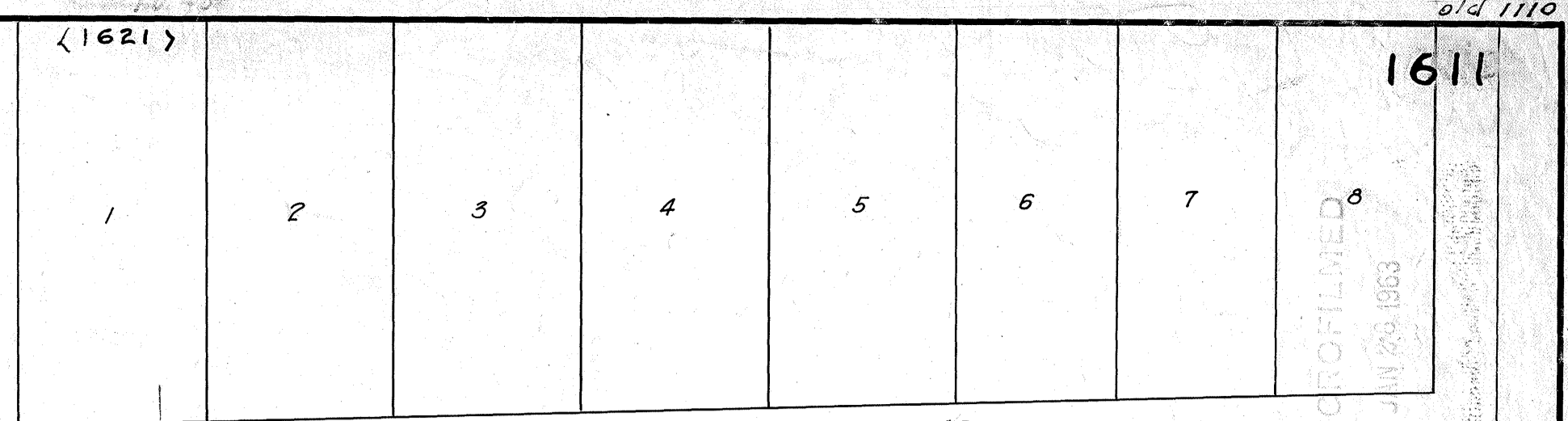
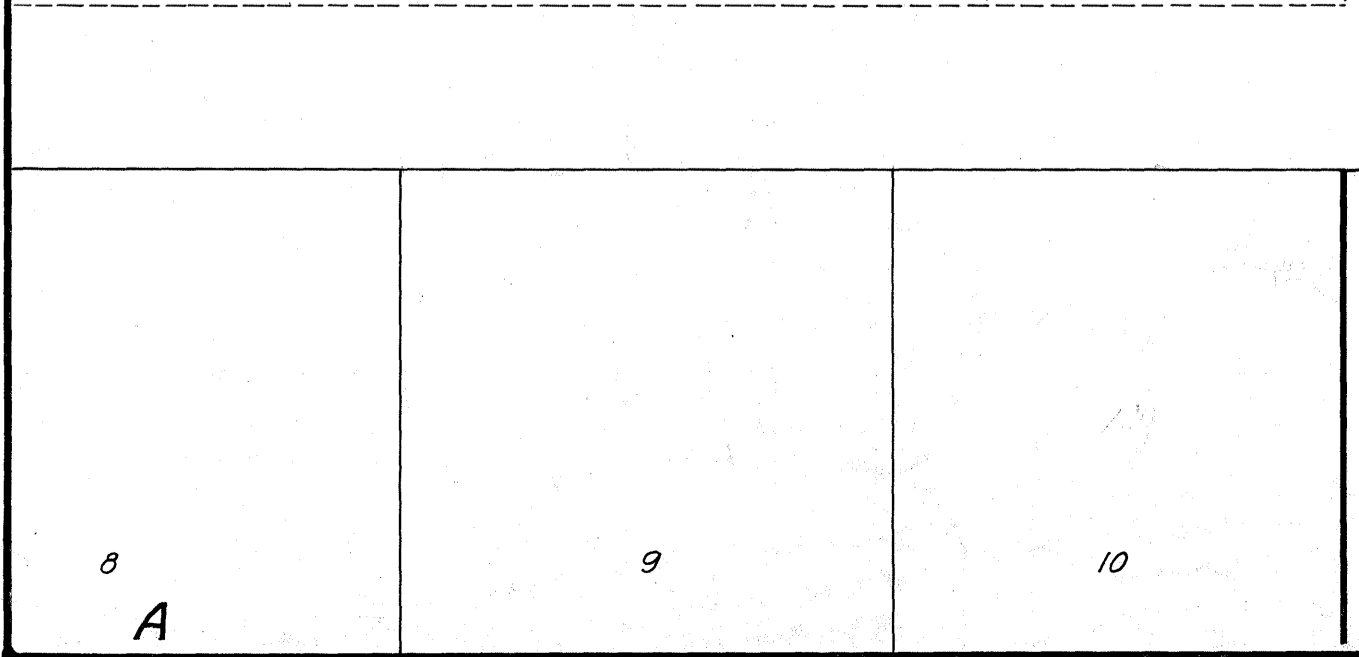
MAGNOLIA
(CLOSED)



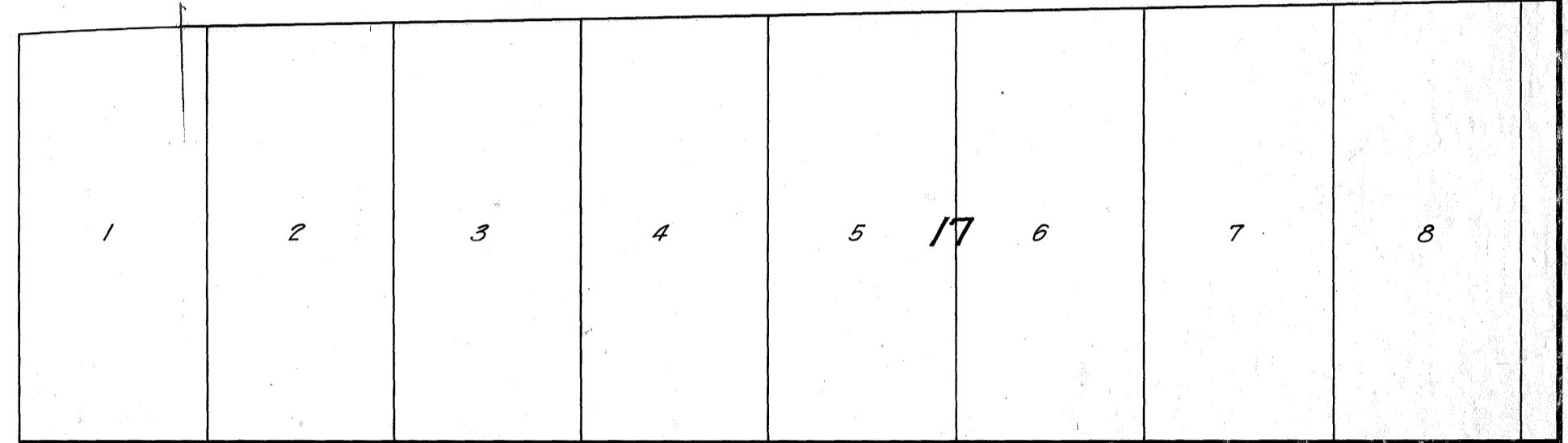
HORNBLEND
(CLOSED)



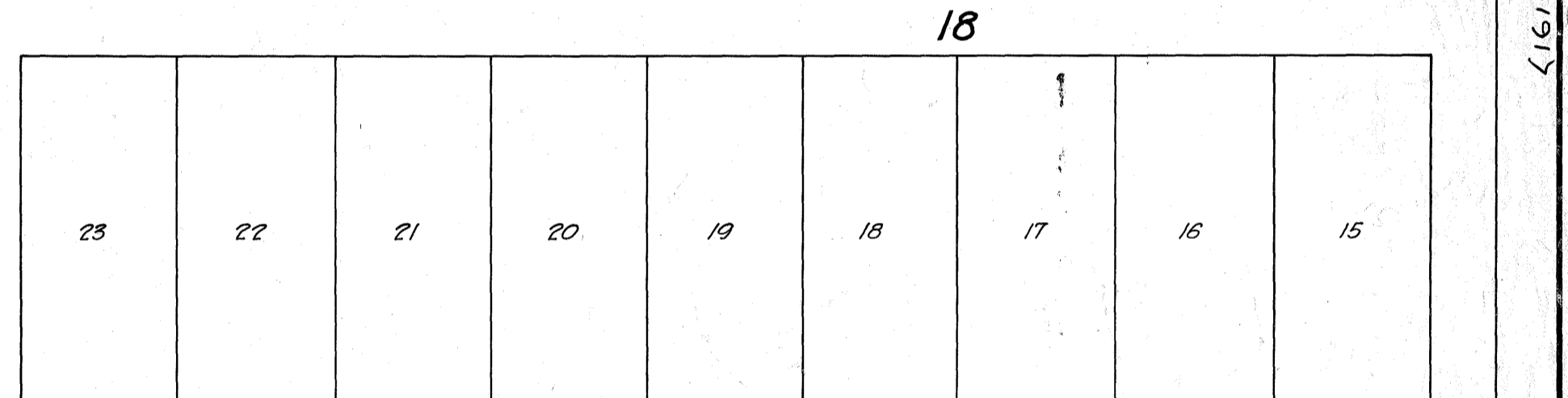
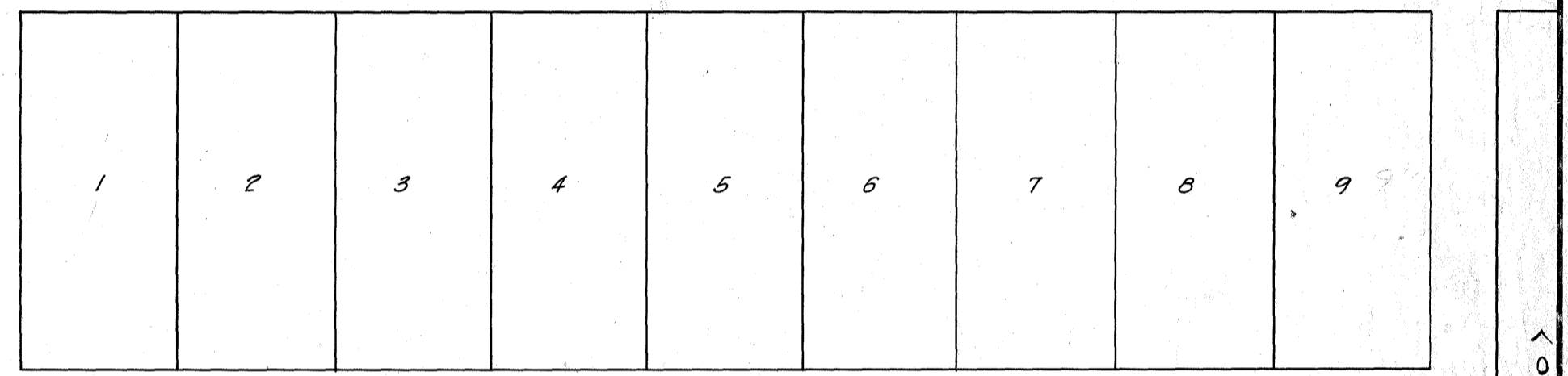
GRAND



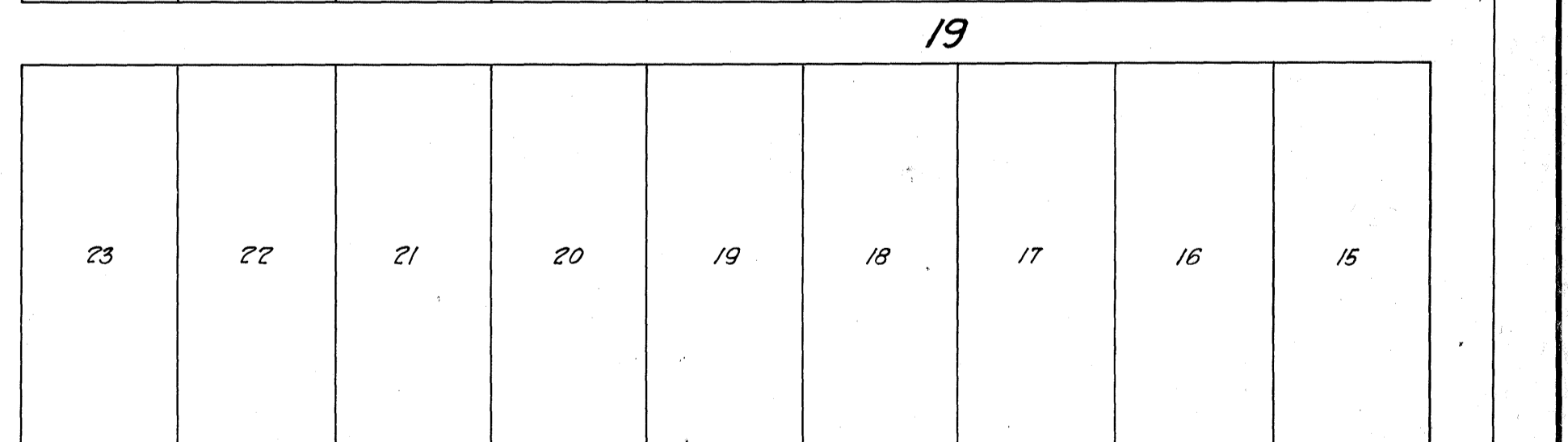
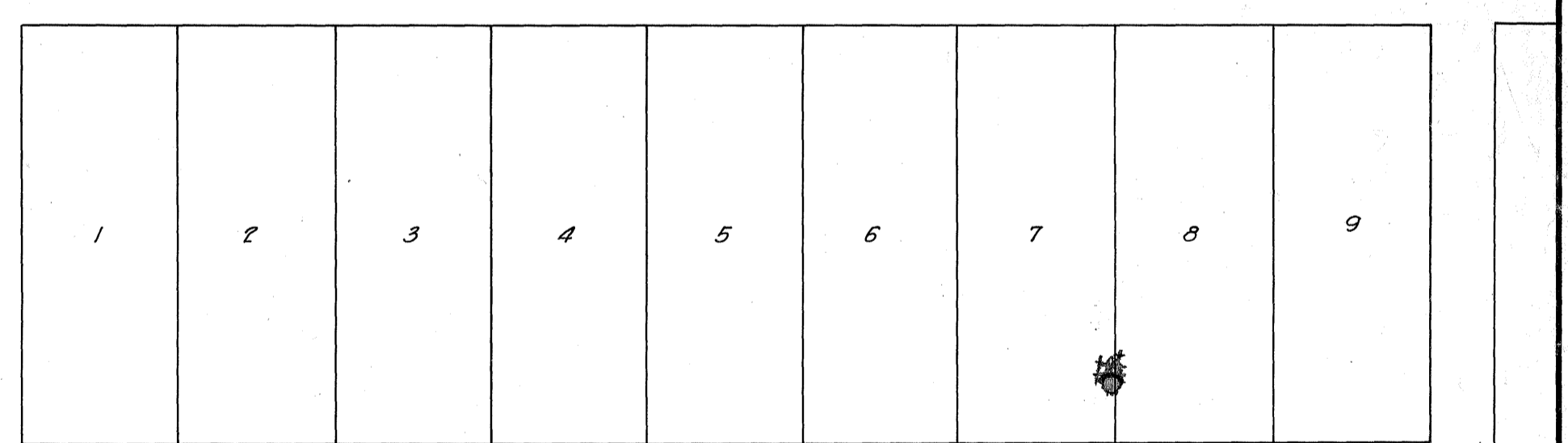
BOULEVARD



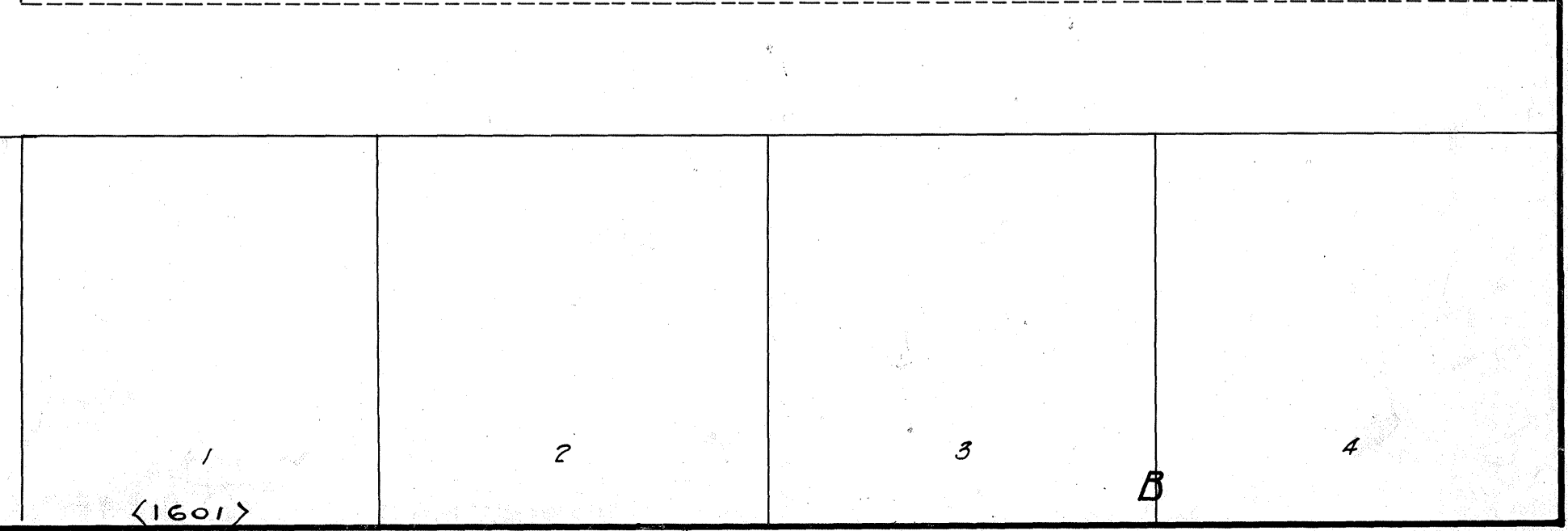
AVE.



ST.



AVE.



Updated: Sept. 73
Roberts
John
Young
Craig

old 1110
MICROFILMED
JULY 29 1963

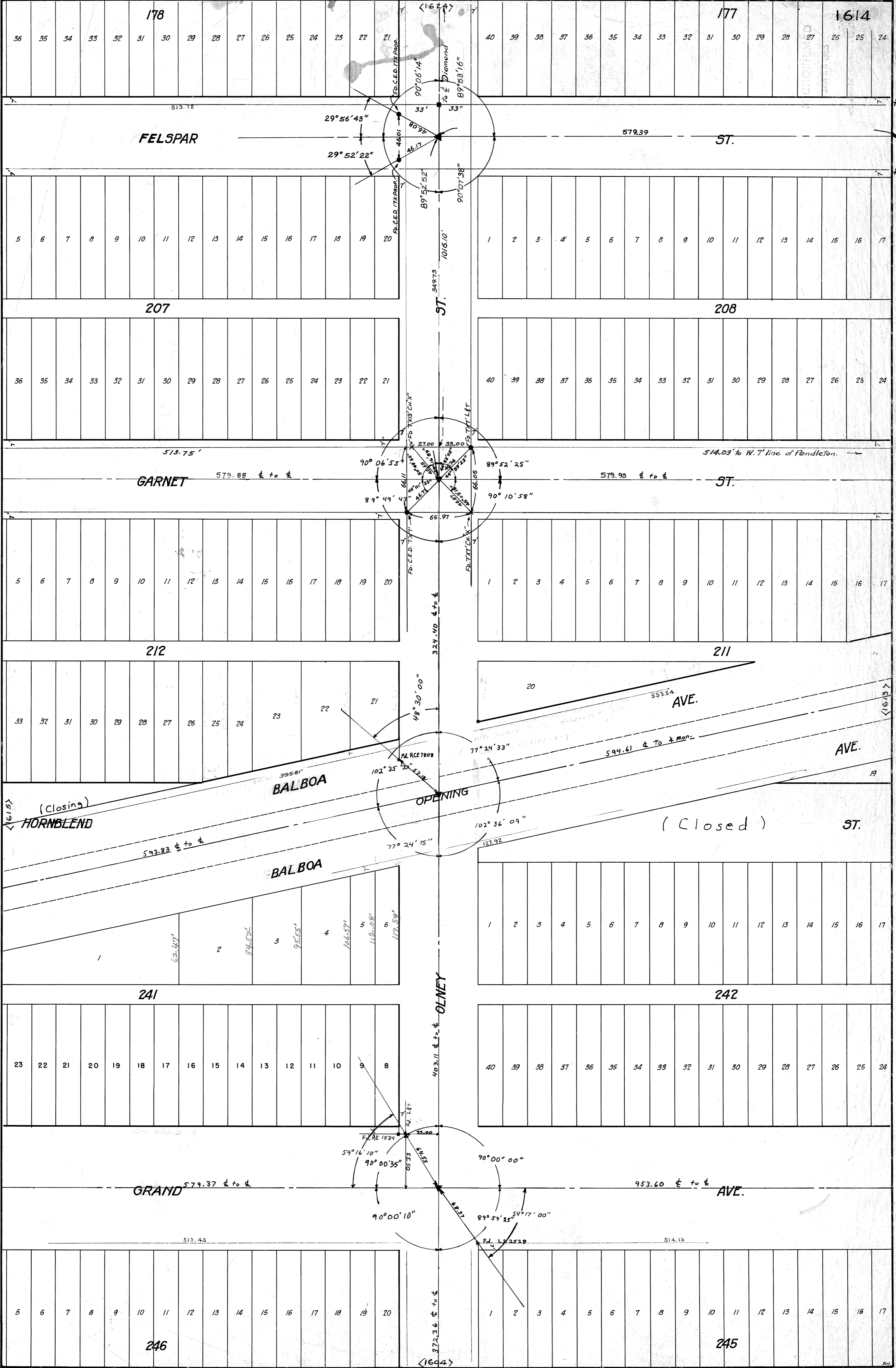
ST. (CLOSED)

PICO

(CLOSED)

<1610>

<1601>

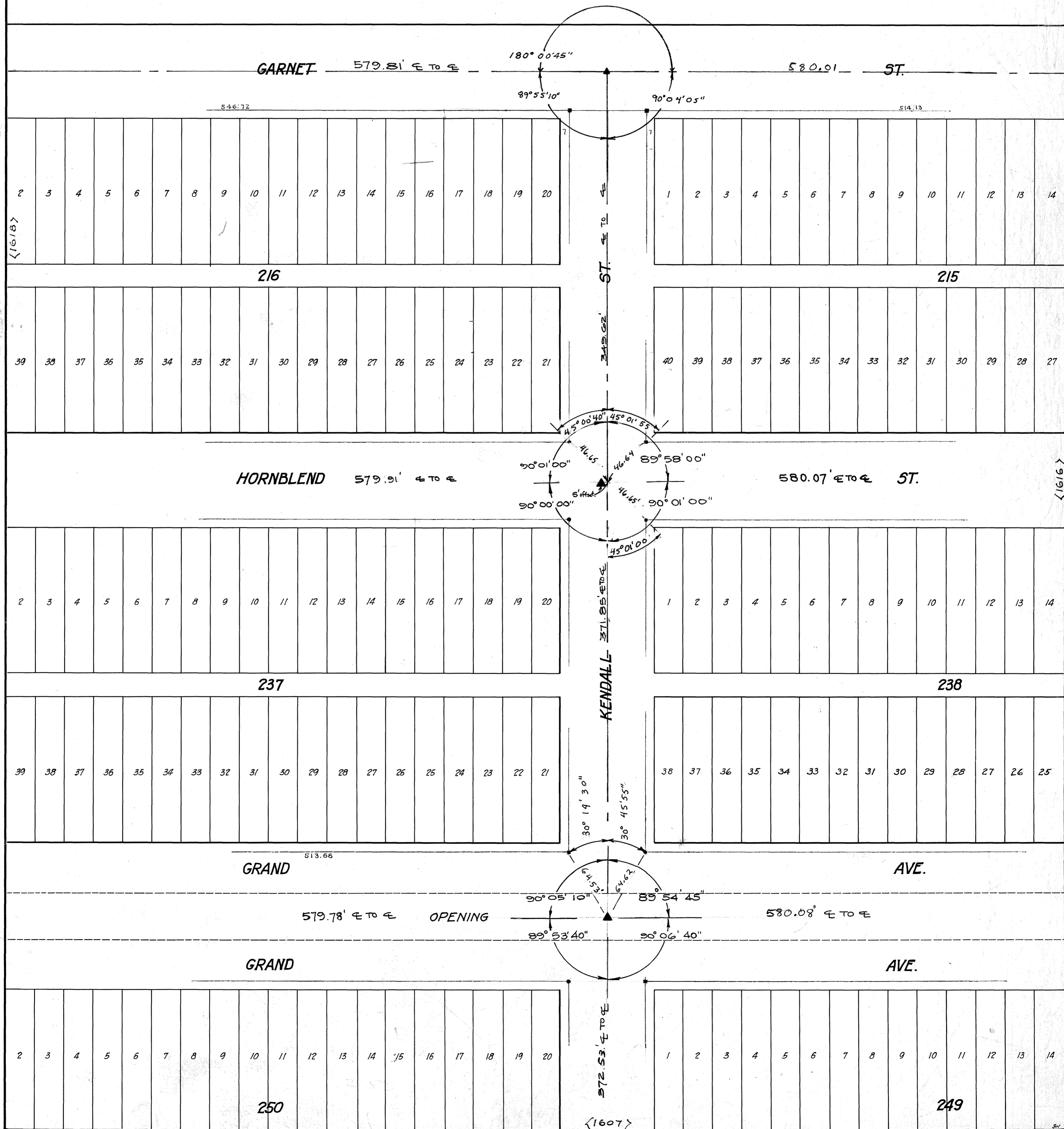


Updated: Sept. 73
 Roberts
 Rorer
 Young
 Craig

MICROFILMED

JAN 26 1963

College Grounds.



Updated June 1973
Parents
Rosen
Young
Craig

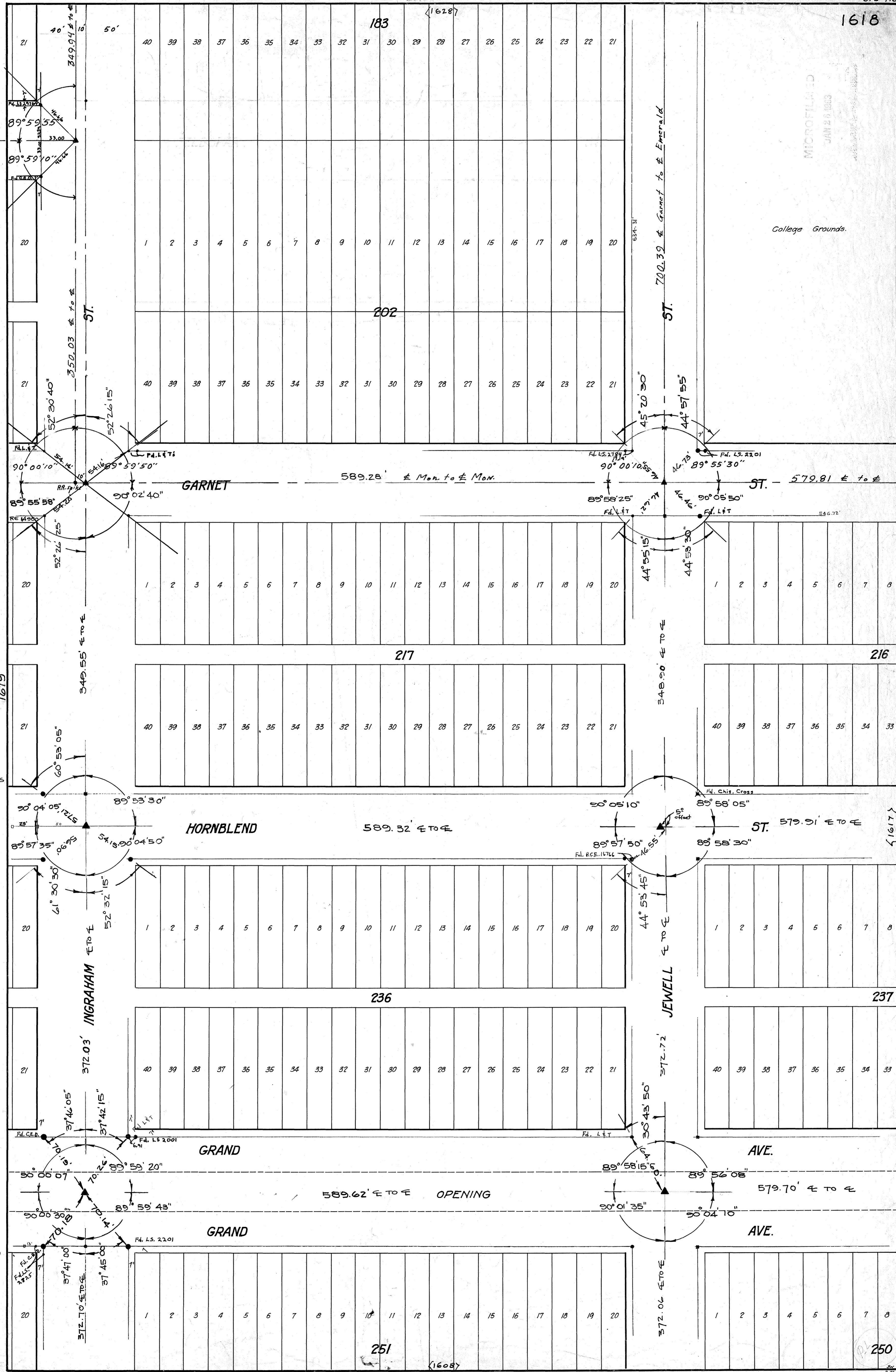
MICROFILMED
JAN 26 1983

College Grounds.

ELSPAR

FIELD BOOKS
1739-1,2
1636
1675

Updated
June 1973
Roberts
Romer
Young
Craig



185

<1629>

184

01/11/02

580.07' ± to ± FELSPAR

ST. 349.91' ± to ±

579.74' ± to ±

ST.

580.07' ± to ±

ST.

200

11
12
13
14
15
16
17
18
19
20

40

1
2
3
4
5
6
7
8
9
10
11
12
13
14
15
16
17
18
19
20

201

30

29
28
27
26
25
24
23
22
21

40

1
2
3
4
5
6
7
8
9
10
11
12
13
14
15
16
17
18
19
20

201

580.05' ± to ± GARNET

ST. 349.55' ± to ±

580.09' ± to ±

ST.

580.05' ± to ±

ST.

219

11
12
13
14
15
16
17
18
19
20

40

1
2
3
4
5
6
7
8
9
10
11
12
13
14
15
16
17
18
19
20

218

<1750>

30
29
28
27
26
25
24
23
22
21

40

1
2
3
4
5
6
7
8
9
10
11
12
13
14
15
16
17
18
19
20

218

579.92' ± to ± HORNBLEND

ST. 349.55' ± to ±

590.09' ± to ±

ST.

579.92' ± to ±

ST.

234

11
12
13
14
15
16
17
18
19
20

40

1
2
3
4
5
6
7
8
9
10
11
12
13
14
15
16
17
18
19
20

235

30

29
28
27
26
25
24
23
22
21

40

1
2
3
4
5
6
7
8
9
10
11
12
13
14
15
16
17
18
19
20

235

GRAND

GRAND

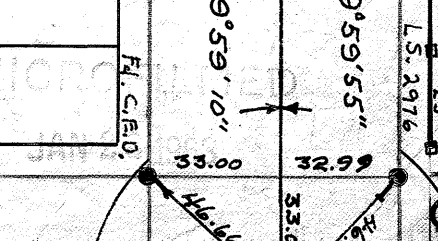
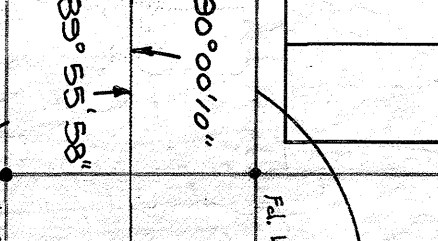
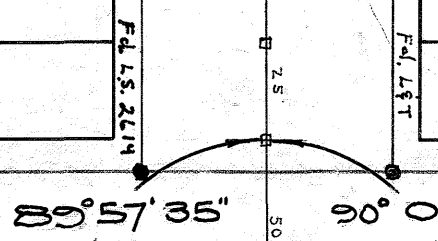
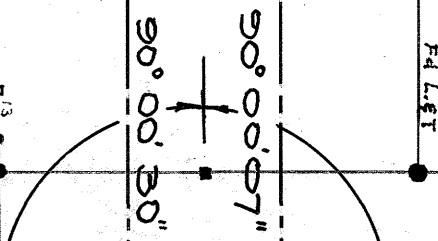
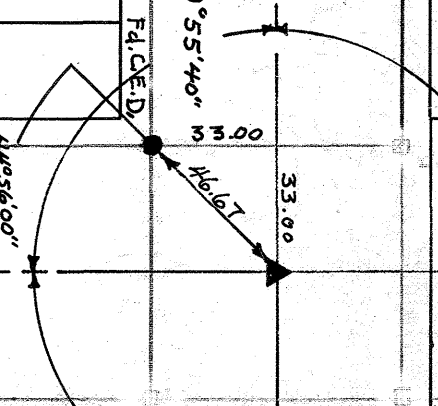
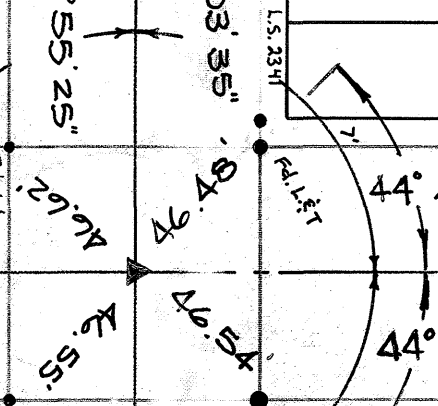
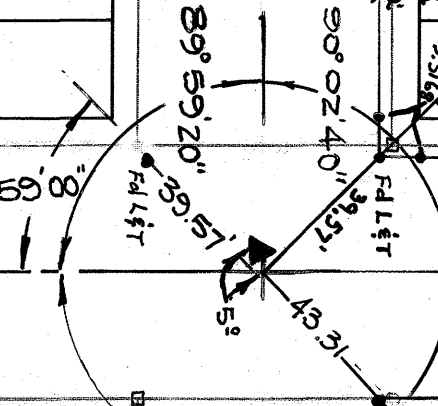
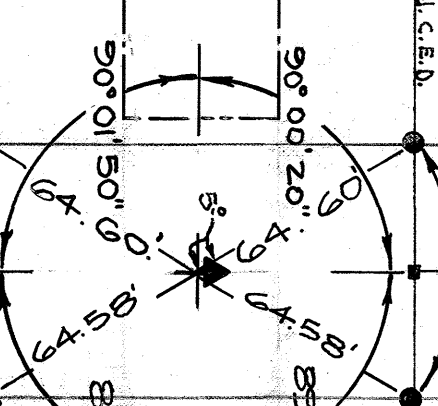
AVE.

AVE.

579.71' ± to ± OPENING

590.07' ± to ± OPENING

579.71' ± to ±



253

11
12
13
14
15
16
17
18
19
20

40

1
2
3
4
5
6
7
8
9
10
11
12
13
14
15
16
17
18
19
20

252

372.83' ± to ±

372.79' ± to ±

HAINES

INGRAHAM

BEACH

PACIFIC

<1618>

01/11/02

MICROFILMED
JUN 26 1963

CHALCEDONY ST.

PICO

ST.

ST.

PICO

P.L. 1788

P.L. 1788.

(Soledad Mt. Rd.
See Betty's Ties
Loose Leaf

Pico st.
(See Roberts Ties
Loose Leaf

G.B. 224

OPENING

OPENING

OPENING

OPENING

OPENING

GRAND

AVE.



MICROFILMED
JAN 1983

ST.

7

2	3	4	5	6	7	8	9	10	11	12	13	14	15	16	17	18	19	20
---	---	---	---	---	---	---	---	----	----	----	----	----	----	----	----	----	----	----

134

39	38	37	36	35	34	33	32	31	30	29	28	27	26	25	24	23	22	21
----	----	----	----	----	----	----	----	----	----	----	----	----	----	----	----	----	----	----

349.29'

ST.

1	2	3	4	5	6	7	8	9
---	---	---	---	---	---	---	---	---

135

40	39	38	37	36	35	34	33	32
----	----	----	----	----	----	----	----	----

ST.

MISSOURI

2	3	4	5	6	7	8	9	10	11	12	13	14	15	16	17	18	19	20
---	---	---	---	---	---	---	---	----	----	----	----	----	----	----	----	----	----	----

137

39	38	37	36	35	34	33	32	31	30	29	28	27	26	25	24	23	22	21
----	----	----	----	----	----	----	----	----	----	----	----	----	----	----	----	----	----	----

316.76'

1	2	3	4	5	6	7	8	9
---	---	---	---	---	---	---	---	---

136

40	39	38	37	36	35	34	33	32
----	----	----	----	----	----	----	----	----

DIAMOND

← 578.68' to W7' Line Quincy

83° 41' 45"

282.98'

ST.

2	3	4	5	6	7	8	9	10	11	12	13	14	15	16	17	18	19	20
---	---	---	---	---	---	---	---	----	----	----	----	----	----	----	----	----	----	----

172

39	38	37	36	35	34	33	32	31	30	29	28	27	26	25	24	23	22	21
----	----	----	----	----	----	----	----	----	----	----	----	----	----	----	----	----	----	----

RANDALL

1	2	3	4	5	6	7	8	9
---	---	---	---	---	---	---	---	---

173

40	39	38	37	36	35	34	33	32
----	----	----	----	----	----	----	----	----

P.L. 1788

EMERALD

ST.

2	3	4	5	6	7	8	9	10	11	12	13	14	15	16	17	18	19	20
---	---	---	---	---	---	---	---	----	----	----	----	----	----	----	----	----	----	----

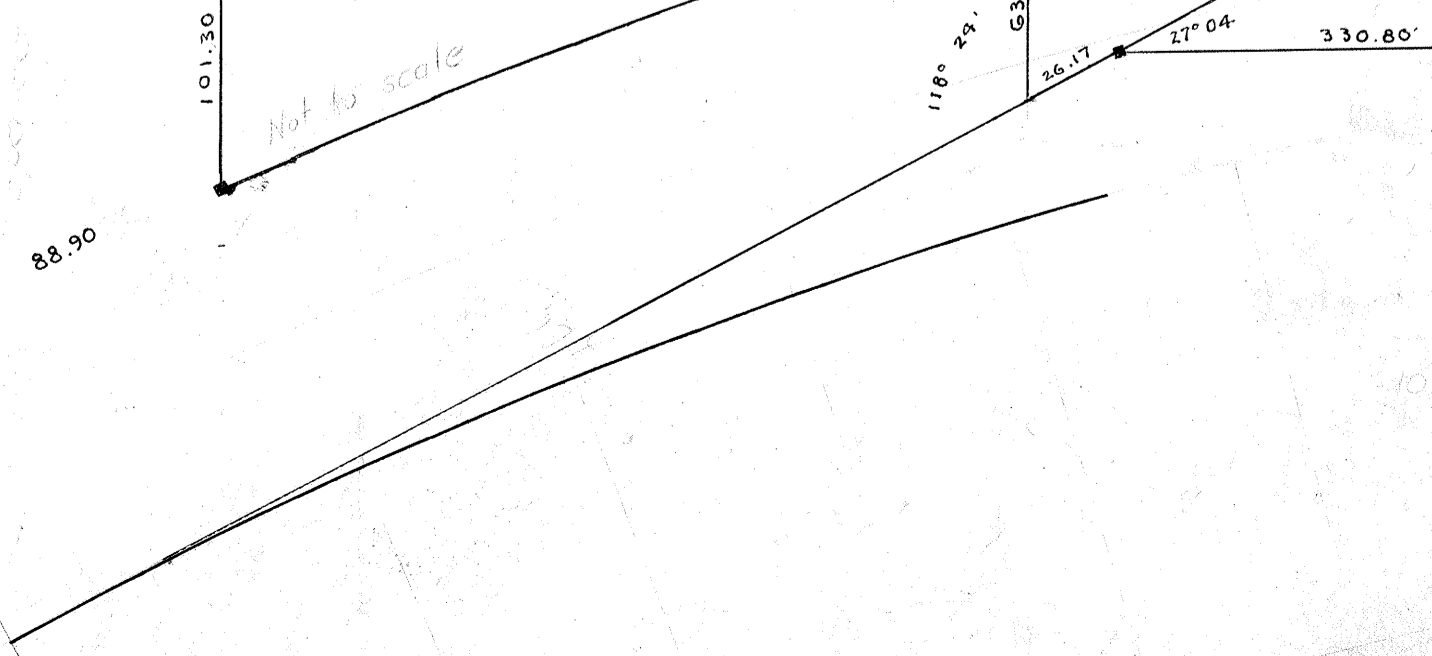
175

1	2	3	4	5	6	7	8	9
---	---	---	---	---	---	---	---	---

174

208.30'

P.L. 1797



210
220
230
240
250
260
270
280
290
300
310
320
330
340
350
360
370
380
390
400

<1633>

1623

1	2	3
MICROFILMED		
JUN 20 1983		

134

40	39	38
----	----	----

MISSOURI ST.

1	2	3
---	---	---

137

40	39	38
----	----	----

ST.

316.76'

342.38' to S.7 Line Chalkebody

Acre Lot 53.

ST.

Acre Lot 54.

DIAMOND

526.55'

578.68' ST.

<16227

15 16 17 18 19 20

1 2 3 4 5 6 7 8 9 10 11 12 13 14 15 16 17 18 19 20

1 2 3

170

171

172

26 25 24 23 22 21

40 39 38 37 36 35 34 33 32 31 30 29 28 27 26 25 24 23 22 21

40 39 38

QUINCY

EMERALD

ST.

270° 04' 08"

15 16 17 18 19 20

1 2 3 4 5 6 7 8 9 10 11 12 13 14 15 16 17 18 19 20

1 2 3

177

176

175

26 25 24 23 22 21

40 39 38 37 36 35 34 33 32 31 30 29

PENDLETON

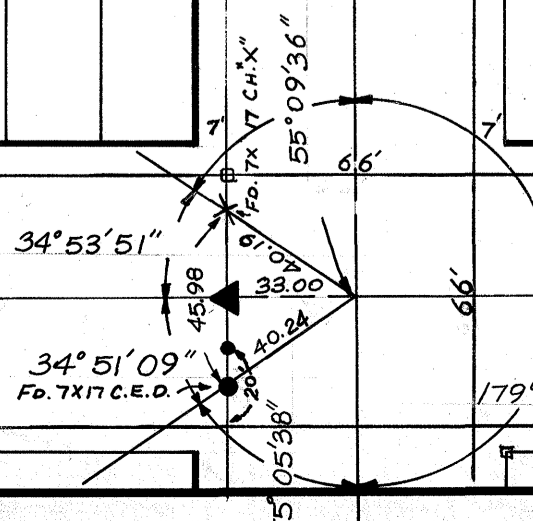
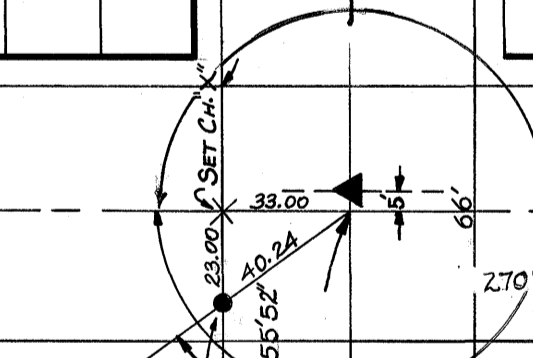
208.45'

FELSPAR

ST.

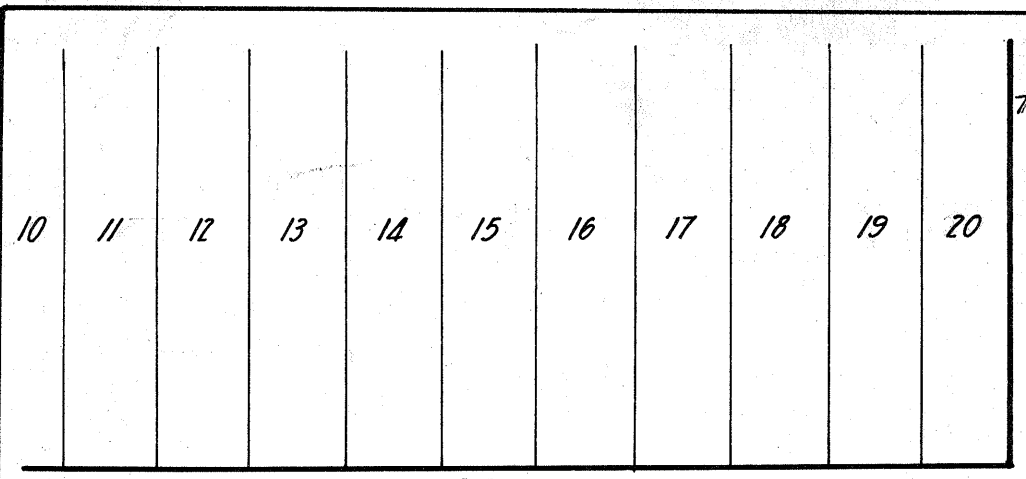
179° 59' 46"

<1613>

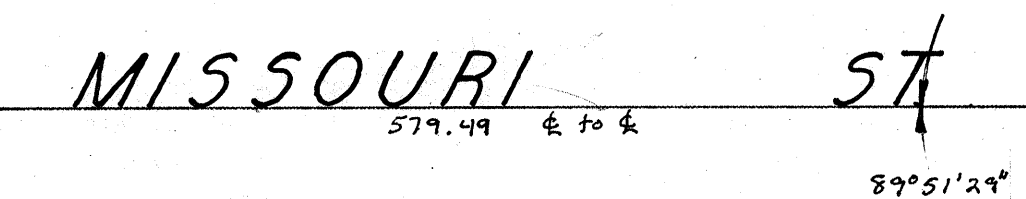
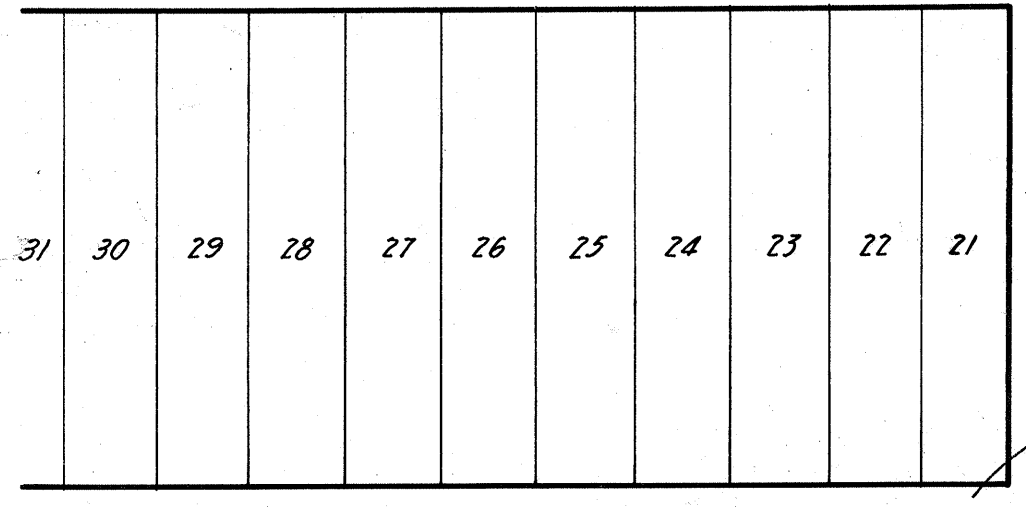


113

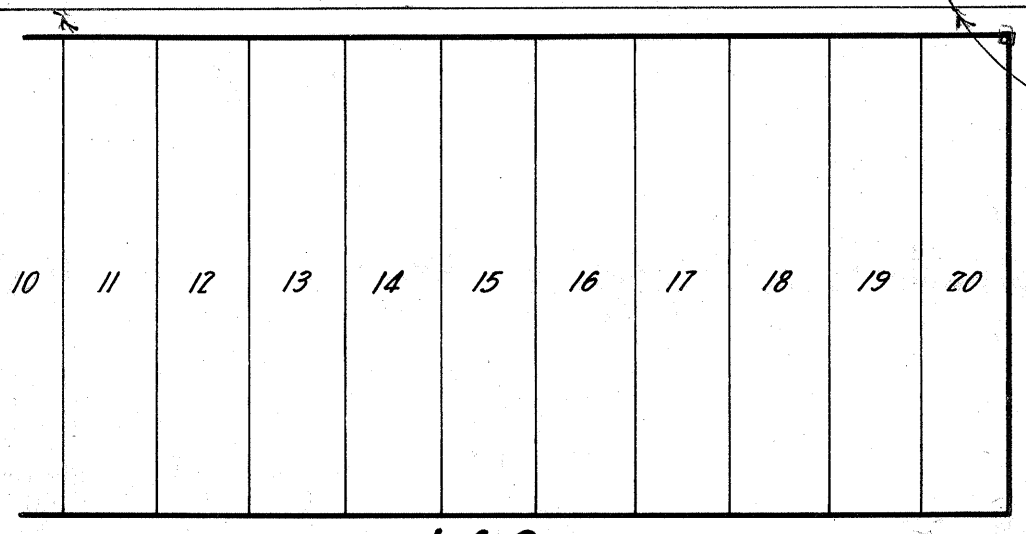
<1634>



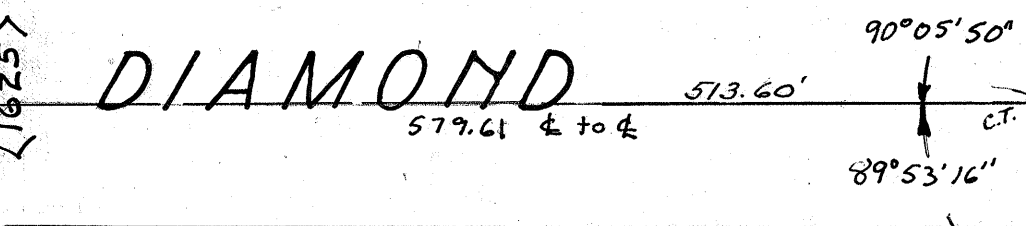
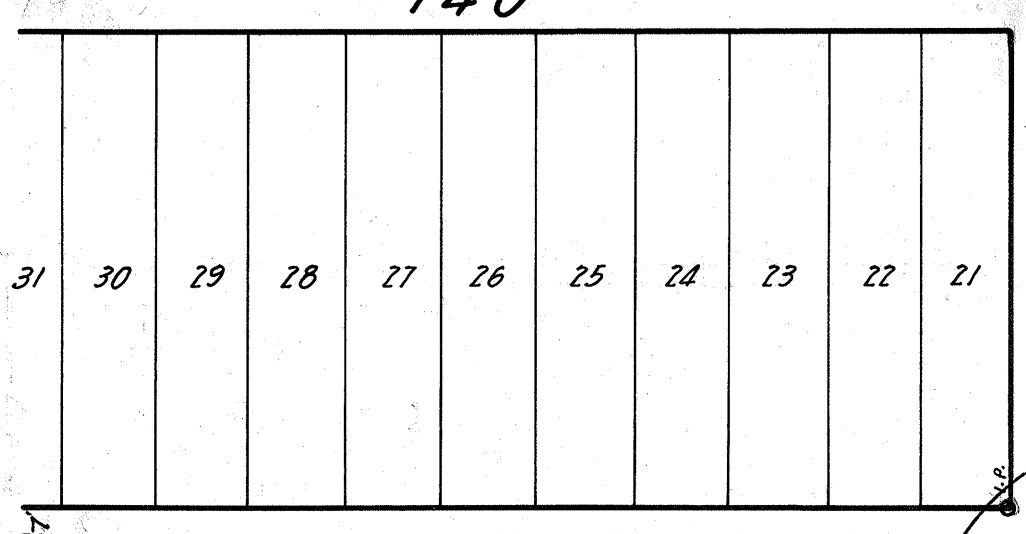
131



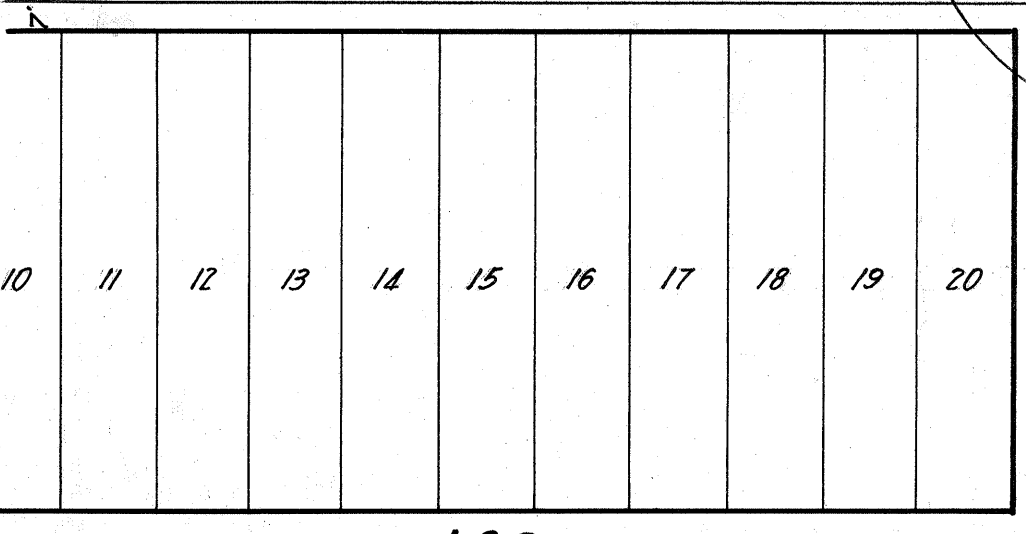
MISSOURI ST



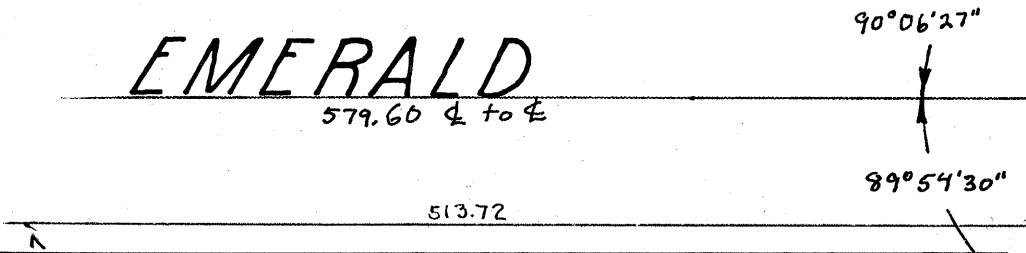
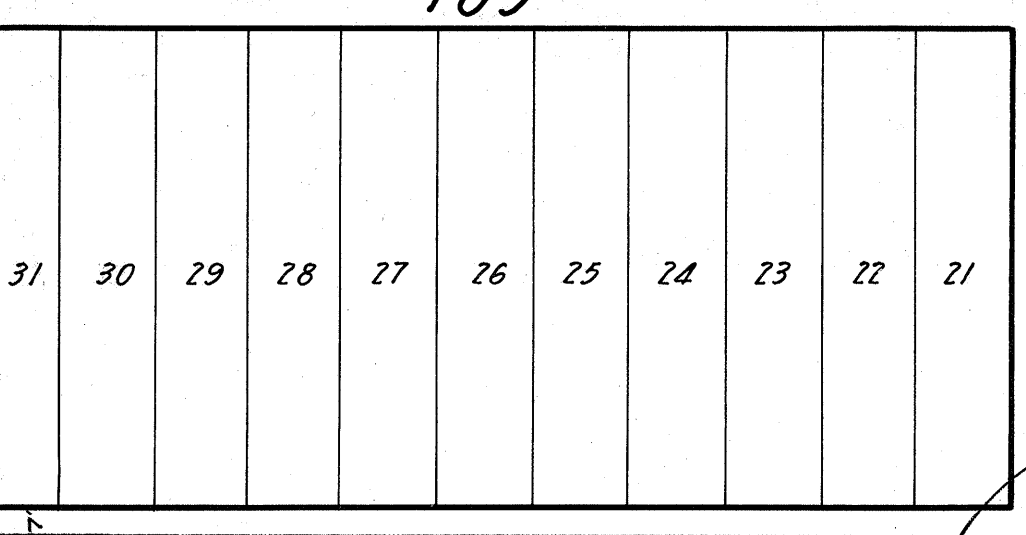
140



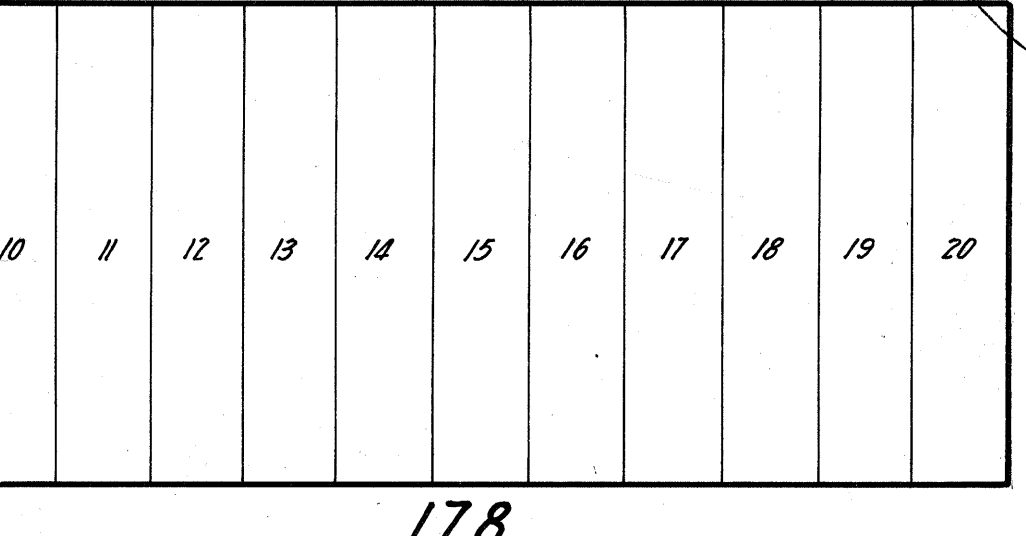
DIAMOND ST



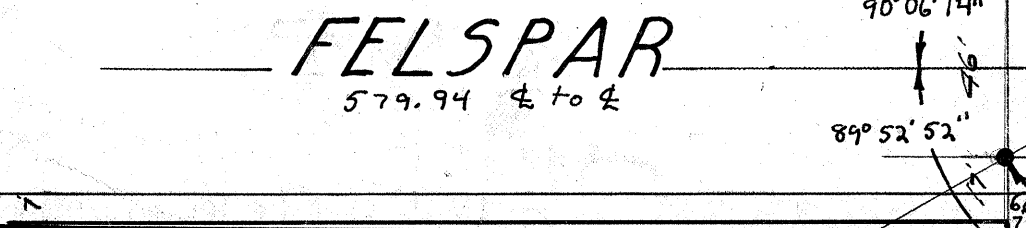
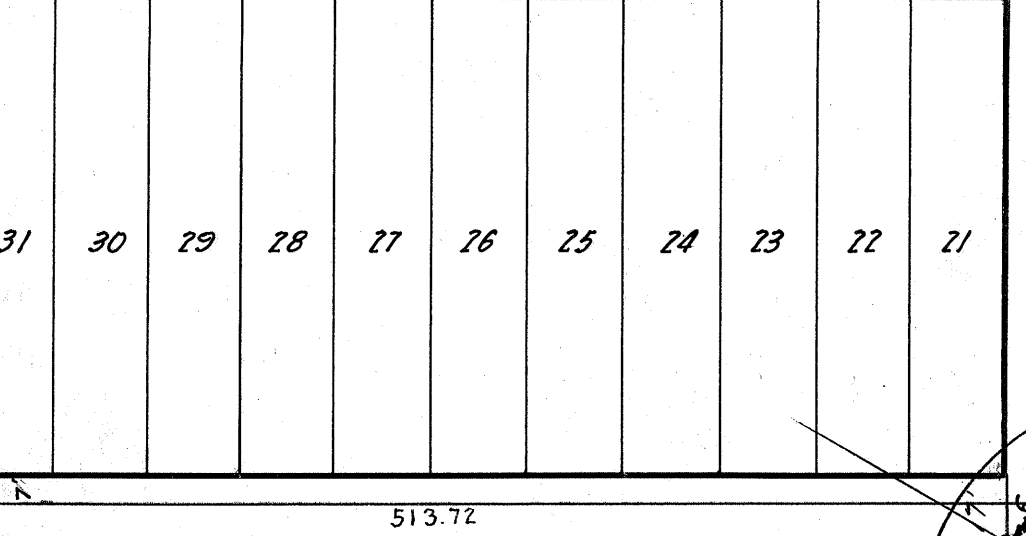
169



EMERALD ST



178



FELSPAR ST


Marker to use 7 line Chalked on

OLNEY ST

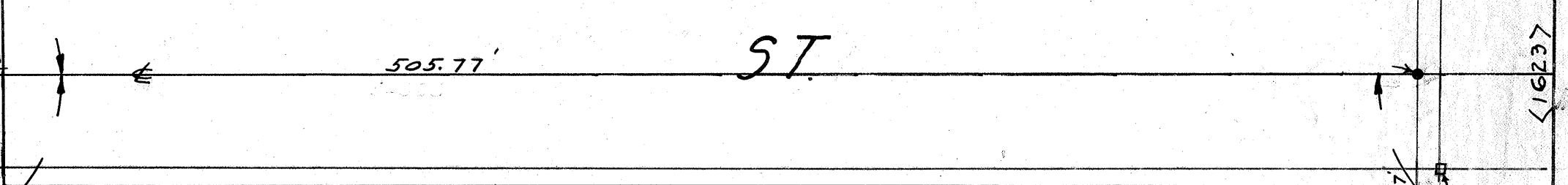
OLNEY ST

OLNEY ST

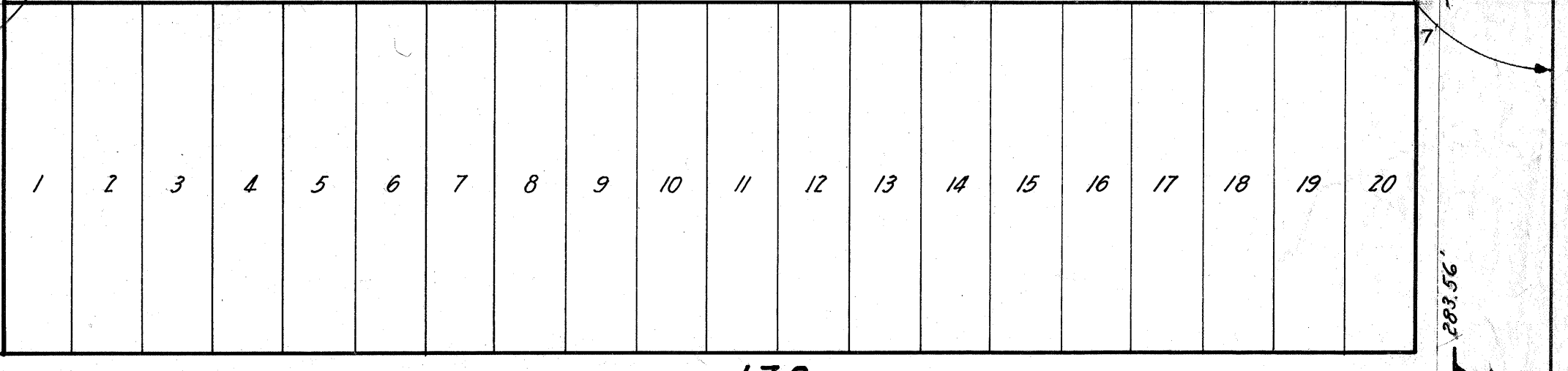
OLNEY ST




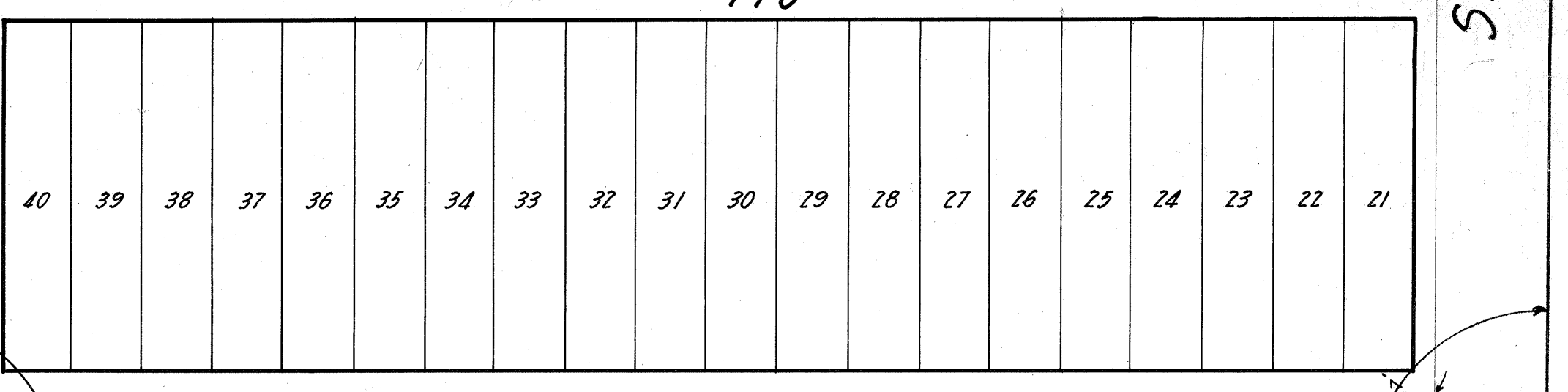
53



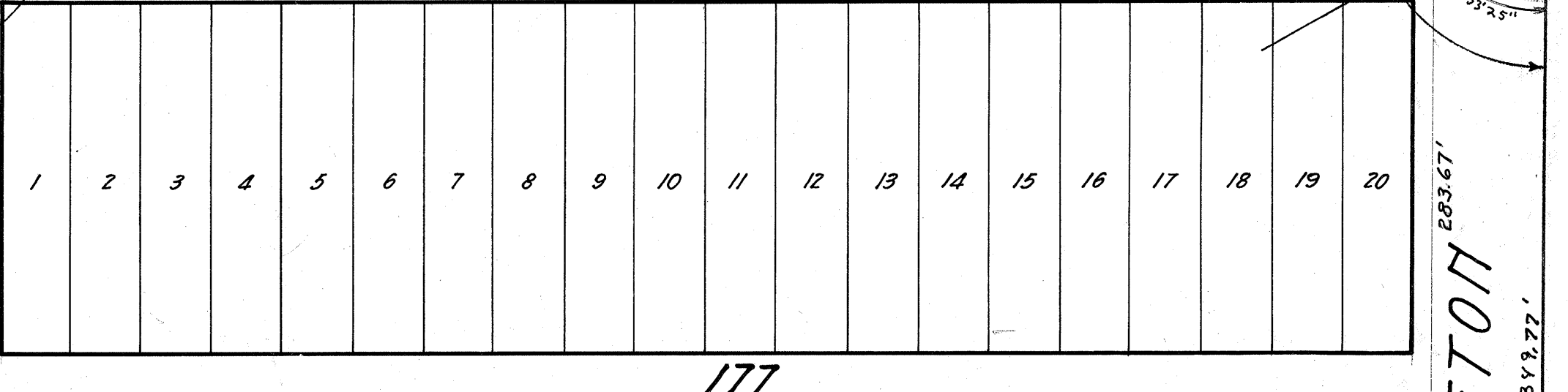
DIAMOND ST




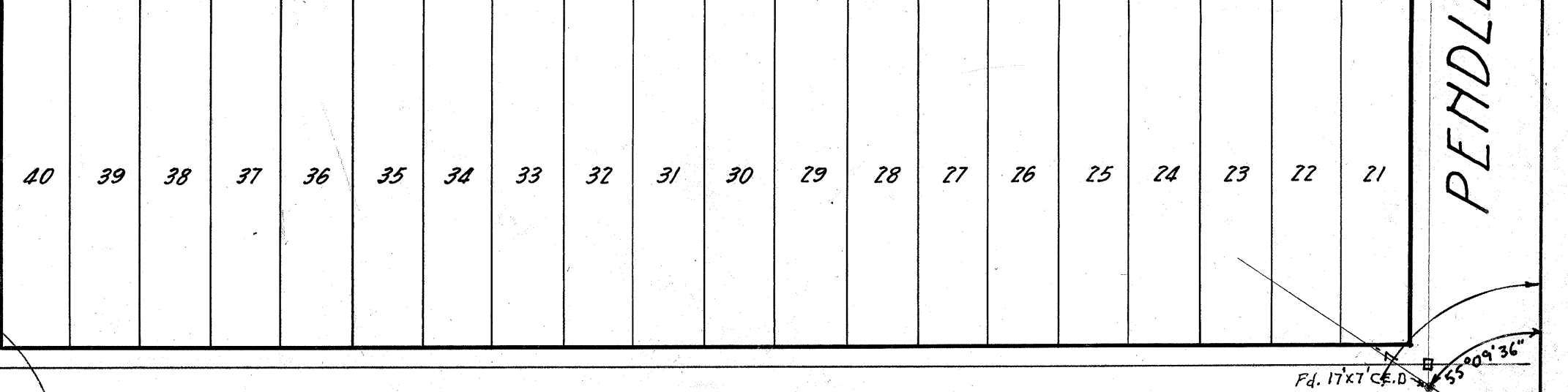
170



EMERALD ST



177



FELSPAR ST

PENDLETON ST

PENDLETON ST

PENDLETON ST

RECORDED
JAN 16 1938

<1614>

<1635>

1625

131

140

168

169

178

Lot 51.

MISSOURI

DIAMOND

ST.

EMERALD

ST.

FELSPAR

ST.

ST.

NOYES

Fd.C.E.D.

MORRELL

Fd.C.E.D.

Fd.C.E.D.

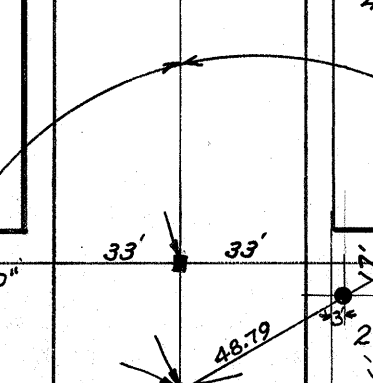
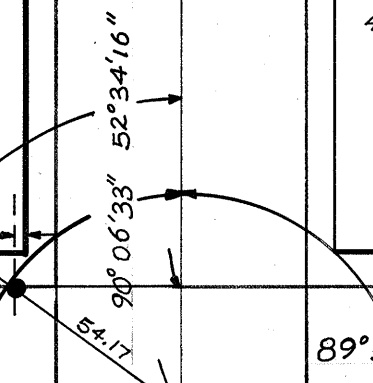
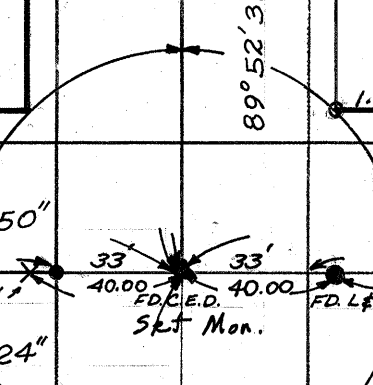
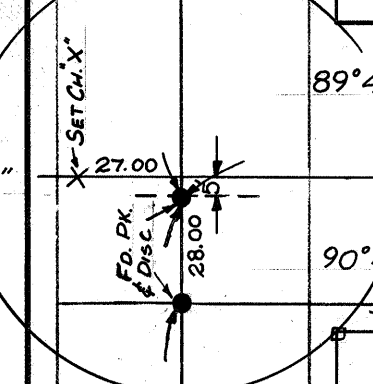
Fd.C.E.D.

Fd.C.E.D.

Fd.C.E.D.

Fd.PK

Fd.PK



1	2	3	4	5	6	7	8	9	10	11	12	13	14	15	16	17	18	19	20
---	---	---	---	---	---	---	---	---	----	----	----	----	----	----	----	----	----	----	----

40	39	38	37	36	35	34	33	32	31	30	29	28	27	26	25	24	23	22	21
----	----	----	----	----	----	----	----	----	----	----	----	----	----	----	----	----	----	----	----

1	2	3	4	5	6	7	8	9	10	11	12	13	14	15	16	17	18	19	20
---	---	---	---	---	---	---	---	---	----	----	----	----	----	----	----	----	----	----	----

40	39	38	37	36	35	34	33	32	31	30	29	28	27	26	25	24	23	22	21
----	----	----	----	----	----	----	----	----	----	----	----	----	----	----	----	----	----	----	----

1	2	3	4	5	6	7	8	9	10	11
---	---	---	---	---	---	---	---	---	----	----

40	39	38	37	36	35	34	33	32	31	30
----	----	----	----	----	----	----	----	----	----	----

1	2	3	4	5	6	7	8	9	10	11
---	---	---	---	---	---	---	---	---	----	----

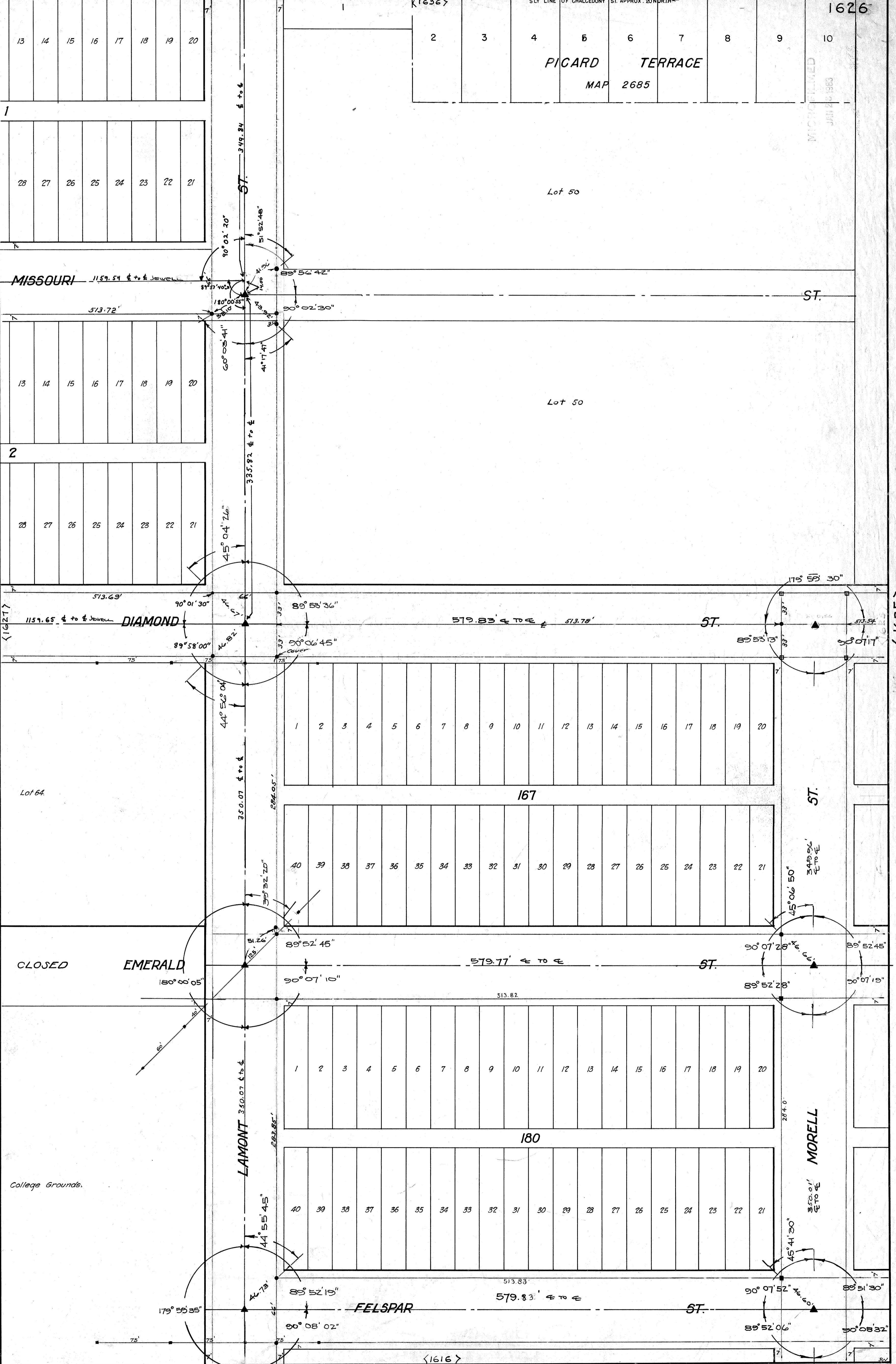
40	39	38	37	36	35	34	33	32	31	30
----	----	----	----	----	----	----	----	----	----	----

1	2	3	4	5	6	7	8	9	10	11
---	---	---	---	---	---	---	---	---	----	----

40	39	38	37	36	35	34	33	32	31	30
----	----	----	----	----	----	----	----	----	----	----

1	2	3	4	5	6	7	8	9	10	11
---	---	---	---	---	---	---	---	---	----	----

40	39	38	37	36	35	34	33	32	31	30
----	----	----	----	----	----	----	----	----	----	----



(1636)

S'LY LINE OF CHALCEDONY ST. APPROX. 20' NORTH

1626

PICARD TERRACE
MAP 2685

MICROFILMED
JAN 26 1963

Lot 50

Lot 50

MISSOURI

ST.

DIAMOND

ST.

EMERALD

ST.

LAMONT

MORELL

FELSPAR

ST.

(1616)

(16257)

9-14-17

<1637>

1627

1	2	3	4	5	6	7	8	9	10	11	12	13	14	15	16
---	---	---	---	---	---	---	---	---	----	----	----	----	----	----	----

MICROFILMED
JAN 10 1983

Opened for Alley

Acre Lot 48

Lot 48.

match line

K61

420' ±

1

40	39	38	37	36	35	34	33	32	31	30	29	28	27	26	25
----	----	----	----	----	----	----	----	----	----	----	----	----	----	----	----

MISSOURI

ST.

1	2	3	4	5	6	7	8	9	10	11	12	13	14	15	16
---	---	---	---	---	---	---	---	---	----	----	----	----	----	----	----

2

40	39	38	37	36	35	34	33	32	31	30	29	28	27	26	25
----	----	----	----	----	----	----	----	----	----	----	----	----	----	----	----

DIAMOND

ST.

<16287

<16287

Lot 64.

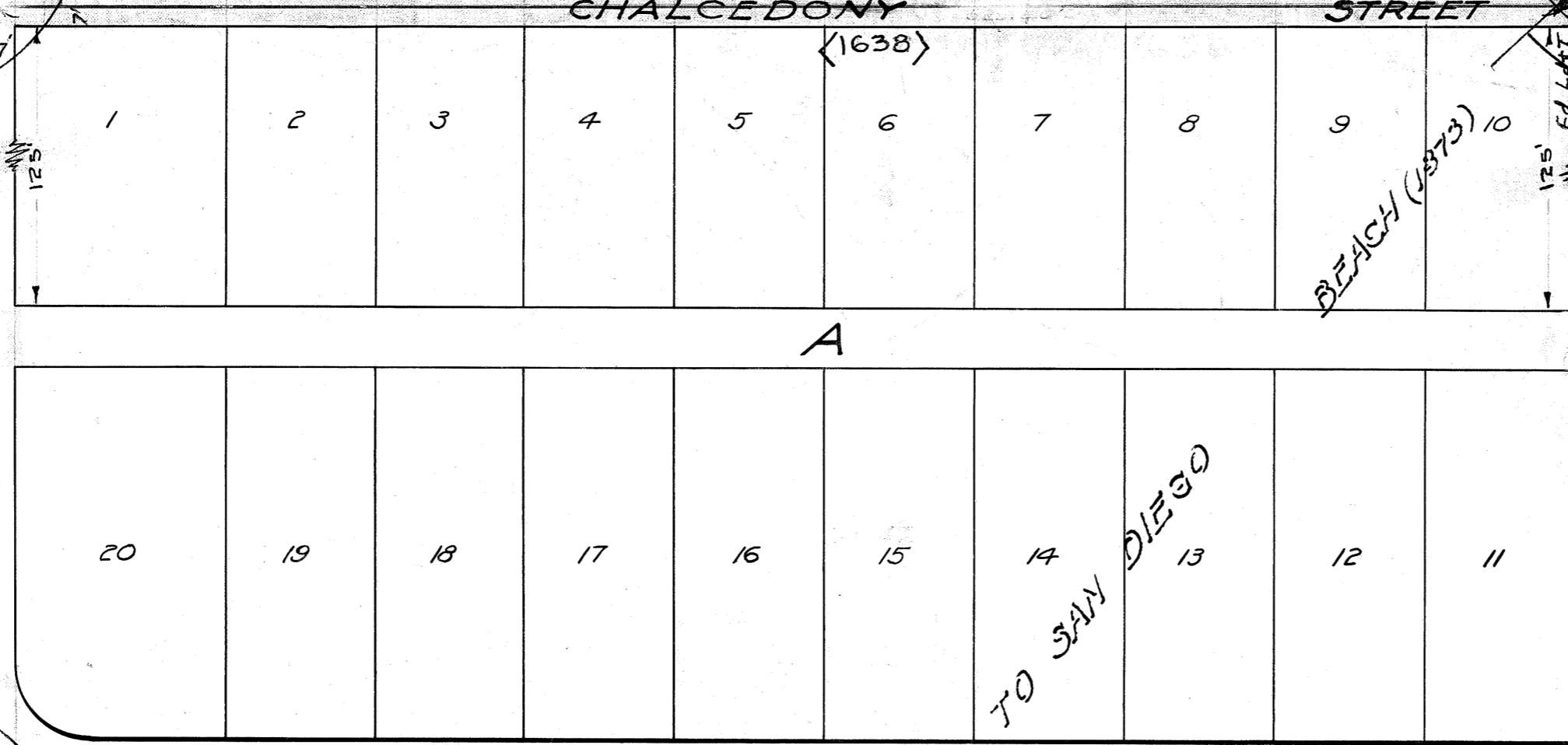
EMERALD

CLOSED

ST.

College Grounds.

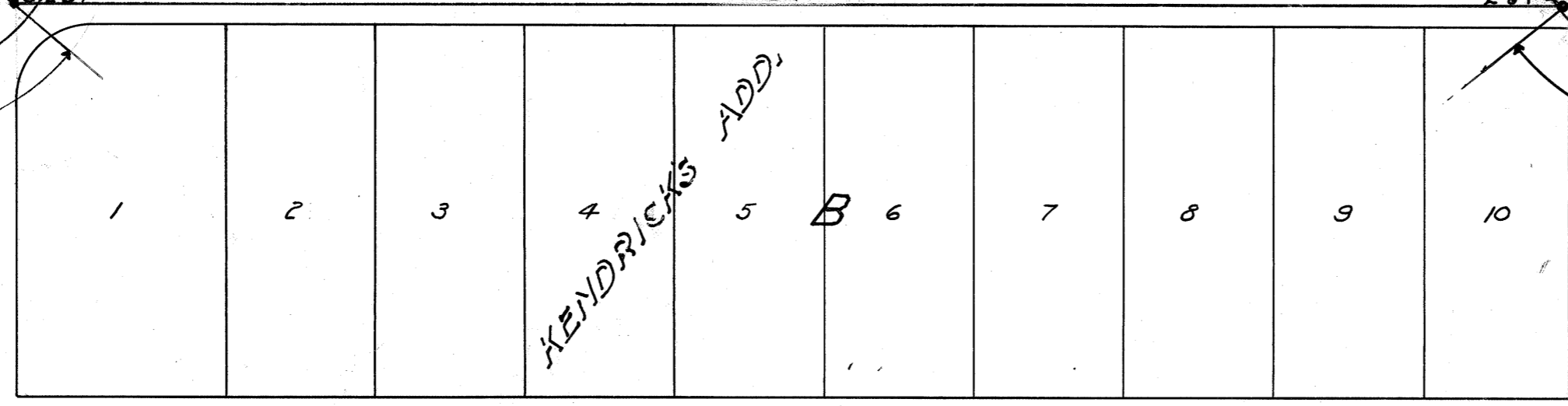
CHALCEDONY STREET



A

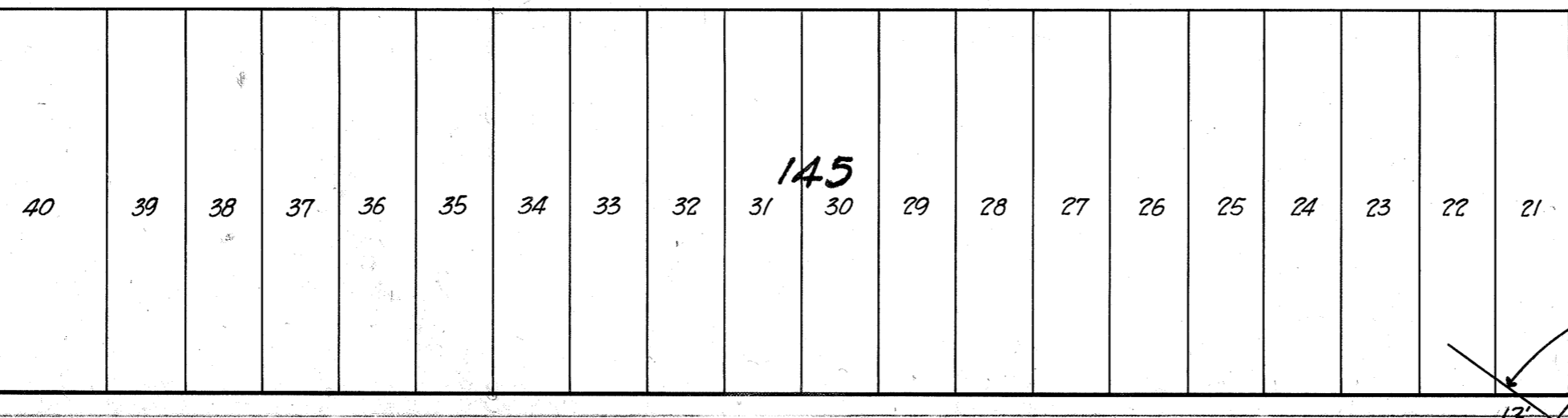
Portion of Acre Lot 48

MISSOURI ST.



KENDRICK'S ADD.
B

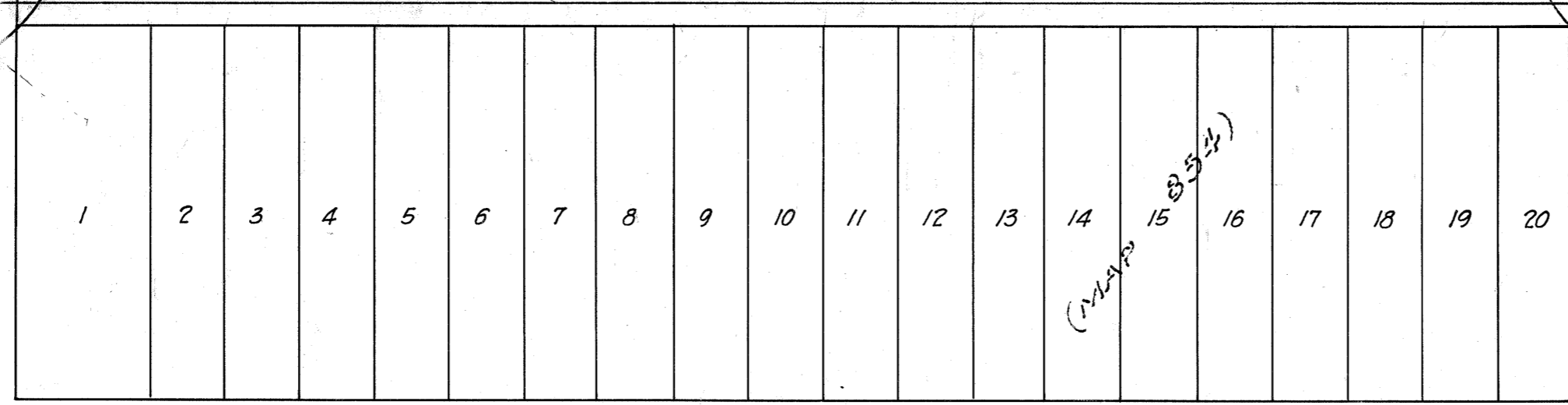
1159.54 ± Jewell to ± Lamont (Opening)



145

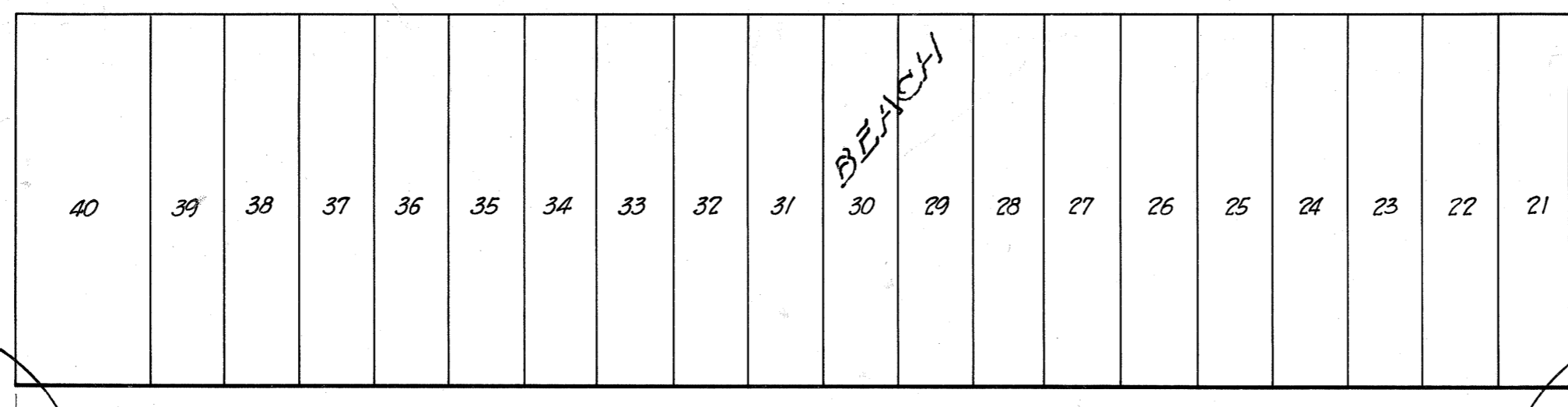
Portion Acre Lot 48

DIAMOND ST.



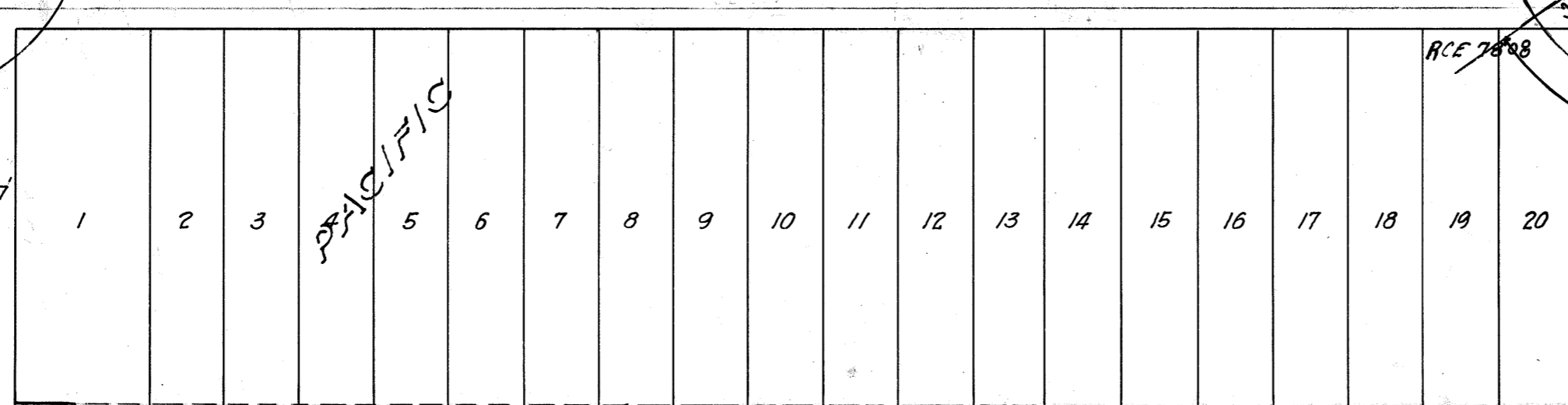
164

PORTION OF P.L. 54, PACIFIC BEACH (354)



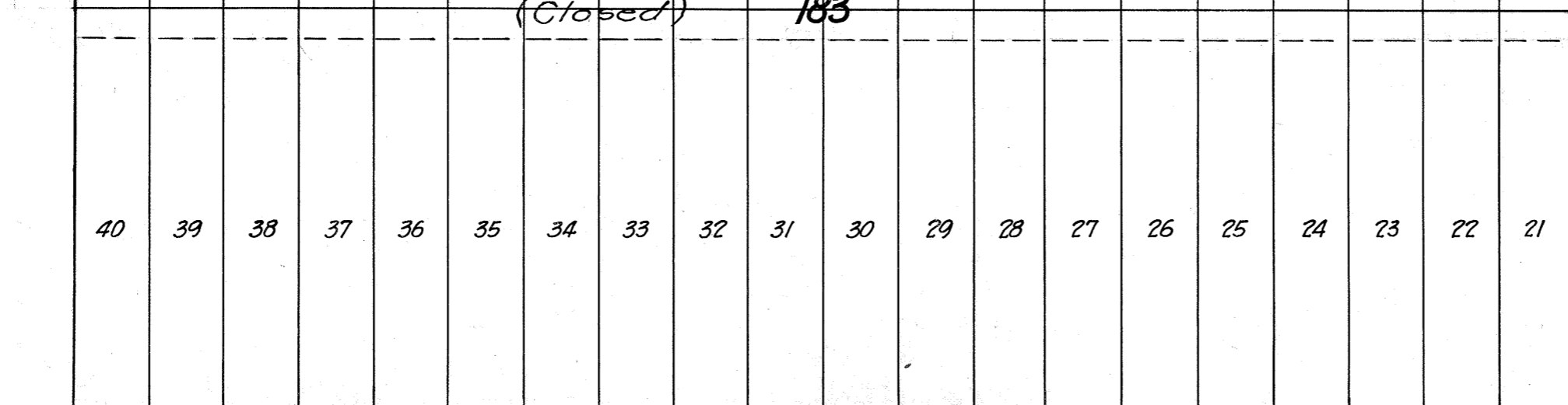
BEACH

EMERALD ST.



183

ST. CLOSED



College Grounds.

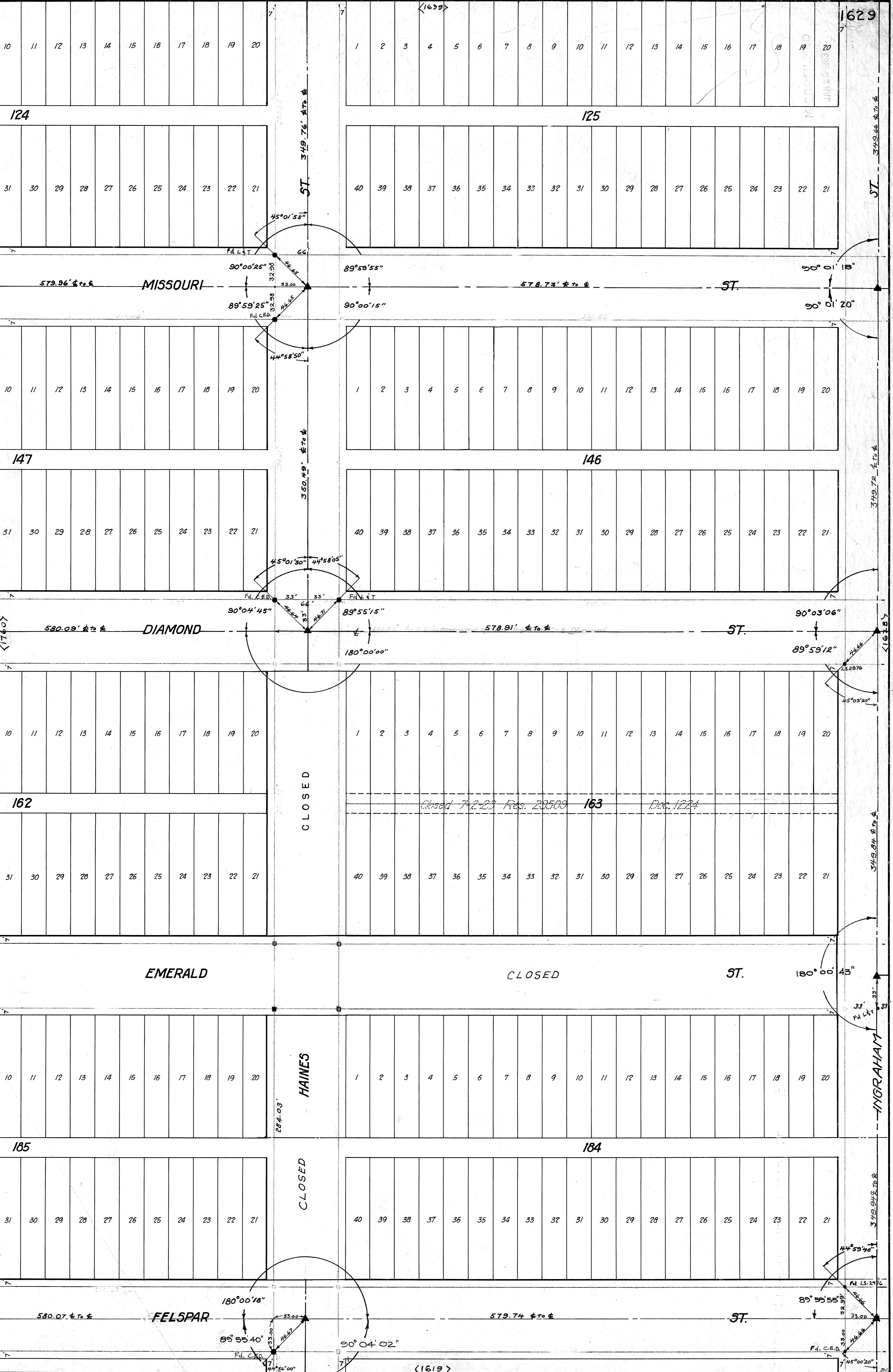
INGRAHAM

JEWELL

Field Books
1704/27
1739/1,2

updated
6-73
Roberts
Rorer
Young
Craig

(1618)



124

125

1629

MISSOURI

ST.

147

146

DIAMOND

ST.

162

163

EMERALD

CLOSED

ST.

185

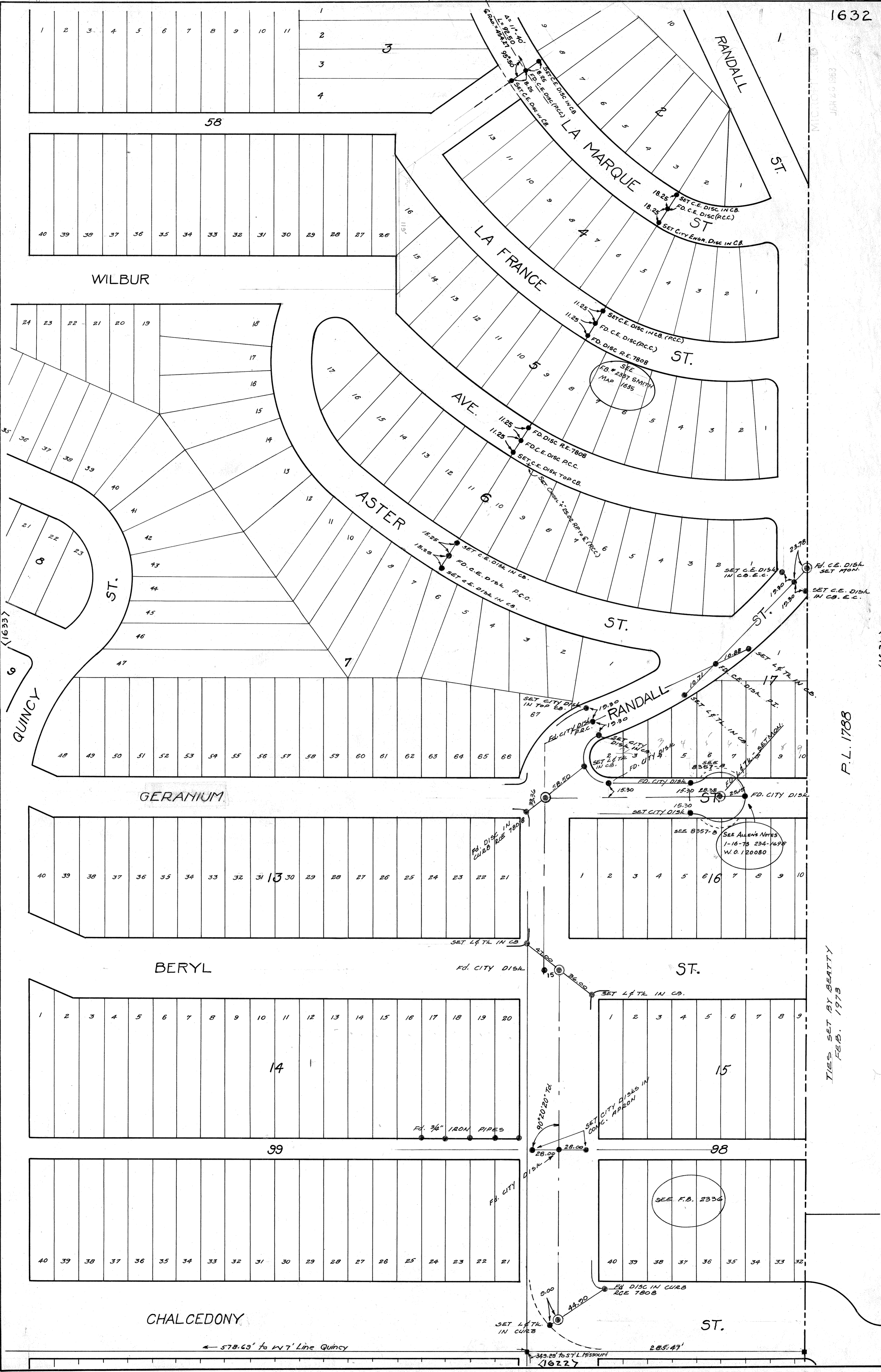
184

FELSPAR

ST.

CLOSED

HAINES



JAN 20 1963

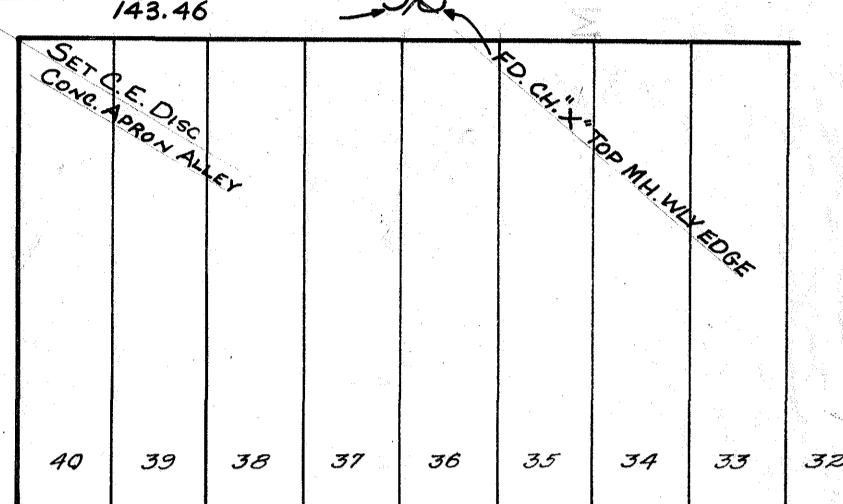
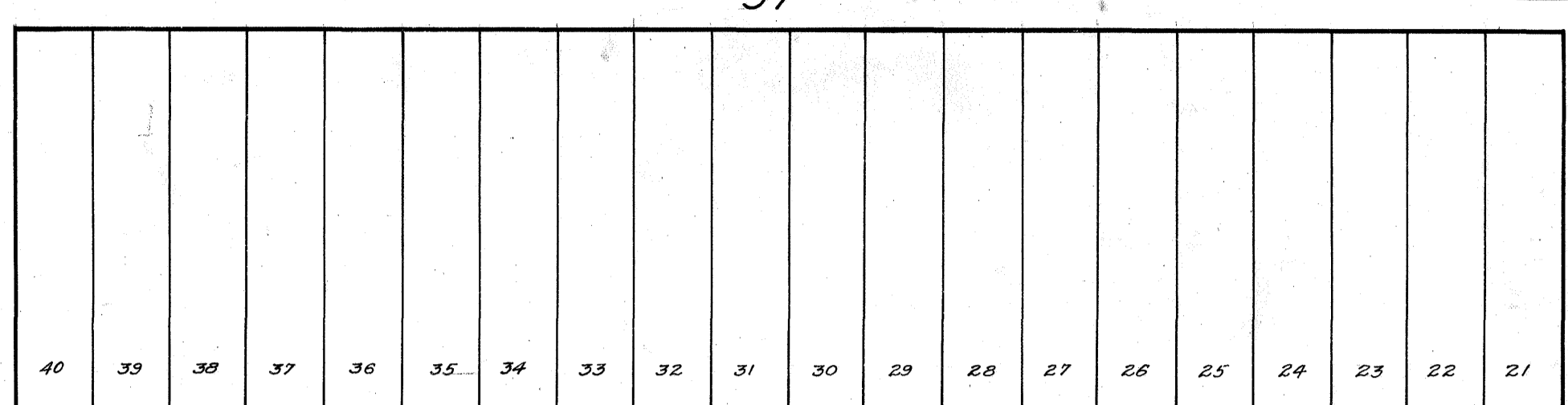
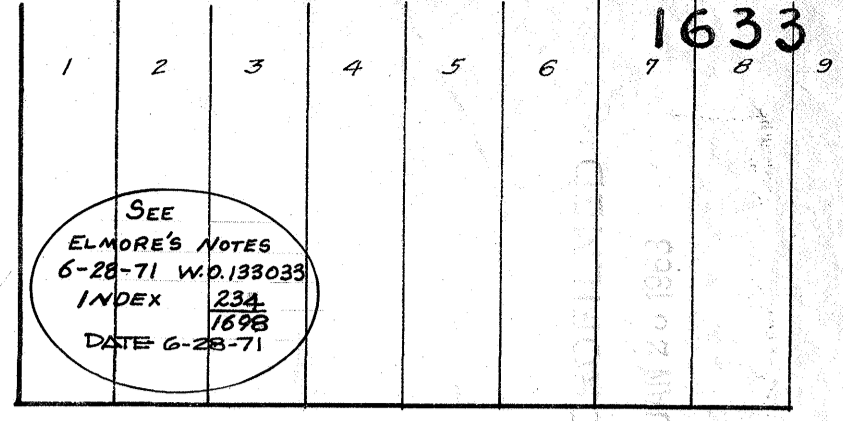
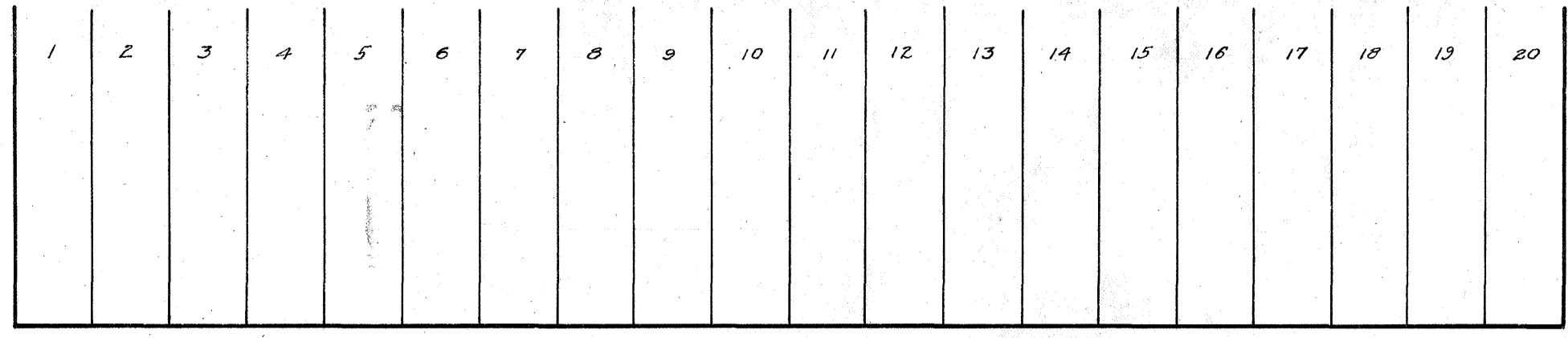
P.L. 1788

TIES SET BY BEATTY
FEB. 1978

← 578.63' to W 7' Line Quincy

349.29' to ST. L. MISSOURI
(1622)

285.47'

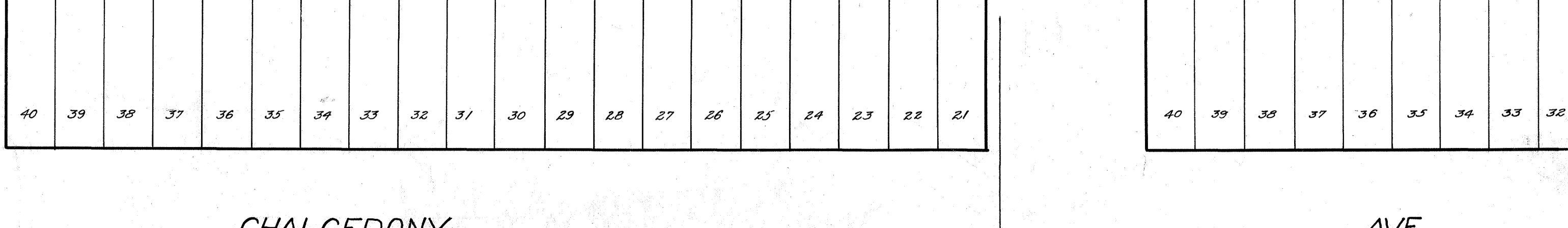
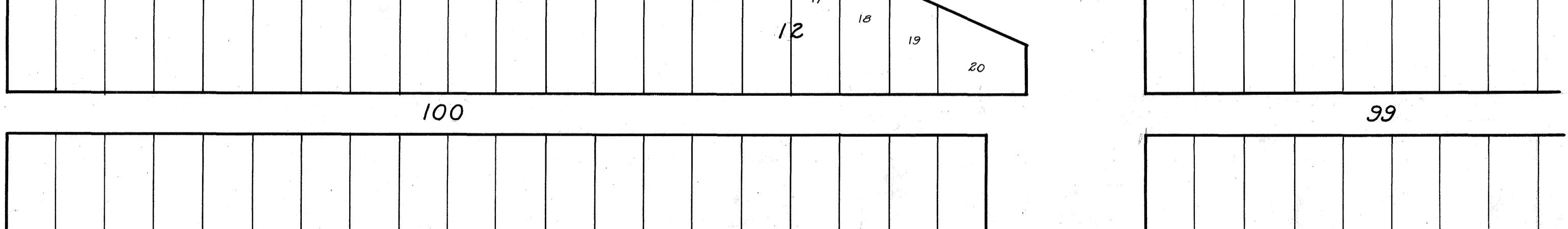
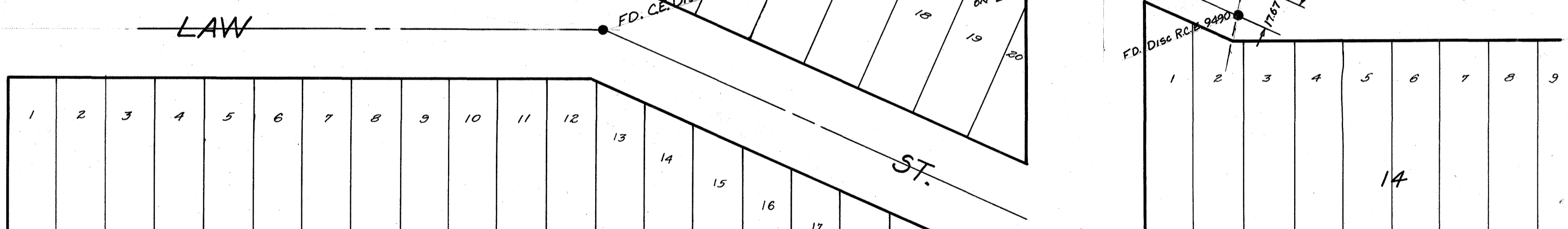
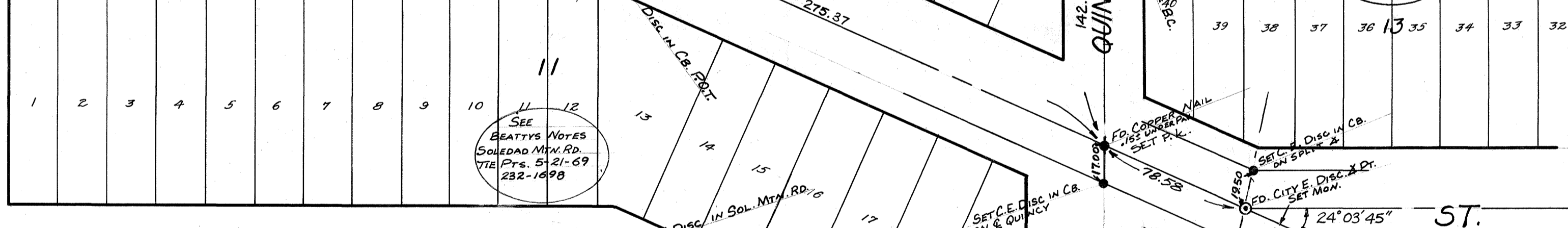
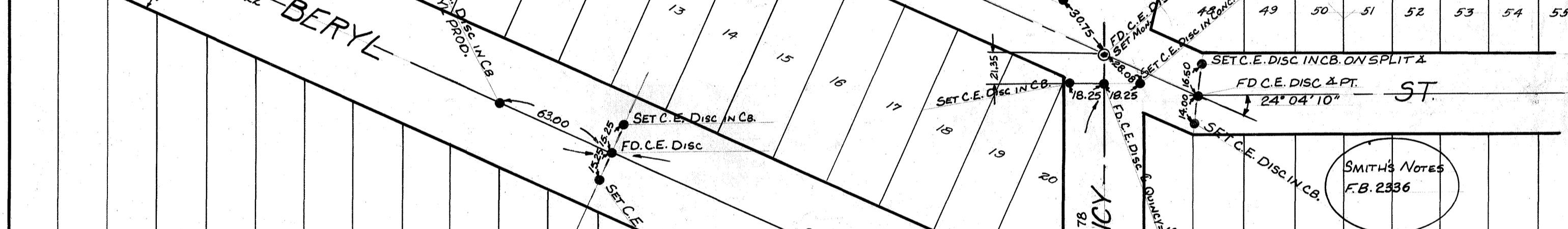
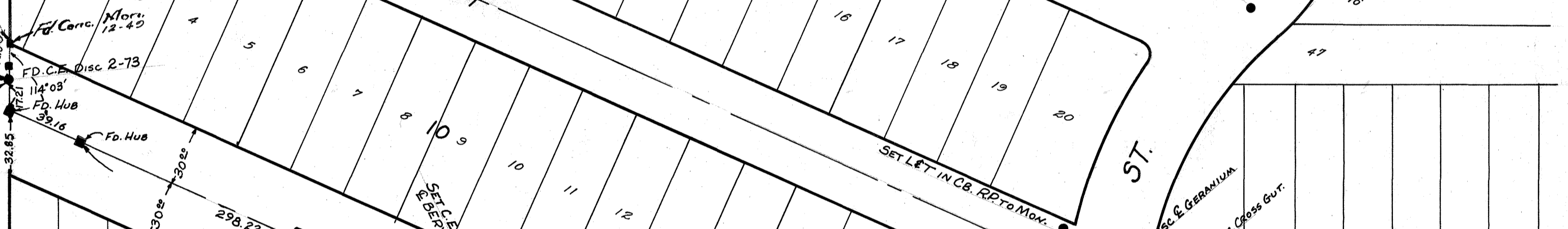

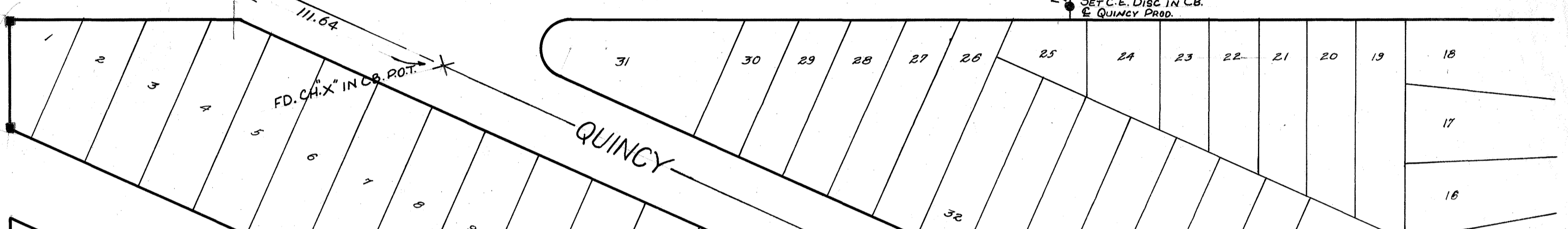


ST. RD.

ST. QUINCY

AVE.

WILBUR



PENDELTON SOLEDAD

CHALCEDONY

AVE.

579.56'

578.69' to N. 7' line Rendell

347.38' to 30.7' line Missouri

Shore Beryl

2336

SEE
ELMORE'S NOTES
6-28-71 W.D. 133033
INDEX
234
1698
DATE 6-28-71

SET C.E. DISC
CONC. APRON AILEY

Fd. Conc. Man
12-28-49

Fd. Conc. Man
12-28-49
C.B. Walker
T.B. 20
60

SEE
BEATTY'S NOTES
SOLEDAD MTW. RD.
PTS. 51-21-69
232-1698

SMITH'S NOTES
F.B. 2336

FD. CORNER
NAIL
SET MON.

FD. DISC R.C. 9490

SET C.E. DISC IN CB.
FD. C.E. DISC & WILBUR
SET C.E. DISC IN CB.

SET MON.
SET C.E. DISC IN CB.
& QUINCY PROD.

FD. DISC. CURREN
SET C.E. DISC IN CB. ROT.
FD. C.E. DISC ROT.
& GERANIUM

FD. C.E. DISC 2-73
14'08"
Fo. Hub
39.16

SET C.E. DISC IN CB.
FD. C.E. DISC

SET C.E. DISC IN CB.
SET C.E. DISC IN CB.
SET C.E. DISC IN CB.

SET C.E. DISC IN CB. ON SPLIT &
FD. C.E. DISC & PT.
24° 04' 10"

SET C.E. DISC IN CB.
ON QUINCY

FD. CITY E. DISC & PT.
SET MON.
24° 03' 45"

FD. C.E. DISC IN SOL. MTW. RD. 6

SET C.E. DISC IN CB.
ON QUINCY

SET C.E. DISC IN CB.
ON SPLIT &
24° 03' 45"

FD. C.E. DISC IN CB.

SET C.E. DISC IN CB.
ON QUINCY

SET C.E. DISC IN CB.
ON SPLIT &
24° 03' 45"

FD. C.E. DISC IN CB.

SET C.E. DISC IN CB.
ON QUINCY

SET C.E. DISC IN CB.
ON SPLIT &
24° 03' 45"

FD. C.E. DISC IN CB.

SET C.E. DISC IN CB.
ON QUINCY

SET C.E. DISC IN CB.
ON SPLIT &
24° 03' 45"

FD. C.E. DISC IN CB.

SET C.E. DISC IN CB.
ON QUINCY

SET C.E. DISC IN CB.
ON SPLIT &
24° 03' 45"

FD. C.E. DISC IN CB.

SET C.E. DISC IN CB.
ON QUINCY

SET C.E. DISC IN CB.
ON SPLIT &
24° 03' 45"

FD. C.E. DISC IN CB.

SET C.E. DISC IN CB.
ON QUINCY

SET C.E. DISC IN CB.
ON SPLIT &
24° 03' 45"

FD. C.E. DISC IN CB.

SET C.E. DISC IN CB.
ON QUINCY

SET C.E. DISC IN CB.
ON SPLIT &
24° 03' 45"

FD. C.E. DISC IN CB.

SET C.E. DISC IN CB.
ON QUINCY

SET C.E. DISC IN CB.
ON SPLIT &
24° 03' 45"

FD. C.E. DISC IN CB.

SET C.E. DISC IN CB.
ON QUINCY

SET C.E. DISC IN CB.
ON SPLIT &
24° 03' 45"

FD. C.E. DISC IN CB.

SET C.E. DISC IN CB.
ON QUINCY

SET C.E. DISC IN CB.
ON SPLIT &
24° 03' 45"

FD. C.E. DISC IN CB.

SET C.E. DISC IN CB.
ON QUINCY

SET C.E. DISC IN CB.
ON SPLIT &
24° 03' 45"

FD. C.E. DISC IN CB.

SET C.E. DISC IN CB.
ON QUINCY

SET C.E. DISC IN CB.
ON SPLIT &
24° 03' 45"

FD. C.E. DISC IN CB.

SET C.E. DISC IN CB.
ON QUINCY

SET C.E. DISC IN CB.
ON SPLIT &
24° 03' 45"

FD. C.E. DISC IN CB.

SET C.E. DISC IN CB.
ON QUINCY

SET C.E. DISC IN CB.
ON SPLIT &
24° 03' 45"

FD. C.E. DISC IN CB.

SET C.E. DISC IN CB.
ON QUINCY

SET C.E. DISC IN CB.
ON SPLIT &
24° 03' 45"

MICROFILMED
JAN 26 1963

<1644>

PORTION OF ACRE LOT 22, PACIFIC BEACH (354)

PORTION OF ACRE LOT 23, PACIFIC BEACH (354)

ST.

BERYL

293.31

ST.

<1633>

PORTION OF ACRE LOT 30, PACIFIC BEACH (354)

FENDLETON

CHALCEDONY

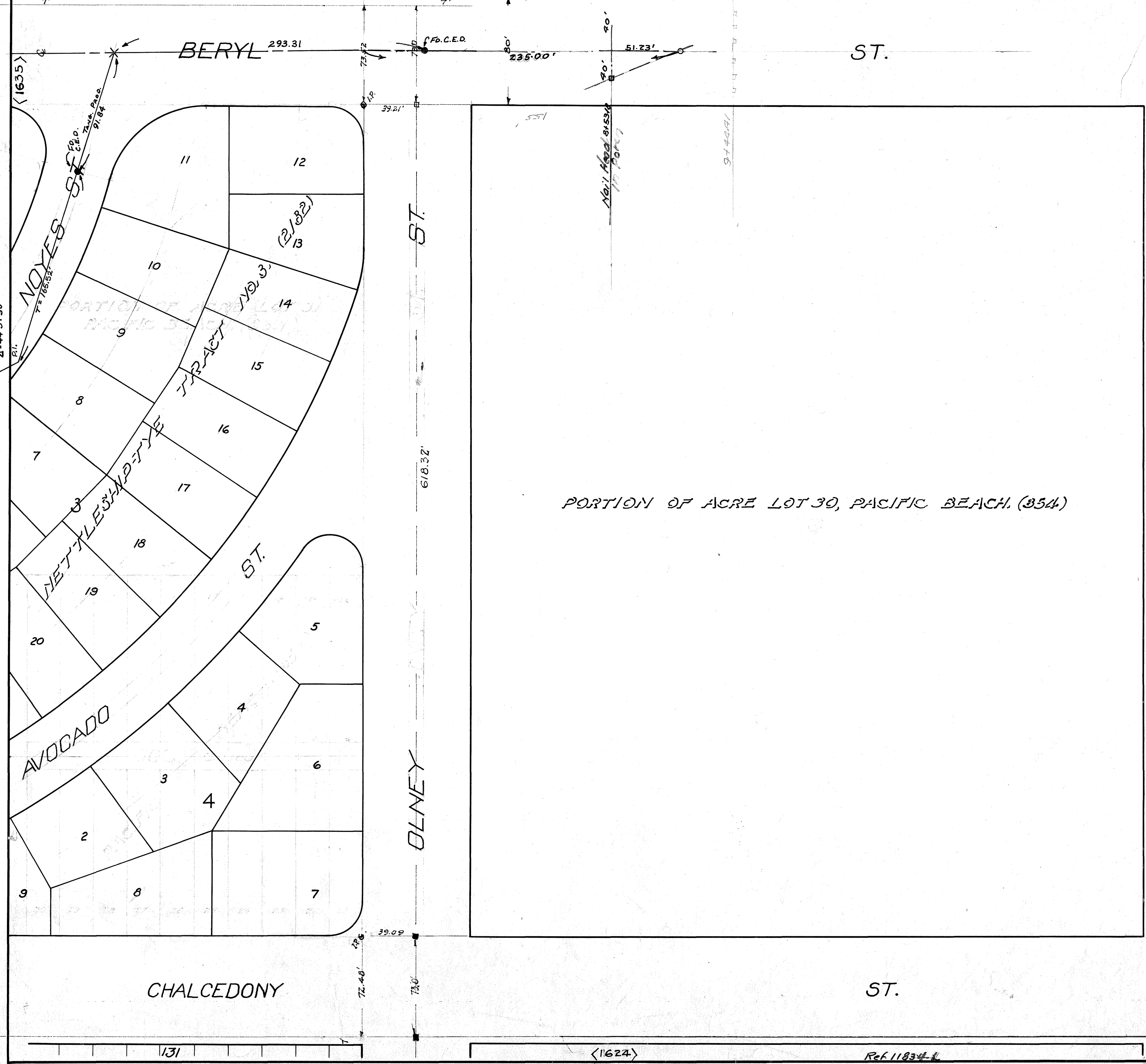
ST.

131

<1624>

Ref 11834-L

Nov 14 9 24/10 1972/10



PORTION OF ACRE LOT 21, PACIFIC BEACH, (354)

PORTION OF ACRE LOT 22, PACIFIC BEACH, (354)

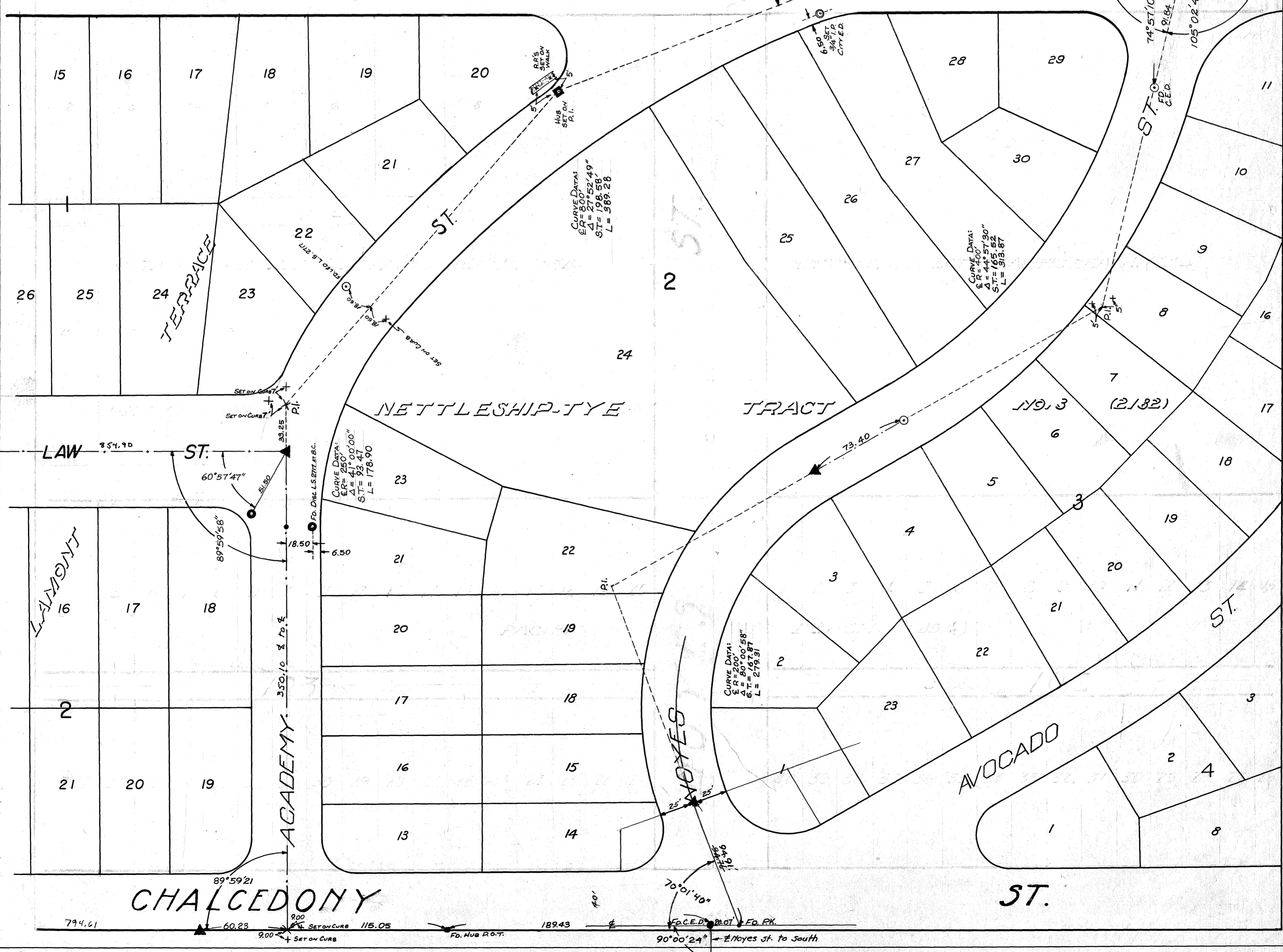
MICROFILMED
JAN 20 1983

(1636)

BERYL ST. 1271.96

ST. 217.03

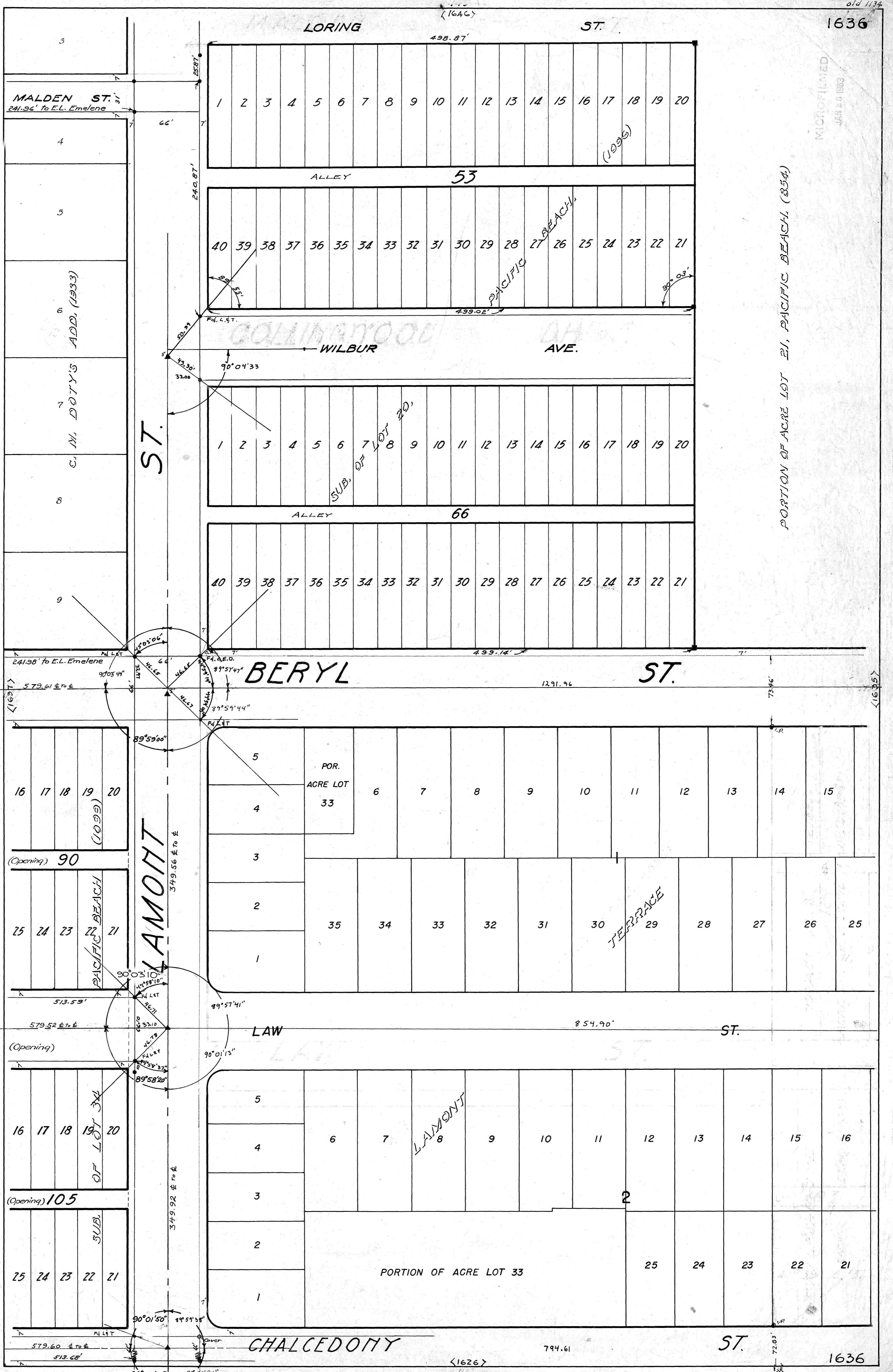
(1634)



Non-Rec. 5/25/10 10/21/13

MICROFILMED
JAN 26 1983

PORTION OF ACRE LOT 21, PACIFIC BEACH, (854)



Field Book
#1743-30

updated
6-73
Roberts
Rosen
Young
Craig

New N.Y. 5/14/10

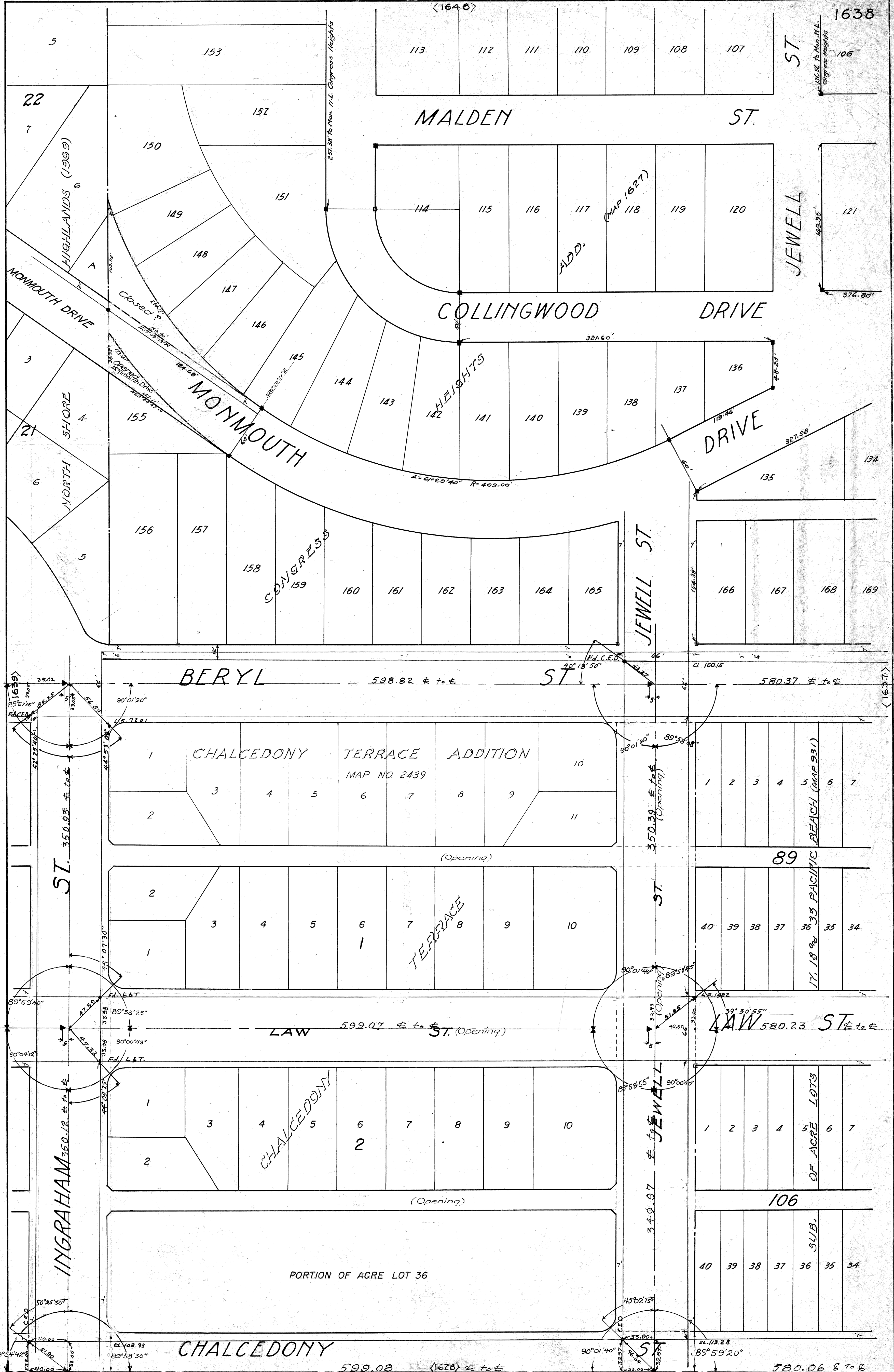


KENDALL ST.



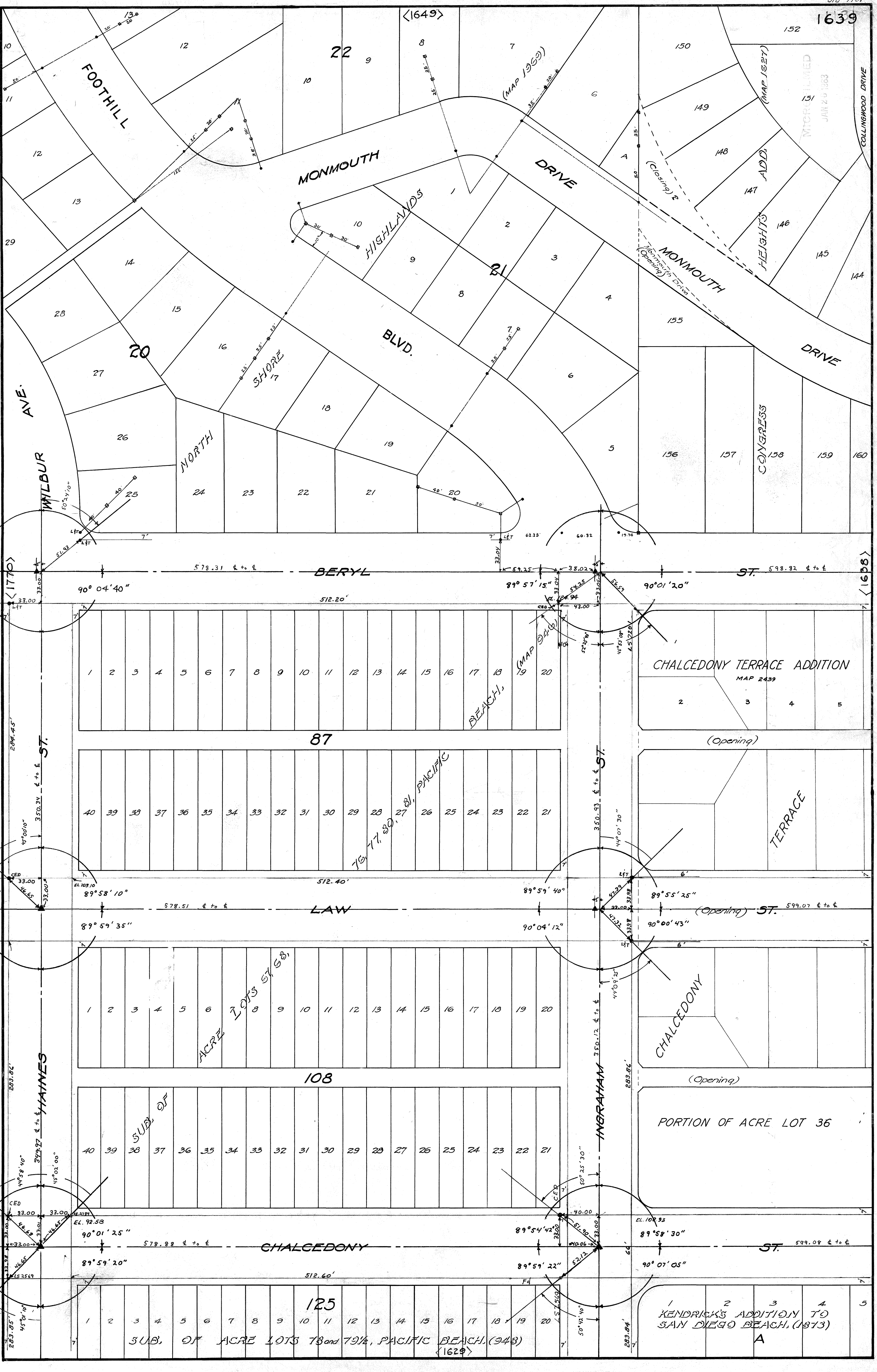
Field Book
1736 / 52-44

upaa:ice name 1712
P. B. Young
Young
Craig



Field Books
 #1754/52-66
 #1704

Updated June 1973
 Roberts
 Young
 Craig



1639 152 150 149 148 147 146 145 144 155 156 157 158 159 160

FOOTHILL 22 9 8 7 150 149 148 147 146 145 144

MONMOUTH DRIVE 10 9 8 7 6 5 4 3 2 1 155 156 157 158 159 160

HIGHLANDS 10 9 8 7 6 5 4 3 2 1 155 156 157 158 159 160

BLVD. 10 9 8 7 6 5 4 3 2 1 155 156 157 158 159 160

20 16 15 14 13 12 11 10 9 8 7 6 5 4 3 2 1 155 156 157 158 159 160

1 2 3 4 5 6 7 8 9 10 11 12 13 14 15 16 17 18 19 20 1 2 3 4 5

40 39 38 37 36 35 34 33 32 31 30 29 28 27 26 25 24 23 22 21 1 2 3 4 5

1 2 3 4 5 6 7 8 9 10 11 12 13 14 15 16 17 18 19 20 1 2 3 4 5

40 39 38 37 36 35 34 33 32 31 30 29 28 27 26 25 24 23 22 21 1 2 3 4 5

1 2 3 4 5 1 2 3 4 5

updated 6-73 ROBERTS ROBER YOUNG CRAIG

EL. 102.93

EL. 92.58

EL. 102.93

MICROFILMED
JAN 26 1983

<1652>

18
19
20
21
22
23
24

7		18
6		19
5	68	20
4		21
3		22
2		23
1		24

7		18
6		19
5	77	20
4		21
3		22
2		23
1		24

TRUCKEE

ST.

13
14
15
16
17
18
19
20
21
22
23
24

AVE.

12		13
11		14
10		15
9		16
8		17
7	67	18
6		19
5		20
4		21
3		22
2		23
1		24

AVE.

12		13
11		14
10		15
9		16
8		17
7	78	18
6		19
5		20
4		21
3		22
2		23
1		24

AVE.

CISCO

ST.

13
14
15
16
17
18
19
20
21
22
23
24

AMADOR

12		13
11		14
10		15
9		16
8		17
7	66	18
6		19
5		20
4		21
3		22
2		23
1		24

YUBA

12		13
11		14
10		15
9		16
8		17
7	79	18
6		19
5		20
4		21
3		22
2		23
1		24

MARIPOSA

P. L. 1788

ALVARADO

ST.

13
14
15
16
17
18
19
20
21
22
23
24

AMADOR

12		13
11		14
10		15
9		16
8		17
7	65	18
6		19
5		20
4		21
3		22
2		23
1		24

12		13
11		14
10		15
9		16
8		17
7	80	18
6		19
5		20
4		21
3		22
2		23
1		24

168.00'

MON. FD. APPEARS TO BE OUT OF POSITION. SEE NOTES BY ELMORE 234-1698, DATED 6-28-71, W.O. 132033.

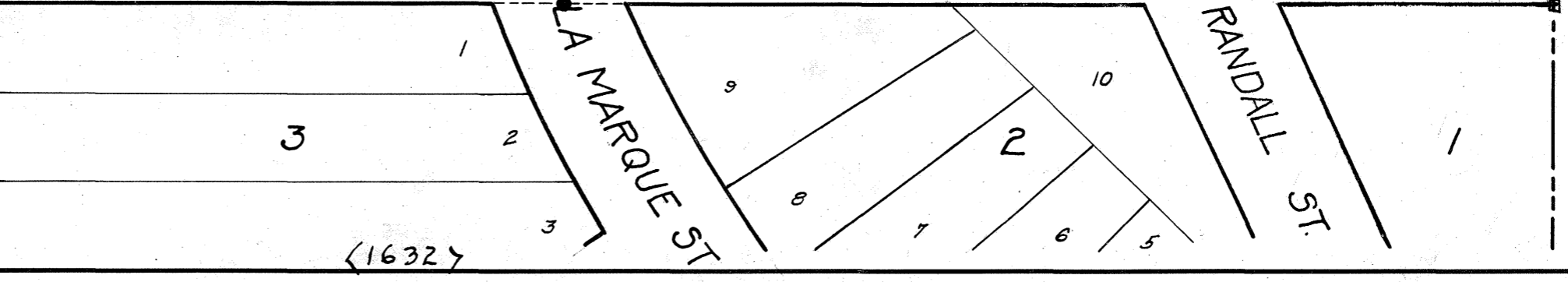
LORING

ST.

FD. CITY ENGR. DISC. SEE T.P. SHEET 1632

FD. CITY ENGR. DISC. SEE T.P. SHEET 1632

1	2	3	4	5	6	7	8	9	10	11
				58						



<1632>

<1641>

	18
45	19
	20
	21
	22
	23
	24

7		18
6		19
	52	
5		20
4		21
3		22
2		23
1		24

<1653>

7		18
6		19
	61	
5		20
4		21
3		22
2		23
1		24

7		1643
6		68
5		
4		
3		
2		
1		

RECORDED
JAN 26 1933

TRUCKEE

ST.

	13
	14
	15
	16
	17
46	18
	19
	20
	21
	22
	23
	24

12		13
11		14
10		15
9		16
8		17
7		18
	51	
6		19
5		20
4		21
3		22
2		23
1		24

AVE.

12		13
11		14
10		15
9		16
8		17
7		18
	62	
6		19
5		20
4		21
3		22
2		23
1		24

AVE.

12		
11		
10		
9		
8		
7		
	67	
6		
5		
4		
3		
2		
1		

CISCO

ST.

	13
	14
	15
	16
	17
47	18
	19
	20
	21
	22
	23
	24

12		13
11		14
10		15
9		16
8		17
7		18
	50	
6		19
5		20
4		21
3		22
2		23
1		24

<1644>

12		13
11		14
10		15
9		16
8		17
7		18
	63	
6		19
5		20
4		21
3		22
2		23
1		24

<1647>

12		
11		
10		
9		
8		
7		
	66	
6		
5		
4		
3		
2		
1		

ALVARADO

ST.

	13
	14
	15
	16
	17
48	18
	19
	20
	21
	22
	23
	24

12		13
11		14
10		15
9		16
8		17
7		18
	49	
6		19
5		20
4		21
3		22
2		23
1		24

ALAMEDA

12		13
11		14
10		15
9		16
8		17
7		18
	64	
6		19
5		20
4		21
3		22
2		23
1		24

AMADOR

12		
11		
10		
9		
8		
7		
	65	
6		
5		
4		
3		
2		
1		

114.13'

1205.28' to S.E. Cor. P.L. 1786

LORING

ST.

PENDELTON
ST.

1	2	3	4	5	6	7	8	9	10	11	12	13	14	15	16	17	18	19	20
									57										

QUINCY
ST.

1	2	3	4	5	6	7	8	9
				58				

<1633>

18
19
20
21
22
23
24

7	18
6	19
5	20
4	21
3	22
2	23
1	24

7	18
6	19
5	20
4	21
3	22
2	23
1	24

7	1644
6	45
5	
4	
3	
2	
1	

TRUCKEE

ST.

13
14
15
16
17
18
19
20
21
22
23
24

AVE.

12	13
11	14
10	15
9	16
8	17
7	18
6	19
5	20
4	21
3	22
2	23
1	24

AVE.

12	13
11	14
10	15
9	16
8	17
7	18
6	19
5	20
4	21
3	22
2	23
1	24

AVE.

12	
11	
10	
9	
8	
7	
6	46
5	
4	
3	
2	
1	

CISCO

ST.

13
14
15
16
17
18
19
20
21
22
23
24

KLAMATH

12	13
11	14
10	15
9	16
8	17
7	18
6	19
5	20
4	21
3	22
2	23
1	24

HUMBOLDT

12	13
11	14
10	15
9	16
8	17
7	18
6	19
5	20
4	21
3	22
2	23
1	24

DEL NORTE

12	
11	
10	
9	
8	
7	
6	47
5	
4	
3	
2	
1	

ALVARADO

ST.

13
14
15
16
17
18
19
20
21
22
23
24

AVE.

12	13
11	14
10	15
9	16
8	17
7	18
6	19
5	20
4	21
3	22
2	23
1	24

AVE.

12	13
11	14
10	15
9	16
8	17
7	18
6	19
5	20
4	21
3	22
2	23
1	24

AVE.

12	
11	
10	
9	
8	
7	
6	48
5	
4	
3	
2	
1	

1319-47 to S.W. Cor. P.L. 1786

114-19' to E.L. Pennington 1/4 Corner

22

23

<1645>

<1643>

7
6
4
5
4
3
2
1

7	(1655)	18
6	13	19
5		20
4		21
3		22
2		23
1		24

7	1645	
6	20	19
5		20
4	20	21
3		22
2		23
1		24

TRUCKEE

ST.

12
11
10
9
8
7
3
6
5
4
3
2
1

12		13
11		14
10		15
9		16
8		17
7	14	18
6		19
5		20
4		21
3		22
2		23
1		24

12		13
11		14
10		15
9		16
8		17
7	19	18
6		19
5		20
4		21
3		22
2		23
1		24

AVE.

AVE.

CISCO

ST.

SOLEDAD TERRACE PARK

ORD. 3813 (N.S.) 7-27-48

P.L. 1785

City Park Ordinance 3813 (N.S.) 7-27-48

12
11
10
9
8
7
2
6
5
4
3
2
1

12		13
11		14
10		15
9		16
8		17
7	15	18
6		19
5		20
4		21
3		22
2		23
1		24

12		13
11		14
10		15
9		16
8		17
7	18	18
6		19
5		20
4		21
3		22
2		23
1		24

YOLO

TRINITY

ALVARADO

ST.

12
11
10
9
8
7
1
6
5
4
3
2
1

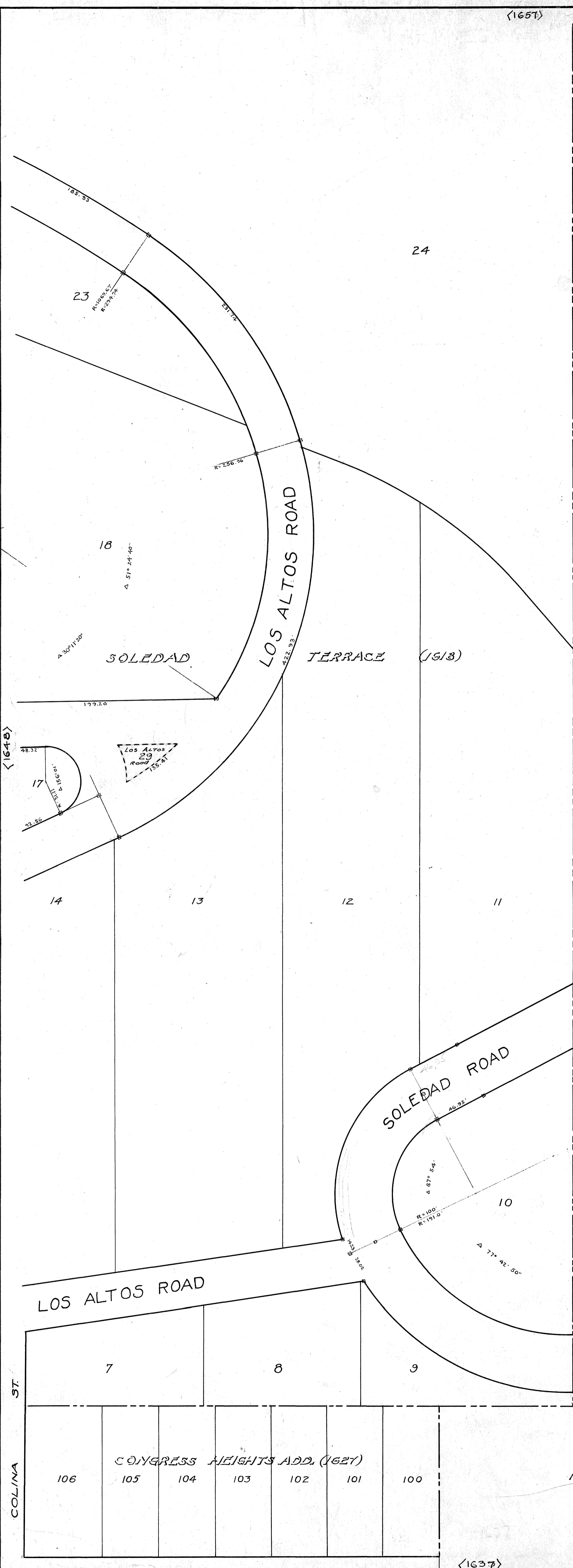
12		13
11		14
10		15
9		16
8		17
7	16	18
6		19
5		20
4		21
3		22
2		23
1		24

12		13
11		14
10		15
9		16
8		17
7	17	18
6		19
5		20
4		21
3		22
2		23
1		24

21

22

MICROFILMED
JAN 28 1963



SOLEDAD TERRACE PARK
ORD. 3813 (N.S) 7-27-48

P.L. 1765

CITY PARK
Ordinance No 3813 (N.S) 7-27-48

<1648>

<1646>

25
LO VAJO ROAD

<1658>

ALTA VISTA ST
Opening

MICROFILMED
JUN 26 1983

24

PORTION OF ACRE LOT 6, PL. 1734, PACIFIC BEACH (854)

LOS ALTOS ROAD

23

△ 101° 22'

22

21

20

19

18

(1613)

TERRACE

LOS ALTOS ROAD

<1647>

<1649>

PORTION OF ACRE LOT 11, PL. 1734, PACIFIC BEACH (854)

SOLEDAD

26

16

14

Portion of Lot 27
170.83'

LORING (Opening) ST.

LORING ST.

DRIVE

28

LOS ALTOS ROAD

ST.

5
NORTH SHORE
HIGHLANDS (1362)

154

CONGRESS

153

COLLINGWOOD

113

112
HEIGHTS

111

110

109
ADD.

108

107
(1627)

JEWELL

106

<1638>

Nov 5 1970

MICROFILMED
JAN 20 1963

ACRE LOT 6, P.L. 1734, PACIFIC BEACH (854)

TERRACE (1918) 24

LOS ALTOS ROAD

SOLEDAD <1648>

26

27

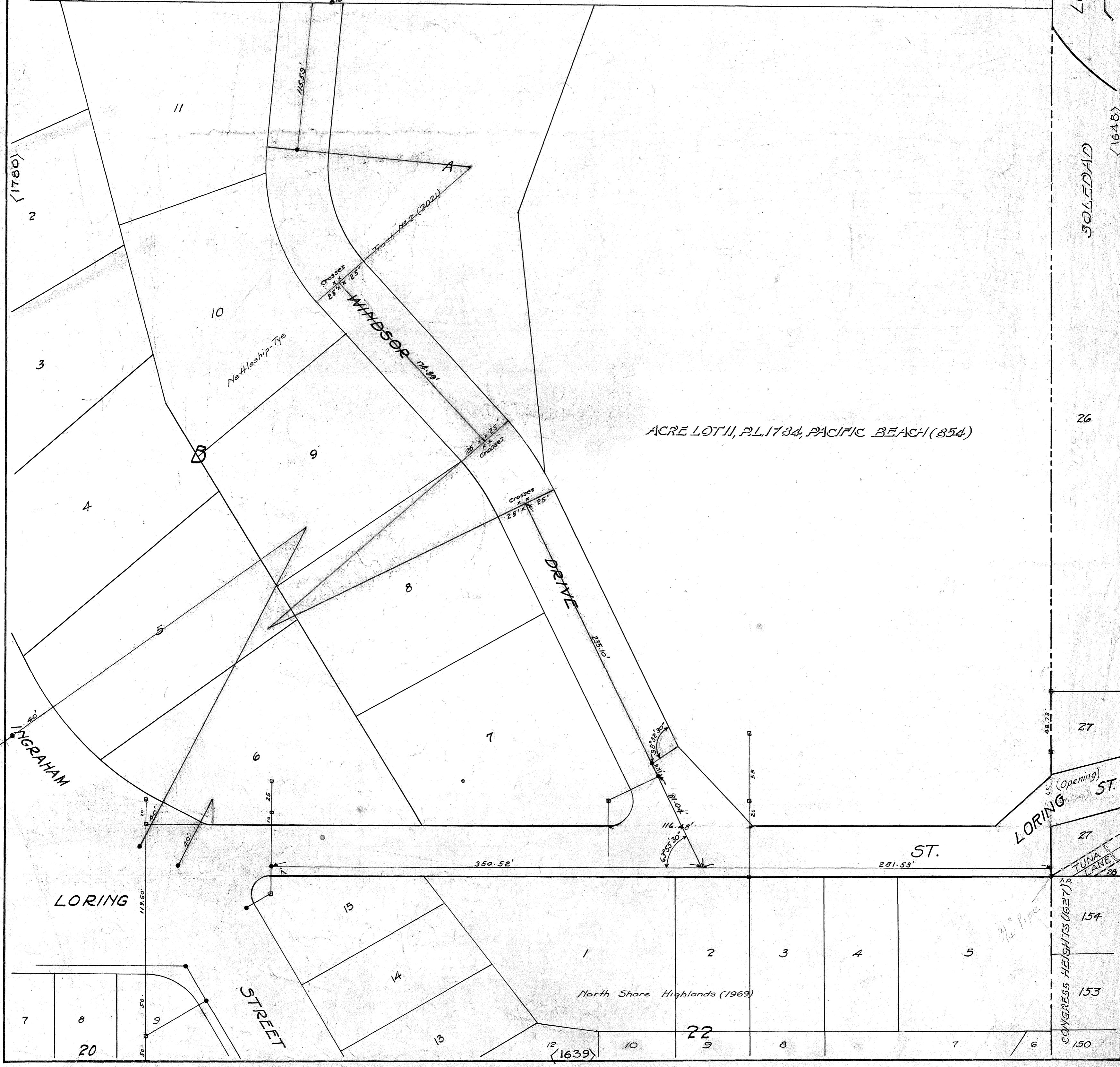
27

154

153

150

ACRE LOT 11, P.L. 1734, PACIFIC BEACH (854)



LORING ST.

TUNA LANE

CONGRESS HEIGHTS (1927)

North Shore Highlands (1969)

STREET

<1780>

<1648>

<1639>

RECORDED
JAN 23 1960

22
57
23
24

3	72	22
2		23
1		24

<1662>

3	73	22
2		23
1		24

CHICO

ST.

13
14
15
16
17
18
58
19
20
21
22
23
24

AVE.

12		13
11		14
10		15
9		16
8		17
7	71	18
6		19
5		20
4		21
3		22
2		23
1		24

AVE.

12		13
11		14
10		15
9		16
8		17
7	74	18
6		19
5		20
4		21
3		22
2		23
1		24

AVE.

NAPA

ST.

13
14
15
16
17
18
59
19
20
21
22
23
24

<1653>

12		13
11		14
10		15
9		16
8		17
7	70	18
6		19
5		20
4		21
3		22
2		23
1		24

12		13
11		14
10		15
9		16
8		17
7	75	18
6		19
5		20
4		21
3		22
2		23
1		24

<1651>

YUMA

ST.

13
14
15
16
17
18
60
19
20
21
22
23
24

AMADOR

12		13
11		14
10		15
9		16
8		17
7	69	18
6		19
5		20
4		21
3		22
2		23
1		24

YUBA

12		13
11		14
10		15
9		16
8		17
7	76	18
6		19
5		20
4		21
3		22
2		23
1		24

MARIPOSA

MARTINEZ

ST.

13
14
15
16
61
17
18
19
20
21

12		13
11		14
10		15
9		16
8	68	17
7		18
6		19
5		20
4		21

<1642>
709

12		13
11		14
10		15
9		16
8	77	17
7		18
6		19
5		20
4		21

	22
41	23
	24

3		22
2	56	23
1		24

<1663>

3		22
2	57	23
1		24

3	1653
2	72
1	

CHICO

ST.

	13
	14
	15
	16
	17
42	18
	19
	20
	21
	22
	23
	24

12		13
11		14
10		15
9		16
8		17
7		18
6	55	19
5		20
4		21
3		22
2		23
1		24

AVE.

12		13
11		14
10		15
9		16
8		17
7		18
6	58	19
5		20
4		21
3		22
2		23
1		24

AVE.

12		
11		
10		
9		
8		
7		
6		71
5		
4		
3		
2		
1		

NAPA

ST.

	13
	14
	15
	16
	17
43	18
	19
	20
	21
	22
	23
	24

12		13
11		14
10		15
9		16
8		17
7		18
6	54	19
5		20
4		21
3		22
2		23
1		24

AVE.

12		13
11		14
10		15
9		16
8		17
7		18
6	59	19
5		20
4		21
3		22
2		23
1		24

AVE.

12		
11		
10		
9		
8		
7		
6		70
5		
4		
3		
2		
1		

YUMA

ST.

	13
	14
	15
	16
	17
44	18
	19
	20
	21
	22
	23
	24

12		13
11		14
10		15
9		16
8		17
7		18
6	53	19
5		20
4		21
3		22
2		23
1		24

ALAMEDA

12		13
11		14
10		15
9		16
8		17
7		18
6	60	19
5		20
4		21
3		22
2		23
1		24

AMADOR

12		
11		
10		
9		
8		
7		
6		69
5		
4		
3		
2		
1		

MARTINEZ

ST.

	13
	14
	15
	16
	17
45	18
	19
	20
	21

12		13
11		14
10		15
9		16
8		17
7		18
6	52	19
5		20
4		21

<1643>

12		13
11		14
10		15
9		16
8		17
7		18
6	61	19
5		20
4		21

12		
11		
10		
9		
8		
7		
6		68
5		
4		

<1654>

<1652>

MICROFILMED
JAN 2 1993

24	22
	23
	24

3	26	22
2		23
1		24

<1664>

3	40	22
2		23
1		24

3	1654
2	
1	

CHICO

ST.

MICROFILMED
JAN 28 1963

	13
	14
	15
	16
	17
23	18
	19
	20
	21
	22
	23
	24

AVE.

12		13
11		14
10		15
9		16
8		17
7		18
6	26	19
5		20
4		21
3		22
2		23
1		24

AVE.

12		13
11		14
10		15
9		16
8		17
7		18
6	39	19
5		20
4		21
3		22
2		23
1		24

AVE.

12		13
11		14
10		15
9		16
8		17
7		18
6	42	19
5		20
4		21
3		22
2		23
1		24

NAPA

ST.

	13
	14
	15
	16
	17
	18
22	19
	20
	21
	22
	23
	24

<1655>

12		13
11		14
10		15
9		16
8		17
7		18
6	27	19
5		20
4		21
3		22
2		23
1		24

38

43

<1653>

YUMA

ST.

	13
	14
	15
	16
	17
	18
21	19
	20
	21
	22
	23
	24

KLAMATH

12		13
11		14
10		15
9		16
8		17
7		18
6	28	19
5		20
4		21
3		22
2		23
1		24

HUMBOLDT

37

44

DEL NORTE

MARTINEZ

ST.

	13
	14
	15
	16
	17
	18
20	19
	20
	21

12		13
11		14
10		15
9		16
8		17
7		18
6	29	19
5		20
4		21

<1644>

36

45

8	3
	2
	1

<1666>

3	9	22
2		23
1		24

3	24	1655	22
2			23
1			24

CHICO

ST.

RECORDED
JUL 28 1963

12
11
10
9
8
7
6
5
4
3
2
1

AVE.

12	13	
11	14	
10	15	
9	16	
8	17	
7	18	
6	10	19
5		20
4		21
3		22
2		23
1		24

AVE.

12	13	
11	14	
10	15	
9	16	
8	17	
7	18	
6	23	19
5		20
4		21
3		22
2		23
1		24

CITY PARK
ORDINANCE 3813 (NS) 7-27-48

NAPA

ST.

12
11
10
9
8
7
6
5
4
3
2
1

12	13	
11	14	
10	15	
9	16	
8	17	
7	18	
6	11	19
5		20
4		21
3		22
2		23
1		24

12	13	
11	14	
10	15	
9	16	
8	17	
7	18	
6	22	19
5		20
4		21
3		22
2		23
1		24

SOLEDAD TERRACE PARK
ORD. 3813 (N.S.) 7-27-48

P. L. 1785

12
11
10
9
8
7
5
6
5
4
3
2
1

YOLO

12	13	
11	14	
10	15	
9	16	
8	17	
7	18	
6	12	19
5		20
4		21
3		22
2		23
1		24

TRINITY

12	13	
11	14	
10	15	
9	16	
8	17	
7	18	
6	21	19
5		20
4		21
3		22
2		23
1		24

MARTINEZ

ST.

12
11
10
9
8
7
4
6
5
4

12	13	
11	14	
10	15	
9	16	
8	17	
7	18	
6	13	19
5		20
4		21

<1645>

12	13	
11	14	
10	15	
9	16	
8	17	
7	18	
6	20	19
5		20
4		21

<1668>

MICROFILMED
JAN 26 1963

Sec FB 1067, 13, 25

PORTION OF LOT 4, P.L. 1734, PACIFIC BEACH (354)

PORTION OF P.L. 1735,

<1659>

(Closing)

PORTION OF LOT 3, P.L. 1734, PACIFIC BEACH (354)

(Opening)

ST.

<1657>

(Opening)

(Opening)

ALTA VISTA

(Opening)

Lot 25

LO VAJO ROAD

SOLEDAD

Portion of Lot 24
TERRACE

(1613)

Portion of
Lot 24

<1648>

2910-11-C G-137/13

<1669>

1659

MICROFILMED

JAN 26 1963

PORTION OF
Lot 3 P.L. 1784
PACIFIC BEACH. (354)

PORTION OF Lot 4, P. L. 1784, PACIFIC BEACH. (354)

< 1790 >

(Closed)

PORTION OF P. L. 1785

< 1658 >

PORTION OF Lot 5, P.L. 1784, PACIFIC BEACH. (354)

TERRACE (1513)

25

LoVojo Road

SOLENDAD

24

PORTION OF LOTS, PACIFIC BEACH (354)

<1649>

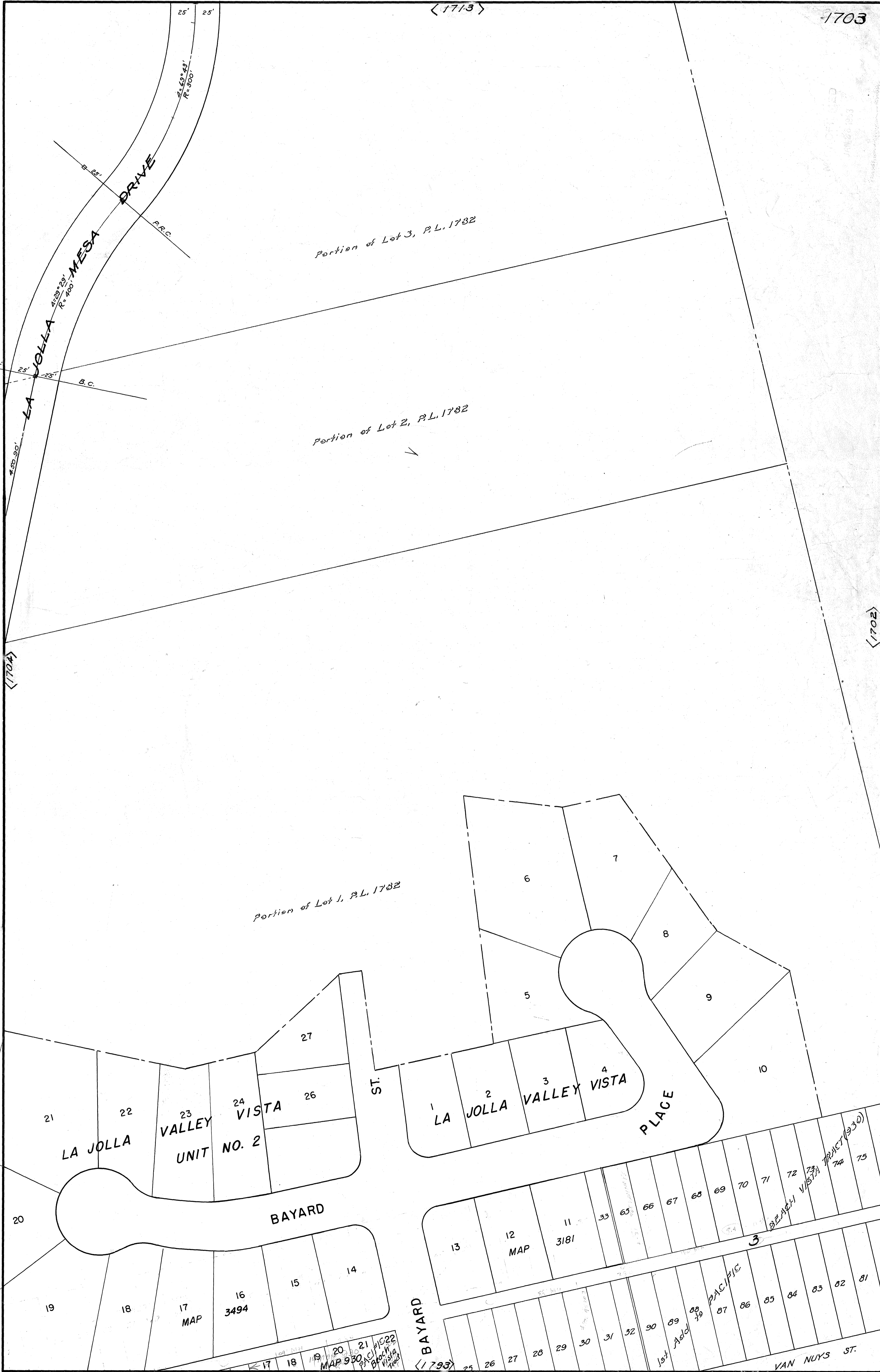
RESERVOIR

<1713>

Portion of Lot 3, P.L. 1732

Portion of Lot 2, P.L. 1732

Portion of Lot 1, P.L. 1732



<1704>

<1702>

MAP 990
 17 18 19 20 21
 19 20 21
 MAP 990
 19 20 21

<1793>

< 1713 >

< 1703 >

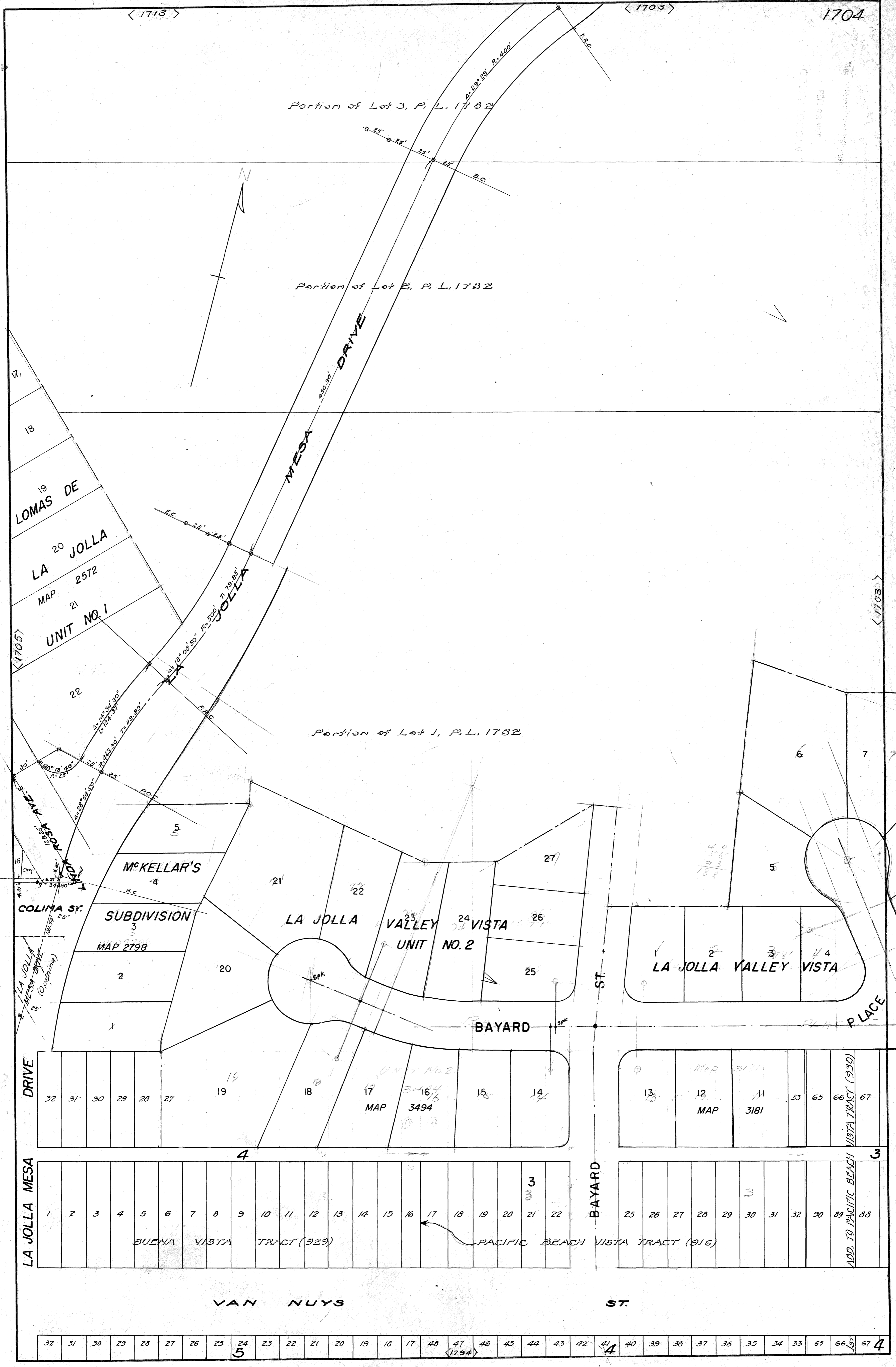
1704

Partion of Lot 3, P. L. 1732

Partion of Lot 2, P. L. 1732

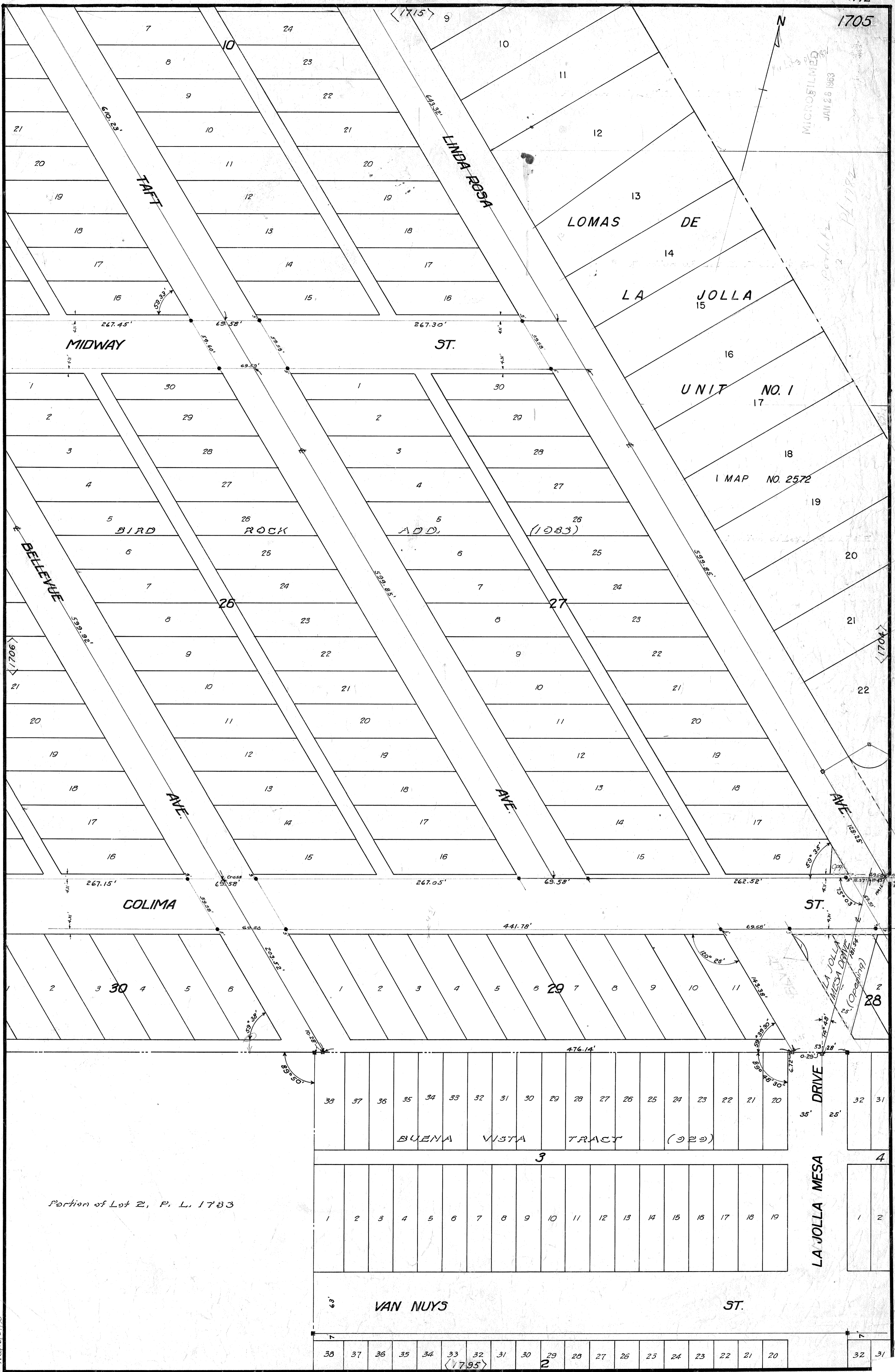
Partion of Lot 1, P. L. 1732

RECORDED
JUL 26 1953



Map 57/150 7/2/50

MICROFILMED
JAN 26 1983



UNIT NO. 1

MAP NO. 2572

BIRD ROCK ADD. (1983)

BUENA VISTA TRACT (929)

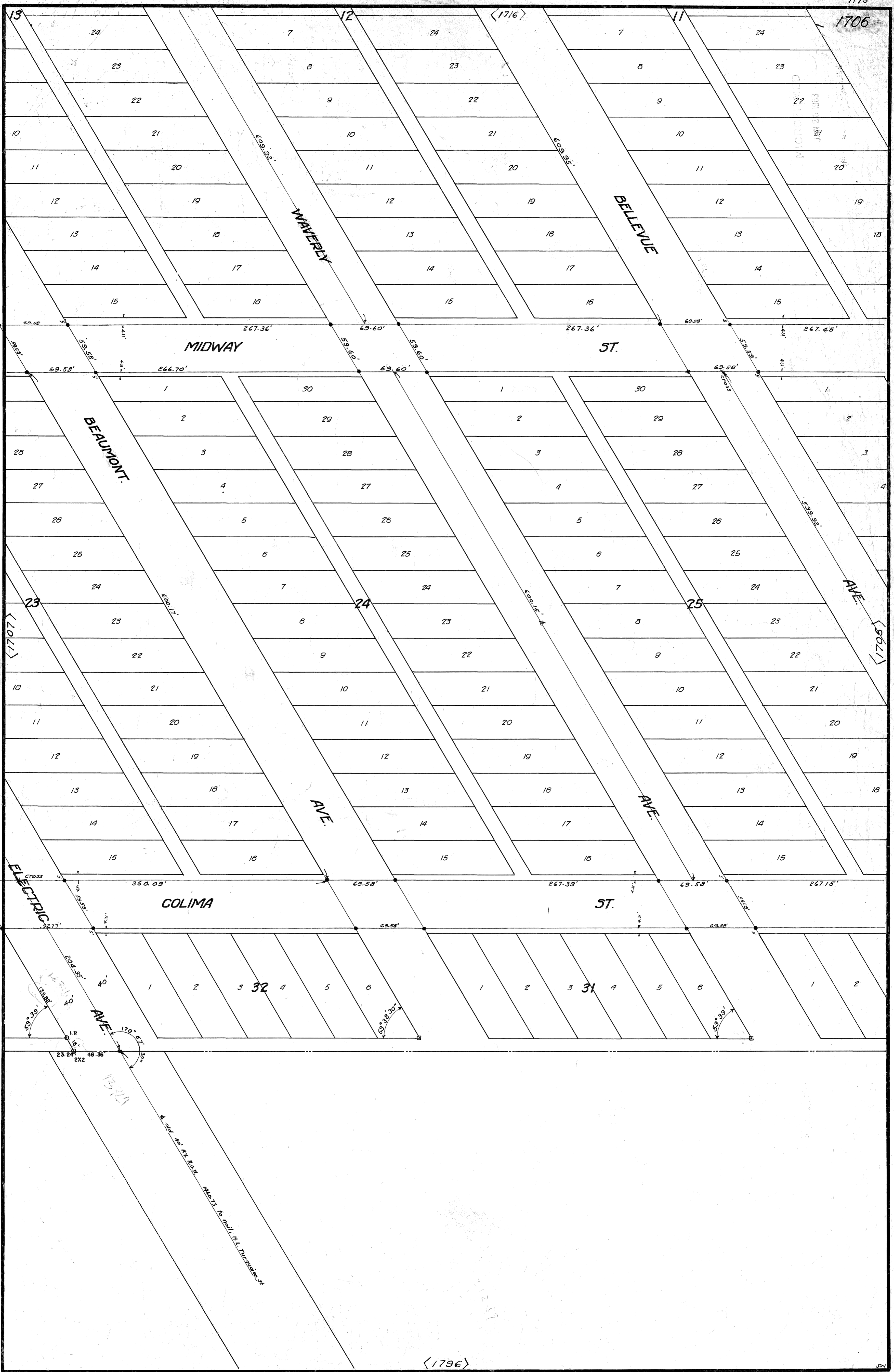
Partion of Lot 2, P. L. 1733

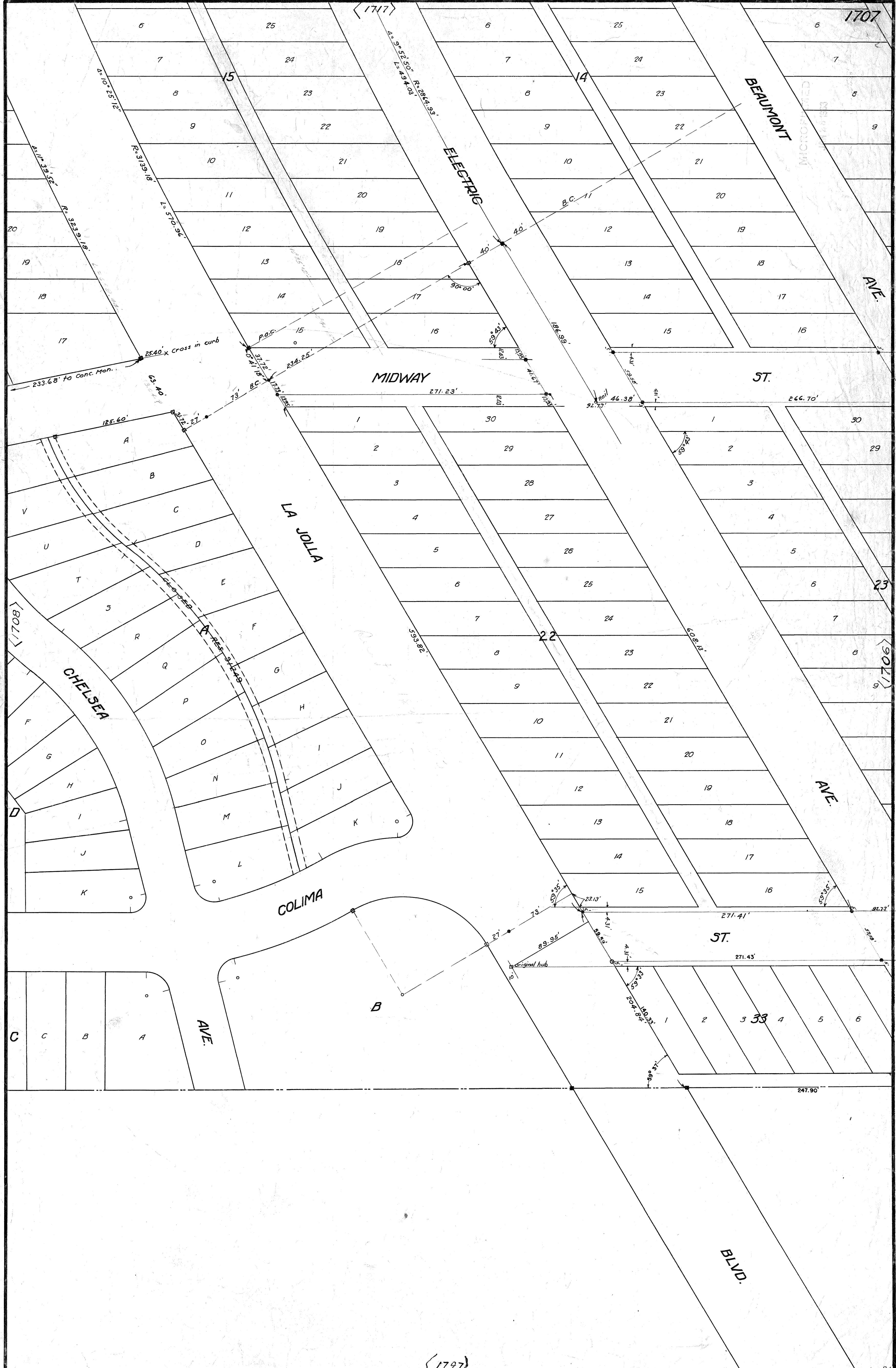
VAN NUYS

LA JOLLA MESA DRIVE

ST.

MICROFILMED
JUL 26 1983





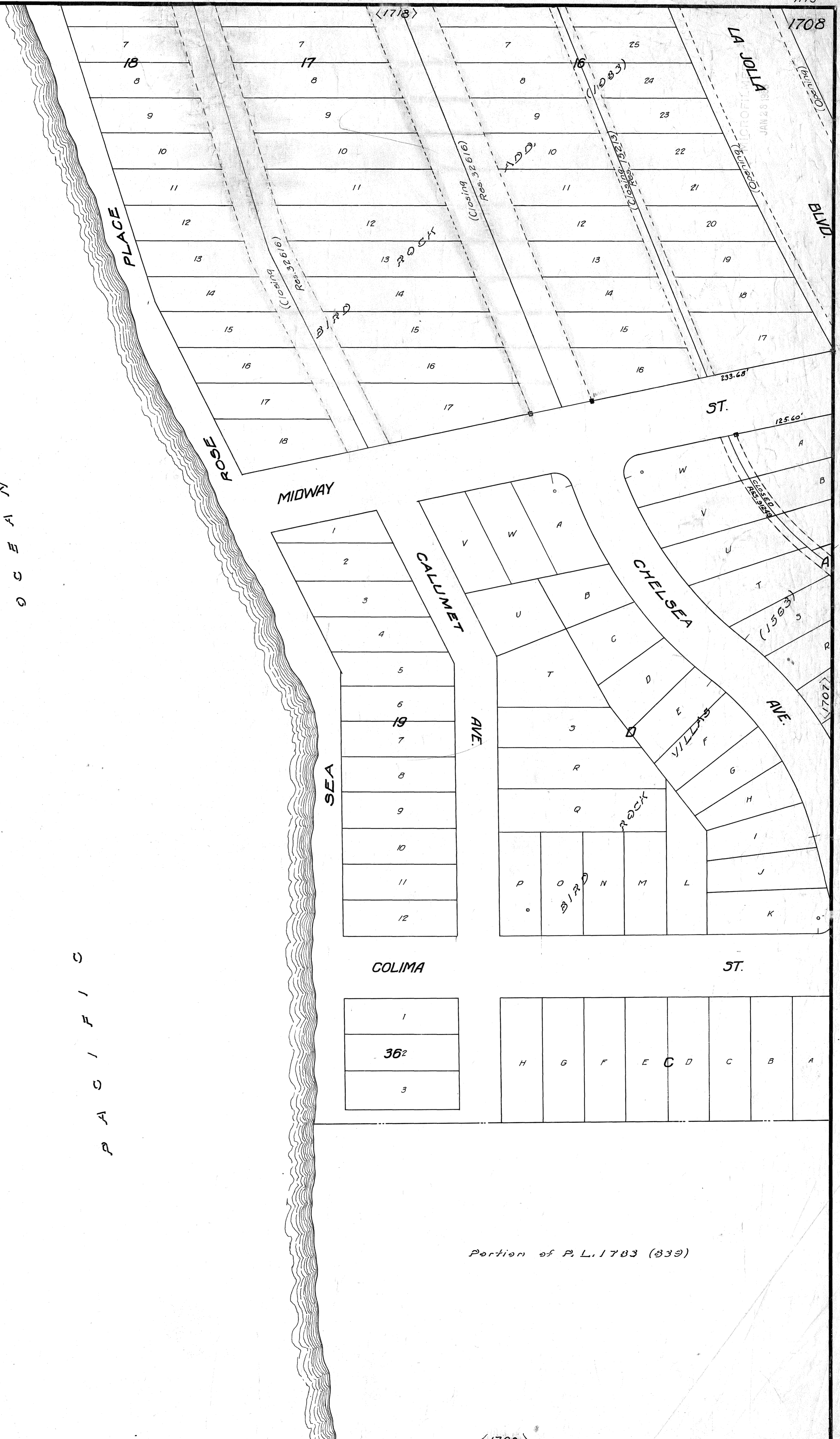
(1717)

(1706)

(1797)

OCEAN

PACIFIC



Portion of P. L. 1783 (839)

MICROFILMED
JAN 20 1983

<1723>

Lot 6

$\Delta = 30^{\circ} 18' 20''$
 $R = 500'$
 $S = 723.34'$

LA JOLLA MESA DRIVE

Lot 6

279.24'

portion of P L 1731

<1714>

PARTITION MAP OF P. L. 1732 (Case No. 7634) Lot 5

REFERREES

B-13

<1712>

TORANO ROAD

Lot 4

Lot 4

$\Delta = 69^{\circ} 25'$
 $R = 300'$

<1703>

B-13

5-12-10

<1724>

1714

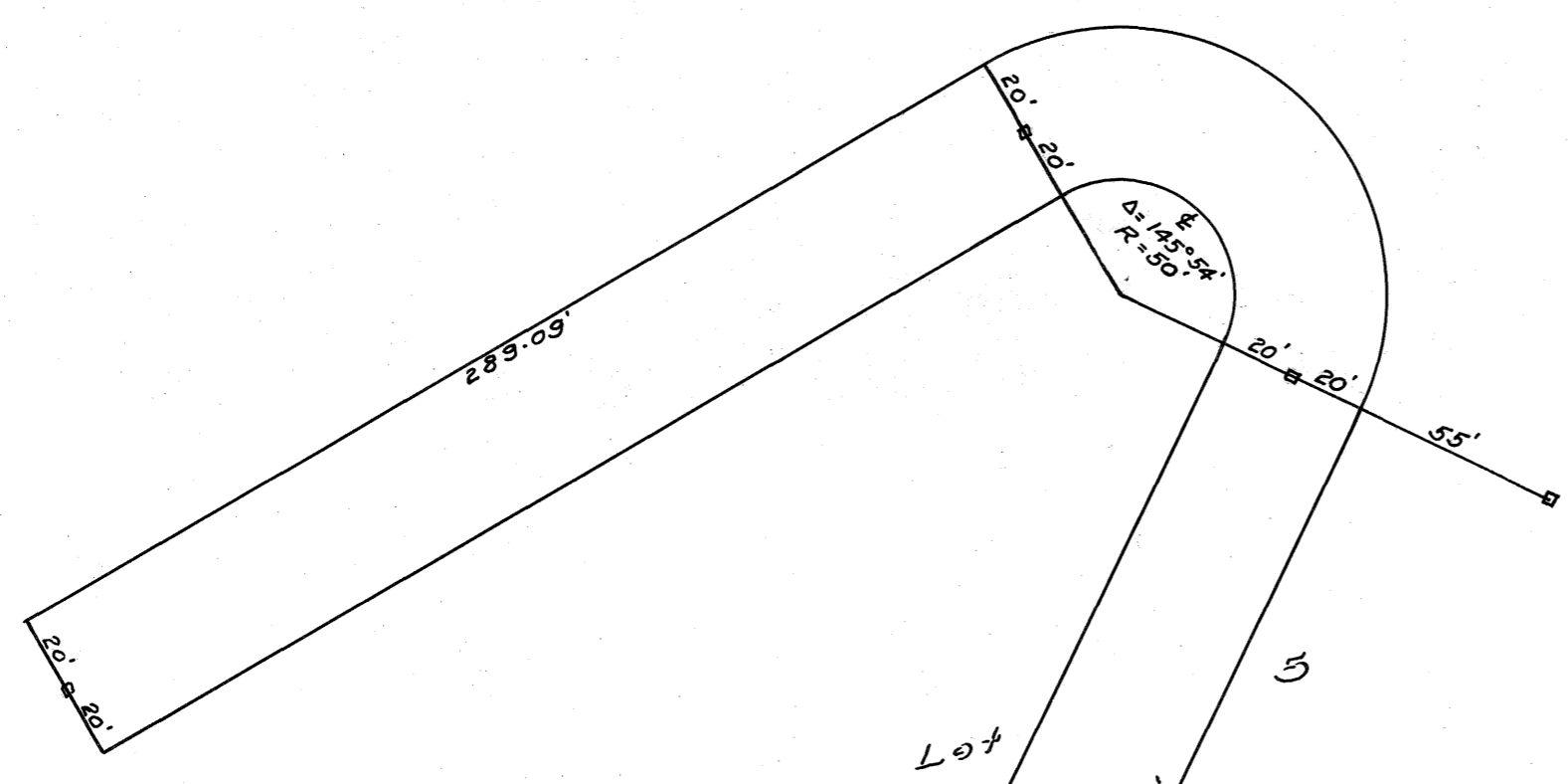
MICROFILMED
JAN 20 1963

Lot 6

REFEREE'S PARTITION MAP OF P. L. 1782 (Case No 7634)

<1715>

<1713>



Lot 3

$\Delta = 139^{\circ} 44'$
 $R = 130'$

TORANO ROAD

JOLLA MESA DRIVE

$\Delta = 83^{\circ} 54' 10''$
 $R = 300'$

Lot 5

$\Delta = 47^{\circ} 35' 10''$
 $R = 226.80'$

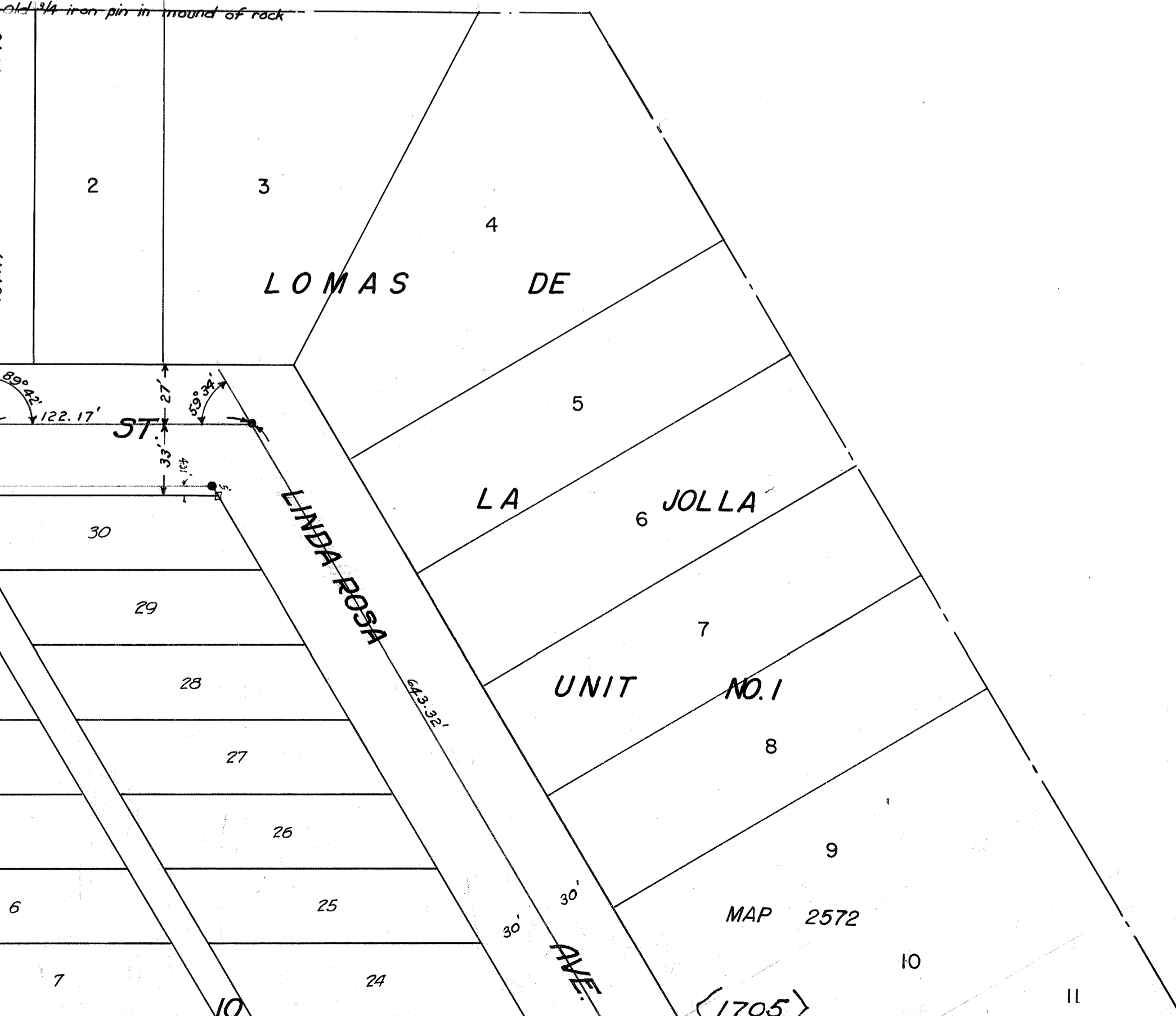
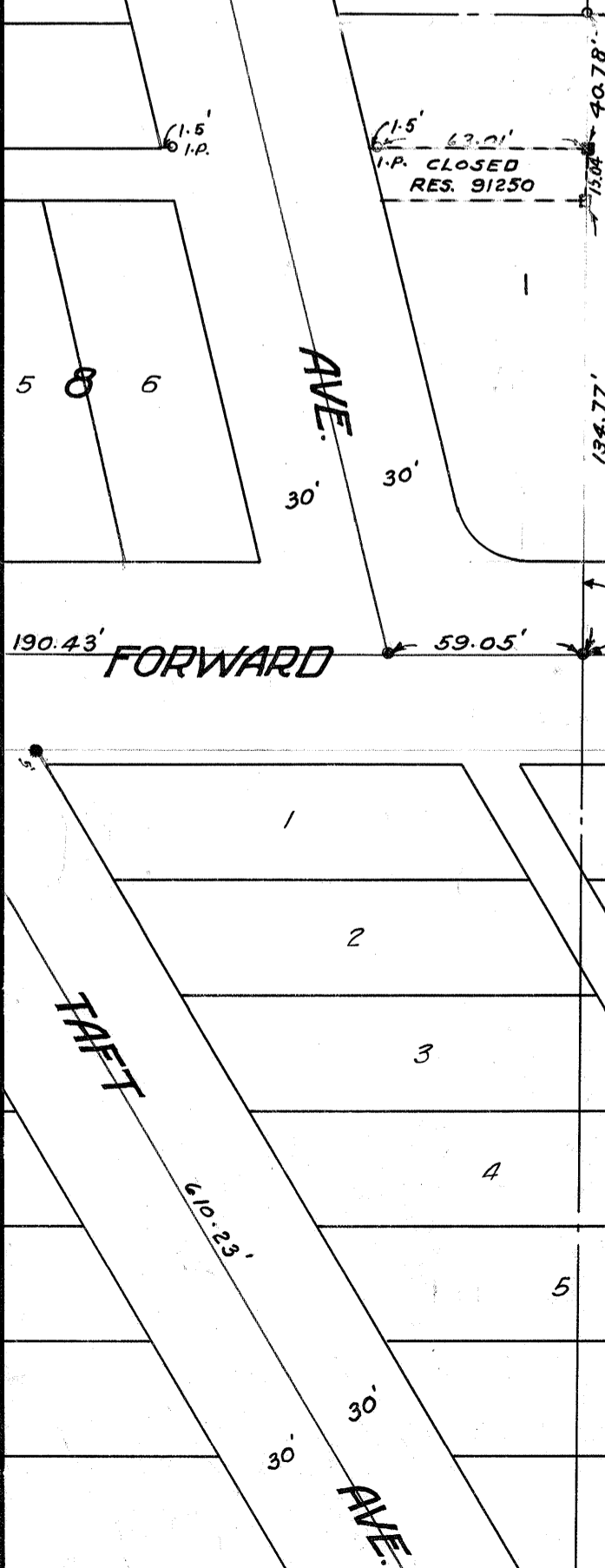
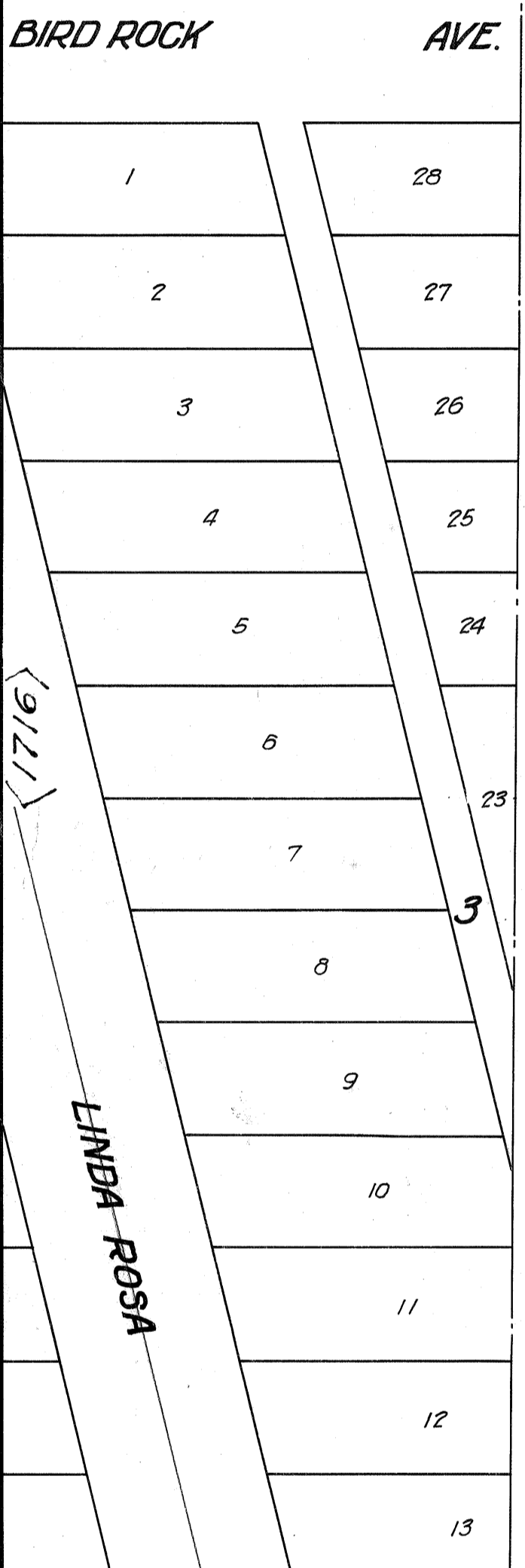
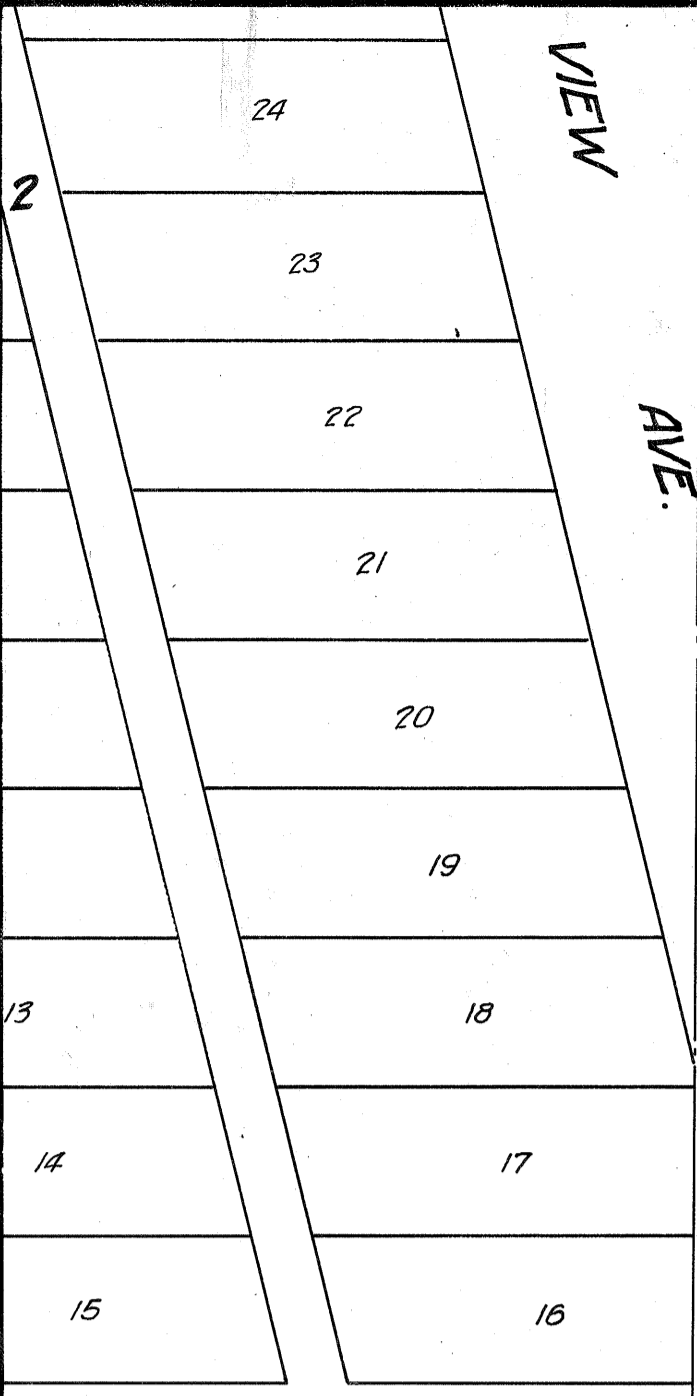
$\Delta = 45^{\circ} 55'$
 $R = 190'$

Lot 4

ROAD

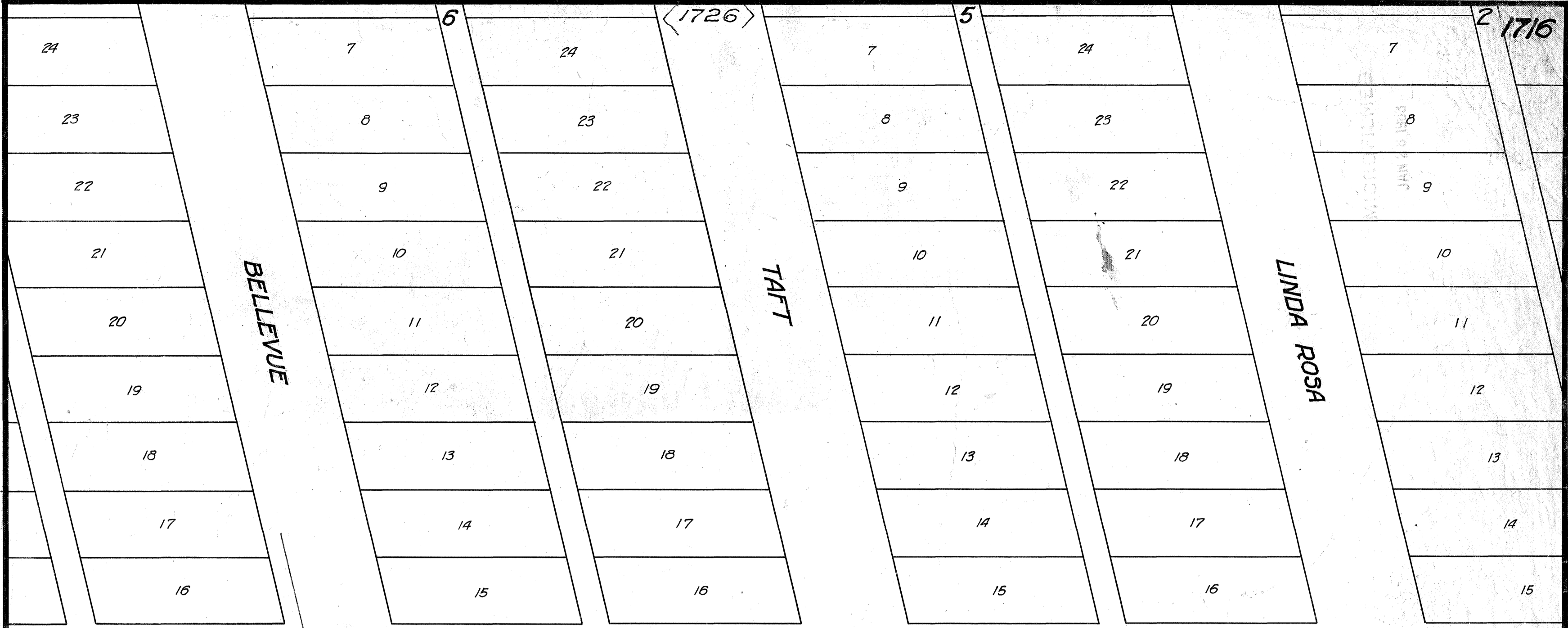
<1704>

MICROFILMED
JAN 28 1963

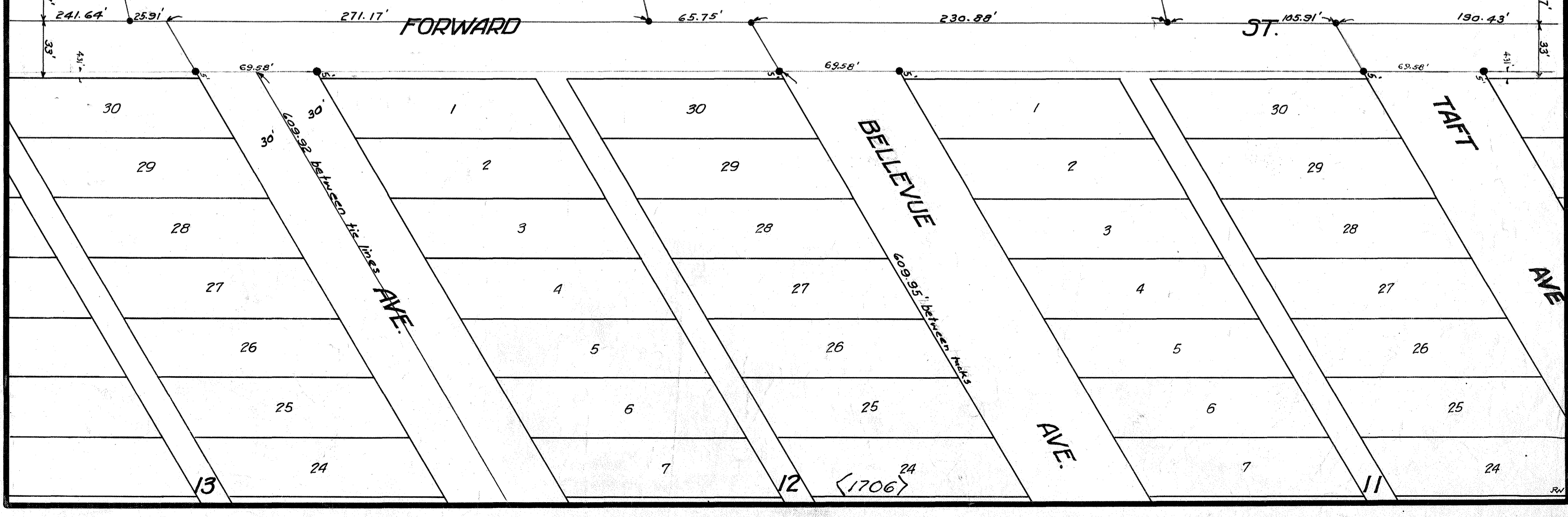


1711

1714



BIRD ROCK AVE.



MICROFILMED
JAN 23 1983

(511)

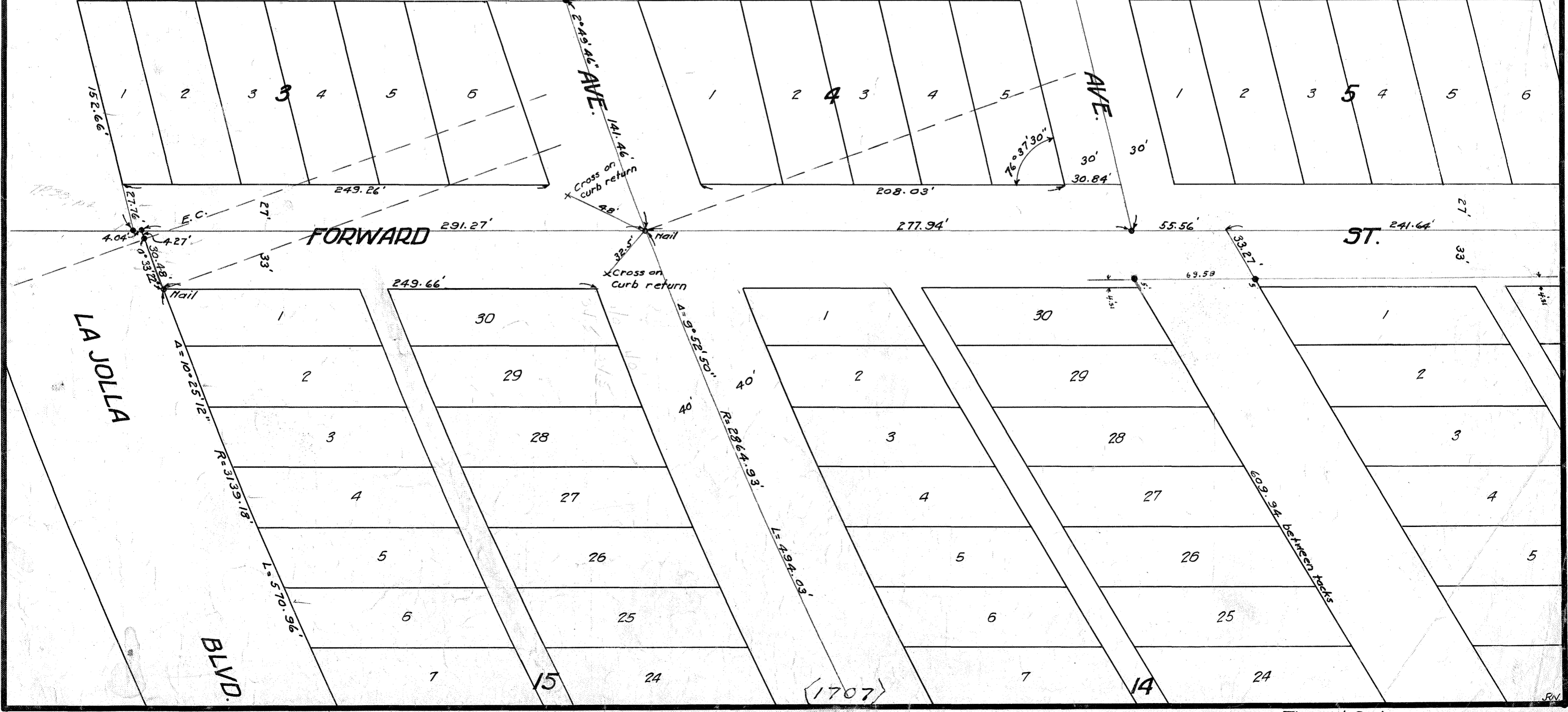
(111)

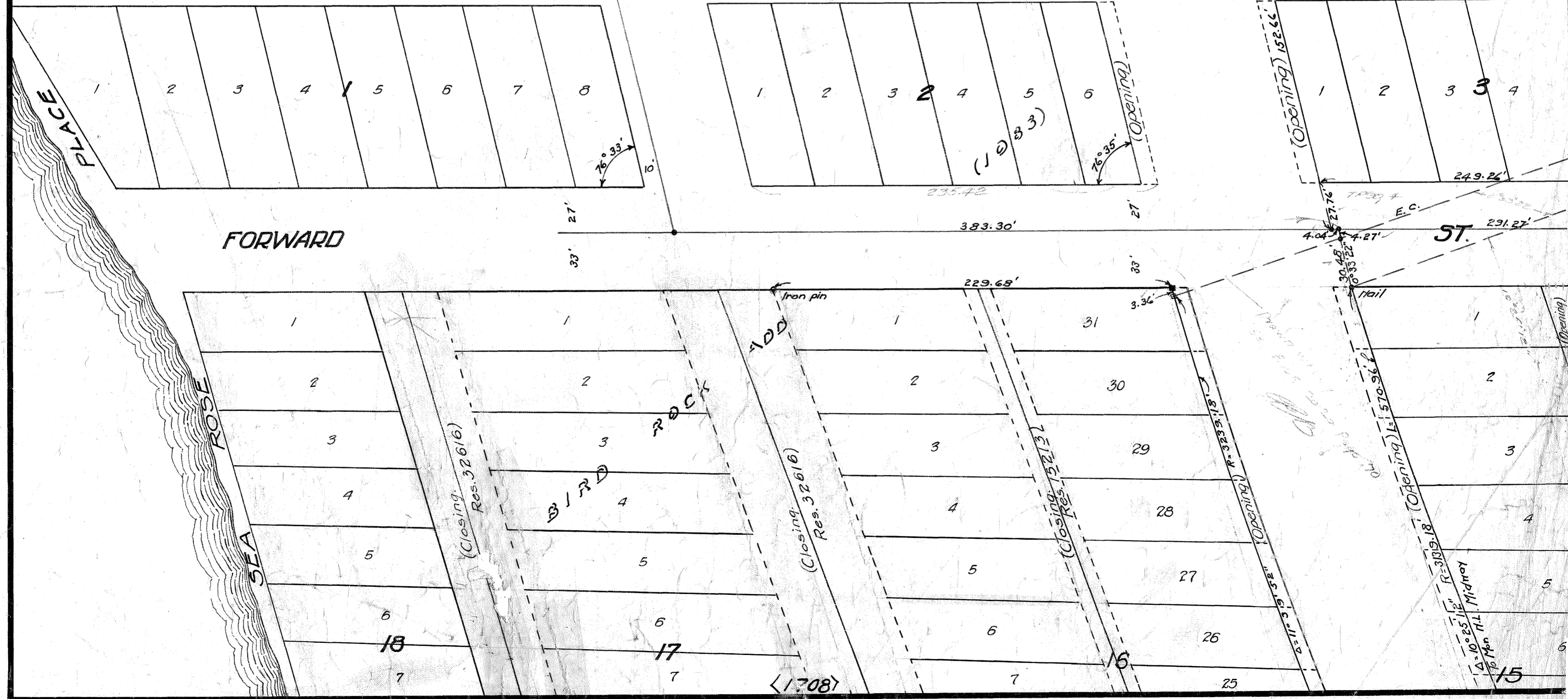
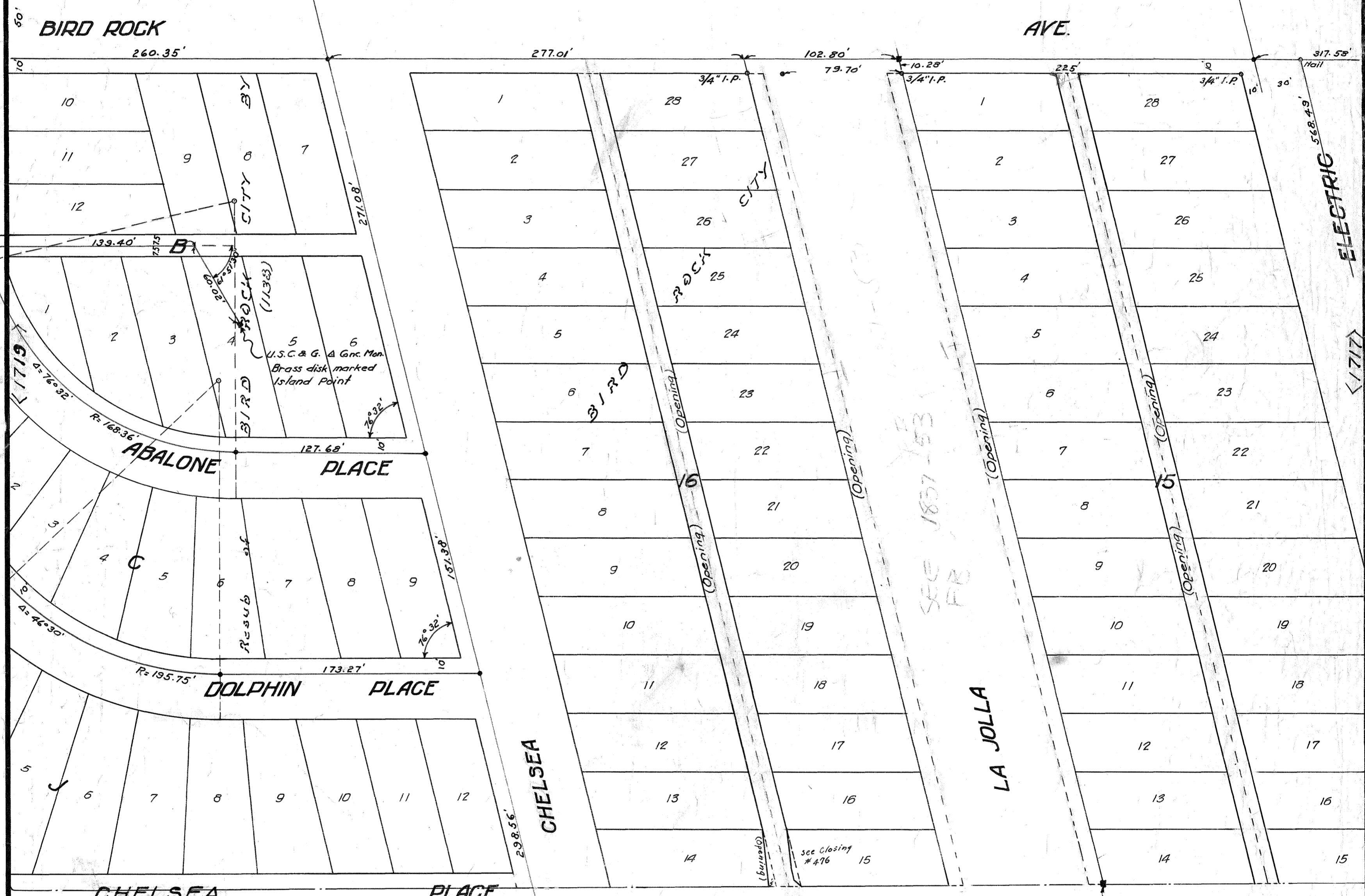
(1706)



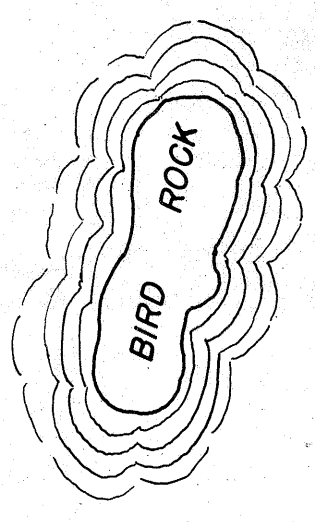
BIRD ROCK

AVE.

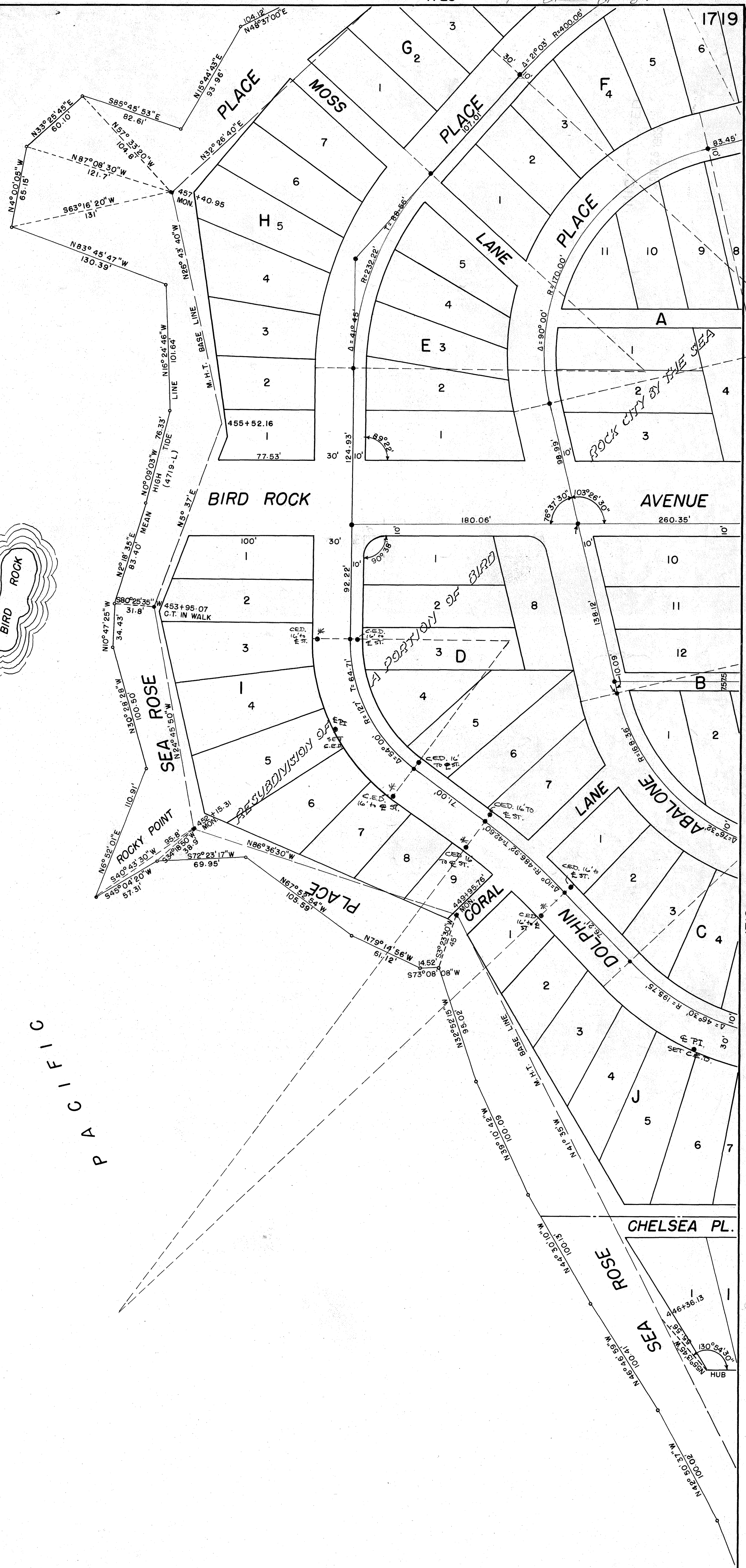




OCEAN



PACIFIC



* CITY ENGINEER'S DISK'S SET ON DOLPHIN STREET BY CLYDE WEST - 4-11-74

<1732>

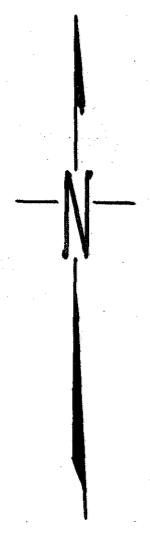
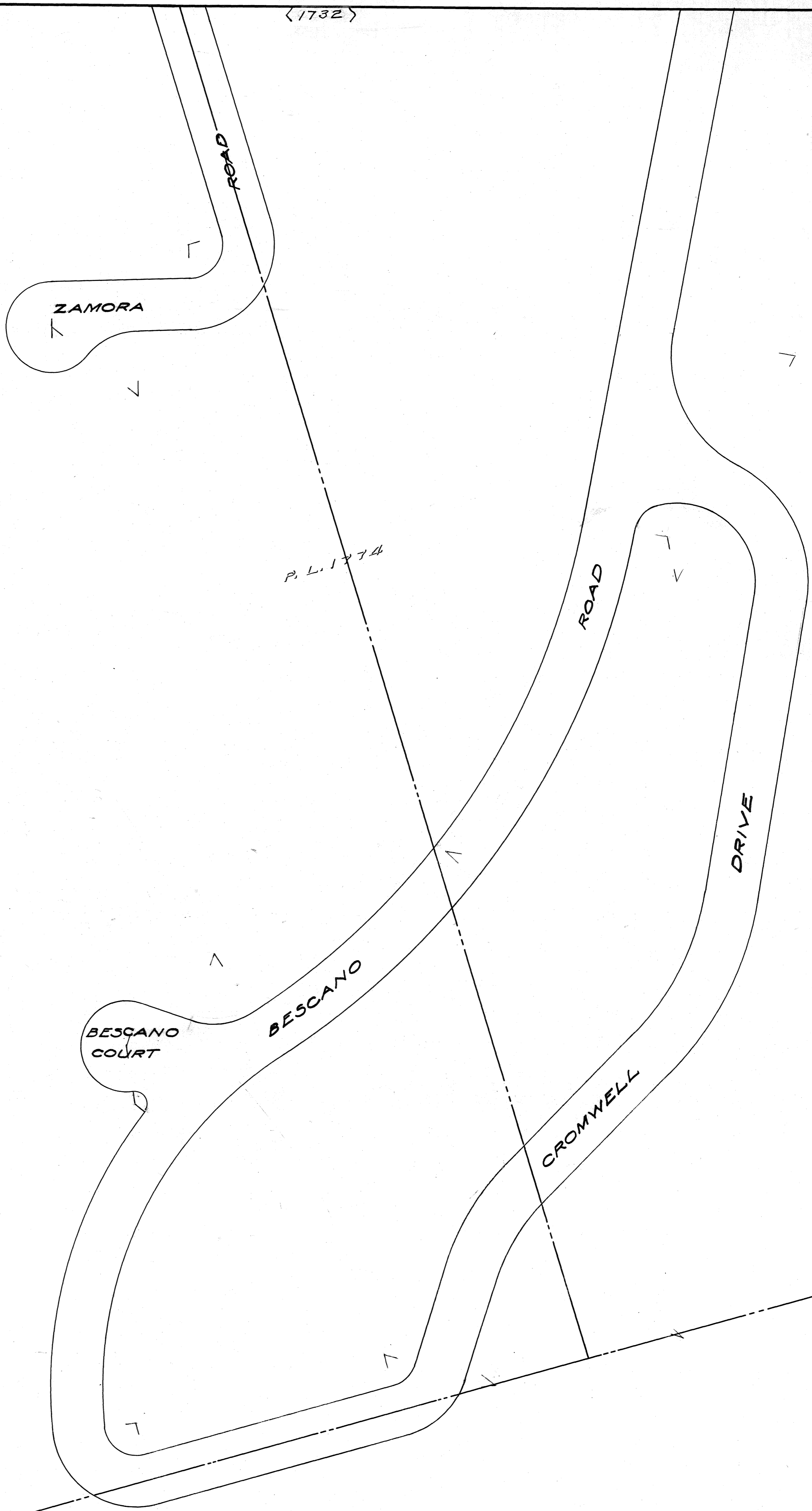
<1723>

<1721>

Portion of P.L. 1731

P.L. 1774

<1712>



ZAMORA

ROAD

ROAD

DRIVE

BESCANO

BESCANO COURT

CROMWELL

TO MON. P.L. LINE 323.36

100.02'

223.49'

<1733>

213.80'

215.90'

213.70'

19.2645'

95.32'

PUEBLO LOT 1774

MESA DRIVE

LA JOLLA

<1724>

<1722>

portion of P. L. 1713

25' 25' 25' 25'

3 1/4" G.I.P.

4 = 6° 30'

R = 1915.30'

L = 280.26'

T = 280.26'

13.60'

2.48'

P.R.C.

POINT ON ST.

portion of P.L. 1731

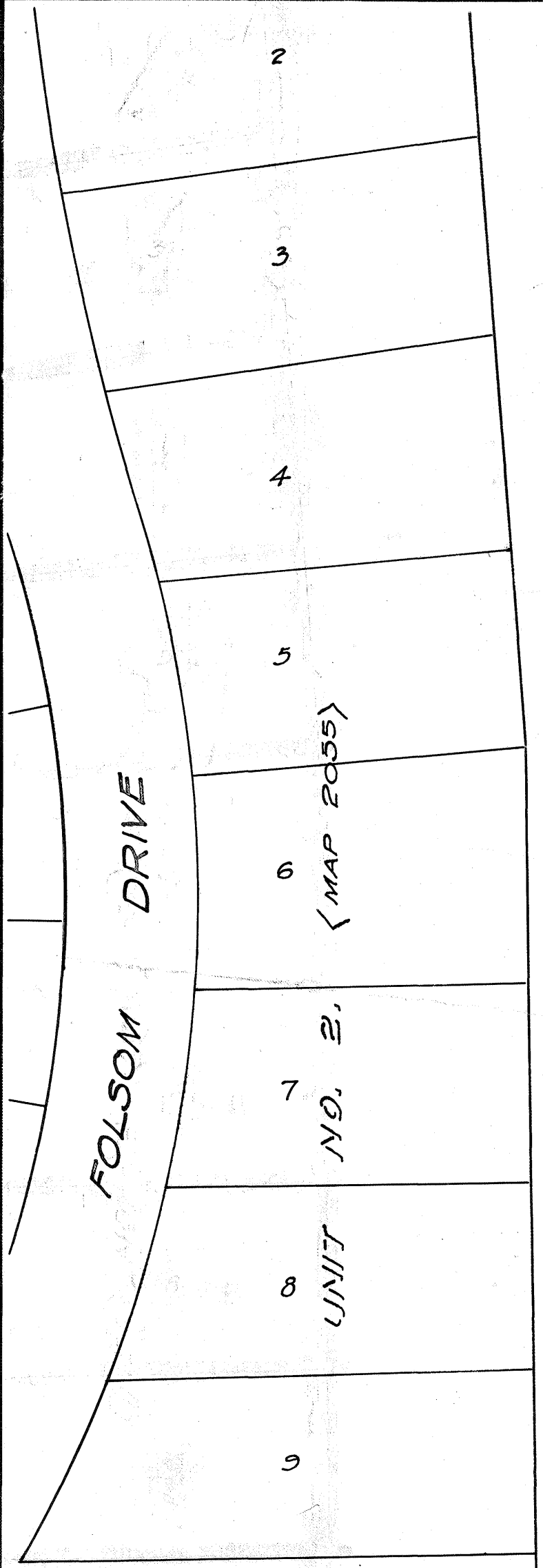
PL 1732

<1713>

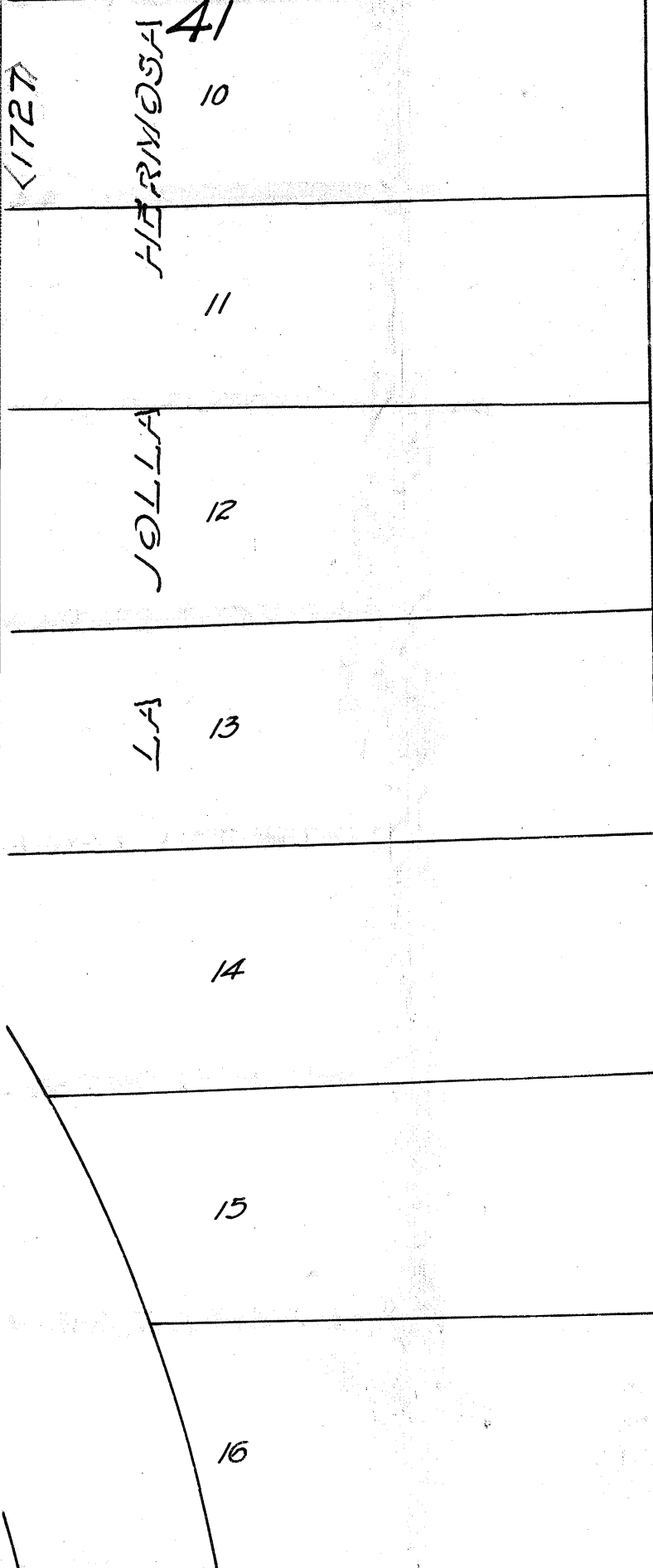
T.P.30-18-38

MICROFILMED
JAN 8 1963

<1736>

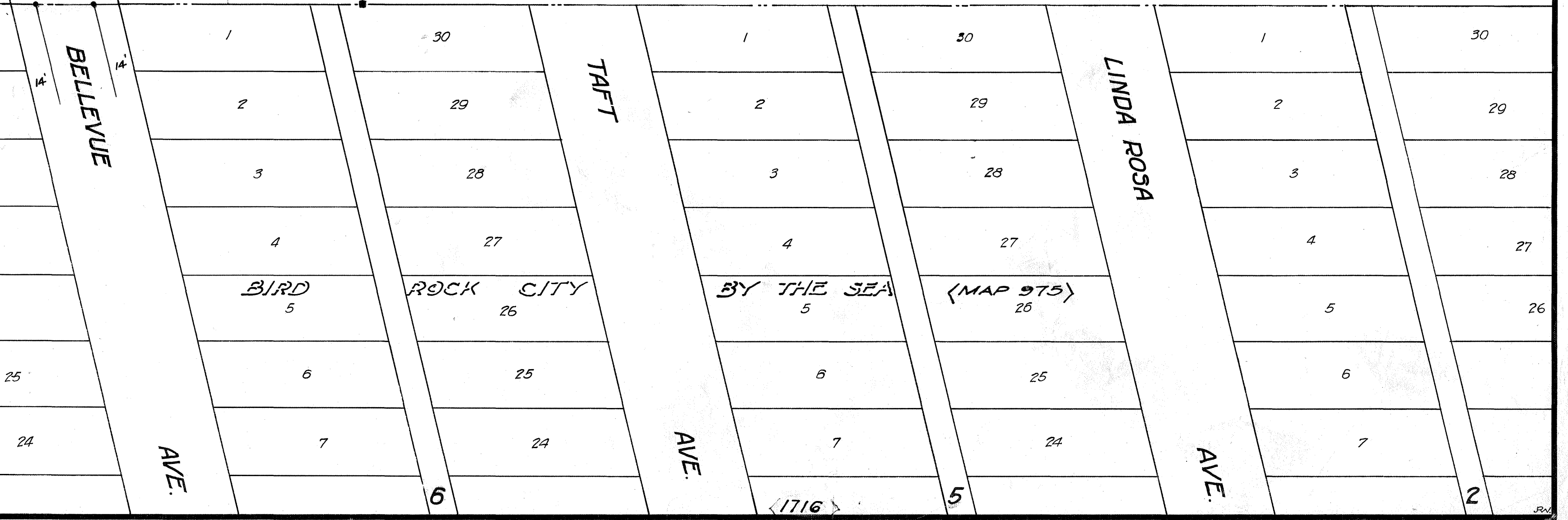


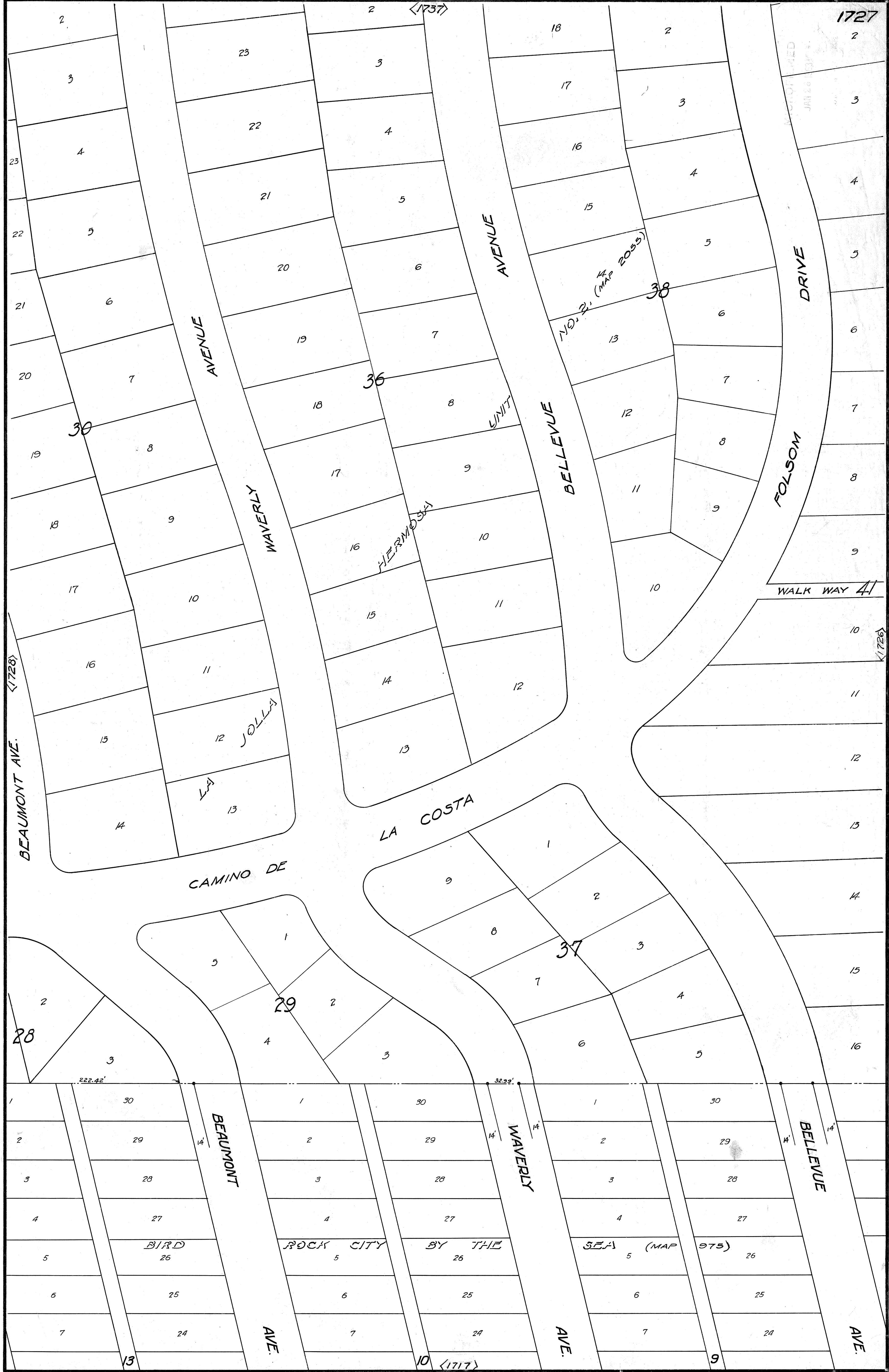
WALK WAY



PORTION OF P.L. 1773

<1725>





RECORDED
JAN 26 1934

WALK WAY 41

NO. 2 (MAP 2055)

HERMOSKY

UNIT

LA COSTA

CAMINO DE

BIRD
26

ROCK CITY
5

BY THE
26

SEA (MAP 975)
5

AVE.
9



$\Delta = 23^{\circ}51'16''$
 $R = 104.08'$
 $L = 43.35'$
 $L = 44.03'$

$\Delta = 78^{\circ}02'40''$
 $R = 14.66'$
 $L = 19.91'$

$\Delta = 22^{\circ}35'05''$
 $R = 15.62'$
 $L = 6.23'$

$\Delta = 44^{\circ}40'34''$
 $R = 49.86'$
 $T = 20.49'$
 $L = 38.89'$

Resubdivision of a portion
 of Bird Rock
 City by the Sea (Map 1133)

DOLPHIN
 SEA ROSE PL.

LA JOLLA
 UNIT No. 2,
 27

HERMOSA
 (MAP 2055)
 30

(MAP 13107)

San Diego
 Electric
 Railway

right of way

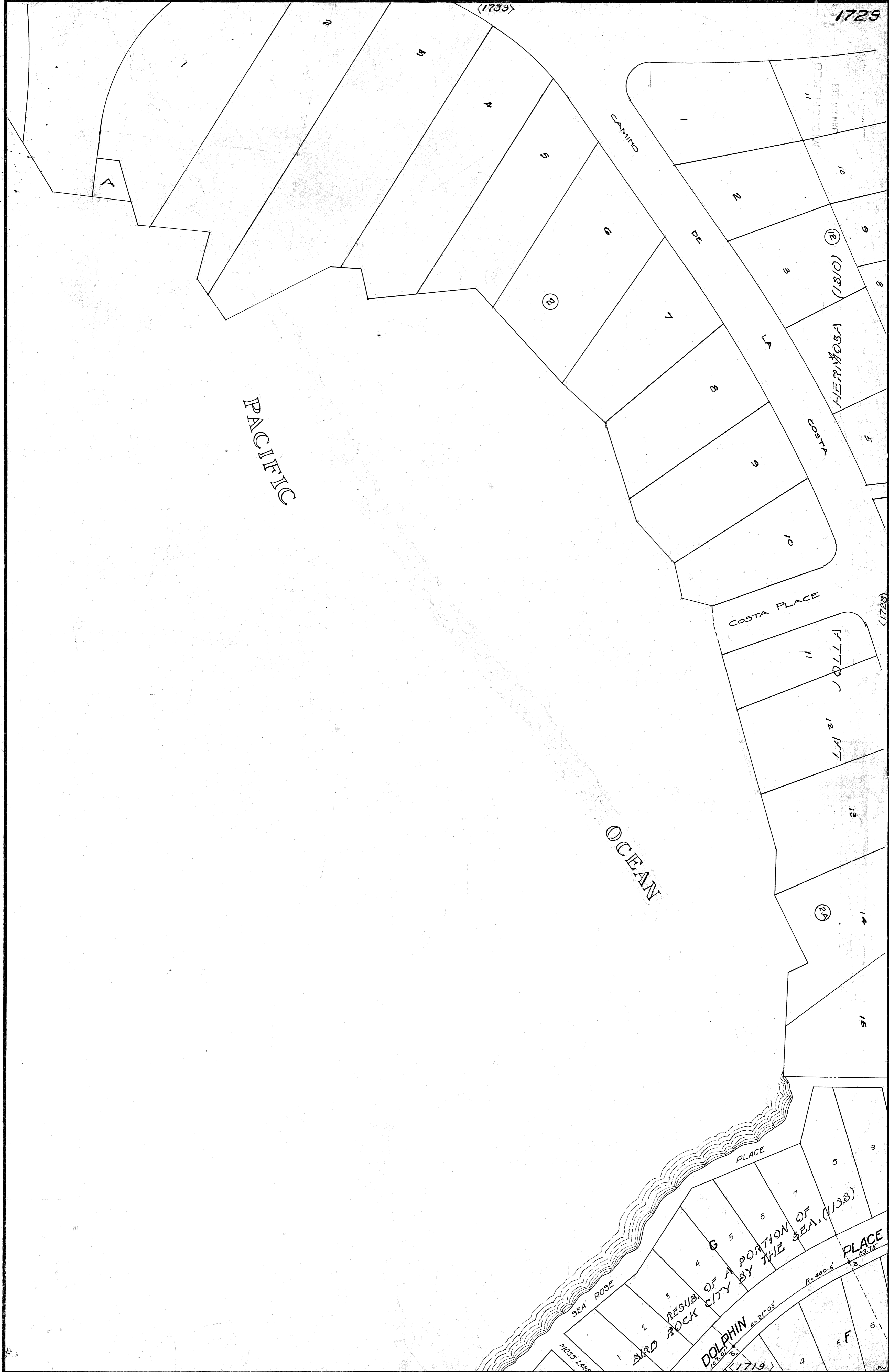
CLOSED

San Diego Electric Rail
 way right of way

ELECTRIC

(MAP 975)

AVE.



PACIFIC

OCEAN

COSTA PLACE

HERNANDEZ (1310)

CAMINO PEÑON

PLACE

DOLPHIN PLACE

SEA ROSE

MOSBY LANE

RESUBDIVISION OF A PORTION OF ROCK CITY BY THE SEA. (1/33)

PLACE

A

(2)

(2)

(1310)

(2)

(24)

11

12

13

14

15

6

7

8

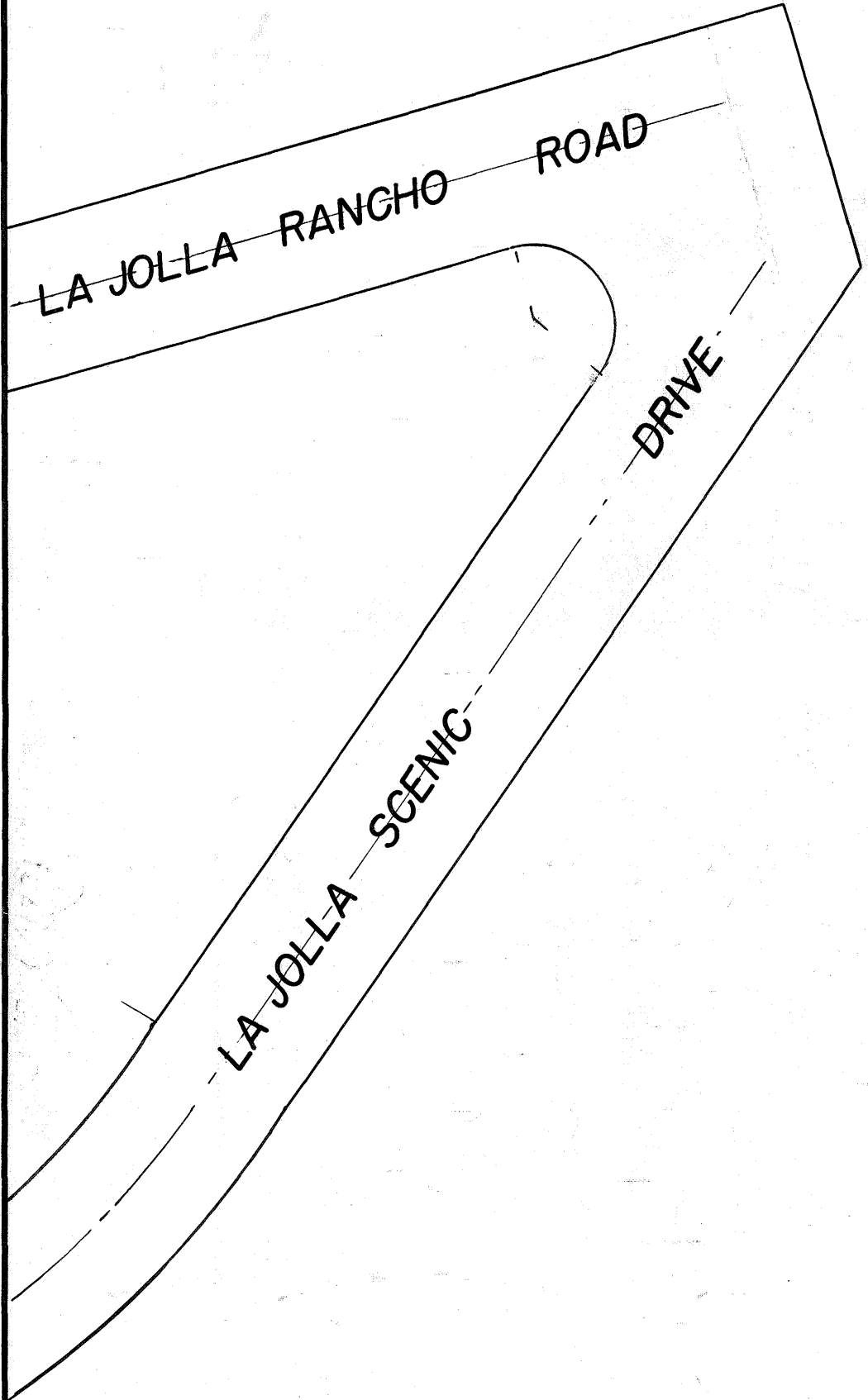
9

5 F

6

MICROFILMED
JAN 20 1963

MICROFILMED
JAN 25 1963



1731

1699

2102

1731

MICROFILMED
JAN 26 1983

P.L. 1774

LA JOLLA RANCHO ROAD

1732

DRIVE

1730

LA JOLLA SCENIC

BESCANO ROAD

ZAMORA ROAD

ROAD

260.64

149.94

90.3'

19.5'

20.1'

1/4 line

Neg. 7-21-30

1721

T.P. 30-19

1731

Partion of P. L. 1256

<2103>

MICROFILMED
JAN 17 1969

Partion of P. L. 1774

<1733>

LA JOLLA RANCHO ROAD

LA JOLLA MESA DRIVE

<1737>

Partion of P. L. 1774

O.I.R.
 $\Delta = 118^{\circ} 39' 32''$
 $R = 50'$
 $L = 97.19'$

BESCANO ROAD

2X2-6" DEEP

26'
25'
26'
25'

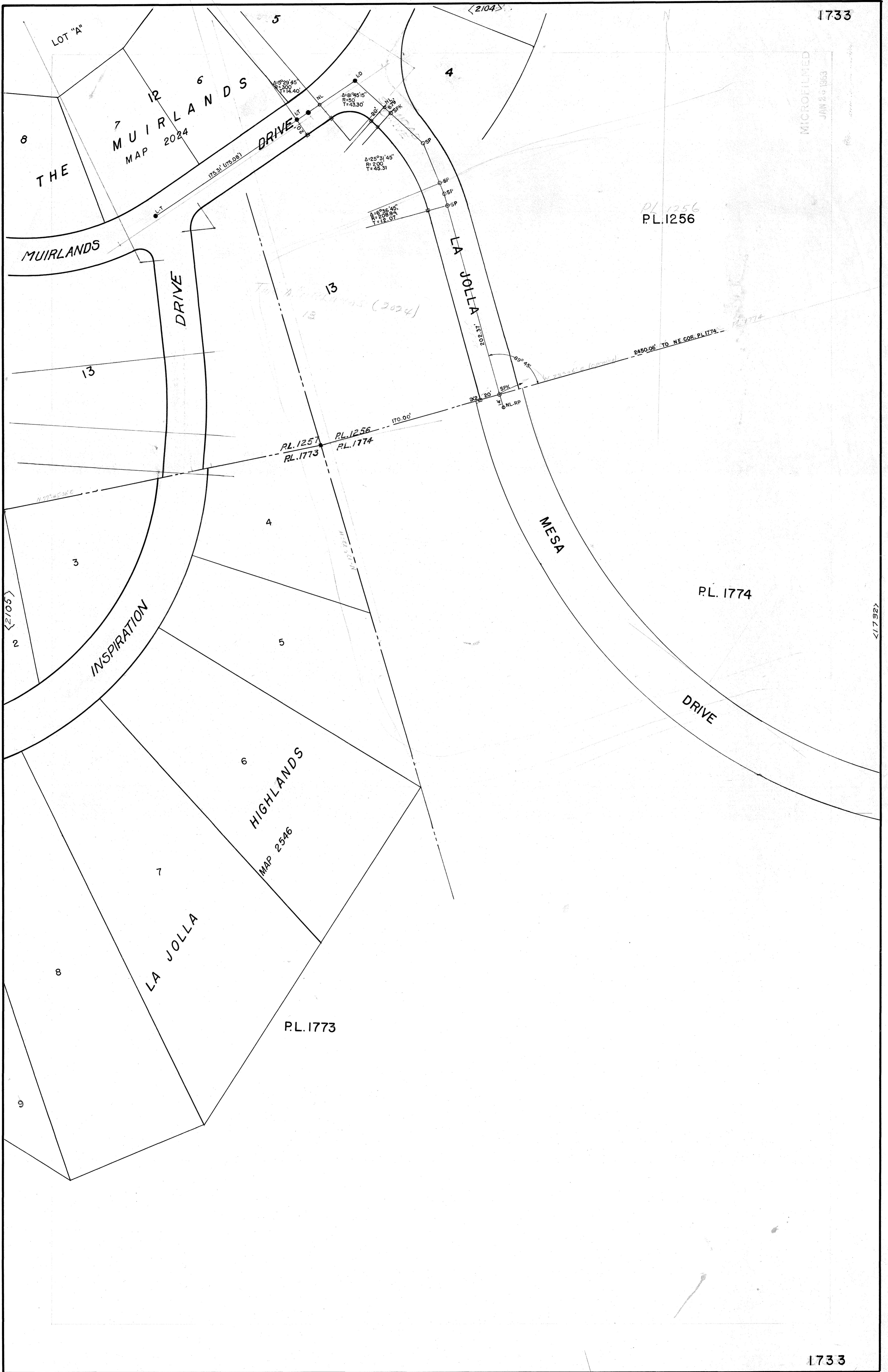
213.80'

<1723>

Neg. 7-21-30

323.36'
1002'
223.49'

MICROFILMED
JAN 20 1983



<2107>

1736

MICROFILMED

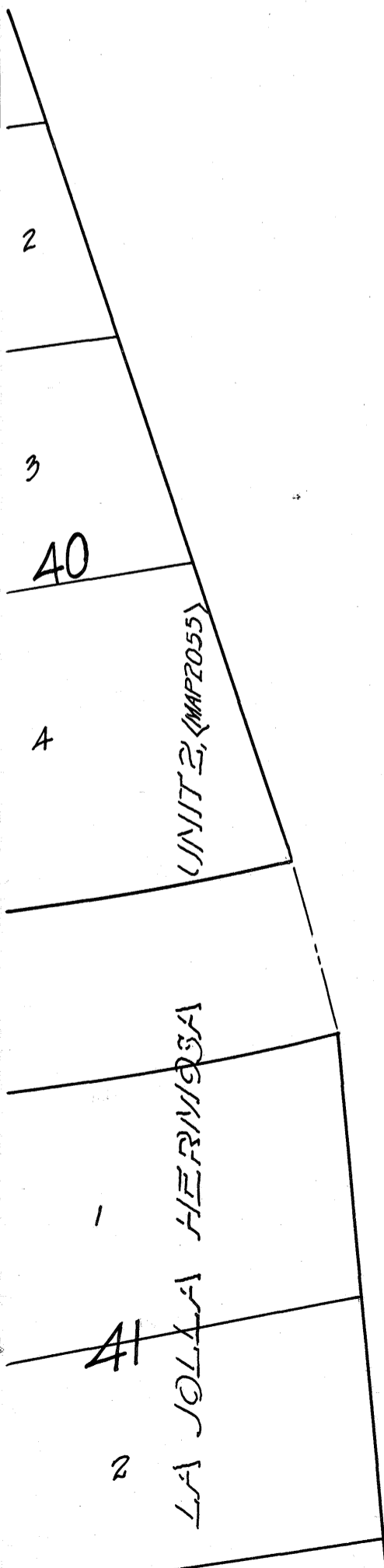
JAN 20 1968

UNIVERSITY MICROFILMS

PORTION OF P. L. 1773

<1737>

<1735>



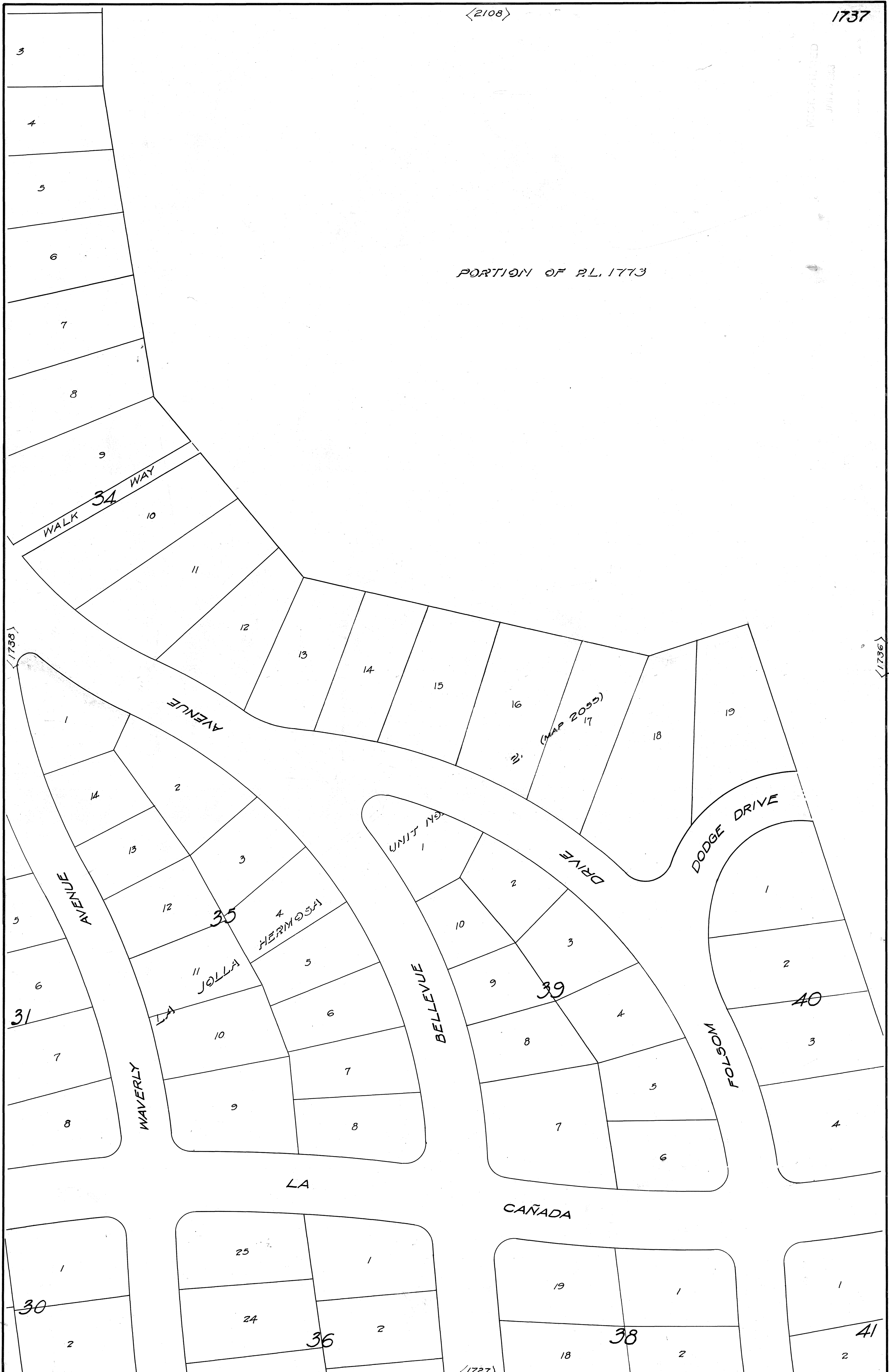
Reg of Mrs. C

<1726>

<2108>

RECORDED
JUL 17 1933

PORTION OF PL. 1773



My OK May 1930

31

30

35

39

40

36

38

41

<1727>

Key OK May 1930

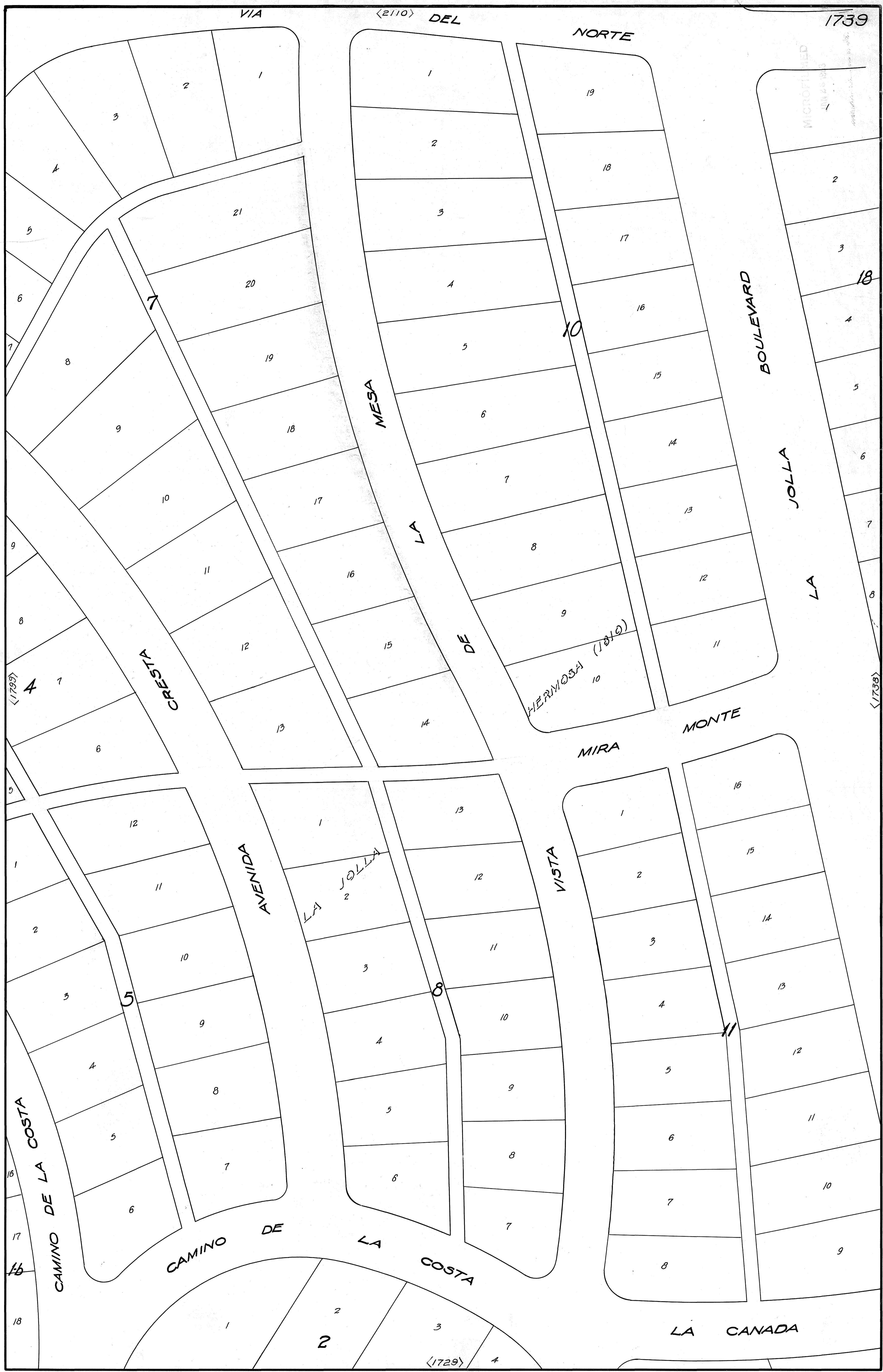
North

13

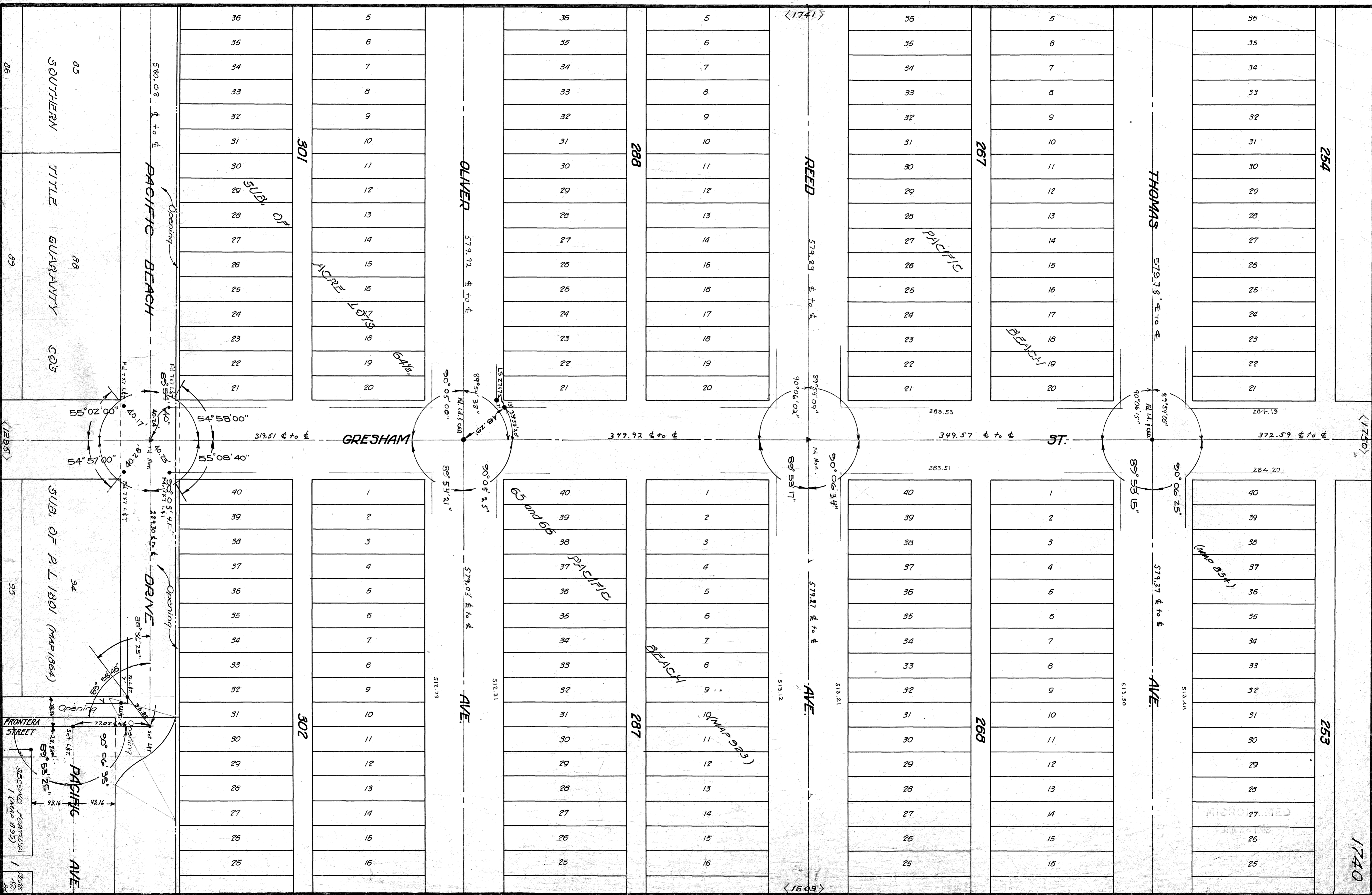


MICROFILMED
JAN 25 1963

1738
187



Map of Hwy 192. CE



85
SOUTHERN
TITLE
GUARANTY
CO'S

88
89
SUB. OF P.L. 1801 (MAP 1864)

36
35
34
33
32
31
30
29
28
27
26
25
24
23
22
21

40
39
38
37
36
35
34
33
32
31
30
29
28
27
26
25

5
6
7
8
9
10
11
12
13
14
15
16
18
19
20

1
2
3
4
5
6
7
8
9
10
11
12
13
14
15
16

36
35
34
33
32
31
30
29
28
27
26
25
24
23
22
21

40
39
38
37
36
35
34
33
32
31
30
29
28
27
26
25

5
6
7
8
9
10
11
12
13
14
15
16
17
18
19
20

1
2
3
4
5
6
7
8
9
11
12
13
14
15
16

36
35
34
33
32
31
30
29
28
27
26
25
24
23
22
21

40
39
38
37
36
35
34
33
32
31
30
29
28
27
26
25

5
6
7
8
9
10
11
12
13
14
15
16
17
18
19
20

1
2
3
4
5
6
7
8
9
10
11
12
13
14
15
16

36
35
34
33
32
31
30
29
28
27
26
25
24
23
22
21

40
39
38
37
36
35
34
33
32
31
30
29
28
27
26
25

86
87

301

302

288

287

267

268

254

253

580.08 & to &

579.92 & to &

579.03 & to &

579.89 & to &

579.27 & to &

579.37 & to &

579.78 & to &

579.92 & to &

55° 02' 00"

54° 58' 00"

55° 08' 40"

89° 54' 38"

90° 06' 02"

90° 06' 09"

90° 06' 11"

90° 06' 15"

54° 57' 00"

55° 02' 00"

90° 05' 21"

90° 05' 25"

90° 06' 34"

89° 53' 11"

90° 06' 25"

89° 53' 15"

40.17

40.25

40.28

40.29

40.29

40.29

40.29

40.29

40.17

40.25

40.28

40.29

40.29

40.29

40.29

40.29

40.17

40.25

40.28

40.29

40.29

40.29

40.29

40.29

40.17

40.25

40.28

40.29

40.29

40.29

40.29

40.29

40.17

40.25

40.28

40.29

40.29

40.29


40.29

40.29

1740

1750

1090



<1742>

EVERTS

ST.

263.90'

264.08

24

75
76
77
78
79
80
81
82
83
84
SOUTHERN TITLE GUARANTY CO'S SUB. OF P. L.
<1296>

PACIFIC BEACH

Opening

300

OLIVER

REED

THOMAS

255

<1751>

263.56

264.11

FANUEL

ST.

85
1301 (1864)

DRIVE

Opening

301

AVE.

AVE.

AVE.

254

1741

MICROFILMED
JAN 26 1983

<1740>

257

31
30
29
28
27
26
25
24
23
22
21

S13.59

THOMAS

S13.50

284.02

256

40
39
38
37
36
35
34
33
32
31
30
29
28
27
26
25
24
23
22
21

S13.88

AVE.

S13.90

MICROFILMED
JAN 20 1963
22

<1752>

1742

10
11
12
13
14
15
16
17
18
19
20

204

283.48

31
30
29
28
27
26
25
24
23
22
21

S13.32

REED

S13.23

24-PACIFIC

1
2
3
4
5
6
7
8
9
10
11
12
13
14
15
16
17
18
19
20

265

283.47

1 BEACH

40
39
38
37
36
35
34
33
32
31
30
29
28
27
26
25
24
23
22
21

S13.80

AVE.

S13.82

10
11
12
13
14
15
16
17
18
19
20

2

284.25

31
30
29
28
27
26
25
24
23
22
21

S13.57

OLIVER

MAP J 898-22

1
2
3
4
5
6
7
8
9
10
11
12
13
14
15
16
17
18
19
20

290

284.21

PACIFIC BEACH (MAP 946)

40
39
38
37
36
35
34
33
32
31
30
29
28
27
26
25
24
23
22
21

S13.85

AVE.

ST. 53, 16
27, 30, 31

10
11
12
13
14
15
16
17
18
19
20

3

1
2
3
4
5
6
7
8
9
10
11
12
13
14
15
16
17
18
19
20

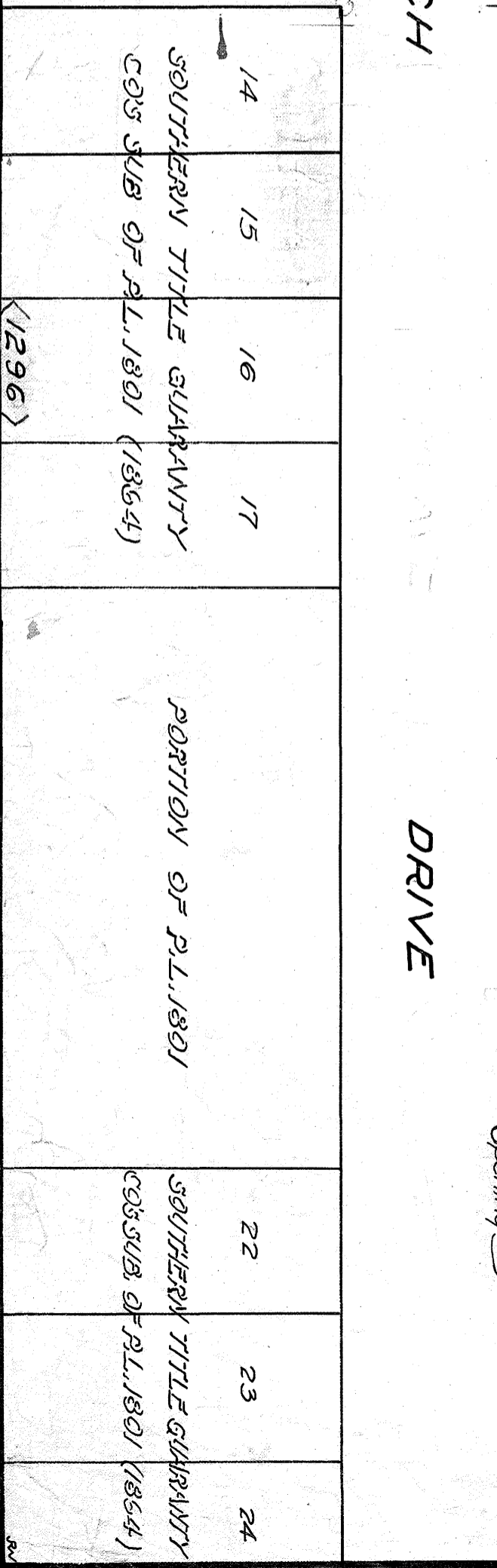
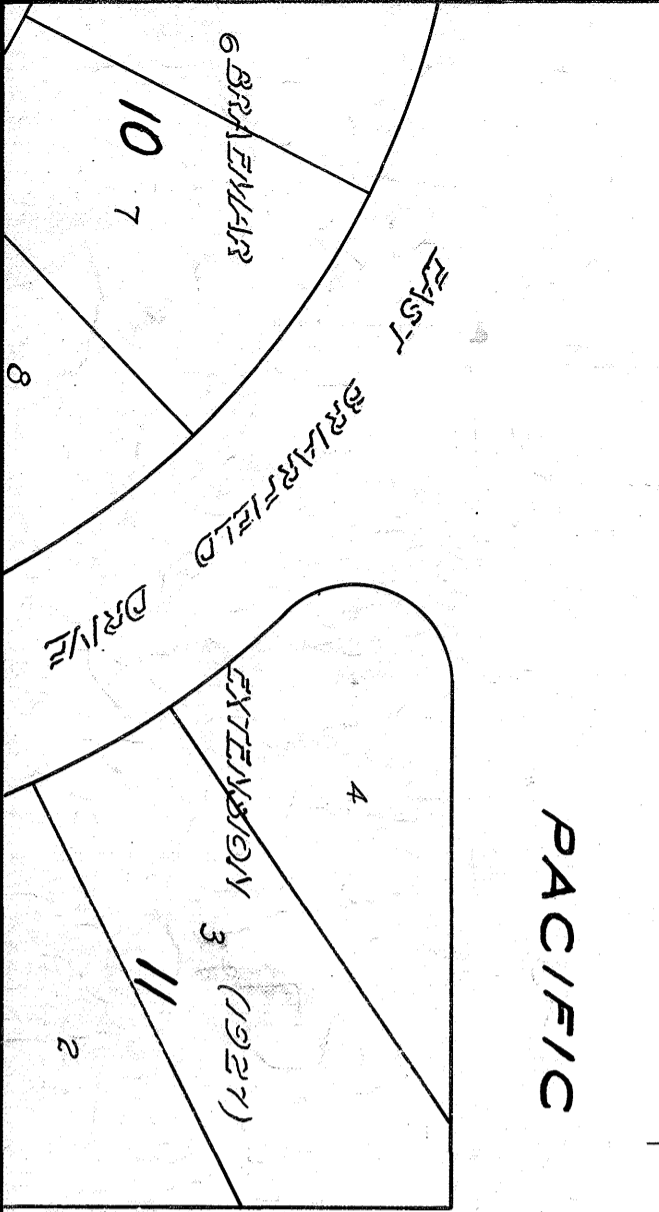
299

ACRE
LOTS

31
30
29
28
27
26
25
24
23
22
21

40
39
38
37
36
35
34
33
32
31
30
29
28
27
26
25
24
23
22
21

Opening



<1741>

284.09

(1744)

PACIFIC BEACH

513.67'

2
3
4
5
6
7
8
9

ALLEY

WEST BRIARFIELD DRIVE (1927)

EXTENSIVE DIV (MAP 1927)

EAST BRIARFIELD DRIVE

1743

OLIVER

513.59'

1
2
3
4
5

6
7
8
9
10
11
12
13
14
15
16
17
18
19

20
21
22
23
24
25
26
27
28
29
30
31
32
33

4

143 BRIARFIELD

REED

513.43'

1
2
3
4
5
6

7
8
9
10
11
12
13
14
15
16
17
18
19
20

21
22
23
24
25
26
27
28
29
30
31
32
33
34

1

THOMAS

513.88'

1
2
3
4
5
6
7
8
9
10
11
12
13
14
15
16
17
18
19
20

21
22
23
24
25
26
27
28
29
30
31
32
33
34
35
36
37

263

PACIFIC BEACH

258

1
2
3
4
5
6
7
8
9
10
11
12
13
14
15
16
17
18
19
20

21
22
23
24
25
26
27
28
29
30
31
32
33
34
35
36
37

ST.

(1753)

DRIVE

66'

1
2
3
4
5
6
7
8
9
10

1743

CASS

263.87'

1
2
3
4
5
6
7
8
9
10
11
12
13
14
15

16
17
18
19
20
21
22
23
24
25
26
27
28
29
30
31
32
33
34
35
36
37
38
39
40

3

AVE.

2

1
2
3
4
5
6
7
8
9
10
11
12
13
14
15

16
17
18
19
20
21
22
23
24
25
26
27
28
29
30
31
32
33
34
35
36
37
38
39
40

MAP JOB

(1742)

AVE.

264

1
2
3
4
5
6
7
8
9
10
11
12
13
14
15

16
17
18
19
20
21
22
23
24
25
26
27
28
29
30
31
32
33
34
35
36
37
38
39
40

257

1
2
3
4
5
6
7
8
9
10
11
12
13
14
15


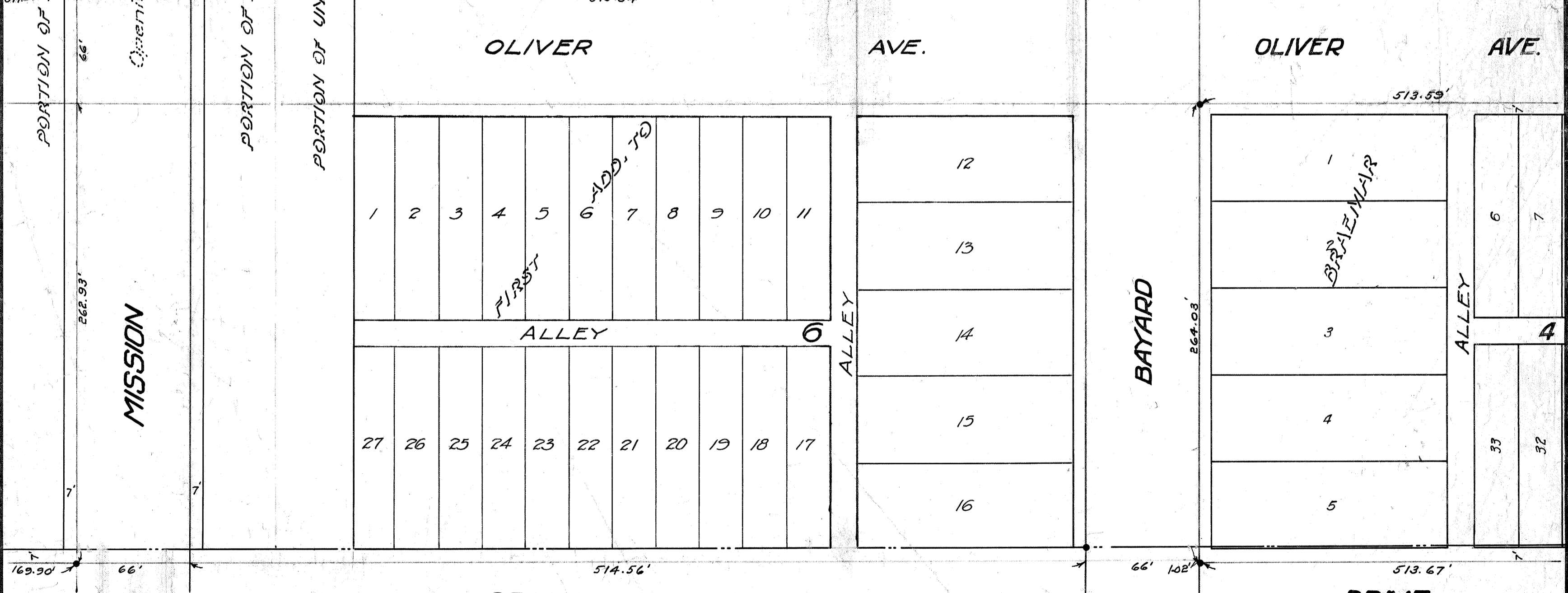
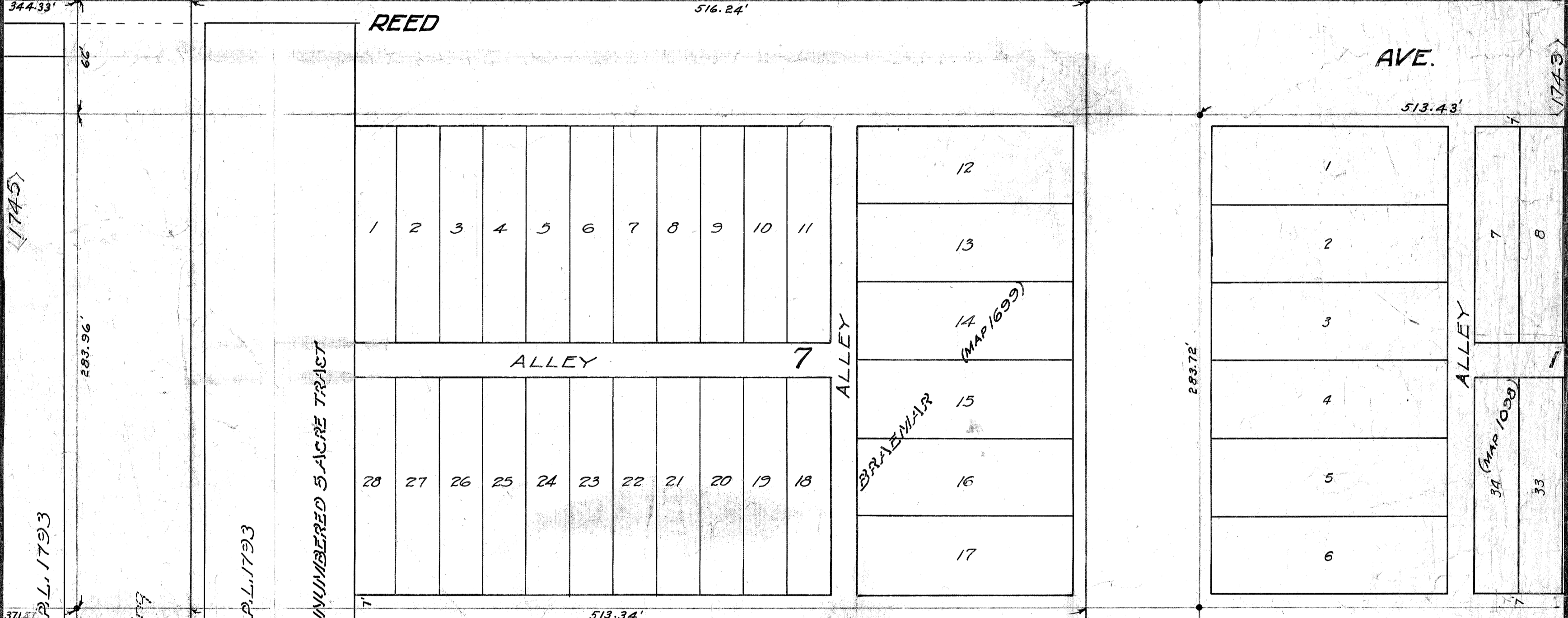
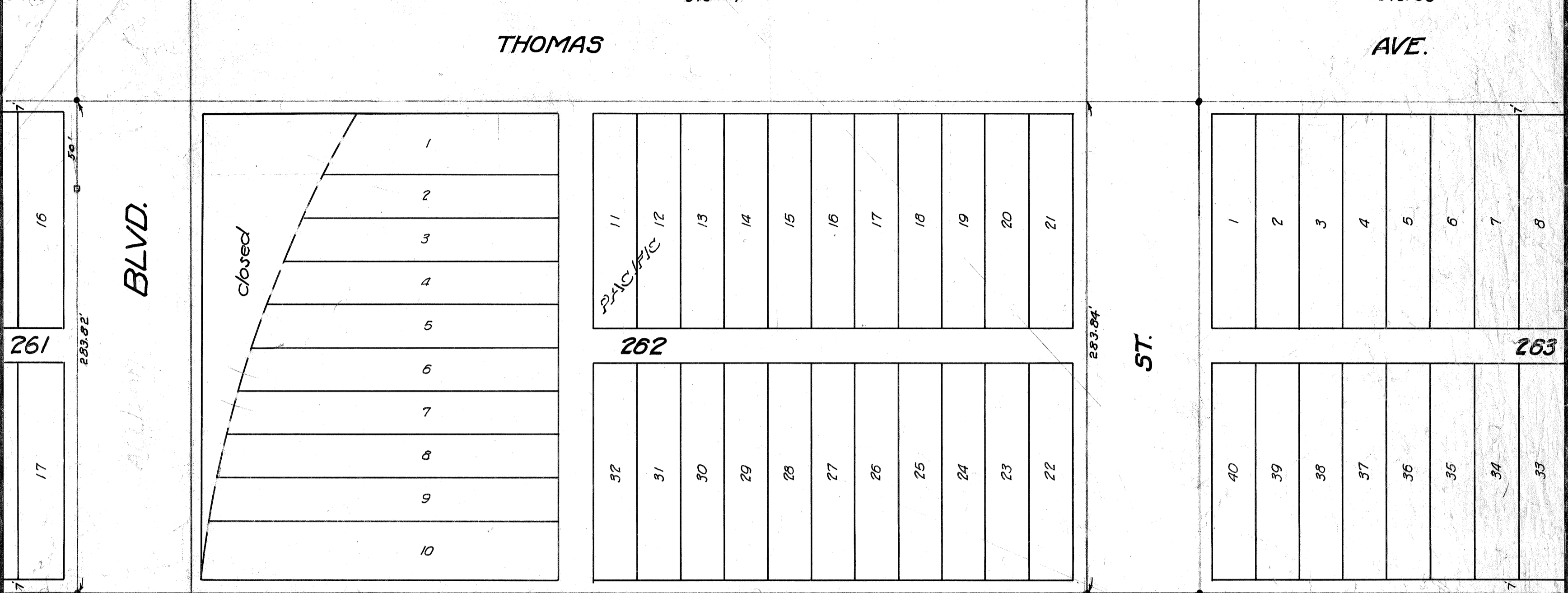
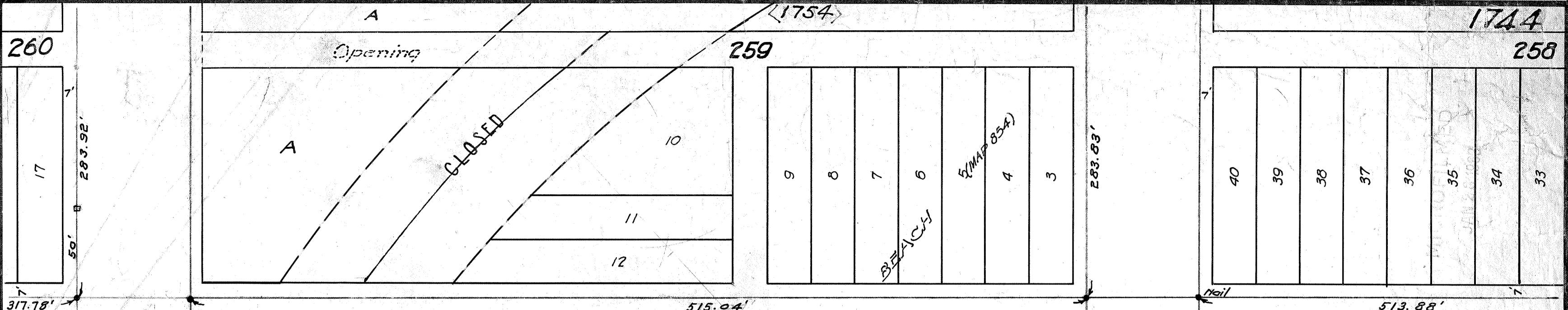
16
17
18
19
20
21
22
23
24
25
26
27
28
29
30
31
32
33
34
35
36
37
38
39
40

AVE.

1743

1093

MICROFILMED
JAN 20 1963



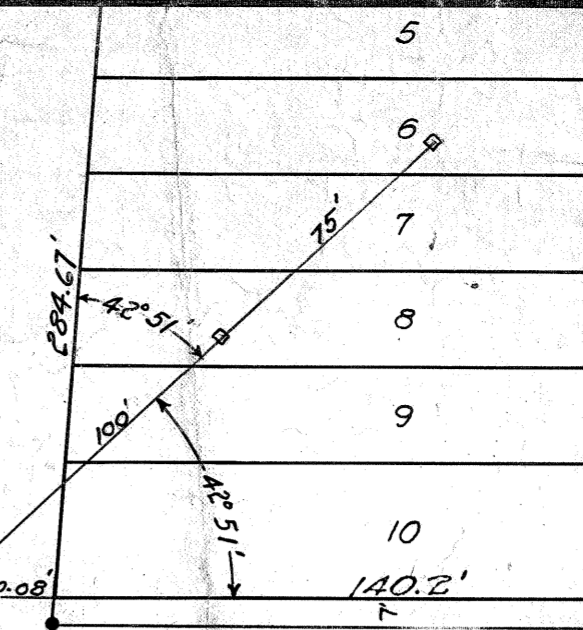
FB 1692

210-209 PACIFIC BEACH (2020)
 Opening
 MISSION BLVD.
 Portion of P.L. 1803
 MISSION BLVD.
 249
 A
 B
 C
 D
 MISSION BEACH (1909)

1755


260

1745



22	21	20	19	18	17
----	----	----	----	----	----

THOMAS AVE.



11	12	13	14	15	16
----	----	----	----	----	----


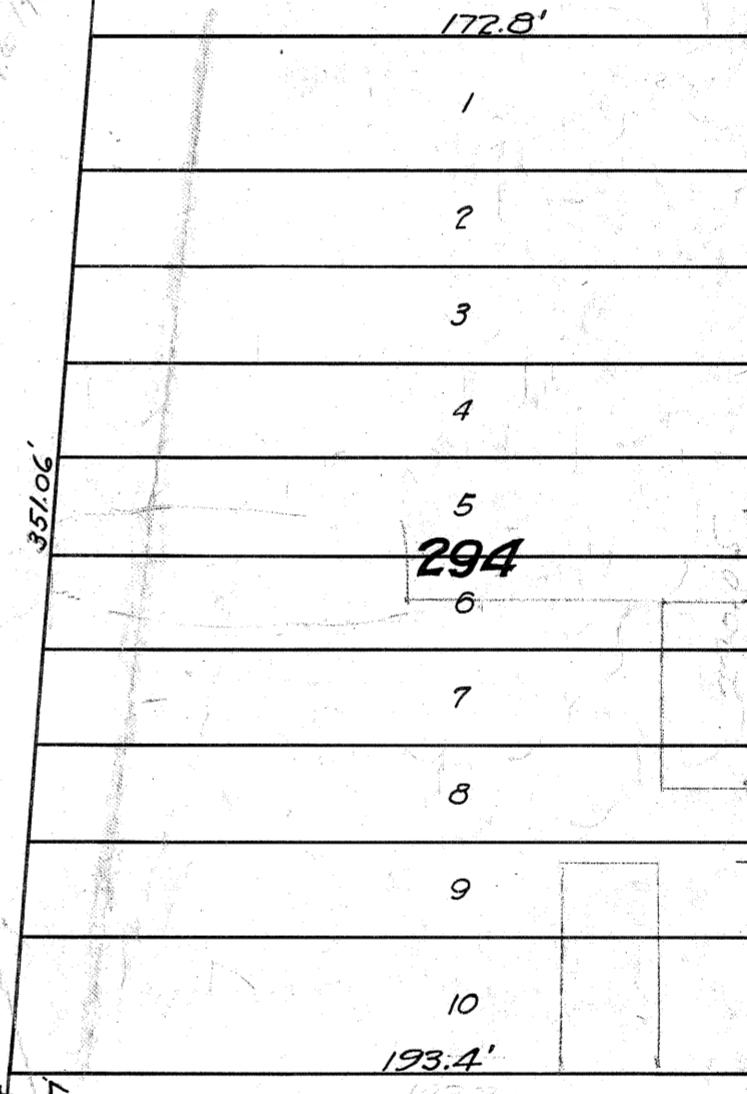
261

22	21	20	19	18	17
----	----	----	----	----	----

BOULEVARD

REED

AVE.



294

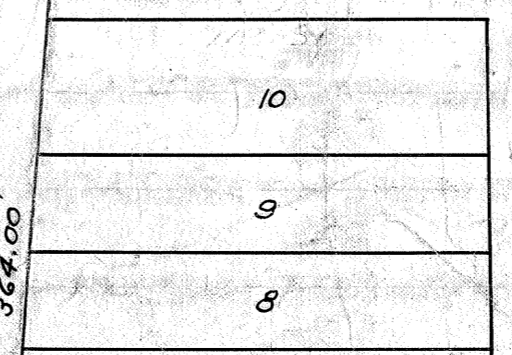
OLIVER AVE.

OCEAN

295

STRANDWAY

PACIFIC BEACH DRIVE

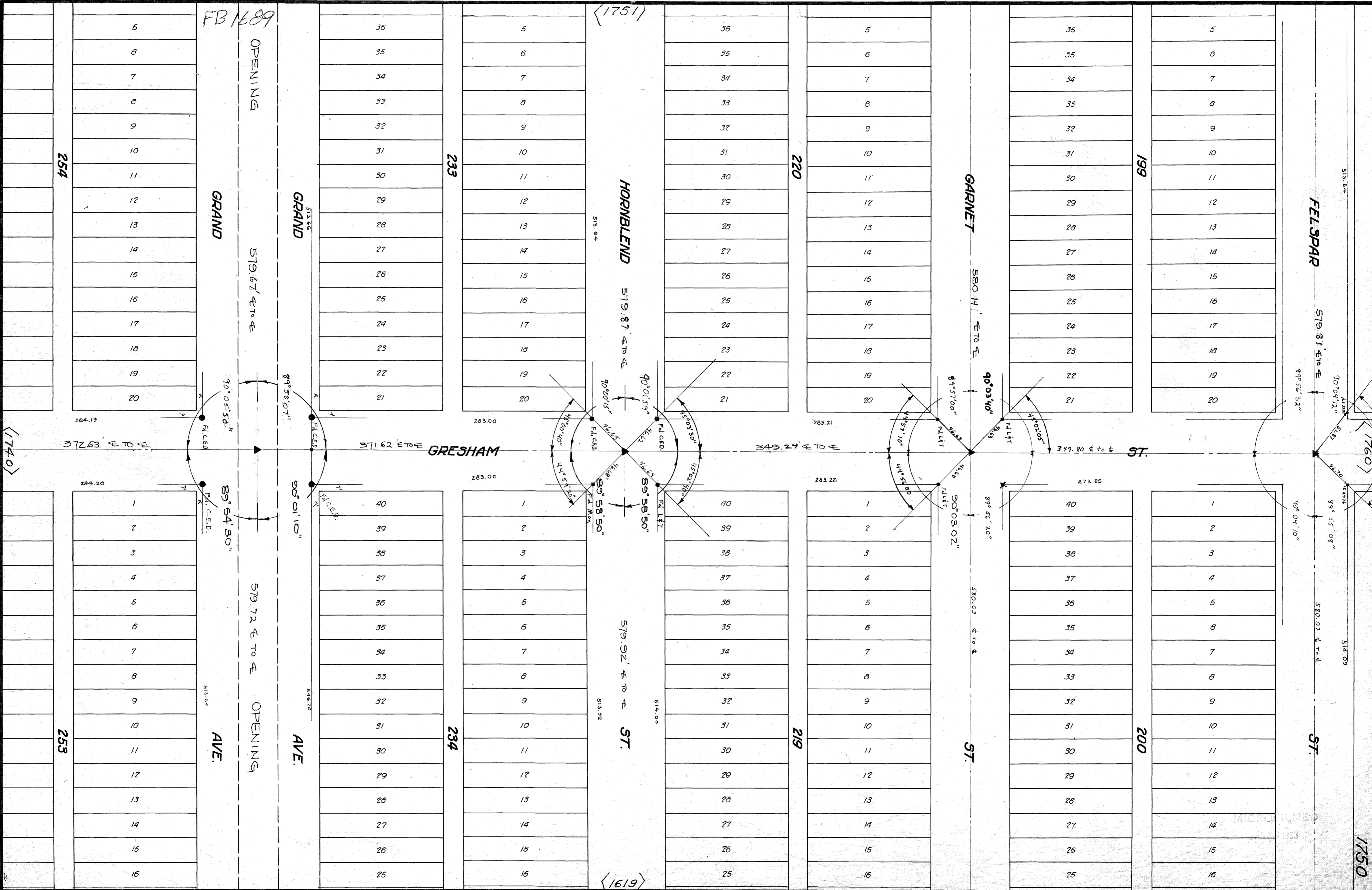


11	12	13	14	15	16	17	18	19	20
----	----	----	----	----	----	----	----	----	----

389

1299

1744



FB 1689

(1751)

513.84

FELSPAR

519.81' E TO E

90° 04' 12"

513.84

513.76

514.09

ST.

580.07' E TO E

90° 04' 10"

1750

MICROFILMED
JAN 5 1963

199

5
6
7
8
9
10
11
12
13
14
15
16
17
18
19
20

1
2
3
4
5
6
7
8
9
10
11
12
13
14
15
16

GARNET

580.11' E TO E

90° 03' 40"

89° 57' 00"

90° 03' 02"

580.03' E TO E

ST.

220

5
6
7
8
9
10
11
12
13
14
15
16
17
18
19
20

1
2
3
4
5
6
7
8
9
10
11
12
13
14
15
16

HORNBLEND

519.87' E TO E

90° 01' 59"

90° 00' 15"

89° 58' 50"

519.92' E TO E

ST.

(1619)

233

5
6
7
8
9
10
11
12
13
14
15
16
17
18
19
20

1
2
3
4
5
6
7
8
9
10
11
12
13
14
15
16

GRAND

513.66

89° 58' 07"

90° 01' 10"

AVE.

GRAND

513.66

90° 05' 50"

89° 54' 30"

AVE.

OPENING

579.67' E TO E

579.72' E TO E

OPENING

254

5
6
7
8
9
10
11
12
13
14
15
16
17
18
19
20

1
2
3
4
5
6
7
8
9
10
11
12
13
14
15
16

253

372.63' E TO E

284.20

253

(1740)

(1752)

EVERTS

ST.

GRAND

GRAND

HORNBLEND

GARNET

FELSPAR

OPENING

FANUEL

ST.

AVE.

AVE.

ST.

ST.

ST.

255

232

221

198

254

233

220

199

(1750)

(1761)

(1751)

1
2
3
4
5
6
7
8
9
10
11
12
13
14
15
16
17
18
19
20

40
39
38
37
36
35
34
33
32
31
30
29
28
27
26
25
24
23
22
21

1
2
3
4
5
6
7
8
9
10
11
12
13
14
15
16
17
18
19
20

40
39
38
37
36
35
34
33
32
31
30
29
28
27
26
25
24
23
22
21

1
2
3
4
5
6
7
8
9
10
11
12
13
14
15
16
17
18
19
20

40
39
38
37
36
35
34
33
32
31
30
29
28
27
26
25
24
23
22
21

1
2
3
4
5
6
7
8
9
10
11
12
13
14
15
16
17
18
19
20

1
2
3
4
5
6
7

40
39
38
37
36
35
34

1
2
3
4
5
6
7

40
39
38
37
36
35
34

1
2
3
4
5
6
7

40
39
38
37
36
35
34

1
2
3
4
5
6
7

MISSING
JAN 1933

1753

257

12
13
14
15
16
17
18
19
20

284.02

513.88

GRAND

29

28

27

26

25

24

23

22

21

513.98

GRAND

230

12

13

14

15

16

17

18

19

20

513.80

HORNBLEND

282.71

29

28

27

26

25

24

23

22

21

513.76

HORNBLEND

282.59

223

12

13

14

15

16

17

18

19

20

513.80

GARNET

29

28

27

26

25

24

23

22

21

513.46

GARNET

283.81

196

12

13

14

15

16

17

18

19

20

513.18

FELSPAR

DAWES

284.01

1
2
3
4
5
6
7
8
9
10
11
12
13
14
15
16
17
18
19
20

284.03

514.00

AVE.

OPENING

40

39

38

37

36

35

34

33

32

31

30

29

28

27

26

25

24

23

22

21

514.00

AVE.

282.72

1
2
3
4
5
6
7
8
9
10
11
12
13
14
15
16
17
18
19
20

282.90

513.68

ST.

282.61

40
39
38
37
36
35
34
33
32
31
30
29
28
27
26
25
24
23
22
21

282.82

513.66

222

ST.

ST.

40
39
38
37
36
35
34
33
32
31
30
29
28
27
26
25
24
23
22
21

513.50

ST.

197

1
2
3
4
5
6
7
8
9
10
11
12
13
14
15
16
17
18
19
20

513.38

ST.

EVERTS

284.05

282.79

1751

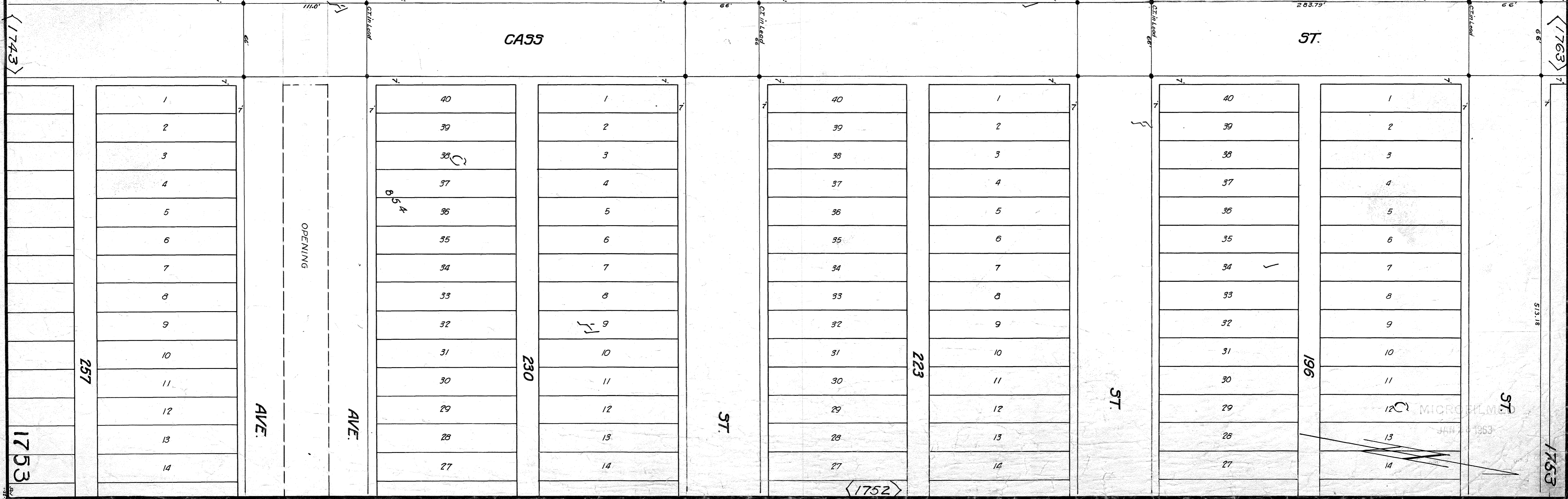
282.89

ST.

MICROFILMED
JAN 20 1963

1762

1752



MICROFILMED
JAN 7 1953



1755



1744

1764

1754

1754


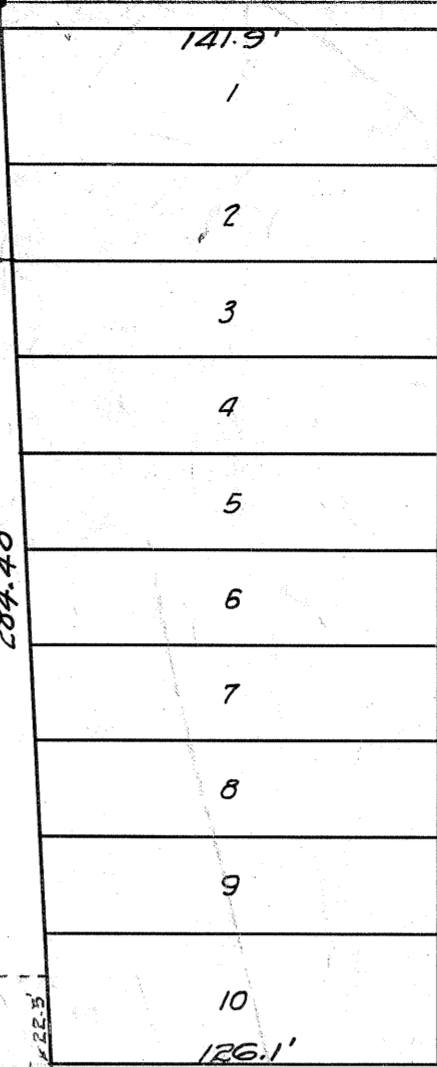
MICROFILMED
JAN 20 1983

348.08' to 7' line r.t.l. Mission Blvd.

FELSPAR

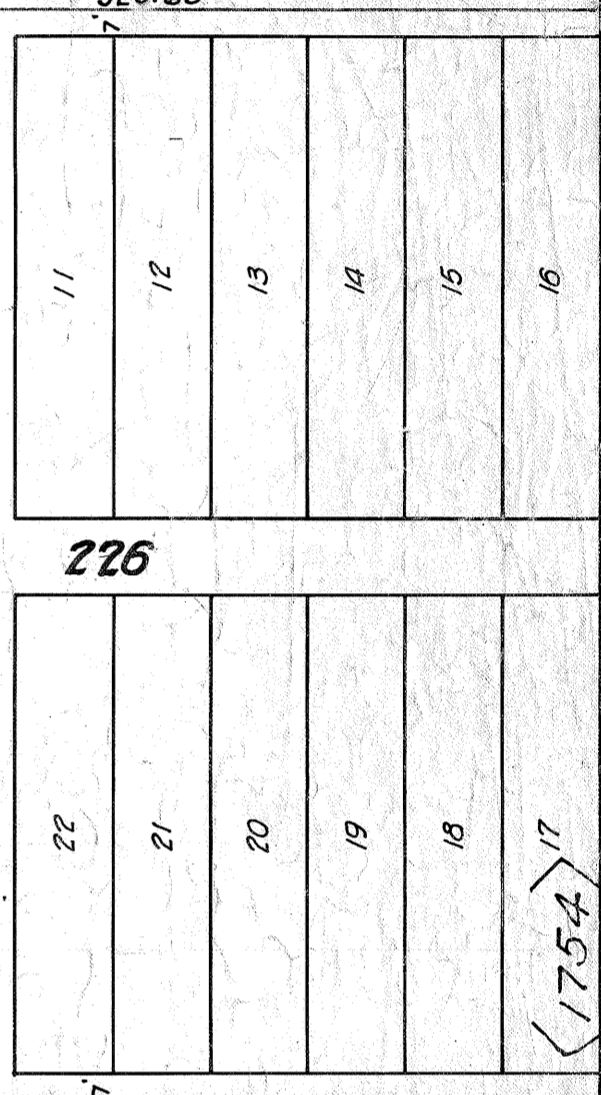

ST.

MICROFILME
JAN 26 1968



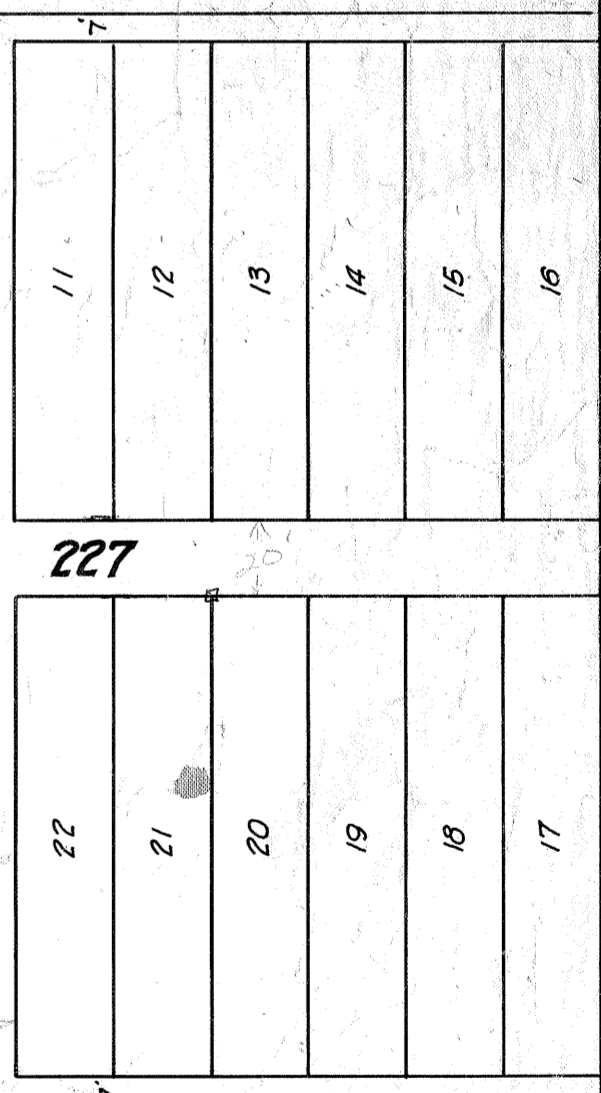
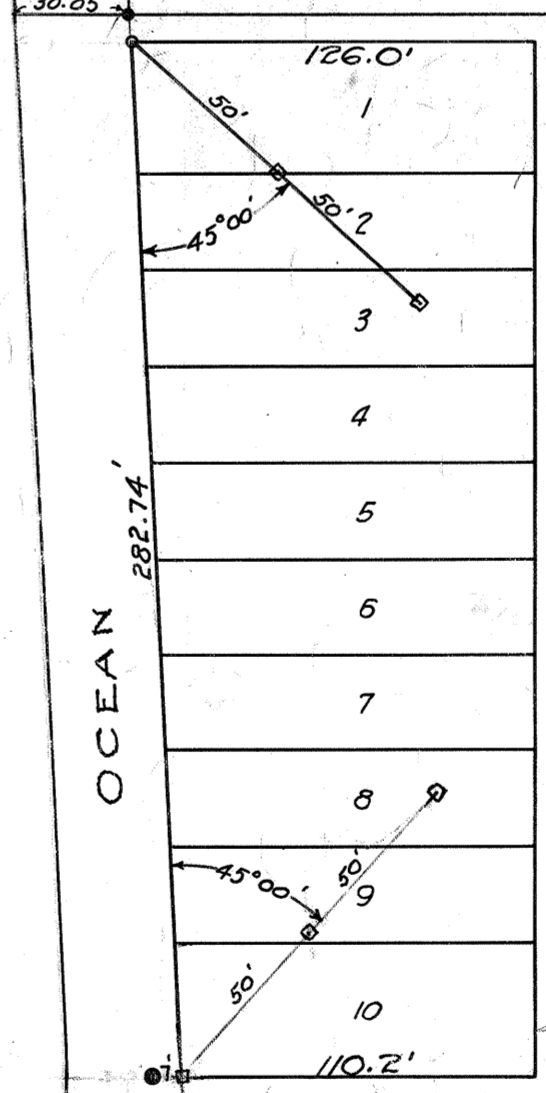
GARNET

ST.



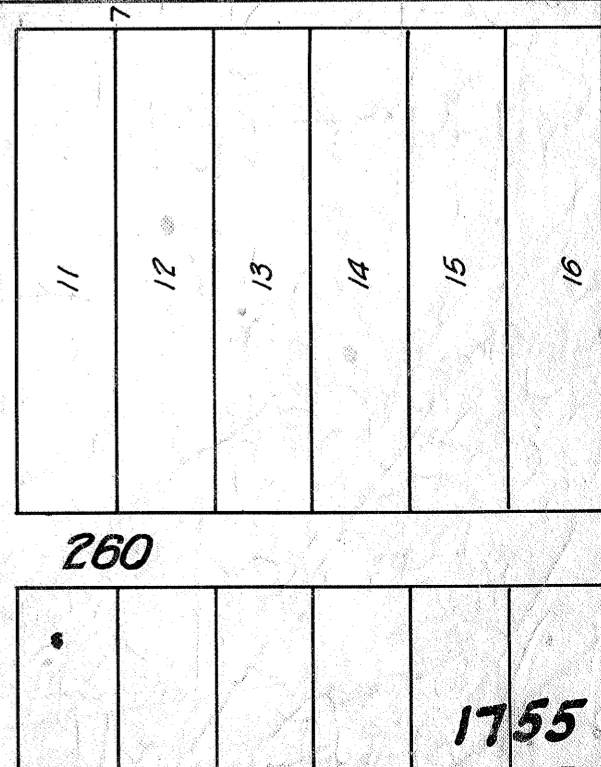
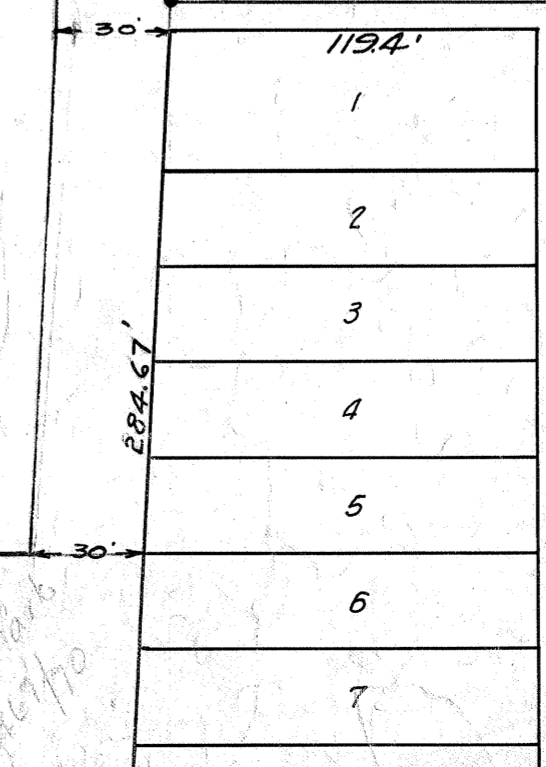
HORNBLEND

ST.



GRAND

OPENING



Mean High Water Mark per OR 699-300 N 15° 12' 0" W

532.77' S 75° 26' 19" W

(1765)

(1745)

FB 1665

FB 1691



(1770)

1760

ALLEY 6

HIGHLANDS (MAP 1363)

BEACH (MAP 946)

124

MISSOURI ST.

MISSOURI ST.

NORTH SHORE

ALLEY 1

ACRE LOTS

147

DIAMOND ST.

DIAMOND ST.

ST.

FANUEL ST.

GRESHAM ST.

162

EMERALD ST.

EMERALD CLOSED ST.

CONGRESS

HIGHLANDS

LOTS 67, 68 TO 71, 80, 81

SUB OF ACRE

186

185

PACIFIC BEACH

FELSPAR ST.

FELSPAR ST.

(1750)

9	10	11	12	13	14	15	16	17	1
---	----	----	----	----	----	----	----	----	---

121									
31	30	29	28	27	26	25	24	2	

546.90 To E Daves

MISSOURI

9	10	11	12	13	14	15	16	1
---	----	----	----	----	----	----	----	---

150									
32	31	30	29	28	27	26	25	24	2

513.73'

DIAMOND

9	10	11	12	13	14	15	16	17	18	10
---	----	----	----	----	----	----	----	----	----	----

159										
32	31	30	29	28	27	26	25	24	23	11

513.54'

EMERALD

9	10	11	12	13	14	15	16	17	18	10
---	----	----	----	----	----	----	----	----	----	----

188											
32	31	30	29	28	27	26	25	24	23	22	21

513.38'

FELSPAR

<1771>									
1	2	3	4	5	6	7	8	9	10

5									
20	19	18	17	16	15	14	13	12	11

MISSOURI

ST.

1	2	3	4	5	6	7	8	9	10
---	---	---	---	---	---	---	---	---	----

2									
20	19	18	17	16	15	14	13	12	11

513.56'

(Opening) ST.

1	2	3	4	5	6	7	8	9	10
---	---	---	---	---	---	---	---	---	----

20	19	18	17	16	15	14	13	12	11
----	----	----	----	----	----	----	----	----	----

503.45'

ST.

2	3	4	5	6	7	8	9	10
---	---	---	---	---	---	---	---	----

187																			
40	39	38	37	36	35	34	33	32	31	30	29	28	27	26	25	24	23	22	21

513.35'

ST.

13, 39, 40, 41 AND PORTIONS OF
SBLs 150, 151, PACIFIC
BEACH, (932)

LOTS 12, 13, 14
15, 37, 45, 46 & rd

ACRE
SUB. OF
ACRE LOTS

HIGHLANDS
(MAP 1969)

SHORE

NORTH

(MAP 1770)

NO. 2

HEIGHTS

CONGRESS

BEACH (MAP 854)

MICROFILMED
MAY 20 1963

1120

1761

<1751>

2
3
4
5
6
7
8
9
10
11
12
13
14
15
16
17
18
19
20

39
38
37
36
35
34
33
32
31
30
29
28
27
26
25
24
23
22
21

2
3
4
5
6
7
8
9
10
11
12
13
14
15
16
17
18
19
20

39
38
37
36
35
34
33
32
31
30
29
28
27
26
25
24
23
22
21

2
3
4
5
6
7
8
9
10
11
12
13
14
15
16
17
18
19
20

39
38
37
36
35
34
33
32
31
30
29
28
27
26
25
24
23
22
21

2
3
4
5
6
7
8
9
10
11
12
13
14
15
16
17
18
19
20

39
38
37
36
35
34
33
32
31
30
29
28
27
26
25
24
23
22
21

2
3
4
5
6
7
8
9
10
11
12
13
14
15
16
17
18
19
20

39
38
37
36
35
34
33
32
31
30
29
28
27
26
25
24
23
22
21

1
2
3
4
5
6
7
8
9
10
11
12
13

40
39
38
37
36
35
34
33
32
31
30
29
28

1
2
3
4
5
6
7
8
9
10
11
12
13

40
39
38
37
36
35
34
33
32
31
30
29
28

1
2
3
4
5
6
7
8
9
10
11
12
13

40
39
38
37
36
35
34
33
32
31
30
29
28

1
2
3
4
5
6
7
8
9
10
11
12
13

40
39
38
37
36
35
34
33
32
31
30
29
28

1
2
3
4
5
6
7
8
9
10
11
12
13

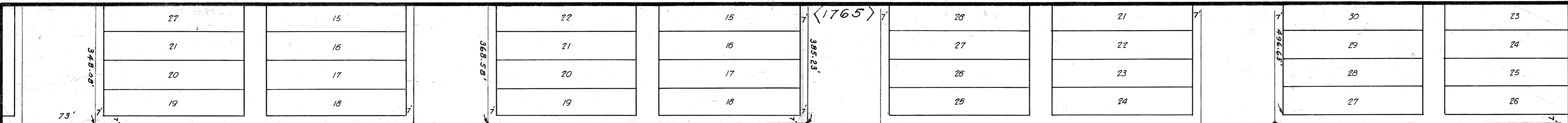
40
39
38
37
36
35
34
33
32
31
30
29
28

FELSPAR
 514.66'
 190
 284.10'
 CASS
 513.18'
 1763
 ST.

1764
 DIAMOND
 514.00'
 157
 283.81'
 ST.
 512.89'
 1762


MISSOURI
 514.55'
 2
 284.23'
 ST.
 512.88' for Non. & Devices
 120
 1763

1773
 ST.
 284.23'
 1763



MISSION

BLVD.

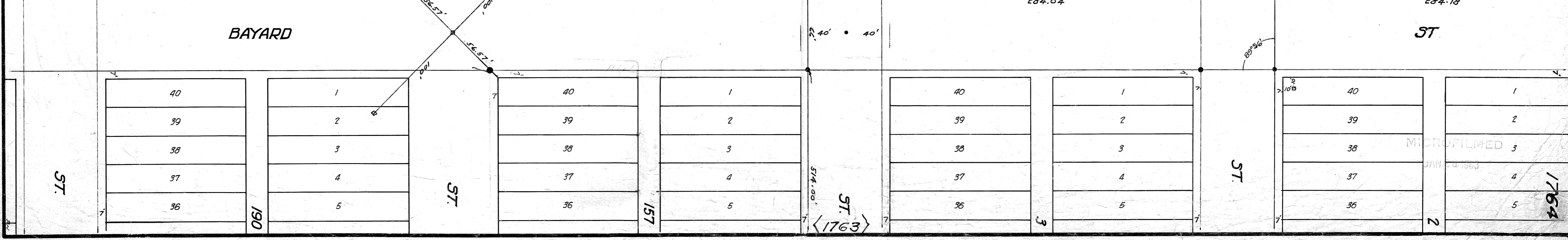


FELSPAR

EMERALD

DIAMOND

MISSOURI



BAYARD

ST.

ST.

ST.

ST.

ST.

MICROFILMED
JAN 10 1963

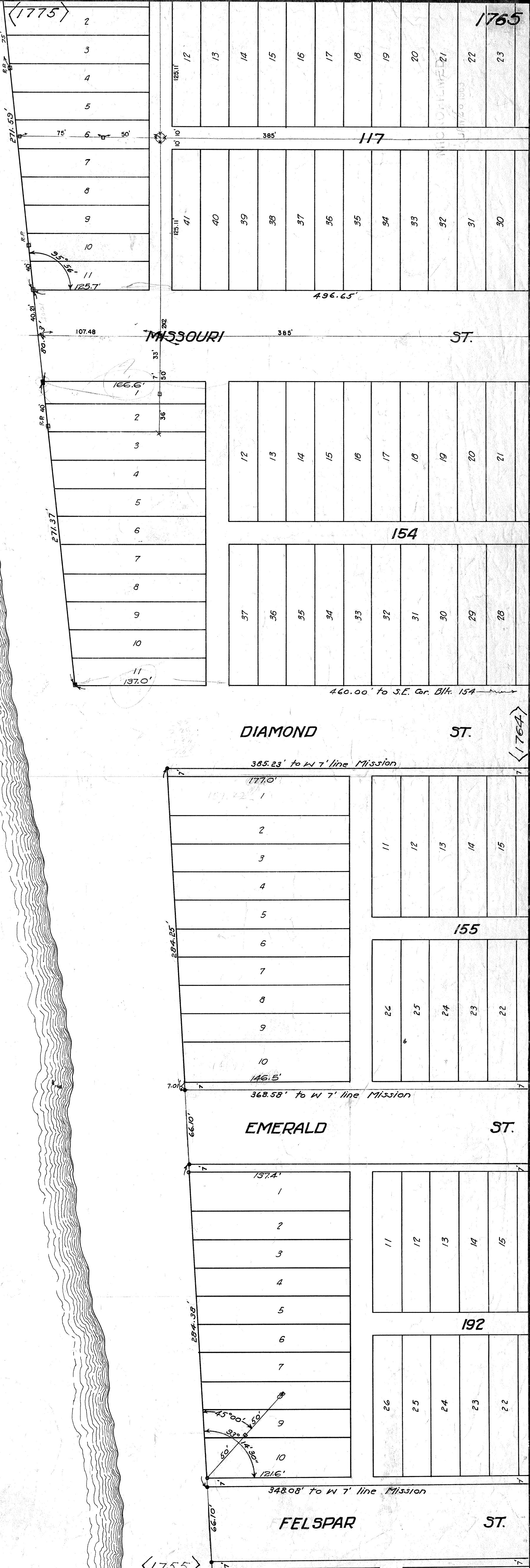
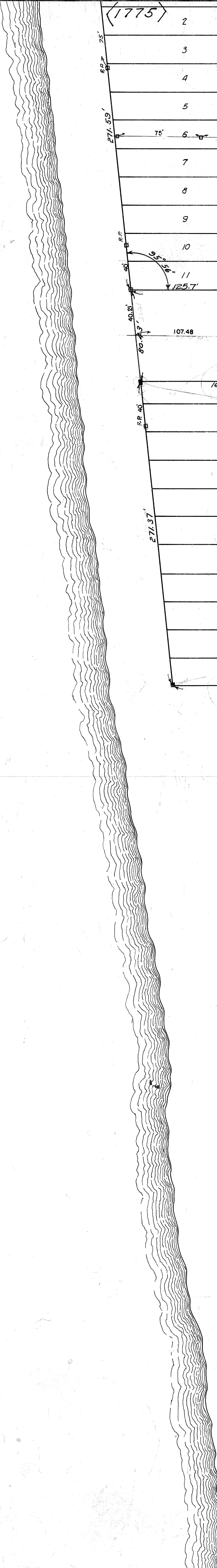
1764

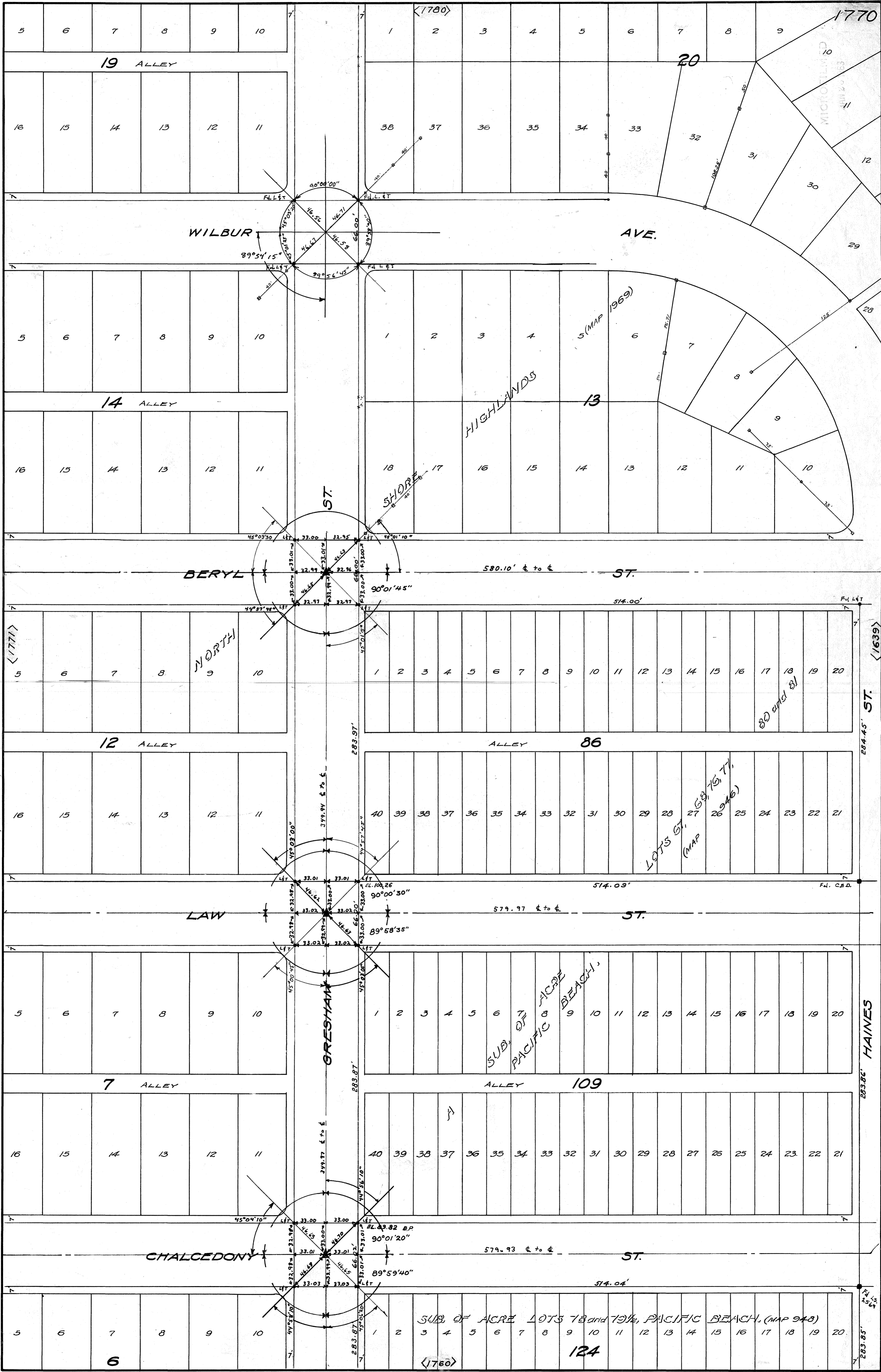
1123

FB 1684-1690

OC E A J Y

P A C I F I C





19 ALLEY

20

1770

WILBUR

AVE.

14 ALLEY

HIGHLANDS

5 (MAP 1969)

ST.

SHORE

BERYL

ST.

<1771>

NORTH

<1639>

12 ALLEY

ALLEY

86

LOT 81

ST.

FB 1671

LOTS ST. (MAP 946)

LAW

ST.

GRESHAM

SUBS. OF ACRE BEACH

7 ALLEY

ALLEY

109

HAINES

CHALCEDONY

ST.

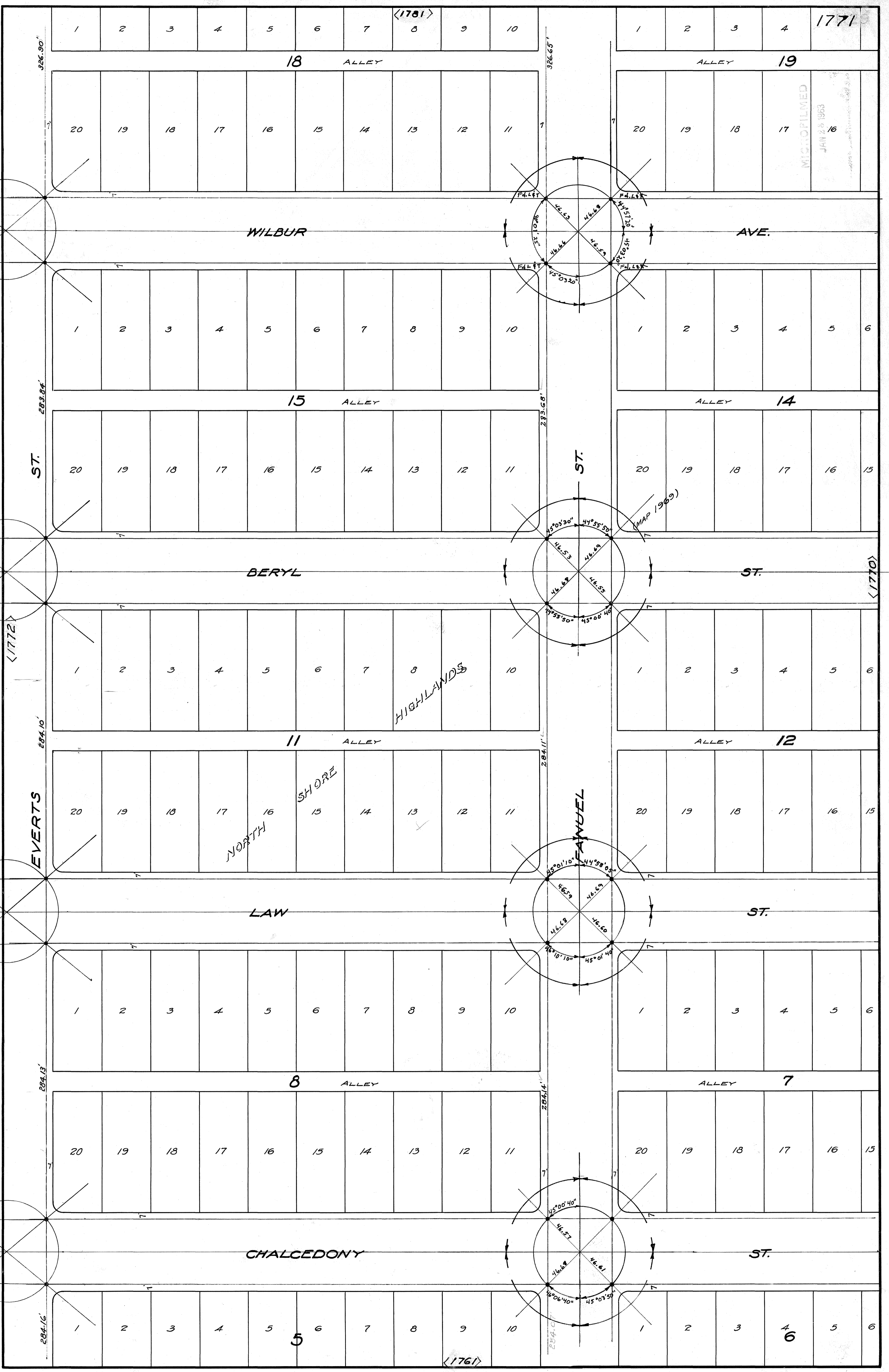
SUB OF ACRE LOTS 78 and 79 1/2, PACIFIC BEACH, (MAP 948)

6

124

<1760>

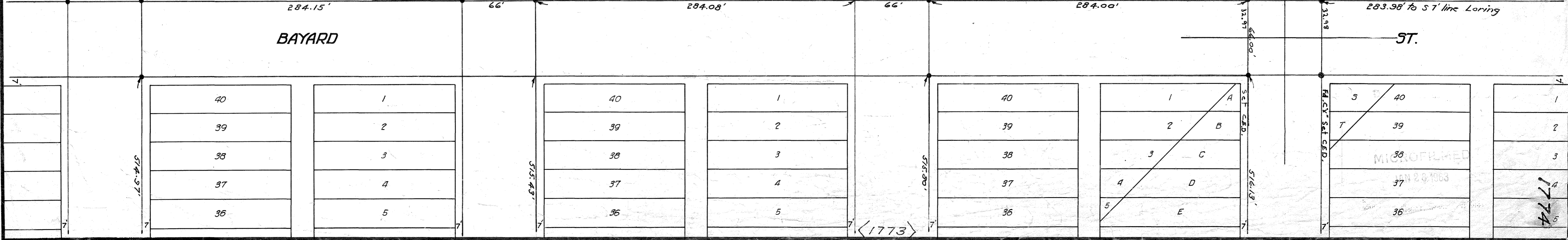

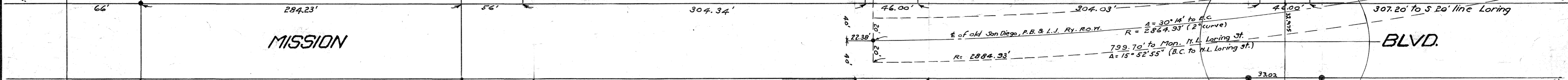
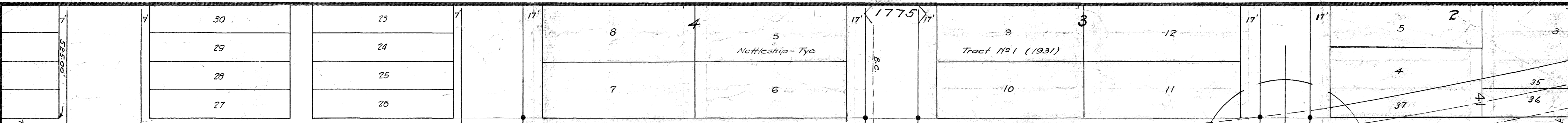
FB 1691





Reference: TR Book 20/49 Page 128

MICROFILMED
JAN 24 1969

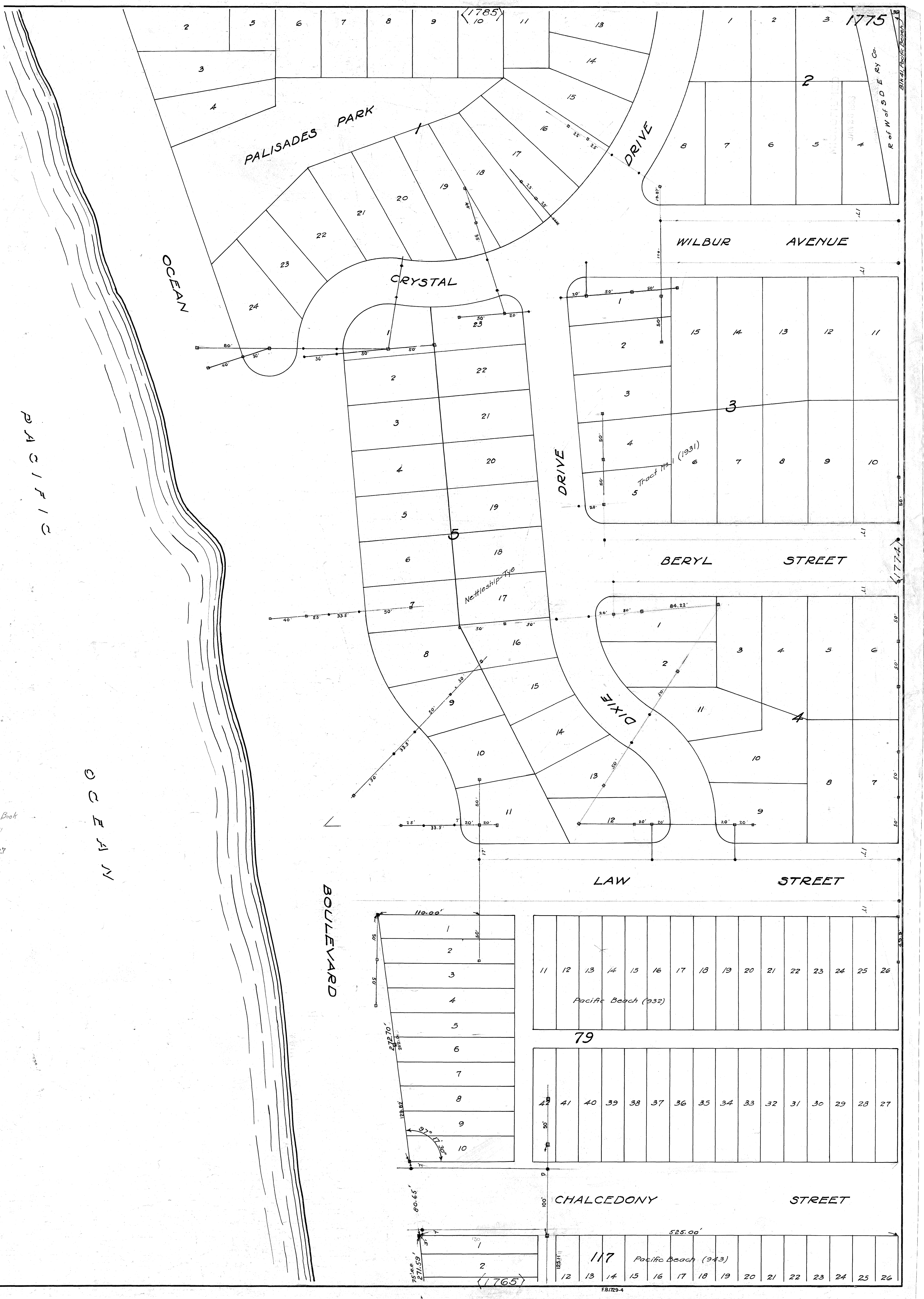


MICROFILMED
JUN 28 1963

1774

FB 1729-B T.R. 20 T.R. 30-10

1128



PACIFIC

OCEAN

OCEAN

PALISADES PARK

CRYSTAL

DRIVE

WILBUR AVENUE

DRIVE

BERYL STREET

LAW STREET

BOULEVARD

CHALCEDONY STREET

1775

R of W of S D E Ry Co.

Tract No. 1 (1931)

Nettleship-type

79

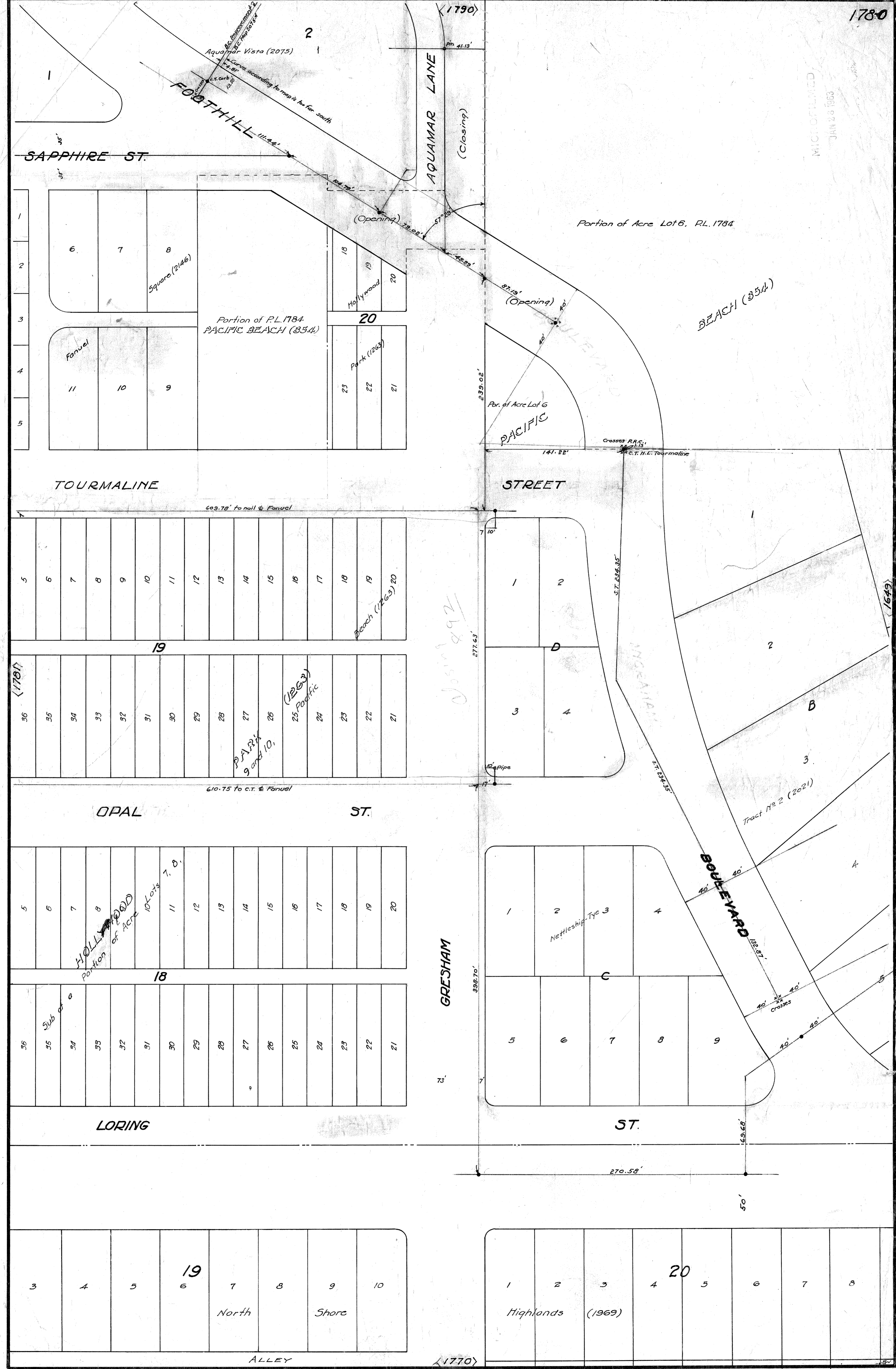
117

Pacific Beach (943)

(1765)

FB1729-4

MICROFILMED
JAN 28 1963



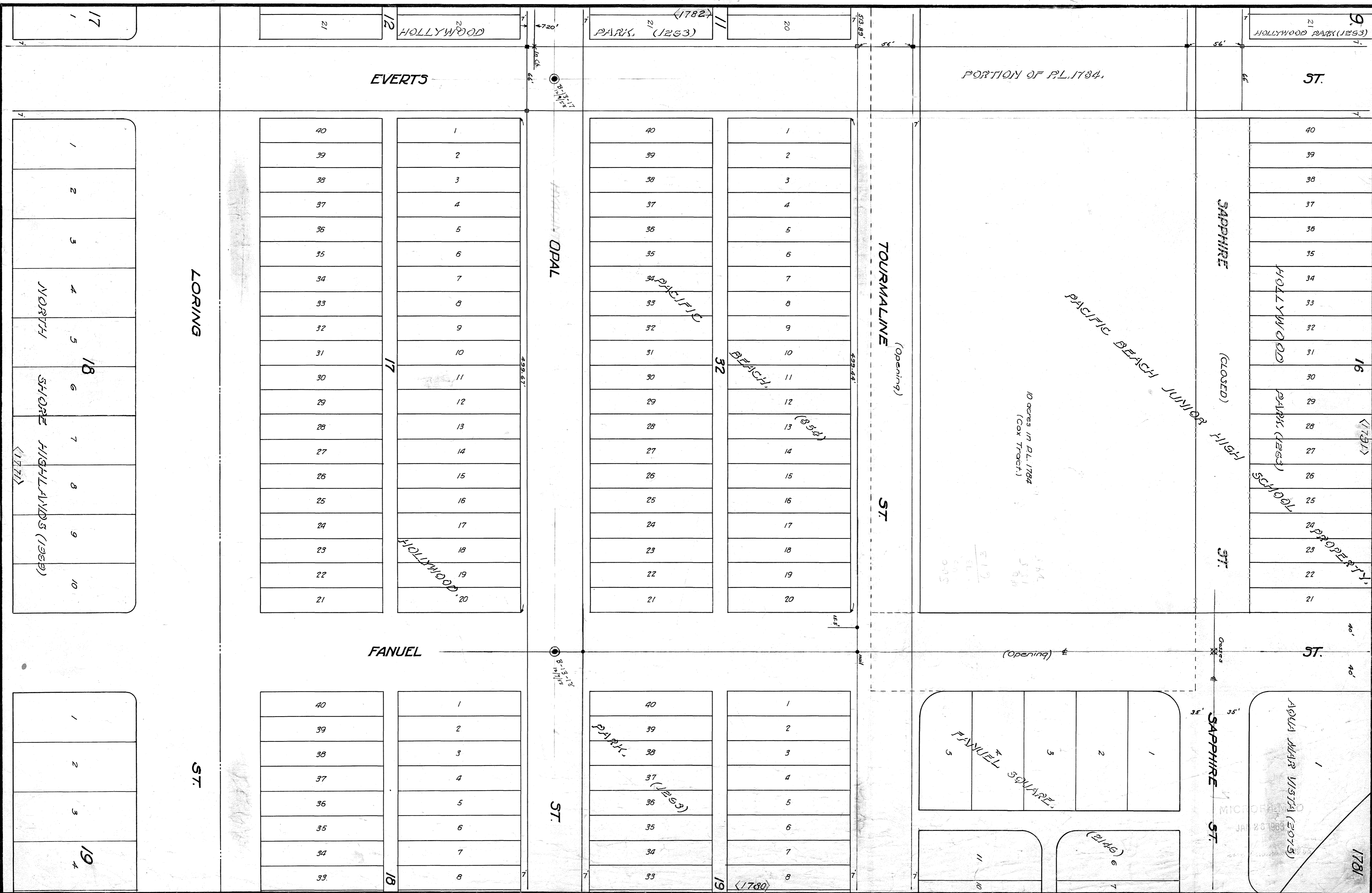
Joan 892

*HOLLYWOOD
Portion of Acre
10 lots 7, 8*

Sub of a

*PALM
9 and 10,
(263)
25 Pacific*

ALLEY (1770)



9. 21 HOLLYWOOD PARK (1263)

11. 21 (1782) PARK. (1263)

12. 21 HOLLYWOOD

17. 1

57.

PORTION OF P.L. 1784.

EVERTS

40
39
38
37
36
35
34
33
32
31
30
29
28
27
26
25
24
23
22
21

16. 1781

1
2
3
4
5
6
7
8

TOURMALINE (Opening)

ST.

PACIFIC BEACH JUNIOR HIGH SCHOOL (CLOSED)

10 acres in P.L. 1784 (Cov. Tract)

512
511
510
509
508

OPAL

ST.

40
39
38
37
36
35
34
33
32
31
30
29
28
27
26
25
24
23
22
21

40
39
38
37
36
35
34
33

32

19. 1780

40
39
38
37
36
35
34
33
32
31
30
29
28
27
26
25
24
23
22
21

40
39
38
37
36
35
34
33

FANUEL

18

LORING

ST.

1
2
3
4
5
6
7
8
9
10

1
2
3
4

17

18

19

1781

AQUA MAR VISTA (2075)

MICROFILMED JAN 23 1988

FB 2134-41

BLOCK 8

29
28
27
26
25
24
23
22
21

SAPPHIRE

513.37'

12
13
14
15
16
17
18
19
20

BLOCK 7

29
28
27
26
25
24
23
22
21

TOURMALINE

512.75'

12
13
14
15
16
17
18
19
20

BLOCK 6

29 (1783)
28
27
26
25
24
23
22
21

OPAL

512.31'

12
13
14
15
16
17
18
19
20

BLOCK 5

29
28
27
26
25
24
23
22
21

LORING

BLOCK 44

12
13
14
15
16
17
18
19
20

BLOCK 9

(1792)

40
39
38
37
36
35
34
33
32
31
30
29
28
27
26
25
24
23
22
21

ST.

40
39
38
37
36
35
34
33
32
31
30

BLOCK 10

1
2
3
4
5
6
7
8
9
10
11

ST.

513.89'

1
2
3
4
5
6
7
8
9
10
11
12
13
14
15
16
17
18
19
20

BLOCK 11

40
39
38
37
36
35
34
33
32
31
30
29
28
27
26
25
24
23
22
21

ST.

499.85'

1
2
3
4
5
6
7
8
9
10
11
12
13
14
15
16
17
18
19
20

BLOCK 12

40
39
38
37
36
35
34
33
32
31
30
29
28
27
26
25
24
23
22
21

ST.

(1772)

BLOCK 45

1
2
3
4
5
6
7
8
9
10
11
12
13
14
15
16
17

ST.

56'

10 Acres P.L. 1784
(Cox Tract)

EVERTS

264.97'

ST.


56'

(1781)

ST.

720'

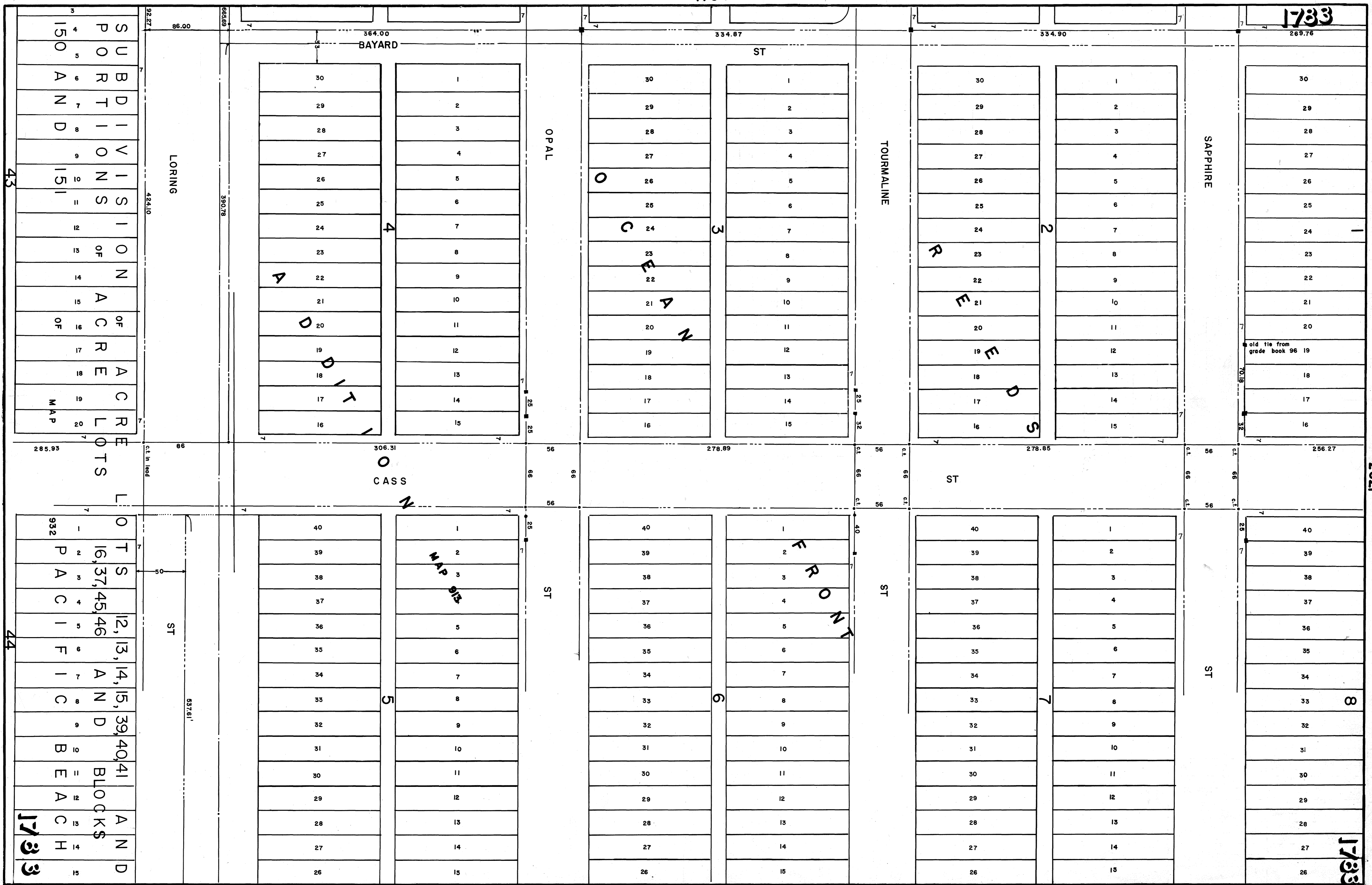
In curb 66'



DRAWN BY M. STILLWELL ON 12-2-70
CHECKED BY *W.E. Newman* ON 12-7-70

1784

1783



SUBDIVISIONS
OF
ACREAGE
ACCORDING TO
RECORD MAP
150 AND 151

LOTS
16, 37, 45, 46
AND
BLOCKS
A AND
H

1773

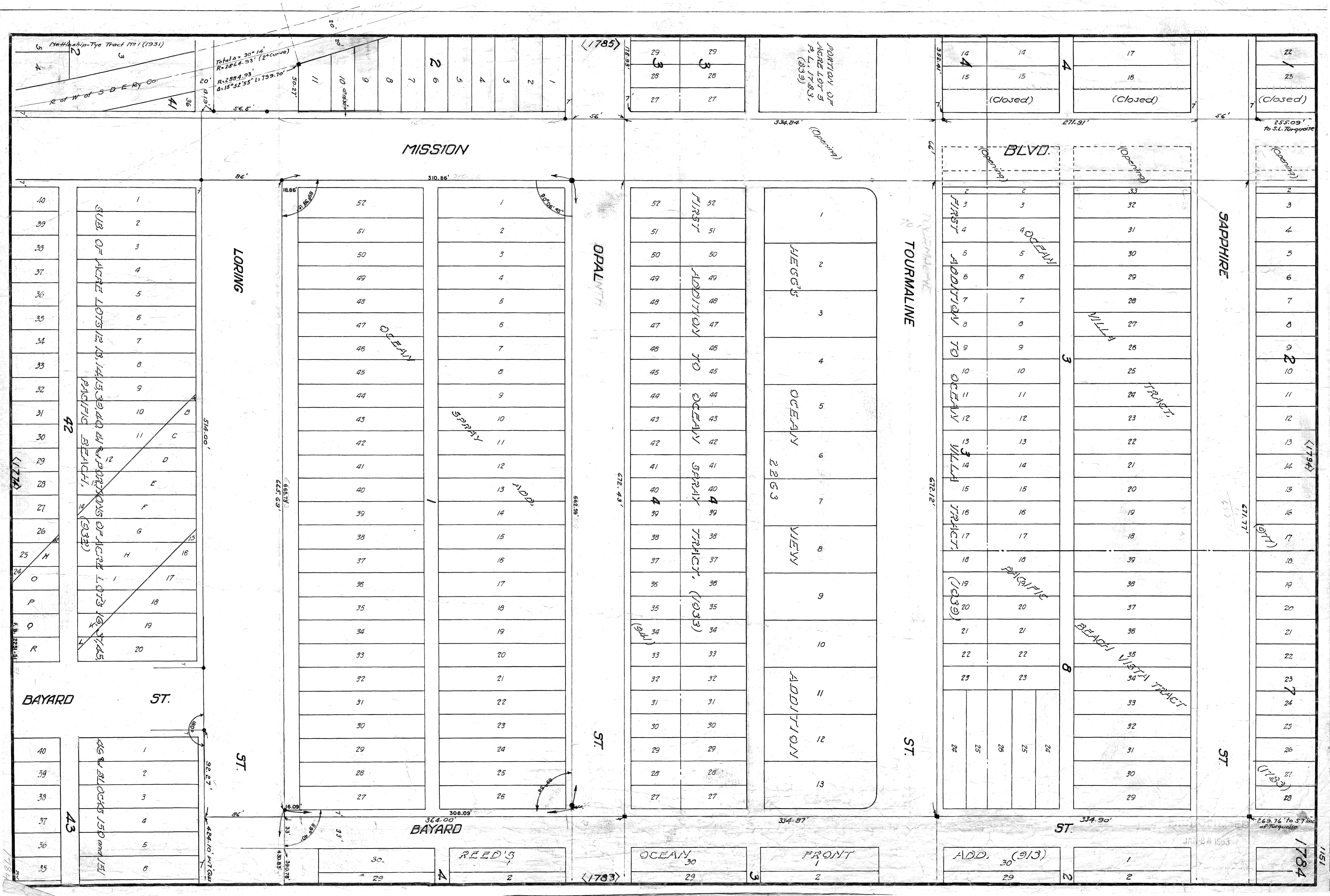
44

1733

6611

1733

1782



Net-Whip-Tye Tract No 1 (1931)

Total Δ = 30° 14'
R = 2864.93' (2° curve)
Δ = 15° 52' 55" L: 199.70'
50.27'

PORTION OF ACRE LOT 5 P.L. 1783, (339)

SUBS. OF ACRE LOTS 12, 13, 14, 15, 39, 40 AND PORTIONS OF ACRE LOTS 16, 17, 45, 46, 47, 48, 49, 50, 51, 52

PACIFIC BEACH (332)

45 BLOCKS 15D and 15E

334.84' (Opening)

(Closed)

BLVD.

255.09' To S.L. Torquise

(Opening)

LORING ST.

MISSION BLVD.

OPALNTH ST.

FIRST ADDITION TO OCEAN SPRAY TRACT, (1033)

HEGG'S OCEAN VIEW

TOURMALINE ST.

FIRST ADDITION TO OCEAN VILLA TRACT, (1039)

BEACH VISTA TRACT

SAPPHIRE ST.

(1794) (1784)

BAYARD ST.

BAYARD ST.

REED'S

FRONT

ST.

ADD. (913)

ST.

ST.

ST.

40
39
38
37
36
35
34
33
32
31
30
29
28
27
26
25
24
23
22
21
20

1
2
3
4
5
6
7
8
9
10
11
12
13
14
15
16
17
18
19
20

52
51
50
49
48
47
46
45
44
43
42
41
40
39
38
37
36
35
34
33
32
31
30
29
28
27

1
2
3
4
5
6
7
8
9
10
11
12
13
14
15
16
17
18
19
20
21
22
23
24
25
26

52
51
50
49
48
47
46
45
44
43
42
41
40
39
38
37
36
35
34
33
32
31
30
29
28
27

52
51
50
49
48
47
46
45
44
43
42
41
40
39
38
37
36
35
34
33
32
31
30
29
28
27

1
2
3
4
5
6
7
8
9
10
11
12
13

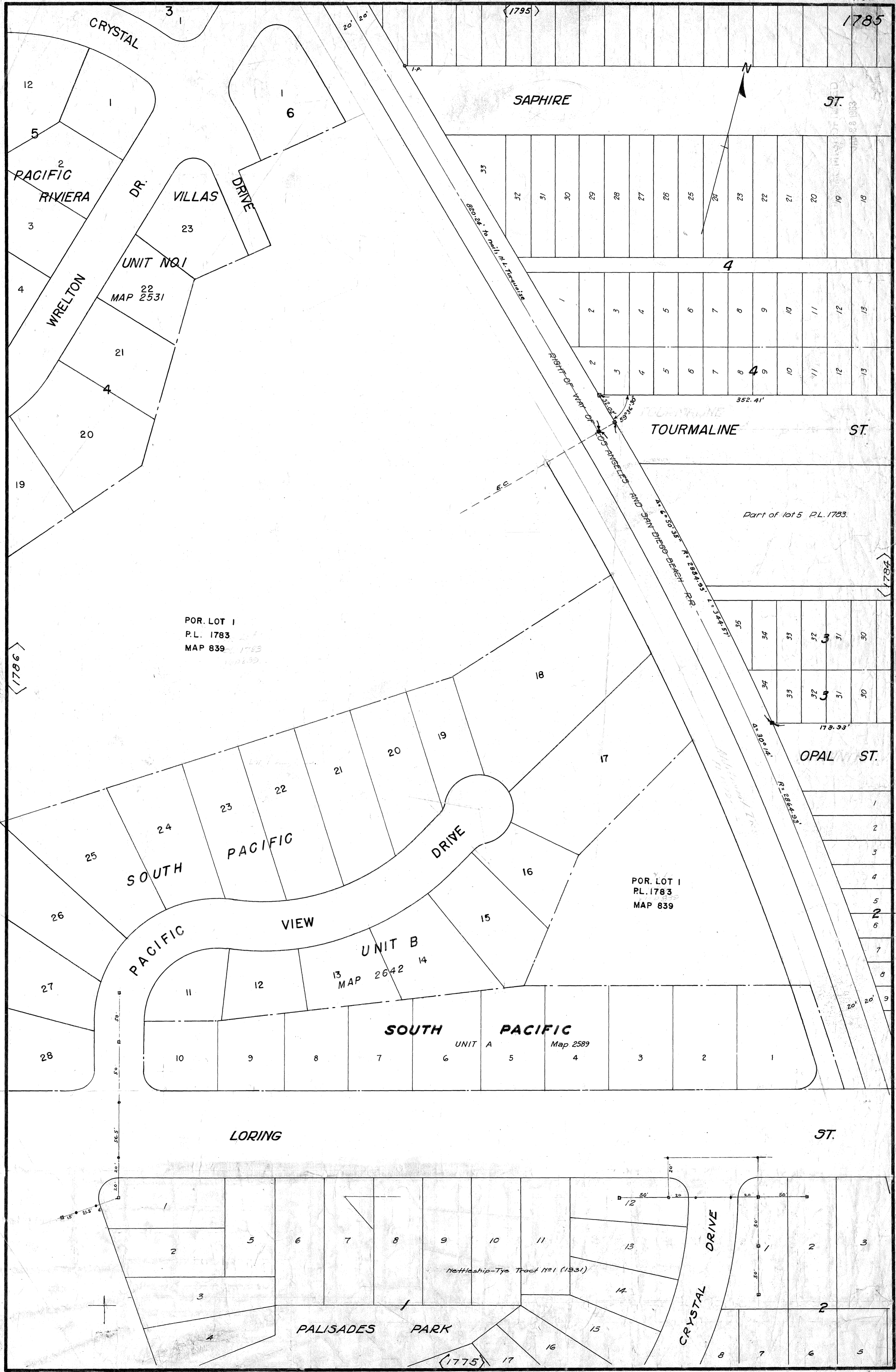
2
3
4
5
6
7
8
9
10
11
12
13
14
15
16
17
18
19
20
21
22
23
24
25

14
15
16
17
18
19
20
21
22
23
24
25

17
16
15
14
13
12
11
10
9
8
7
6
5
4
3
2

22
25
(Closed)

22
25
(Closed)



POR. LOT 1
 P.L. 1783
 MAP 839

POR. LOT 1
 P.L. 1783
 MAP 839

UNIT B
 MAP 2642

SOUTH PACIFIC
 UNIT A
 Map 2589

PALISADES PARK

(1775)

ST.

ST.

ST.

ST.

DRIVE

DRIVE

SAPPHIRE

TOURMALINE

CRYSTAL

PACIFIC RIVIERA

VILLAS DRIVE

WRELTON DRIVE

UNIT NO. 1
 MAP 2531

SOUTH PACIFIC

VIEW DRIVE

UNIT B

SOUTH PACIFIC

UNIT A

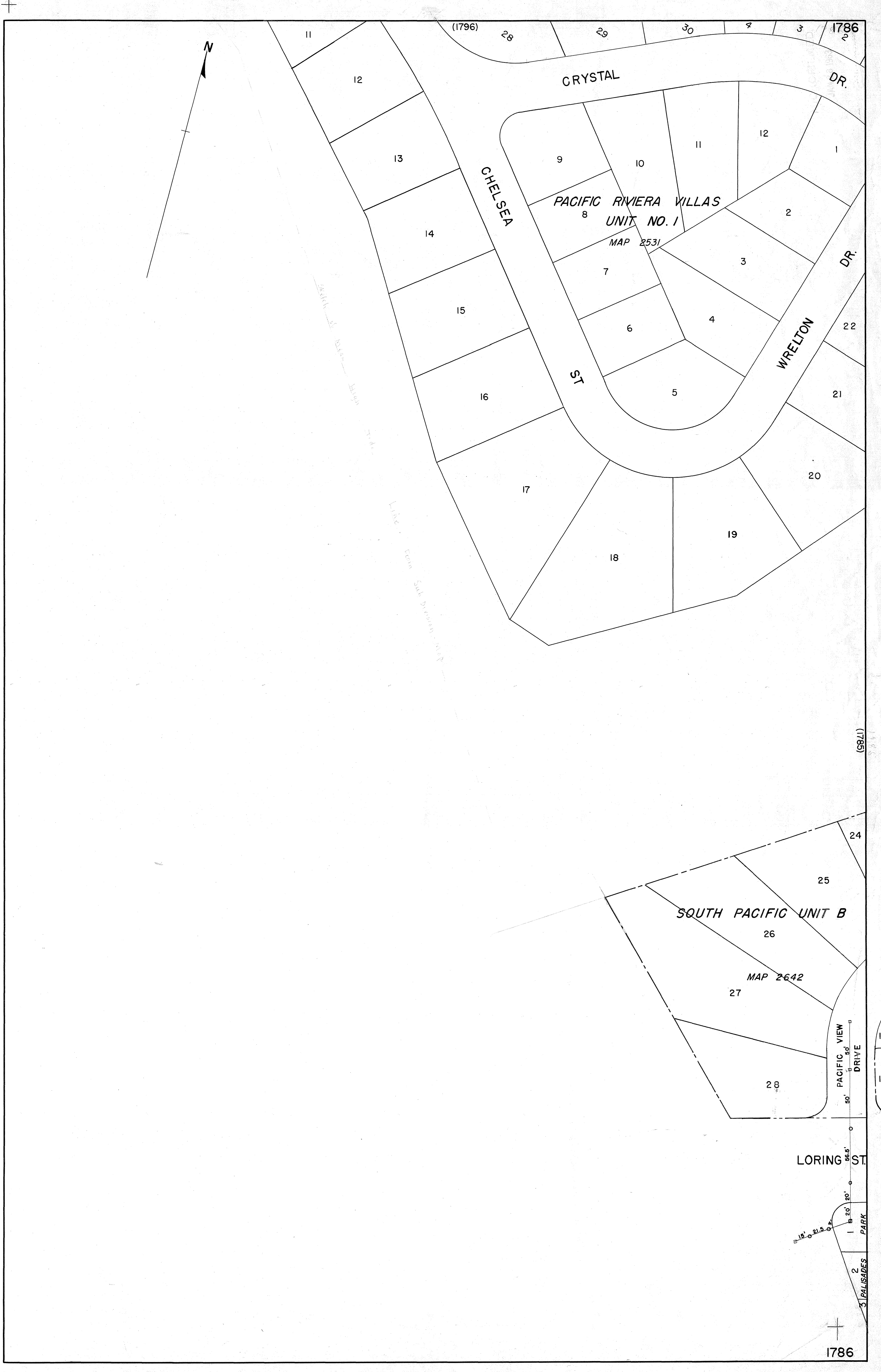
LORING

Netleship-Tye Tract No. 1 (1931)

Part of lot 5 P.L. 1783.

(1796)

(1784)



(1786)

1786

MICROFILMED

JAN 2 1953

1162

<1700>

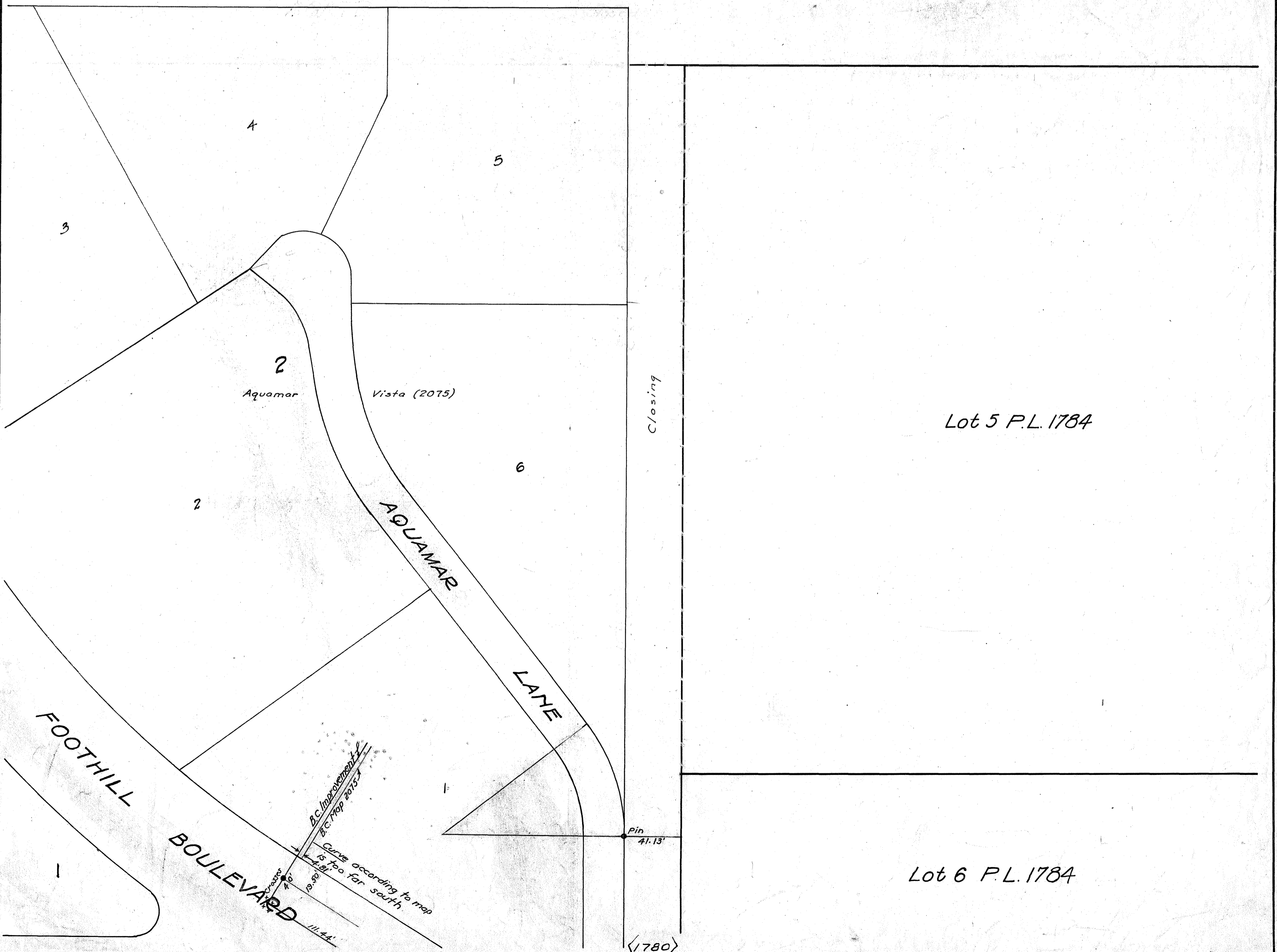
Lot 2 P.L. 1784

Lot 3 P.L. 1784

<1791>

<5691>

Closing



Lot 5 P.L. 1784

Lot 6 P.L. 1784

<1780>

Map 5/21/50

EVERTS

ST.

40	1
39	2
38	3
37	4
36	5
35	6
34	8
33	9
32	10
31	11
30	12
29	13
28	14
27	15
26	16
25	17
24	18
23	19
22	20

40	1
39	2
38	3
37	4
36	5
35	6
34	7
33	8
32	9
31	10
30	11
29	12
28	13
27	14
26	15
25	16
24	17
23	18
22	19
21	20

40	1
39	2
38	3
37	4
36	5
35	6
34	7
33	8
32	9
31	10
30	11
29	12
28	13
27	14
26	15
25	16
24	17
23	18
22	19
21	20

AGATE

ST.

ST.

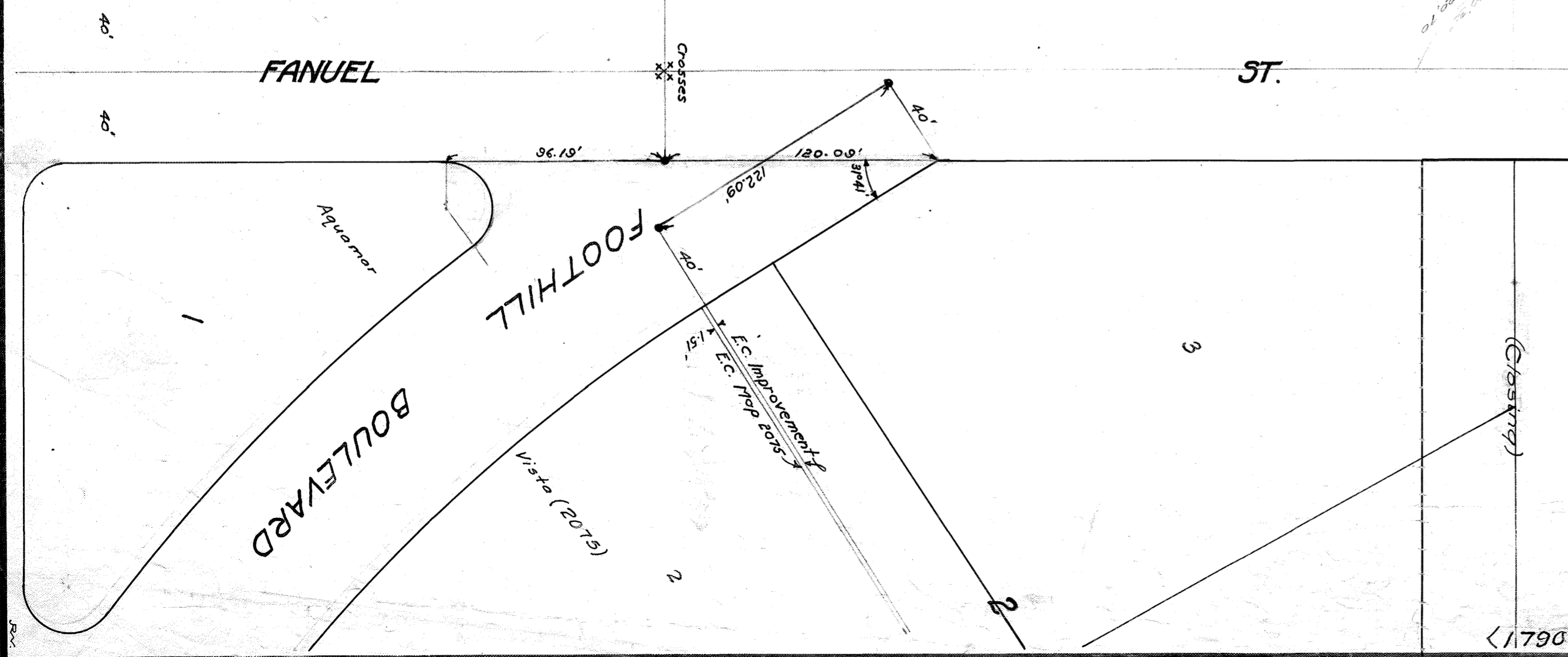
Part of lot 1, P.L. 1784
PACIFIC BEACH. (354)

ARCHER

ST.

VAN NUYS

ST.



17	16
18	15
19	14
20	13
21	12
22	11
23	10
24	9
25	8
26	7
27	6
28	5
29	4
30	3
31	2
32	1

17	16
18	15
19	14
20	13
21	12
22	11
23	10
24	9
25	8
26	7
27	6
28	5
29	4
30	3
31	2
32	1

17	16
18	15
19	14
20	13
21	12
22	11
23	10
24	9
25	8
26	7
27	6
28	5
29	4
30	3
31	2
32	1

PORTION OF LOT 2, P.L. 1784,
PACIFIC BEACH, (354)

MICROFILMED
JAN 28 1963

1791

28	13
27	14
26	15
25	16
24	17
23	18
22	19
21	20

8

TURQUOISE

28	12	13
27		14
26		15
25		16
24		17
23		18
22		19
21		20

1793

AGATE

28	11	13
27		14
26		15
25		16
24		17
23		18
22		19
21		20

ARCHER

34	10
33	
32	
31	
30	
29	
28	
27	
26	
25	
24	
23	
22	
21	
20	
19	
18	
17	
16	
15	
14	
13	

DAWES

ST.

40	1
39	2
38	3
37	4
36	5
35	6
34	7
33	8
32	9
31	10
30	11
29	12
28	13
27	14
26	15
25	16
24	17
23	18
22	19
21	20

9

ST.

40	13	1
39		2
38		3
37		4
36		5
35		6
34		7
33		8
32		9
31		10
30		11
29		12
28		13
27		14
26		15
25		16
24		17
23		18
22		19
21		20

ST.

40	14	1
39		2
38		3
37		4
36		5
35		6
34		7
33		8
32		9
31		10
30		11

ST.

34	10
33	
32	
31	
30	
29	
28	
27	
26	
25	
24	
23	
22	
21	
20	
19	
18	
17	
16	
15	
14	
13	

EVERTS

ST.

--	--

--	--	--

1791


Part of lot 3 P.L. 1783

Part of lot 1, P.L. 1784

MICROFILMED
JUL 26 1983
SERIES CHECK

1792

1160



LA JOLLA MESA

DRIVE

OCEAN
22
23
(Closing)

ALLEY
25
24
Res. 44721

18
19
25' 25'

21
20

1795

18
19

21
20

18
19

21
20

MISSION
(Opening)

BLVD.
(Opening)

2
3
4
5
6
7
8
9
10
11
12
13
14
15
16
17
18
19
20
21
22
23
24
25
26
27
28

ALLEY
2
33
32
31
30
29
28
27
26
25
24
23
22
21
20
19
18
39
38
37
36
35
34
33
32
31
30
29

TURQUOISE

ST.

60.19
60'
25'
25'
60.19
245.54
1
2
3
4
5
6
7
8
9
10
11
12
13
14
15
16
17
18
19
20
21
22
23
24
25
26
27
28
29
30
31

64
63
62
61
60
59
58
57
56
55
54
53
52
51
50
49
48
47
46
45
44
43
42
41
40
39
38
37
36
35
34

AGATE

ST.

1793

1
2
3
4
5
6
7
8
9
10
11
12
13
14
15
16
17
18
19
20
21
22
23
24
25
26
27
28
29
30
31

64
63
62
61
60
59
58
57
56
55
54
53
52
51
50
49
48
47
46
45
44
43
42
41
40
39
38
37
36
35
34

ARCHER

ST.

1
2
3
4
5
6
7
8
9
10
11
12
13
14
15
16
17
18
19
20
21
22
23
24
25
26
27
28
29
30
31

32
31
30
29
28
27
26
25
24
23
22
21
20
19
18
17
48
47
46
45
44
43
42
41
40
39
38
37
36
35
34

VAN NUYS

ST.

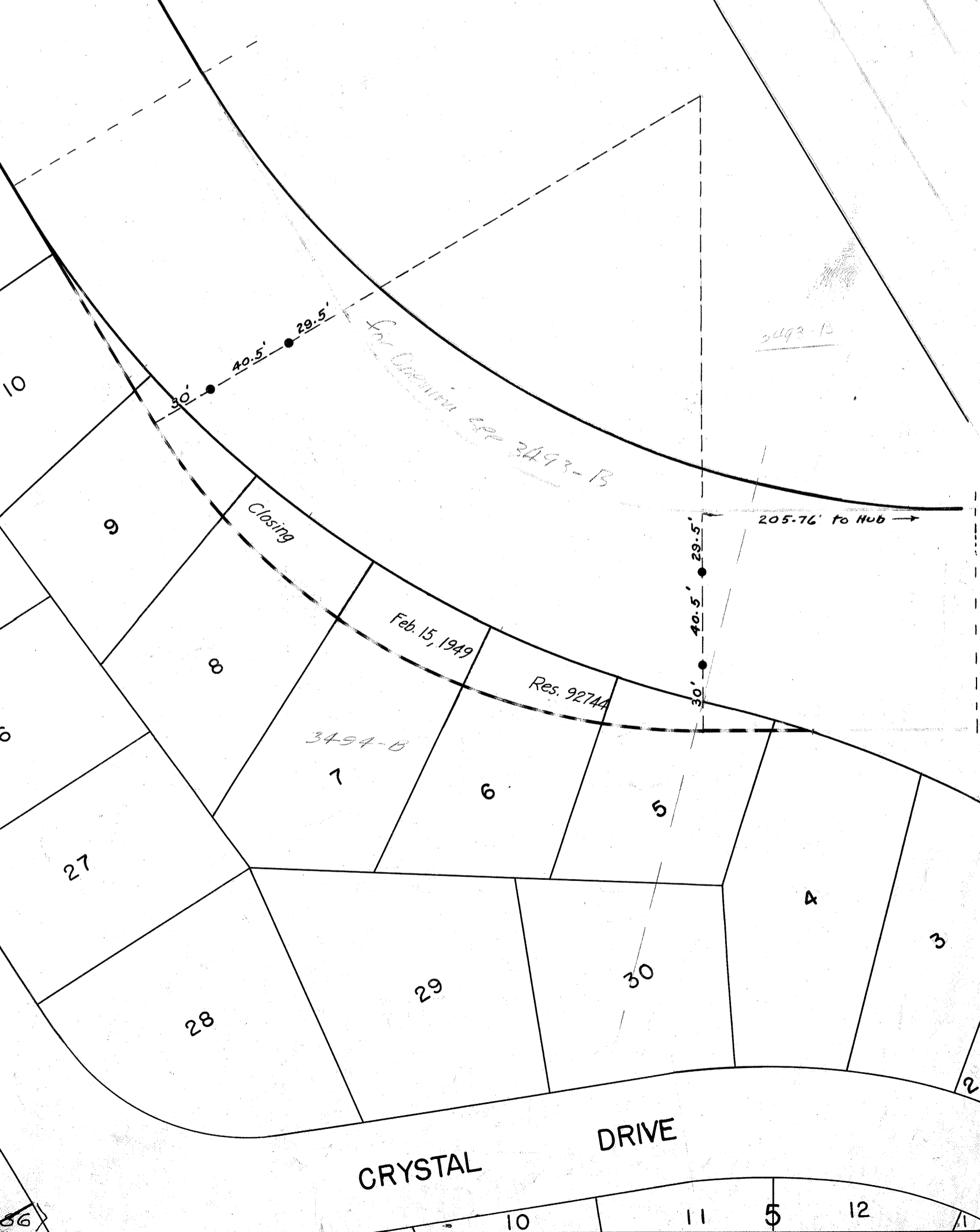
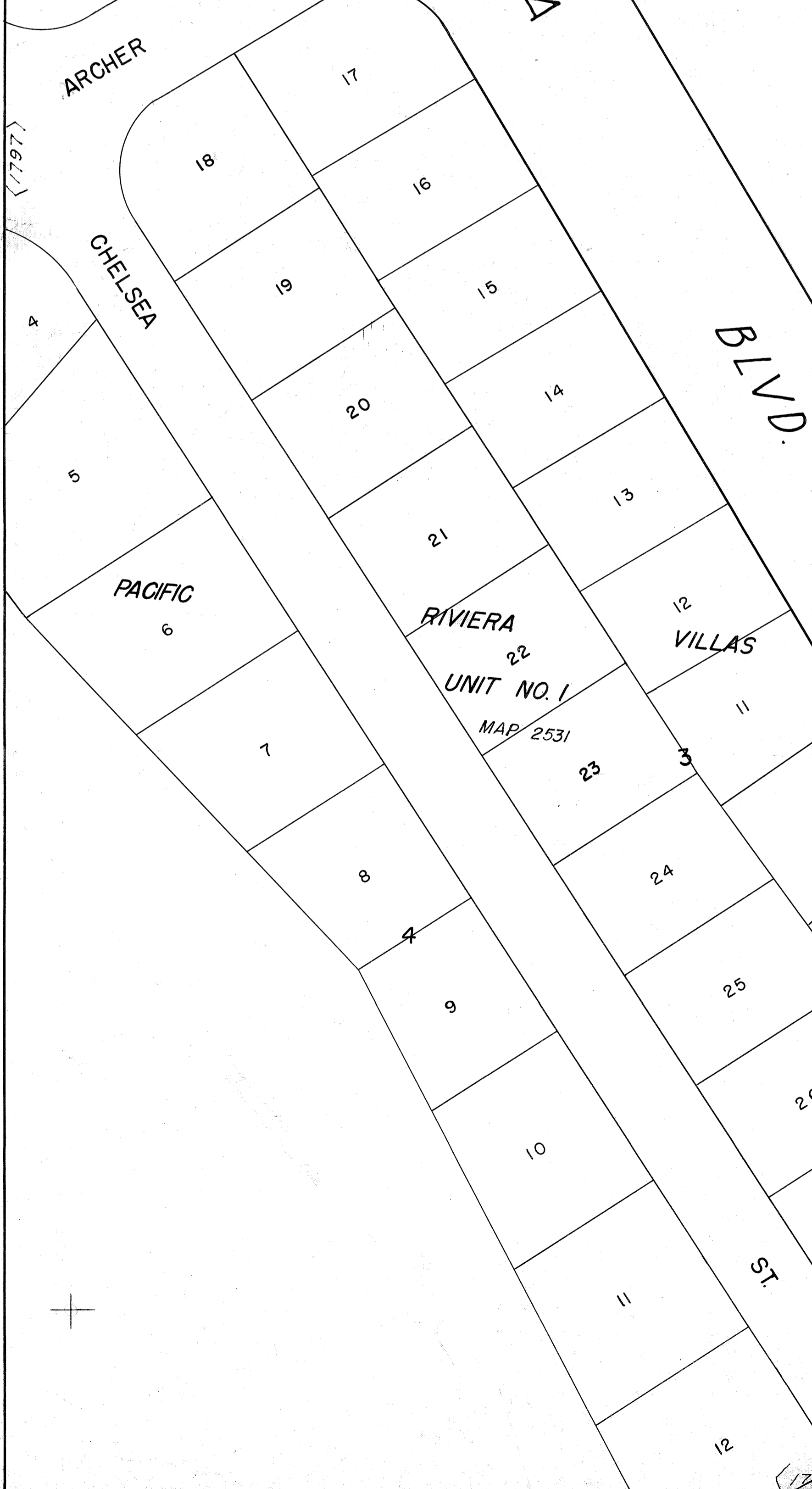
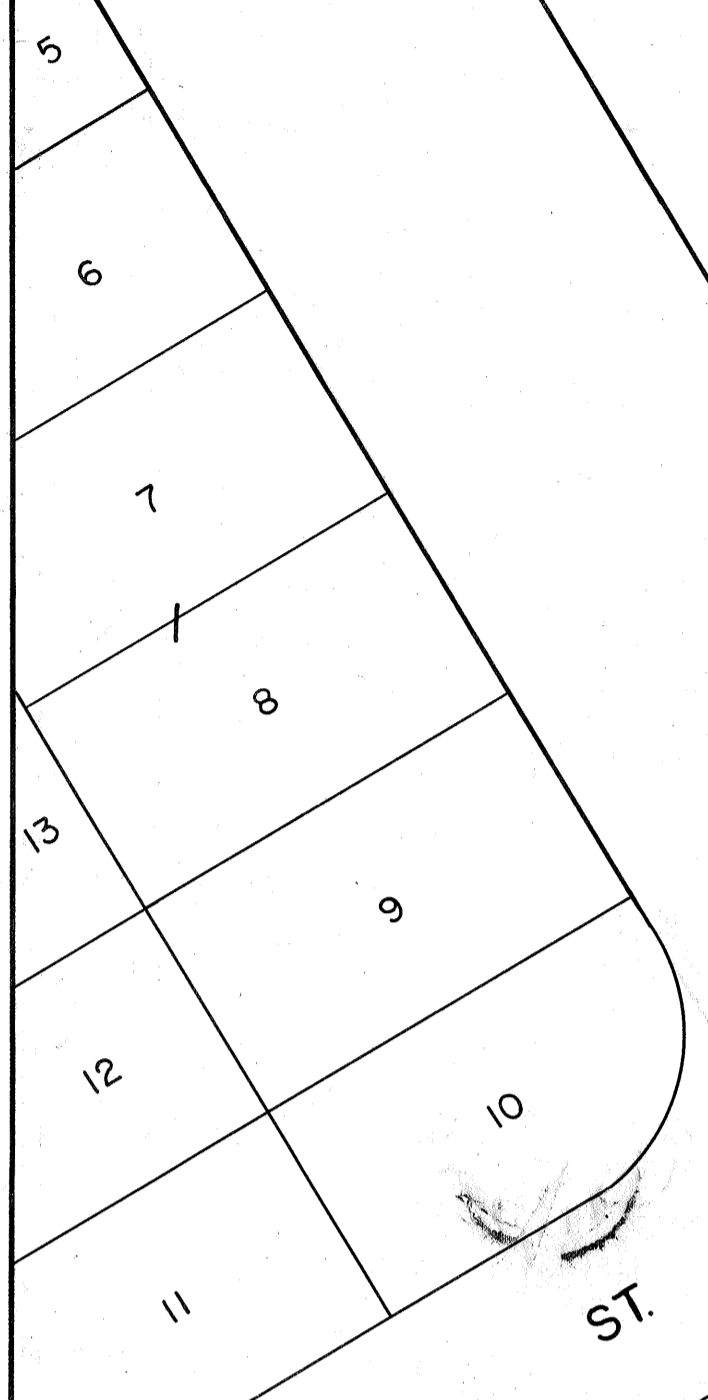
1794

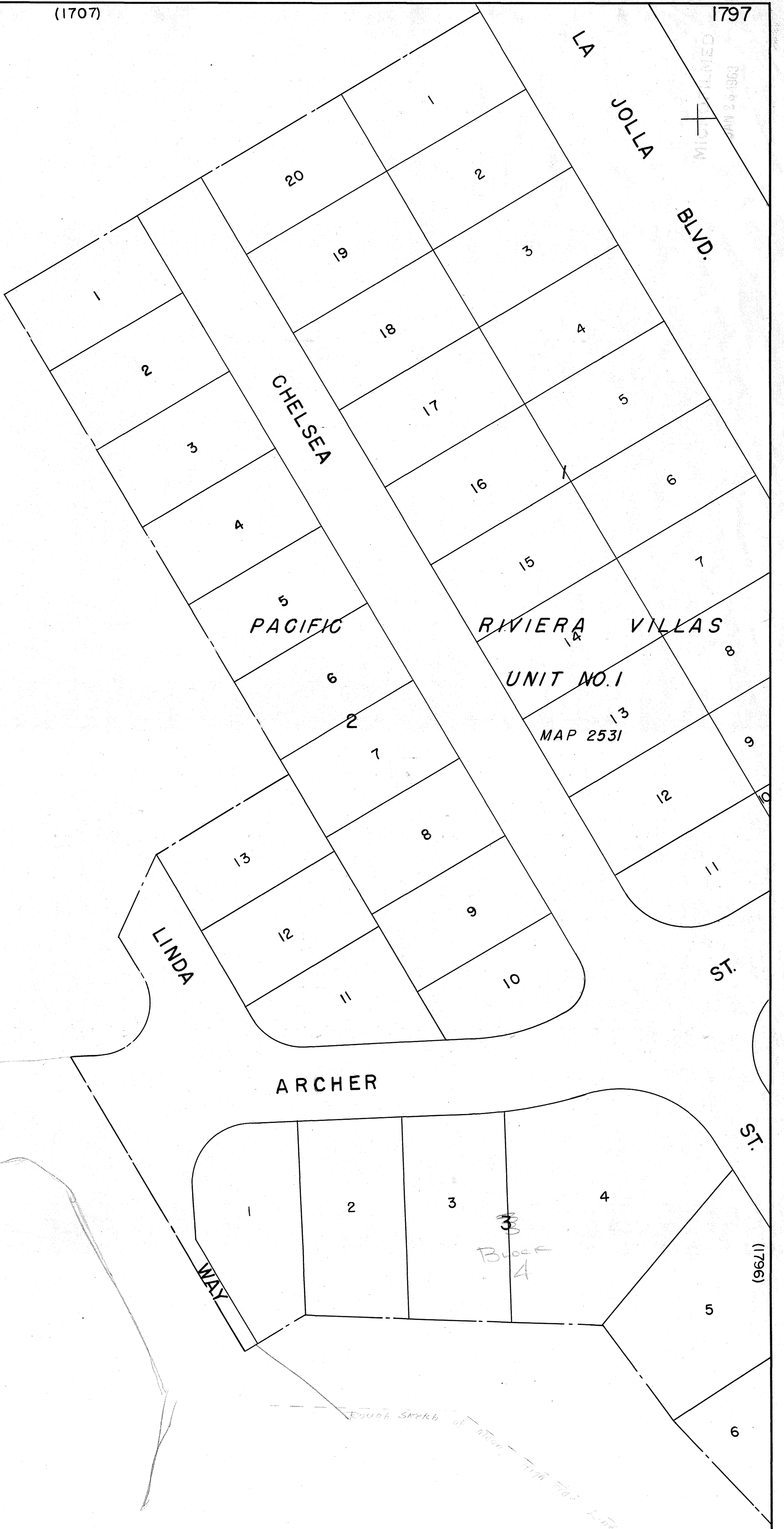
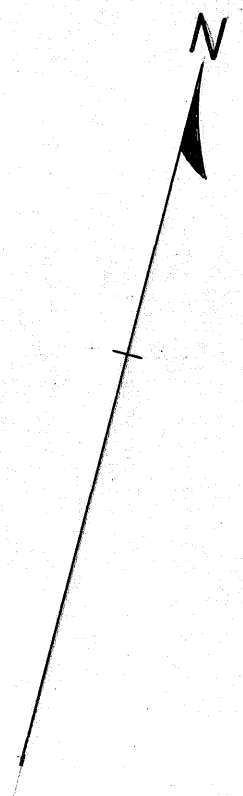
1794
BAYARD
REED'S OCEAN

ST.
FRONT ADD. (913)

MICROFILMED
JAN 20 1968

MICROFILMED
JAN 26 1963





MICHAEL
1981/02/10/1983

