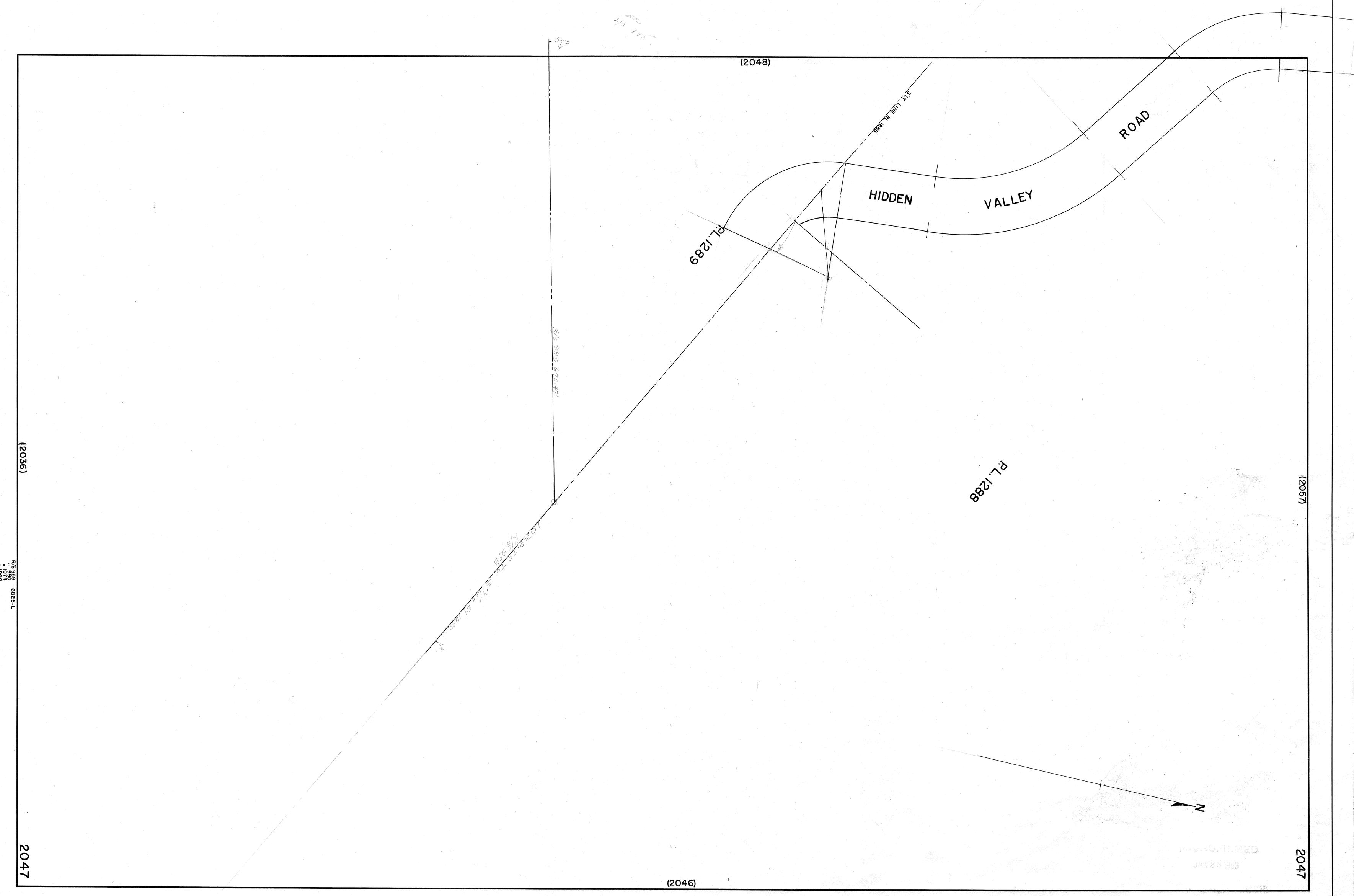

R/S 988
" 989
" 1074
" 1298

68235L

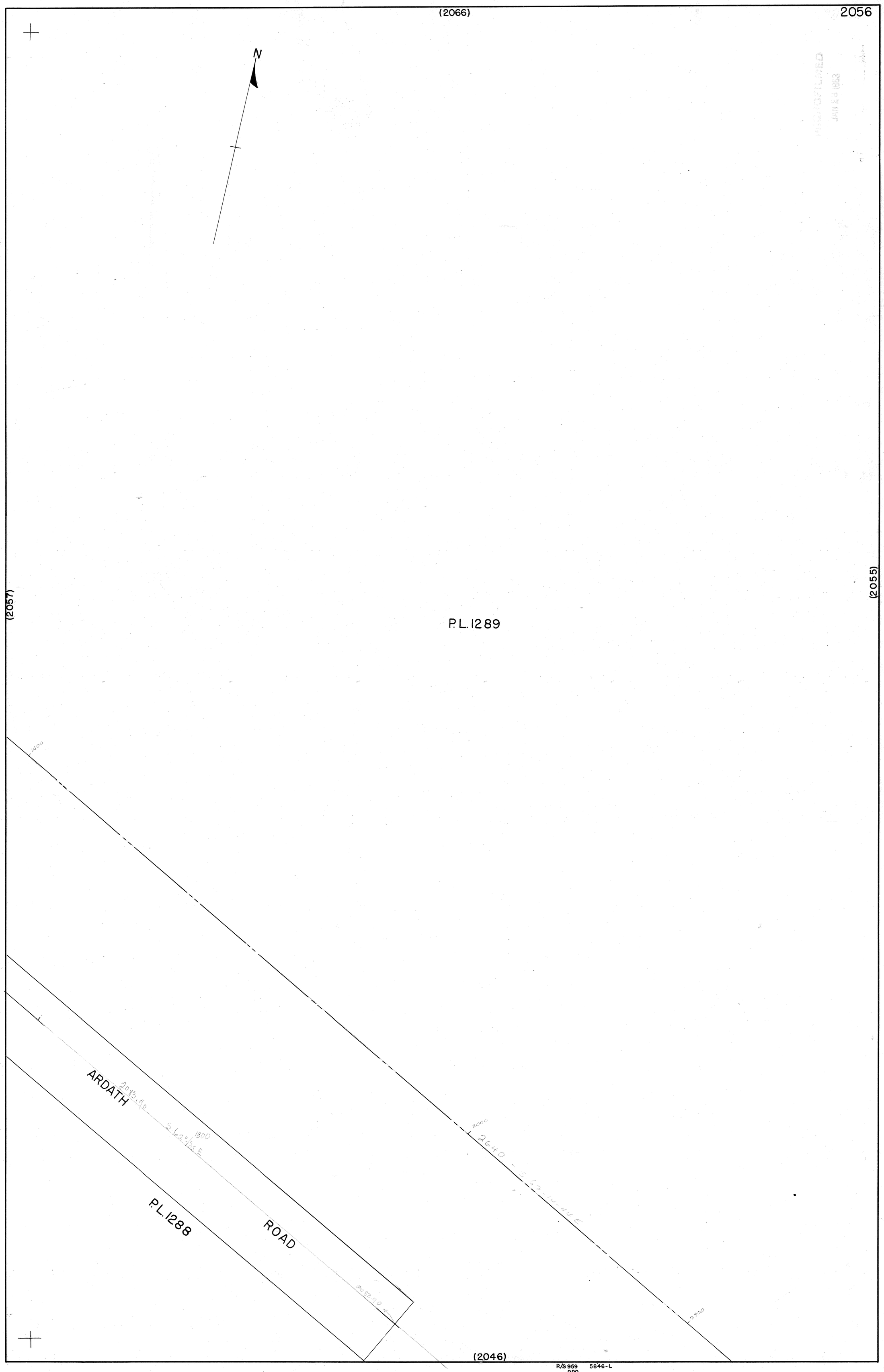

R/S 959 990 1074 1298 5846-L

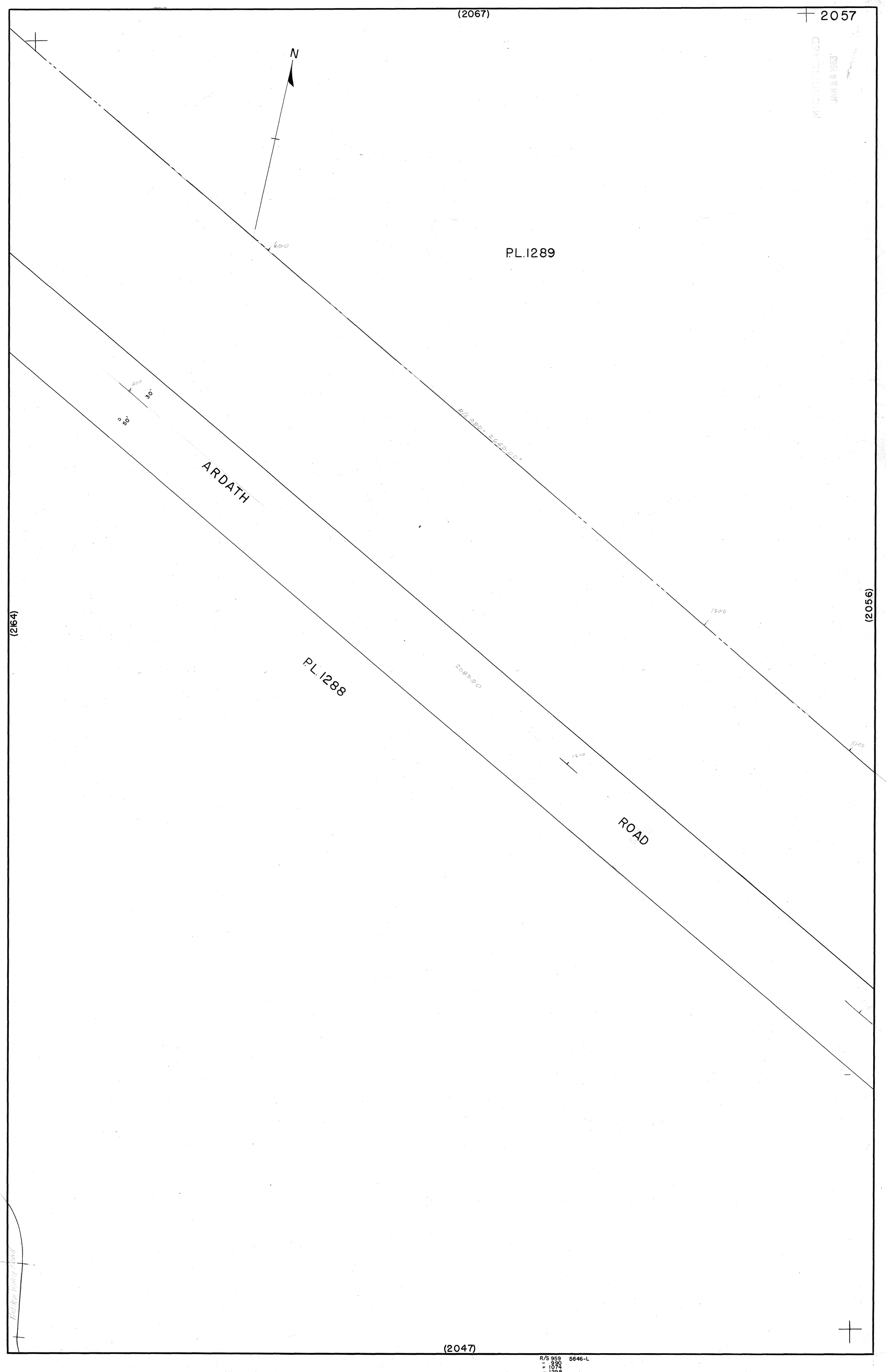

R/S 959 5846-L
" 990
" 1074
" 1298

MICROFILMED
JAN 28 1983

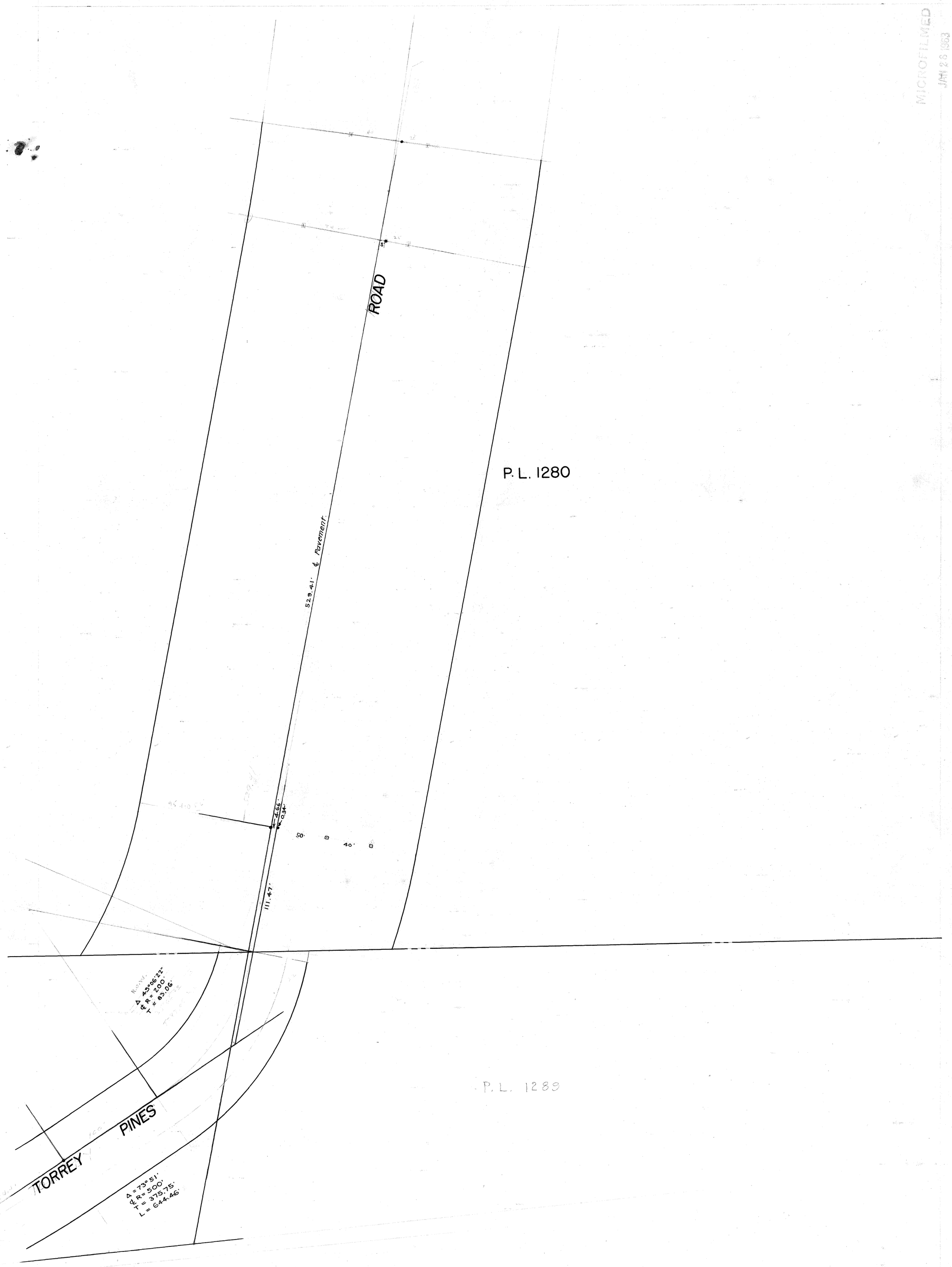

MICROFILMED
JAN 28 1963

P.L. 1280

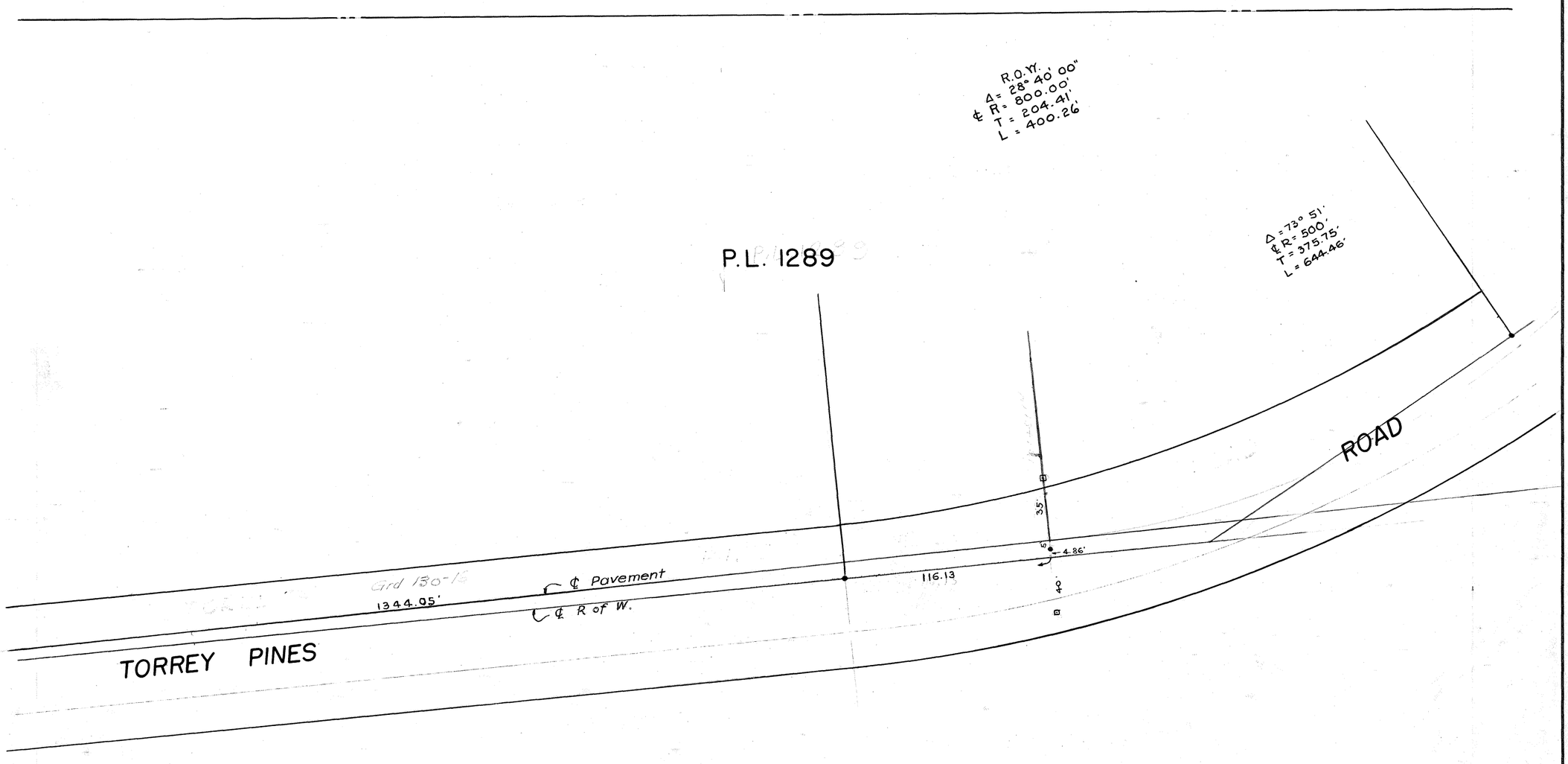

MICROFILMED
JAN 28 1963

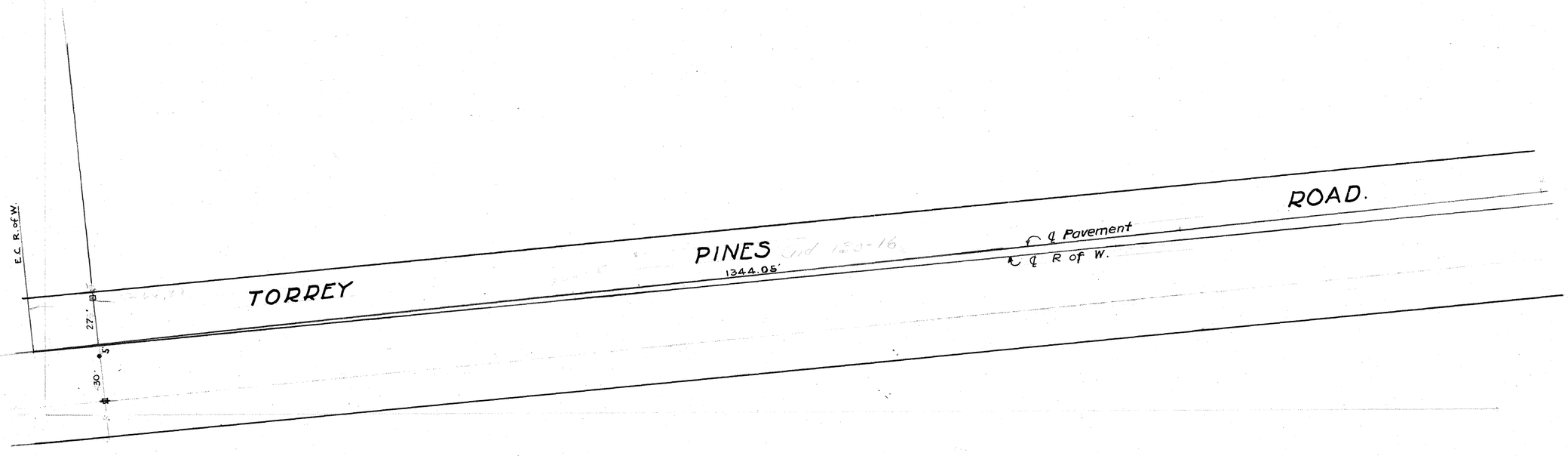


(2164)
(2177)
(2067)
(2069)
TORREY
PINES
ROAD.
235.34
187.20'
575.12'
23°30'
151.50'
187.20'
20.
20.
2083.90'
5.05'
℄ pavmg
℄ R of W
27.
30'
1344.05'
R of W.
Pavement
Δ = 22° 40'
T = 200.4'
℄ R = 1000'
L = 395.61'
Δ = 22°37'30"
T = 180.04'
℄ R = 900'
L = 355.39
Δ = 23°30'
℄ R = 900°
T = 187.20
L = 369.14

FRESCOTA 327.33'
CALLE 71.90'
PASEO DEL OCASO 654.00'
22
23
15
20
10
UNIT NO. 1 (2061)
UNIT NO. 3 (2063)
UNIT NO. 1 (1913)
LA JOLLA SHORES
LA JOLLA SHORES DRIVE
VALLECITOS
P.L.1297
P.L. 1280
P.L. 1281
P.L.1280
LA JOLLA
VALLECITOS
DEL NORTE
MAP 2701
P.L. 1281
P.L. 1280
AVENIDA DE LA PLAYA
2069
2068
2078-A
2079
2069
MICROFILMED
JAN 26 1963
Neg. 12-10-30


N
E. LINE LA JOLLA SHORES DRIVE
CAMINO DEL ORO
P.L. 1297
(2079)
(2077)
(2069)
(2078-A)

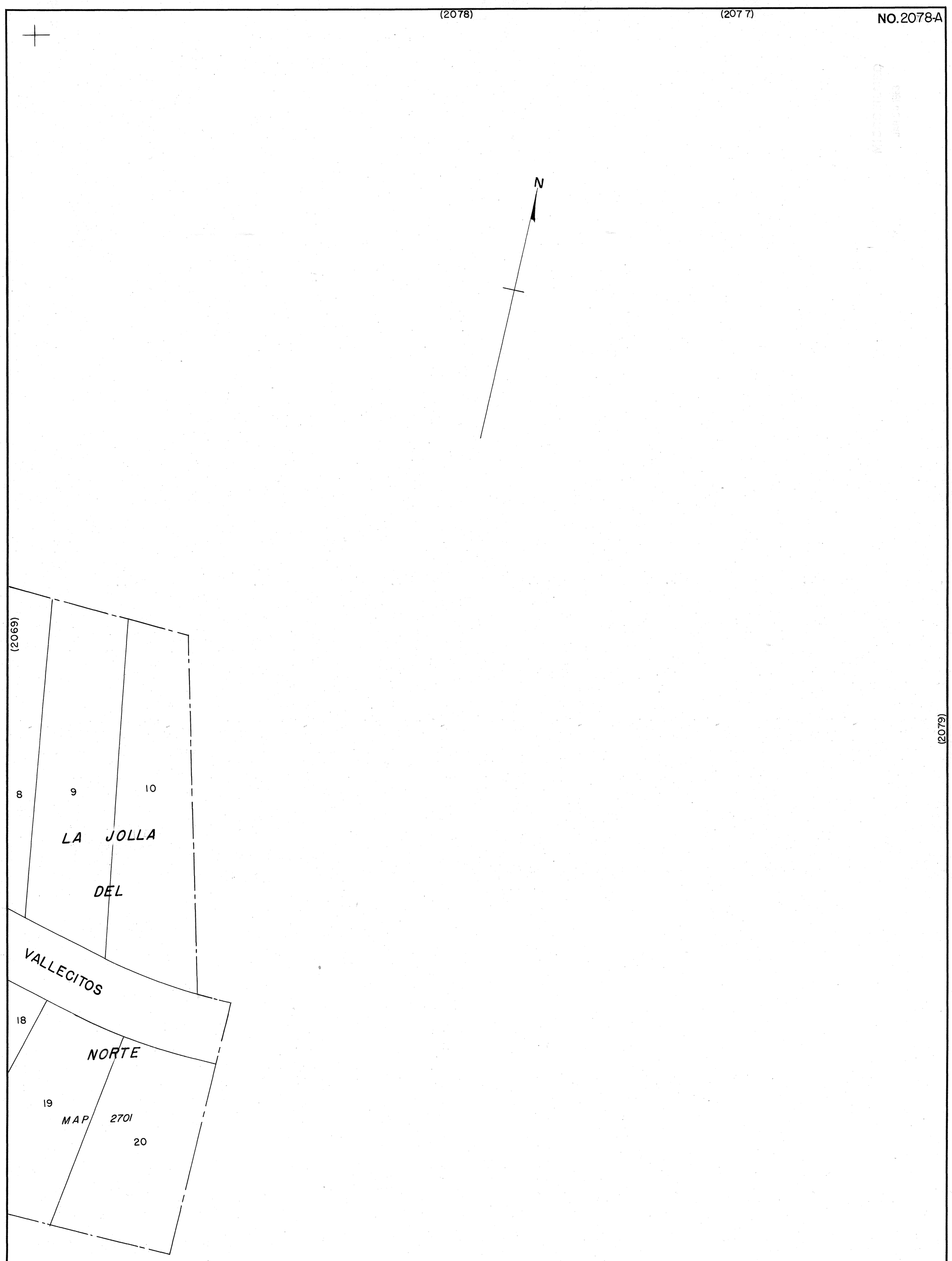

CITY OF SAN DIEGO
ENGINEERING DEPARTMENT

SCALE 1" = 50'

TIE POINT SHEET (2067)

REFERENCES

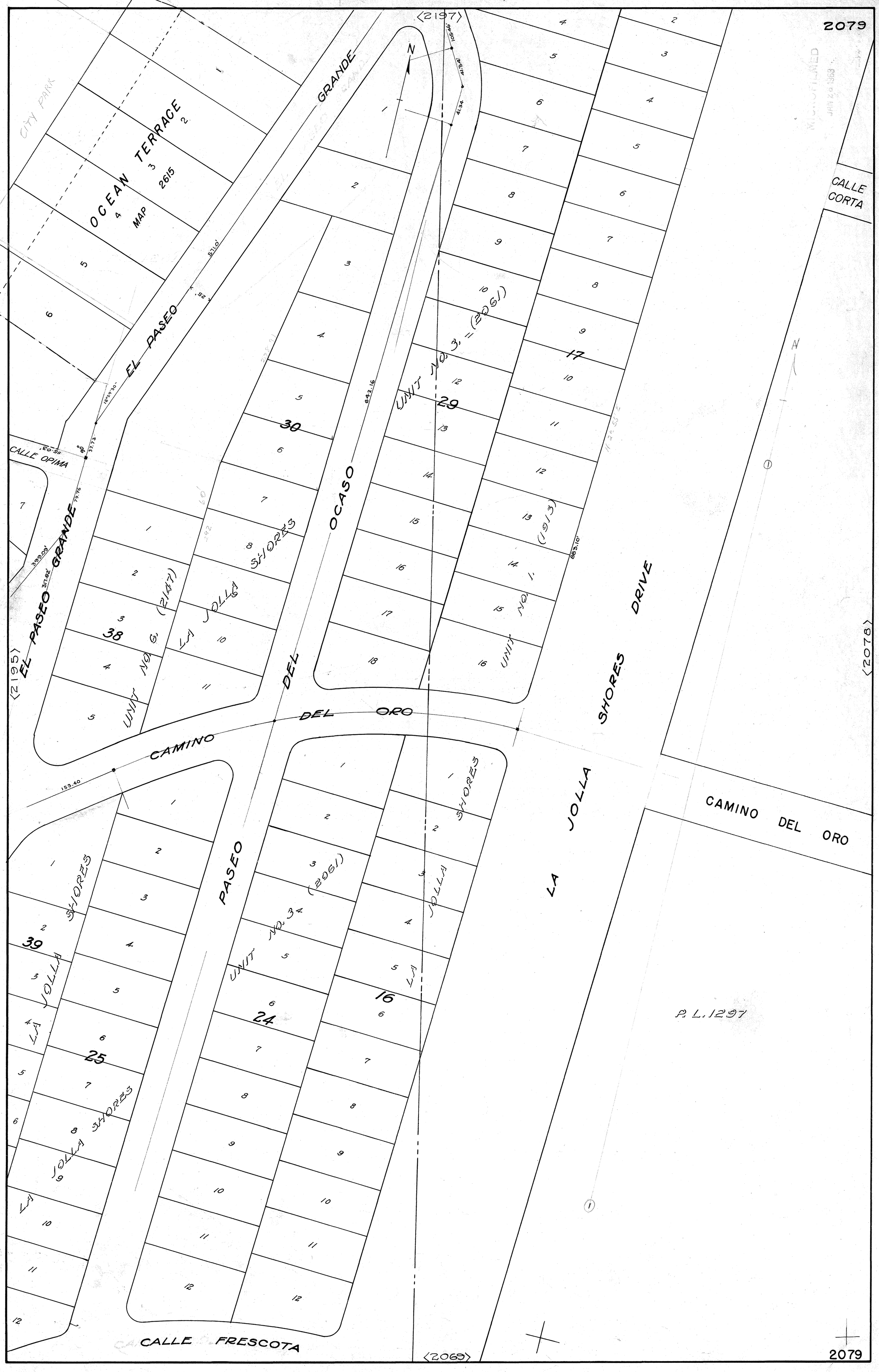
2079
CITY PARK
OCEAN TERRACE
MAP 2615
EL PASEO GRANDE
EL PASEO
CALLE OPIMA
CALLE CORTA
OCASO
DEL ORO
CAMINO DEL ORO
LA JOLLA SHORES DRIVE
LA JOLLA SHORES PASEO
CALLE FRESCOTA
UNIT NO. 3, (2061)
UNIT NO. 1, (1913)
UNIT NO. 6, (2147)
UNIT NO. 34 (2061)
P. L. 1297
<2197>
<2195>
<2078>
<2069>
2079


(2098)
2088
N
(2089)
(2087)
CAMINO DEL COLLADO
CALLE
CORTA
(2078)
2088

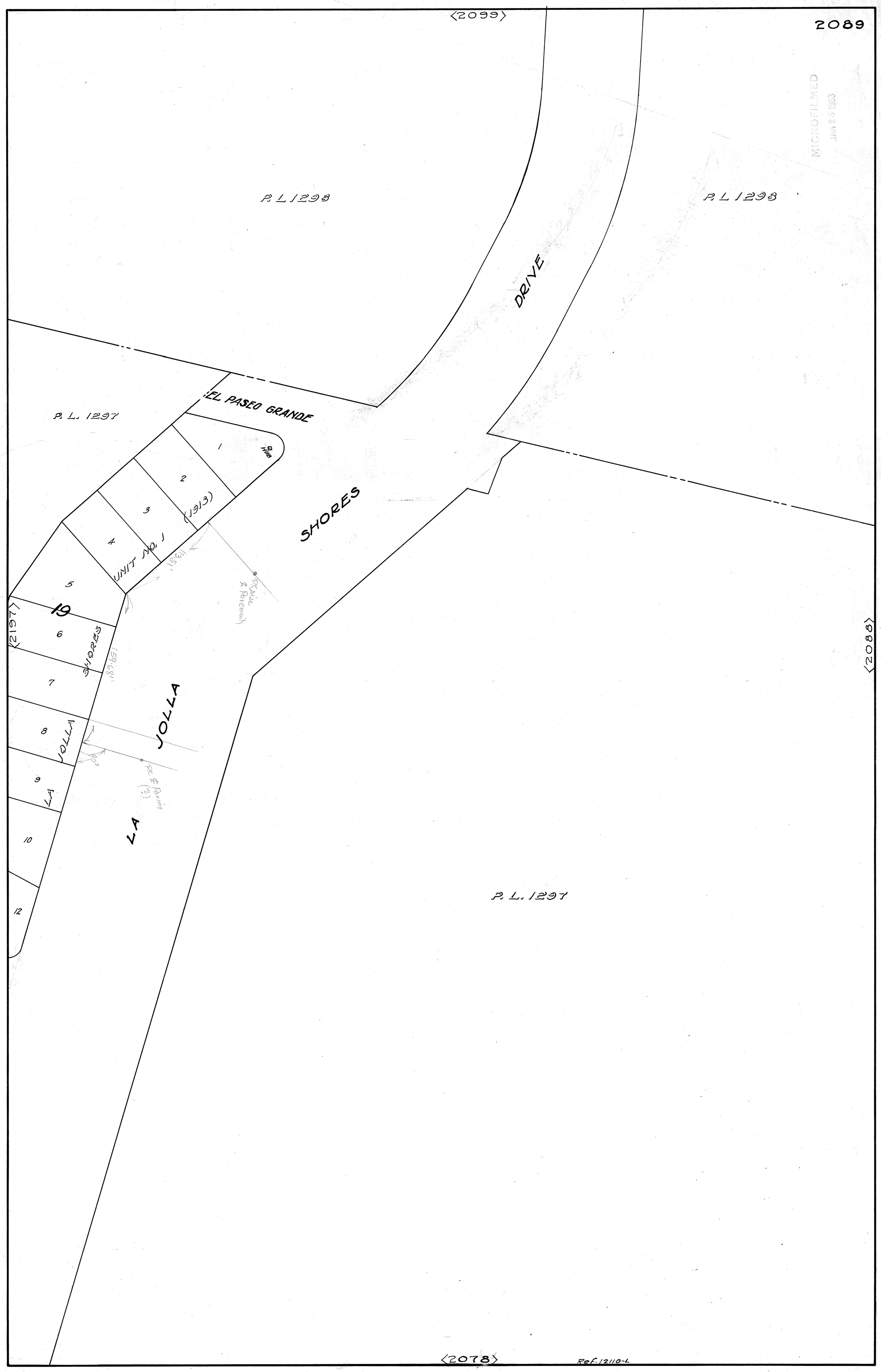
2089
P.L. 1298
P.L. 1298
DRIVE
P.L. 1297
EL PASEO GRANDE
SHORES
UNIT NO. 1
(1913)
1
2
3
4
5
6
7
8
9
10
12
19
Hub
SHORES
LA JOLLA
LA JOLLA
P.L. 1297
(2088)
(2078)
Ref. 12110-L

Neg. 12-10-30

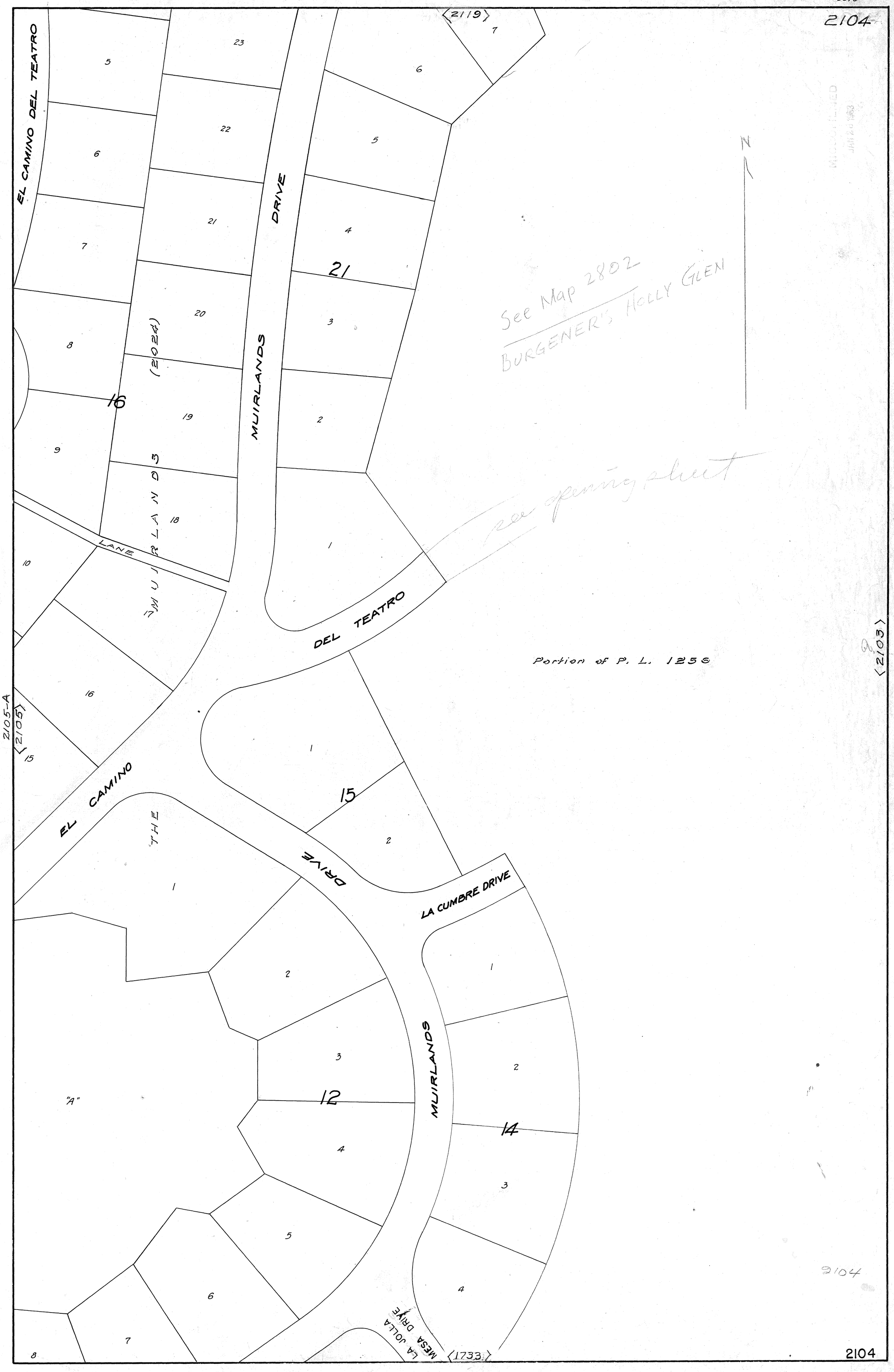
EL CAMINO DEL TEATRO
MUIRLANDS DRIVE
MUIRLANDS LANE
DEL TEATRO
EL CAMINO THE DRIVE
LA CUMBRE DRIVE
MUIRLANDS
MESA DRIVE
LA JOLLA
(2119)
(2024)
21
16
15
12
14
"A"
(1733)
See Map 2802
BURGENER'S HOLLY GLEN
see opening sheet
Portion of P. L. 1256
2105-A
(2105)
(2103)
N
2104

Neg. 5-2-30

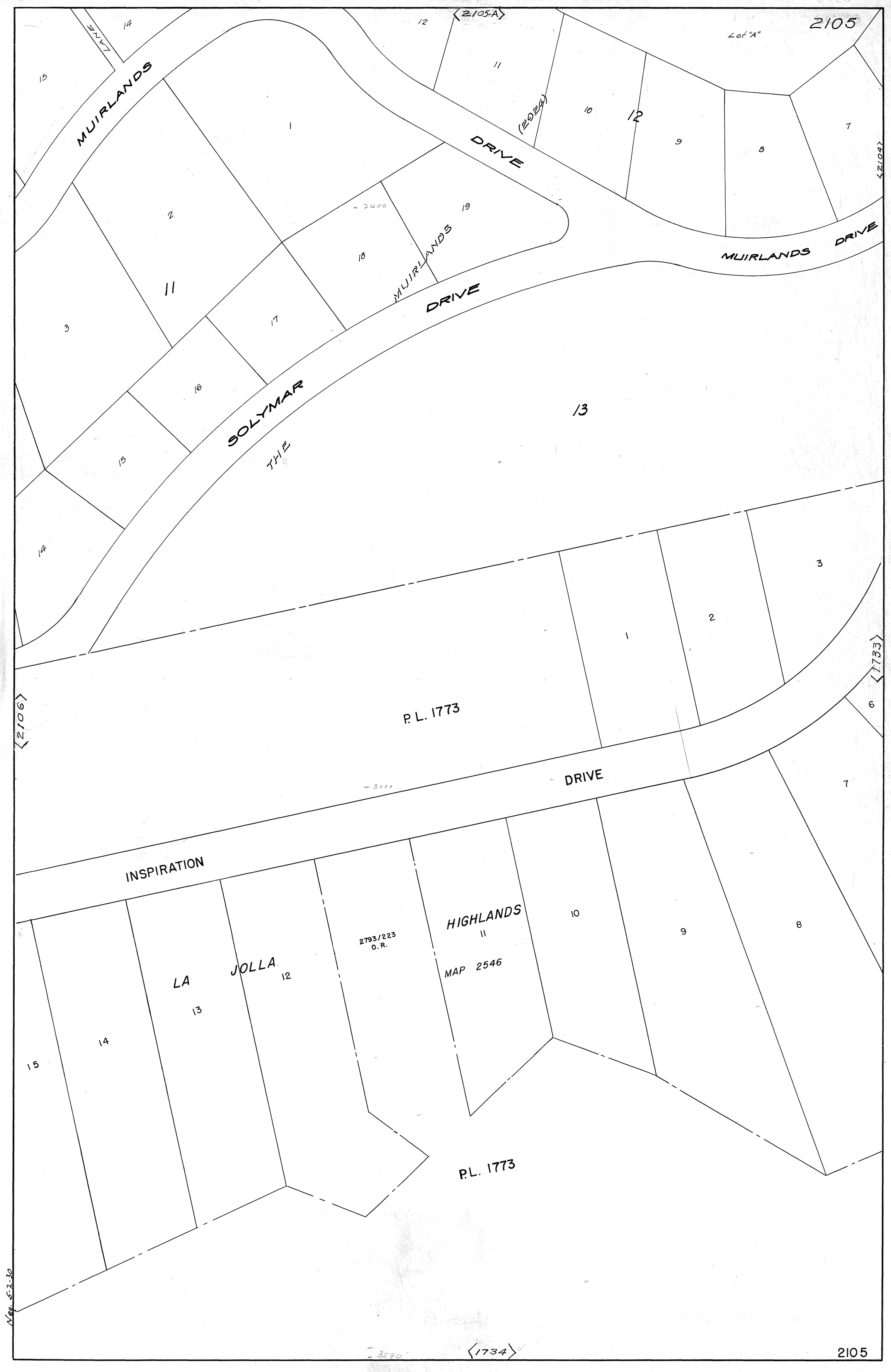
2105
Lot "A"
MUIRLANDS
LANE
DRIVE
(2024)
MUIRLANDS DRIVE
MUIRLANDS
DRIVE
SOLYMAR
TYE
13
P. L. 1773
DRIVE
INSPIRATION
HIGHLANDS
MAP 2546
2793/223
O.R.
LA JOLLA
P.L. 1773
Neg. 5-2-30
(2105-A)
(2104)
(2106)
(1733)
(1734)
2105

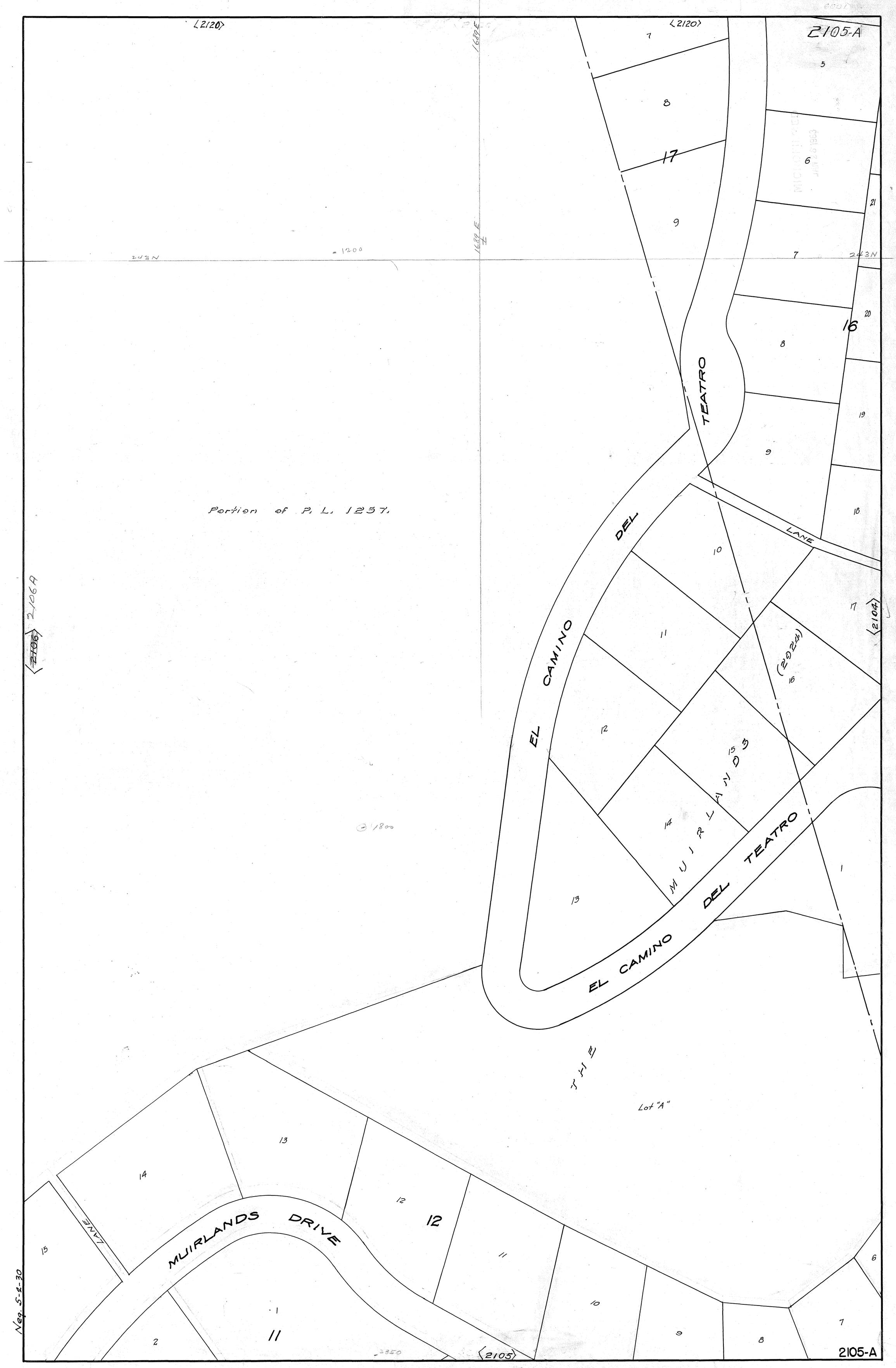
2105-A
(2120)
(2120)
1689 E
243 N
1200
Portion of P. L. 1257.
(2064)
1800
TEATRO
DEL
CAMINO
EL
LANE
(2104)
(2024)
MUIRLANDS
EL CAMINO DEL TEATRO
Lot "A"
MUIRLANDS DRIVE
LANE
(2105)
2350
Neg. 5-2-30
2105-A

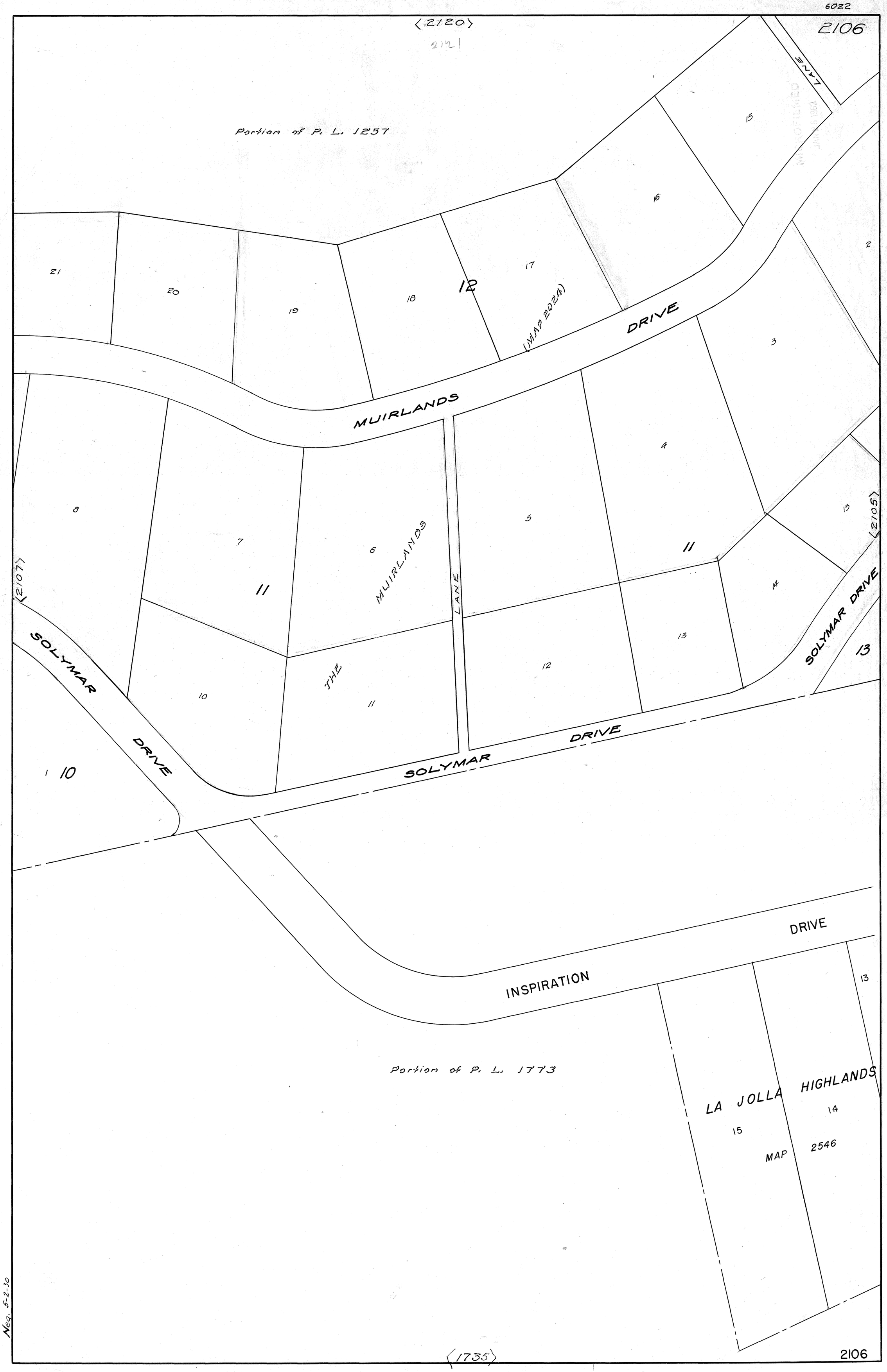
2106
(2120)
2121
Portion of P. L. 1257
LANE
15
16
2
21
20
19
18
12
17
(MAP 2024)
DRIVE
3
MUIRLANDS
4
8
7
6
MUIRLANDS
LANE
5
11
15
(2105)
(2107)
11
14
SOLYMAR DRIVE
13
SOLYMAR
10
THE
11
12
13
DRIVE
SOLYMAR
DRIVE
10
INSPIRATION
DRIVE
13
Portion of P. L. 1773
LA JOLLA HIGHLANDS
14
15
MAP 2546
Neg. 5-2-30
(1735)
2106



CITY OF SAN DIEGO
ENGINEERING DEPARTMENT

SCALE 1" = 50'

TIE POINT SHEET

REFERENCES

NO.2106A

2107

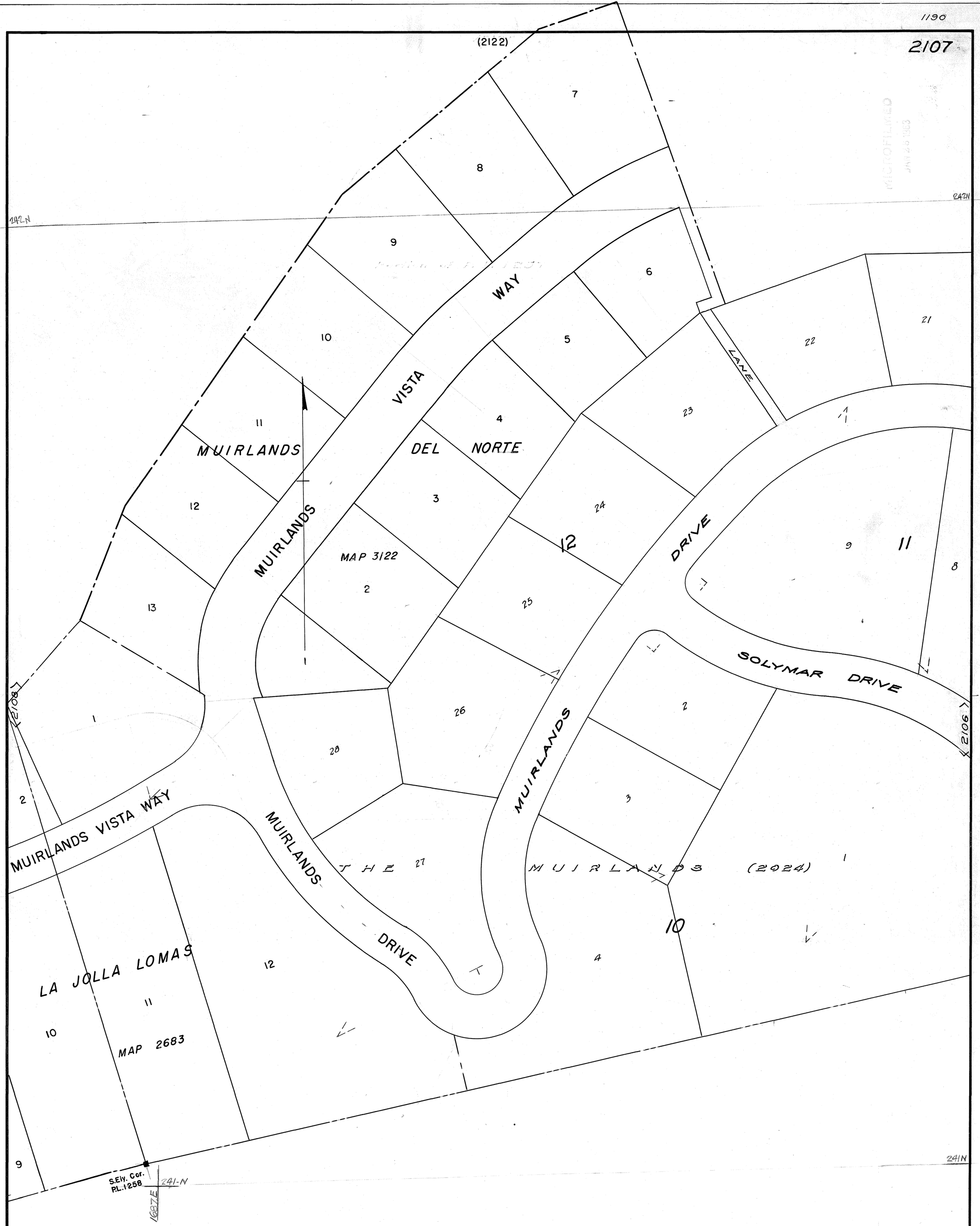

Portion of P.L. 1773

Neg. 5-2-30

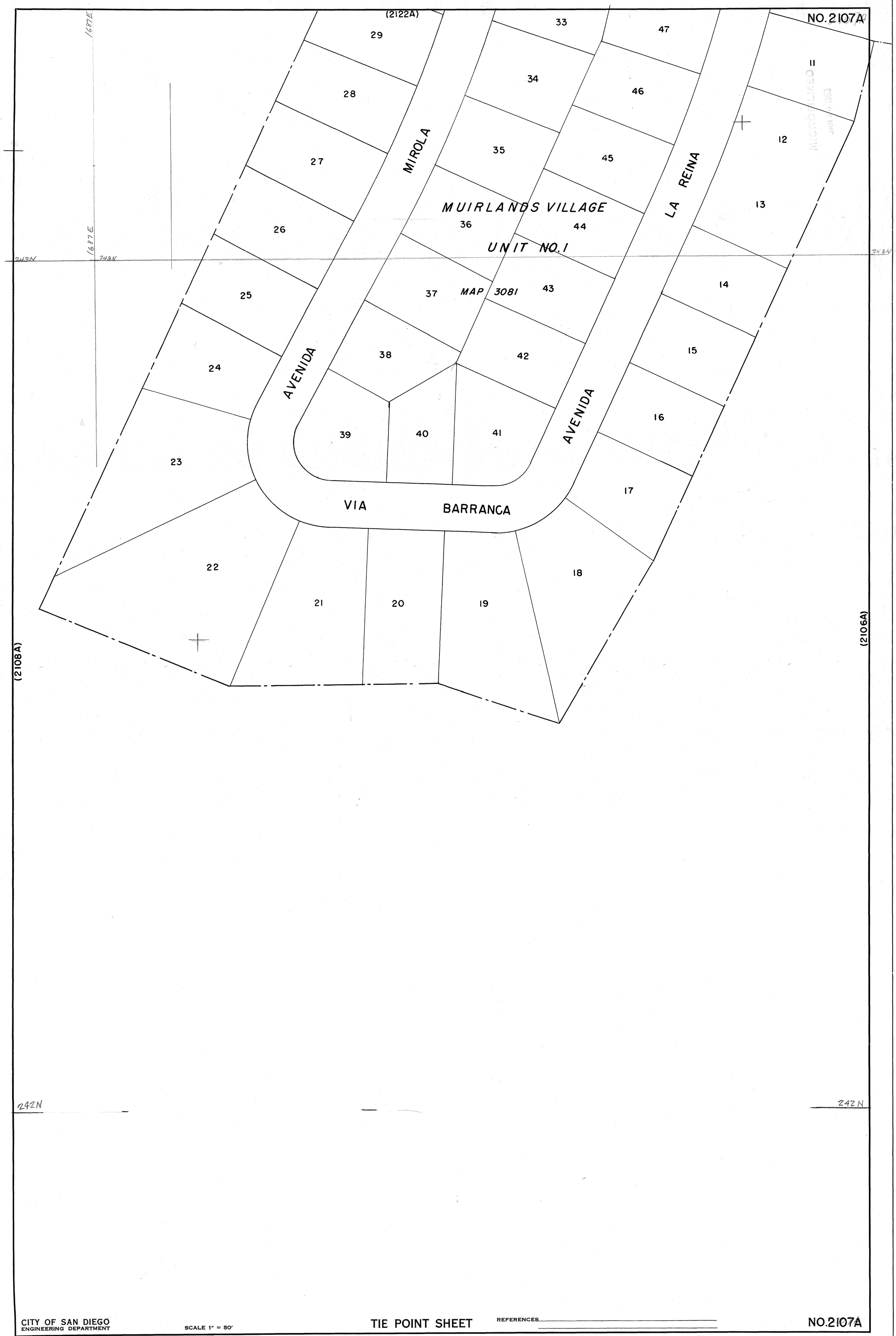

MICROFILMED
JAN 29 1963

CITY OF SAN DIEGO
ENGINEERING DEPARTMENT

SCALE 1" = 50'

TIE POINT SHEET

REFERENCES

S.D.
ELECT. RY.
R/W

N-Line Palomar
TURN AROUND EXT
intersects W'ly
line Elect Ry R/W

(2109)

P.L. 1258

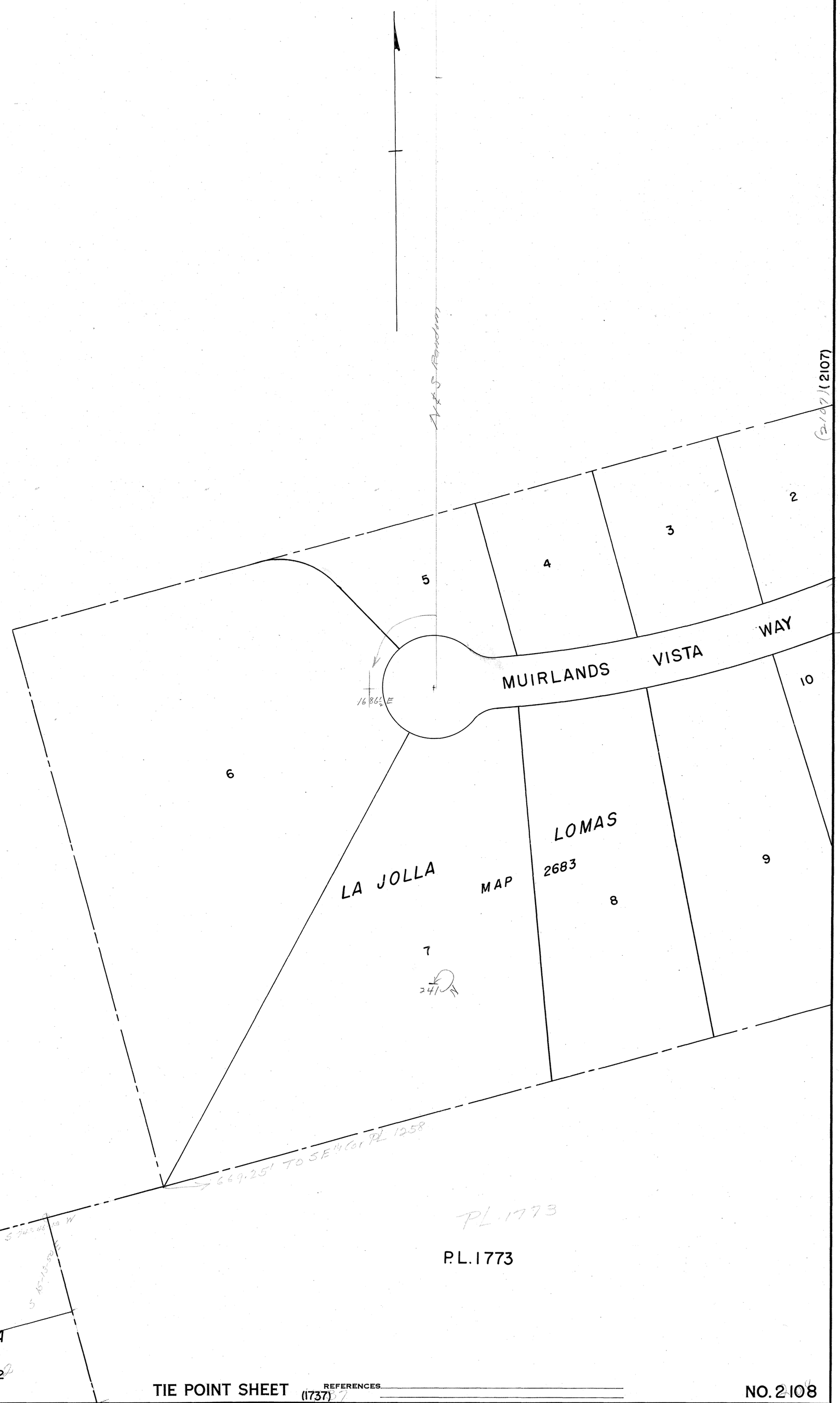

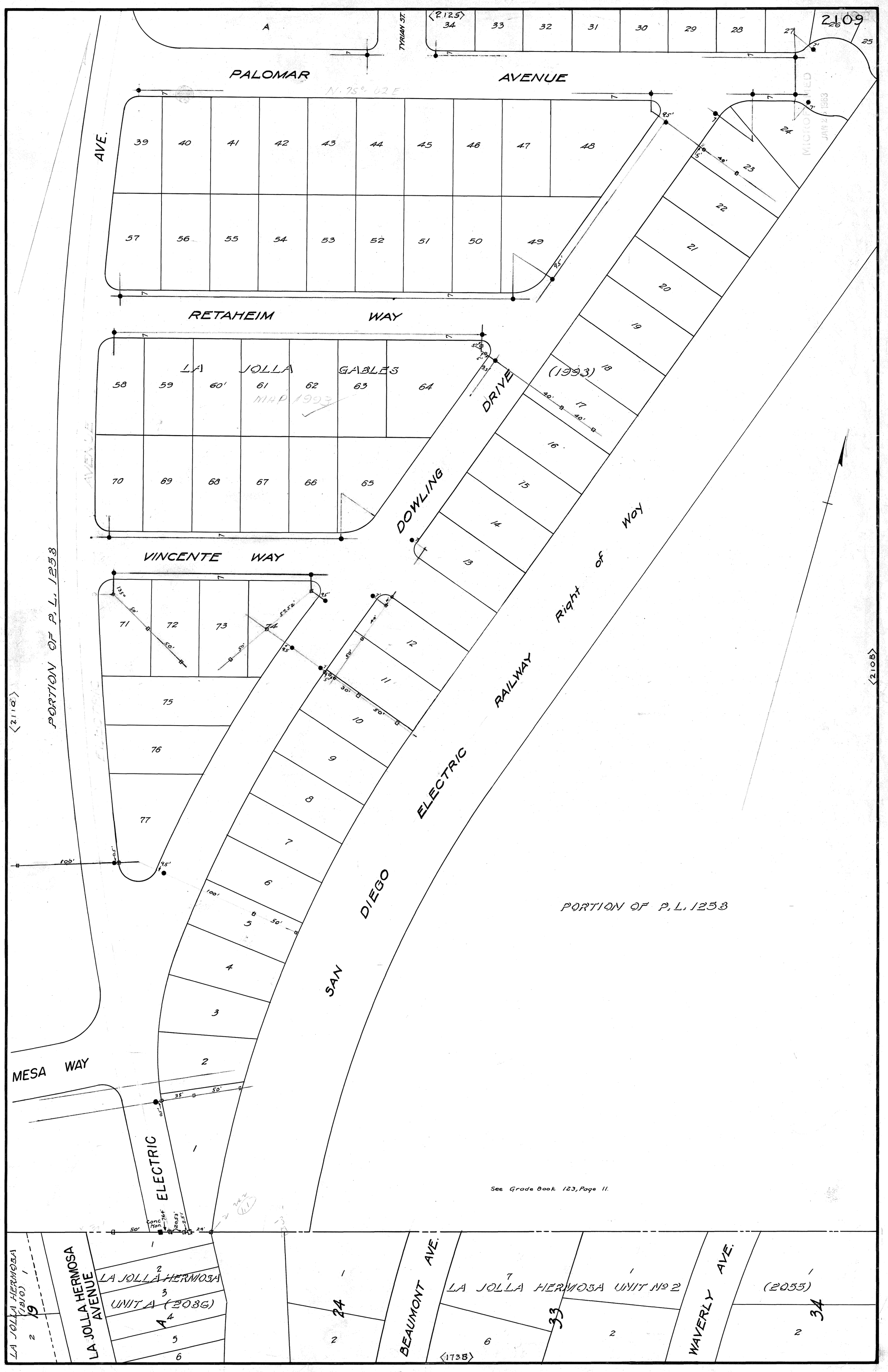
2109
PALOMAR AVENUE
TYRIAN ST.
AVE.
RETAHEIM WAY
LA JOLLA GABLES
MAP 1993
DOWLING DRIVE
(1993)
VINCENTE WAY
MESA WAY
PORTION OF P.L. 1253
SAN DIEGO ELECTRIC RAILWAY Right of Way
ELECTRIC
PORTION OF P.L. 1253
See Grade Book 123, Page 11.
LA JOLLA HERMOSA (1910)
LA JOLLA HERMOSA AVENUE
LA JOLLA HERMOSA UNIT A (2086)
BEAUMONT AVE.
LA JOLLA HERMOSA UNIT No 2
WAVERLY AVE.
(2055)
MICROFILMED JAN 2 1963

Field Book
1704

MICROFILMED
JAN 20 1983

2111-
(2126)
N
HERMOSA
MAP 2353
LA COSTA
WINAMAR AVE.
TERRACE
CAMINO DE
CRESTA
AVENIDA
MESA WAY
VIA DEL NORTE
VIA DEL NORTE
CAMINO DE LA COSTA
LA JOLLA
HERMOSA (1310)
(1799)
(2110)
Field Book 1704
Map 1976

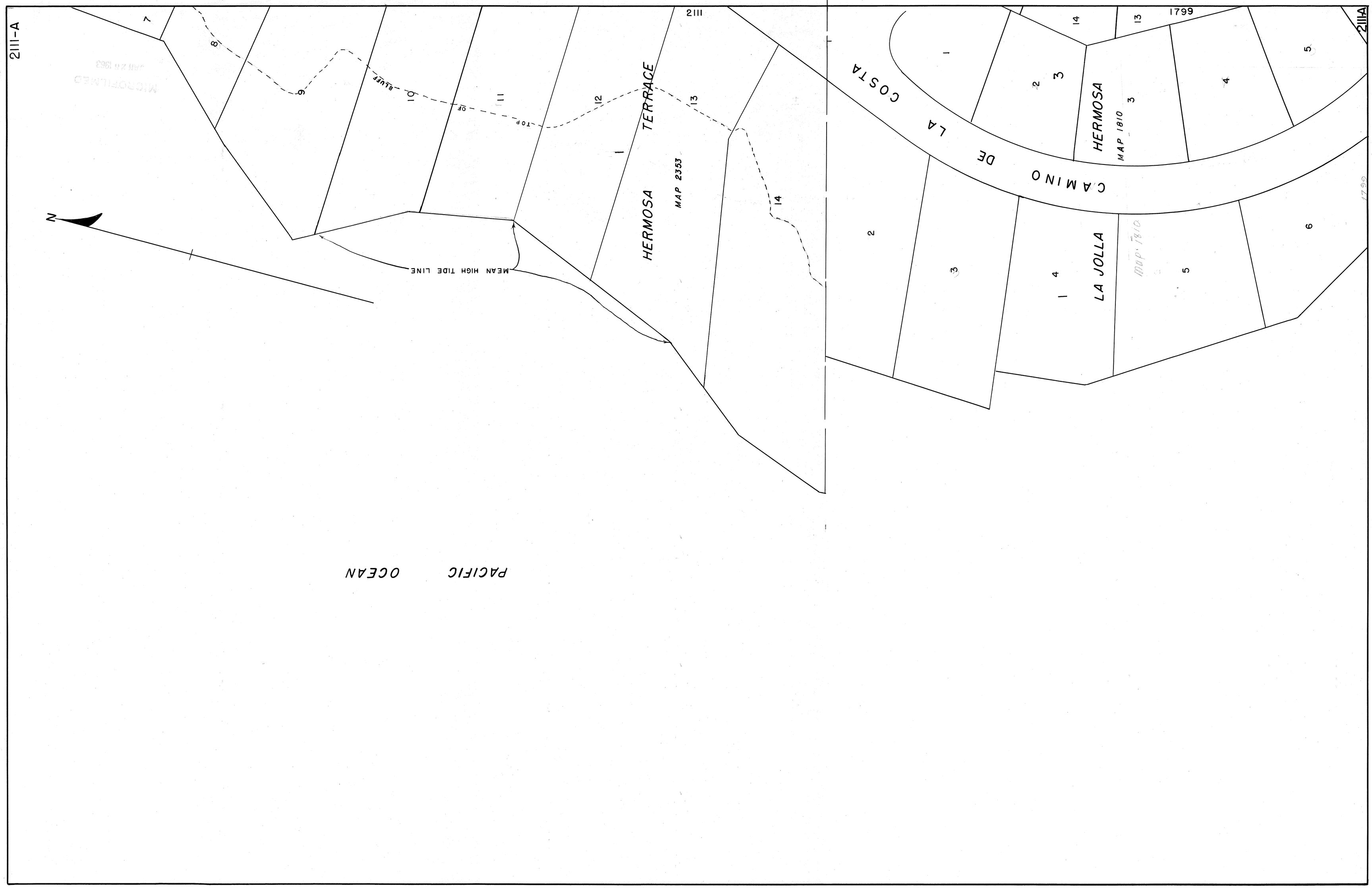
2111-A
2111
2111A
1799
CAMINO DE LA COSTA
HERMOSA
MAP 1810
LA JOLLA
Map 1810
HERMOSA TERRACE
MAP 2353
TOP OF BLUFF
MEAN HIGH TIDE LINE
PACIFIC OCEAN
N

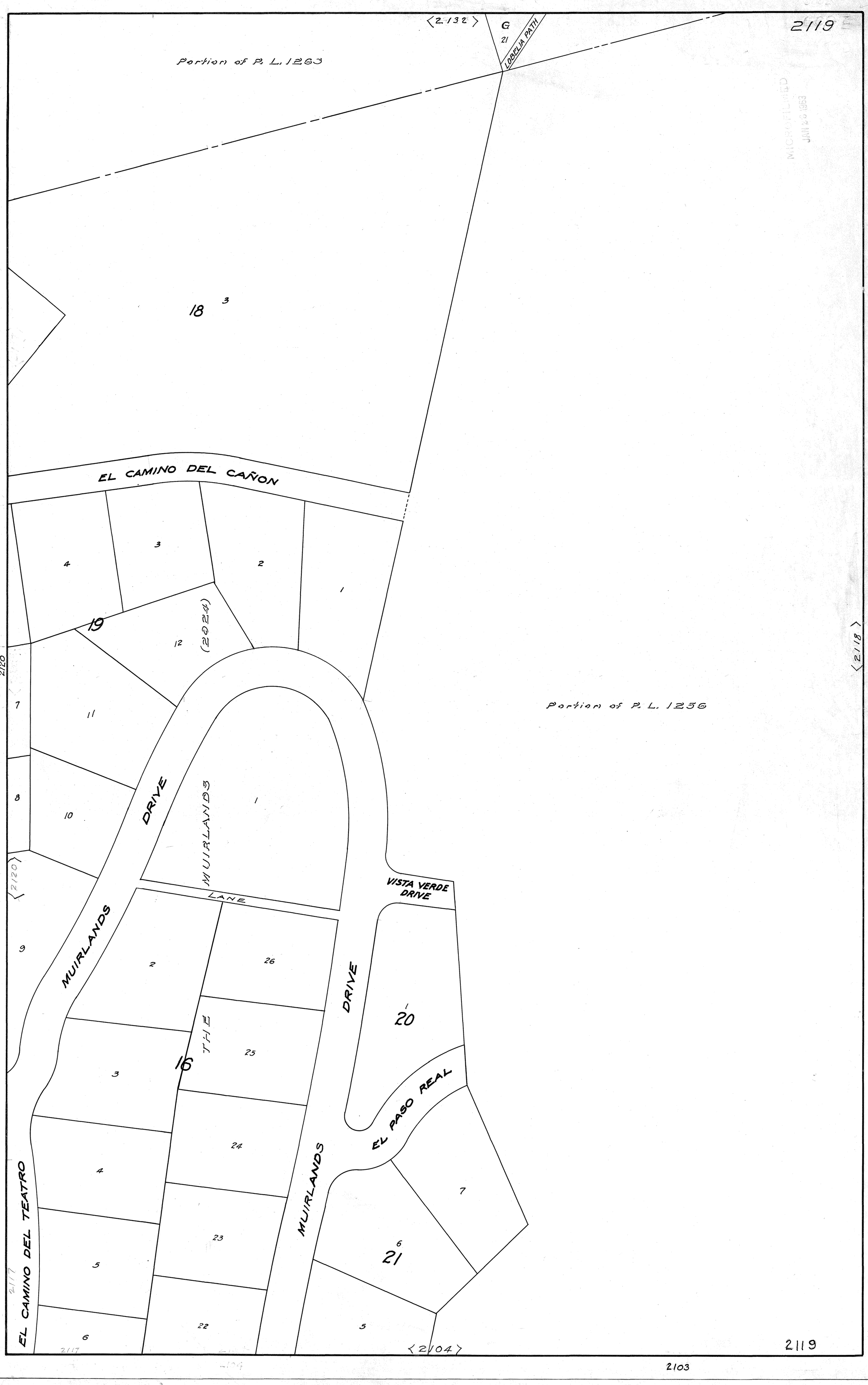
2119
<2132>
G
21
LOBELIA PATH
Portion of P. L. 1263
18
3
EL CAMINO DEL CAÑON
4
3
2
1
19
12
(2022)
2120
7
11
8
10
DRIVE
MUIRLANDS
1
2120
9
MUIRLANDS
LANE
VISTA VERDE DRIVE
2
26
DRIVE
20
1
THE
25
16
3
EL PASO REAL
24
4
MUIRLANDS
7
23
5
6
21
2117
EL CAMINO DEL TEATRO
22
5
6
2117
<2104>
Portion of P. L. 1256
<2118>
2119
2103
Neg. 5/2/30

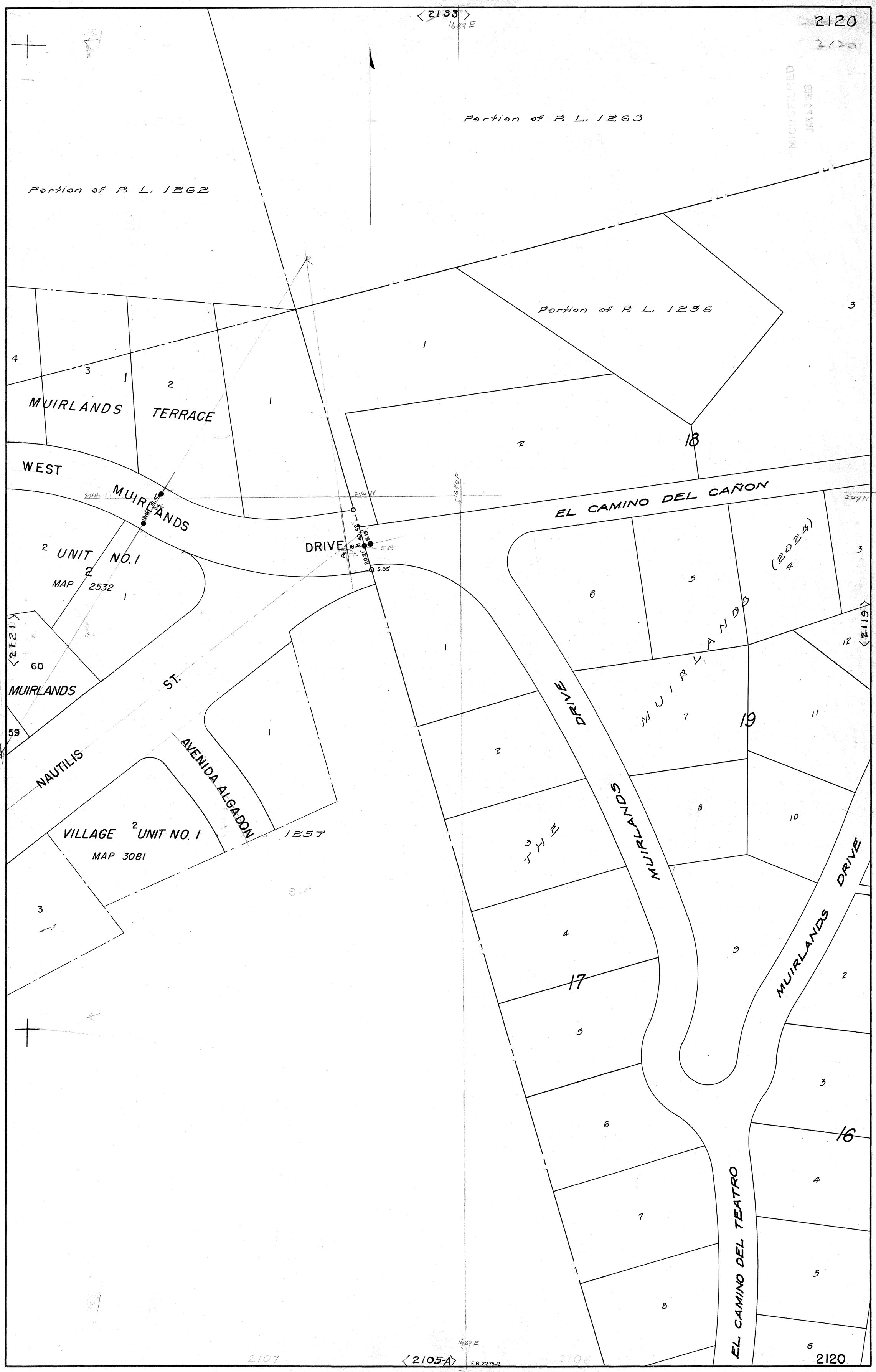
2120
Portion of R. L. 1263
Portion of R. L. 1262
Portion of R. L. 1256
MUIRLANDS TERRACE
WEST MUIRLANDS DRIVE
EL CAMINO DEL CAÑON
UNIT NO. 1
MAP 2532
MUIRLANDS ST.
NAUTILIS
AVENIDA ALGADON
VILLAGE UNIT NO. 1
MAP 3081
MUIRLANDS DRIVE
EL CAMINO DEL TEATRO
MICROFILMED
JAN 29 1963
2120

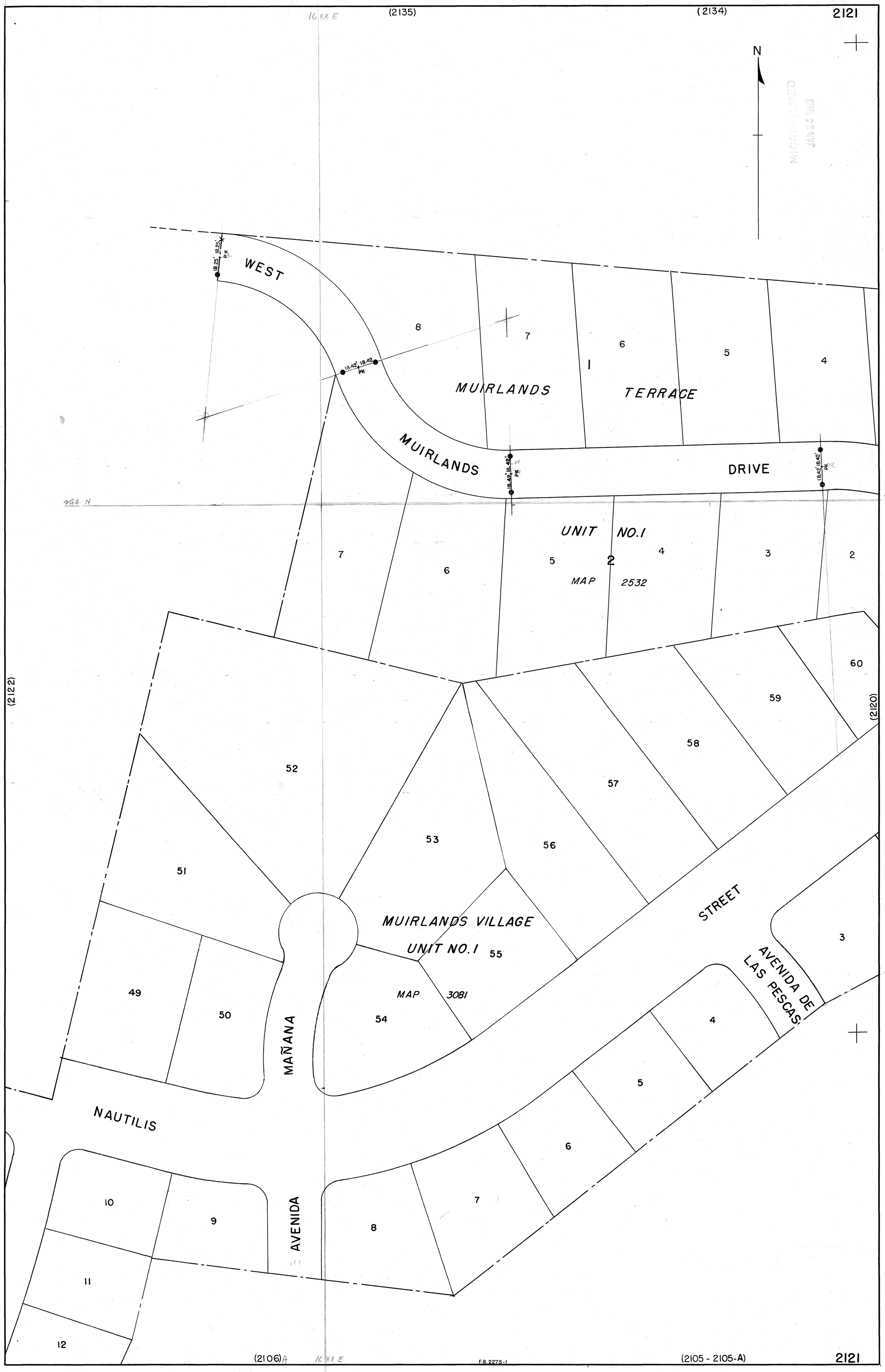
(2135)
(2134)
2121
N
MICROFILMED
JAN 28 1983
WEST
MUIRLANDS
TERRACE
MUIRLANDS
DRIVE
UNIT NO.1
MAP 2532
MUIRLANDS VILLAGE
UNIT NO.1
MAP 3081
MAÑANA
NAUTILIS
AVENIDA
STREET
AVENIDA DE LAS PESCAS
(2122)
(2120)
(2106)A
(2105 - 2105-A)
2121
F.B. 2275-1

MICROFILMED
JAN 28 1983



New York Library

1687 E

NO.2122A

MICROFILMED
JAN 26 1993

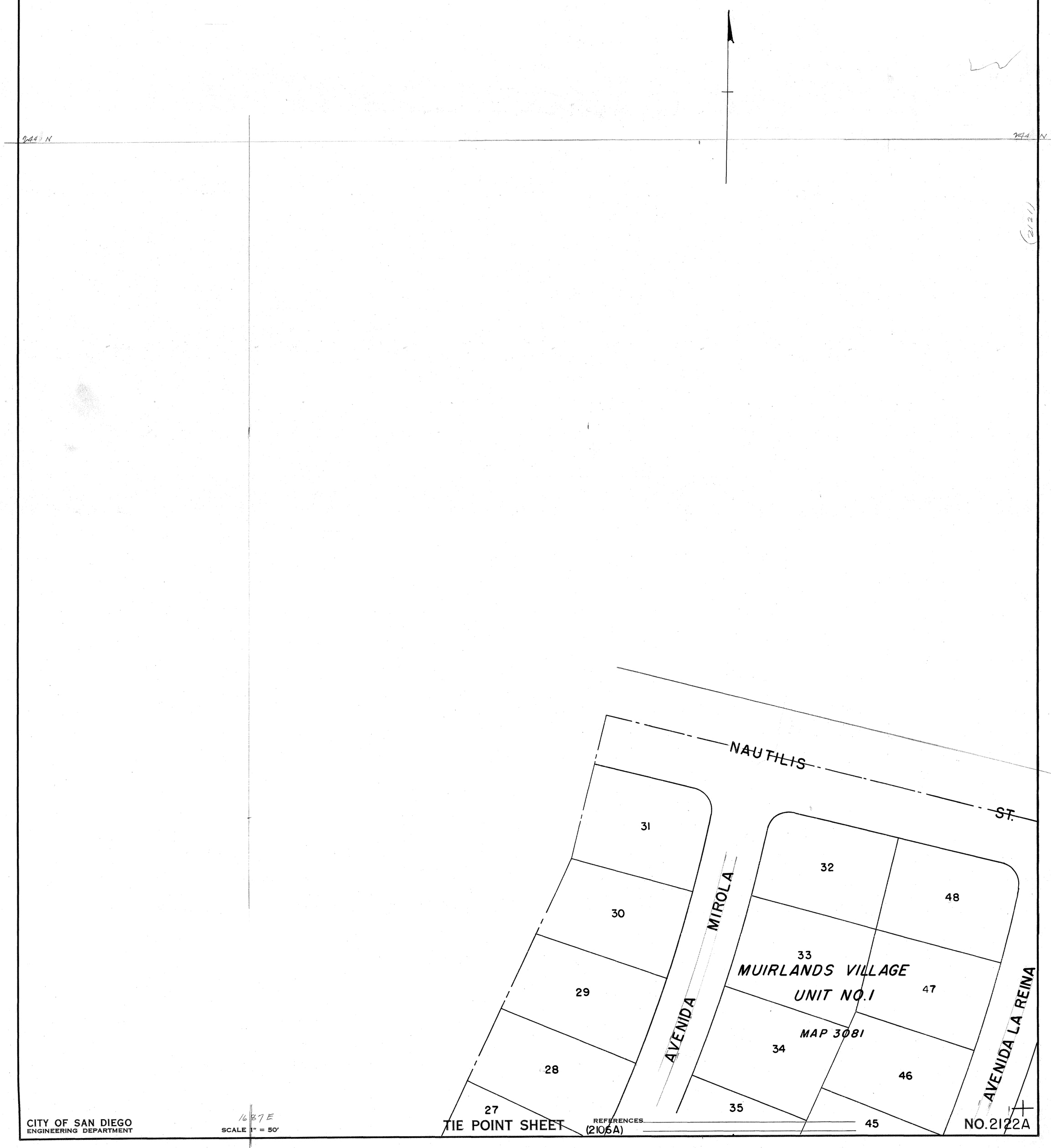

CITY OF SAN DIEGO
ENGINEERING DEPARTMENT

1687 E
SCALE 1" = 50'

TIE POINT SHEET

REFERENCES
(2106A)

NO.2122A

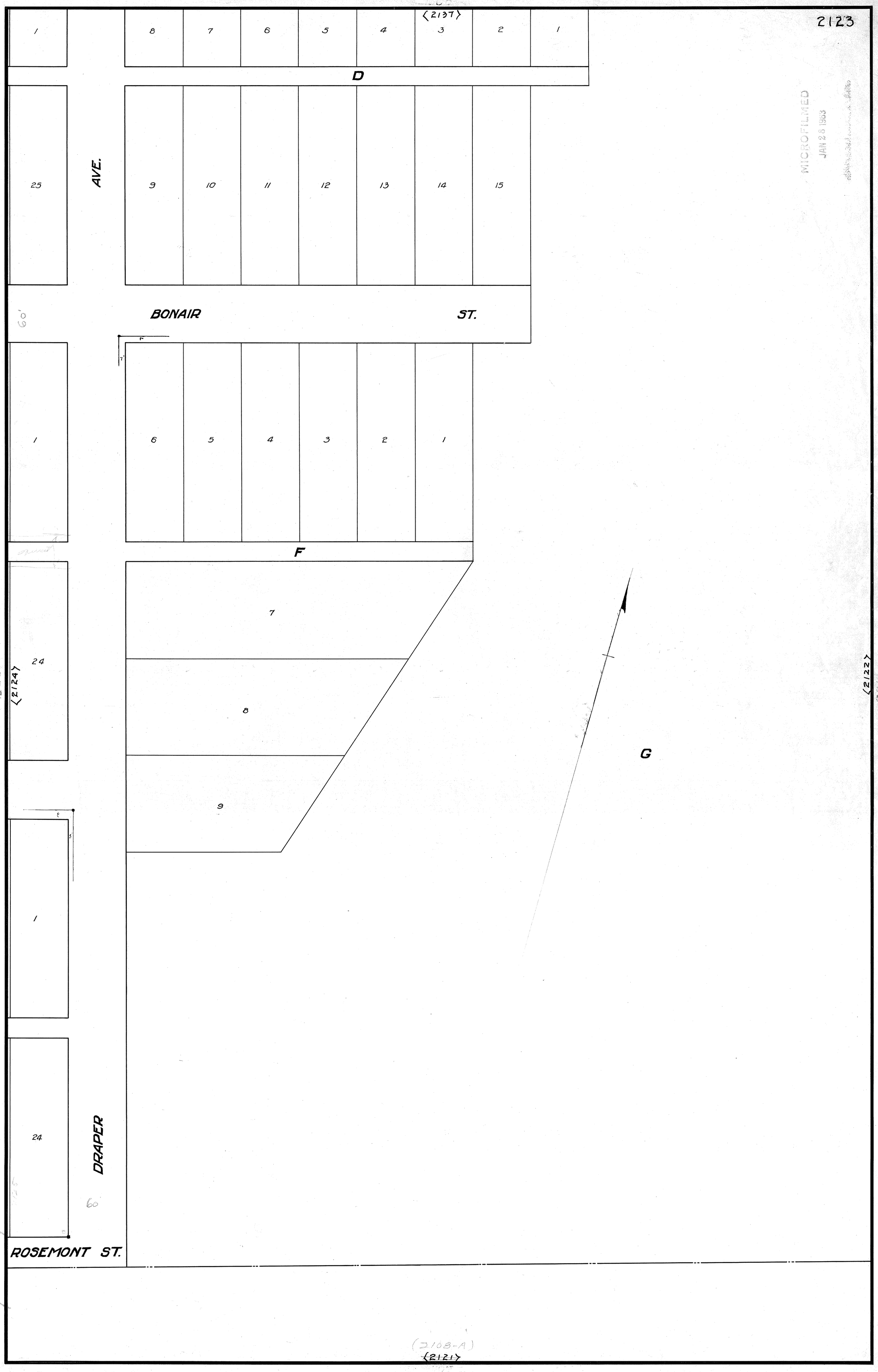

MICROFILMED
JAN 28 1963

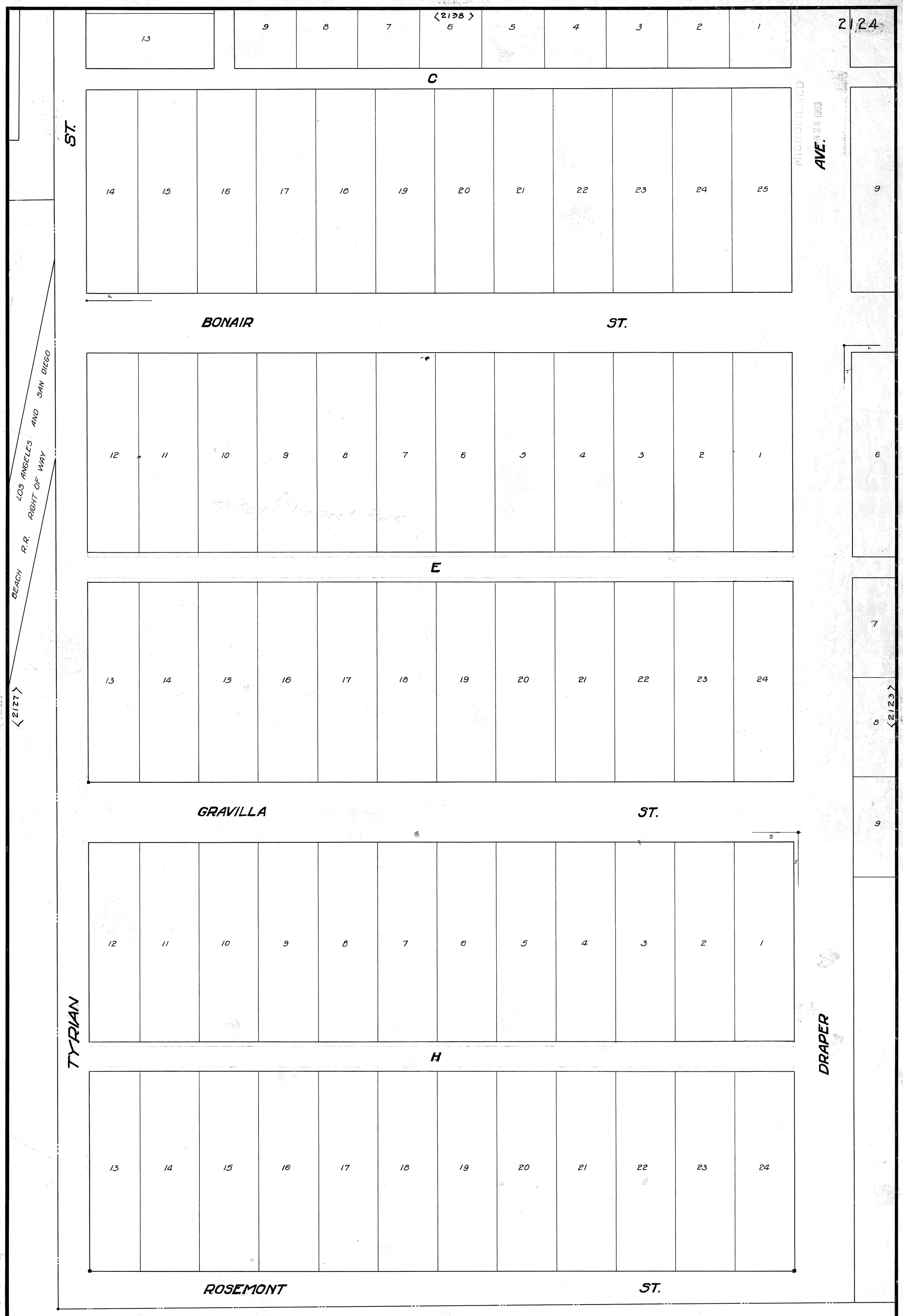

MICROFILMED
NOV 28 1963

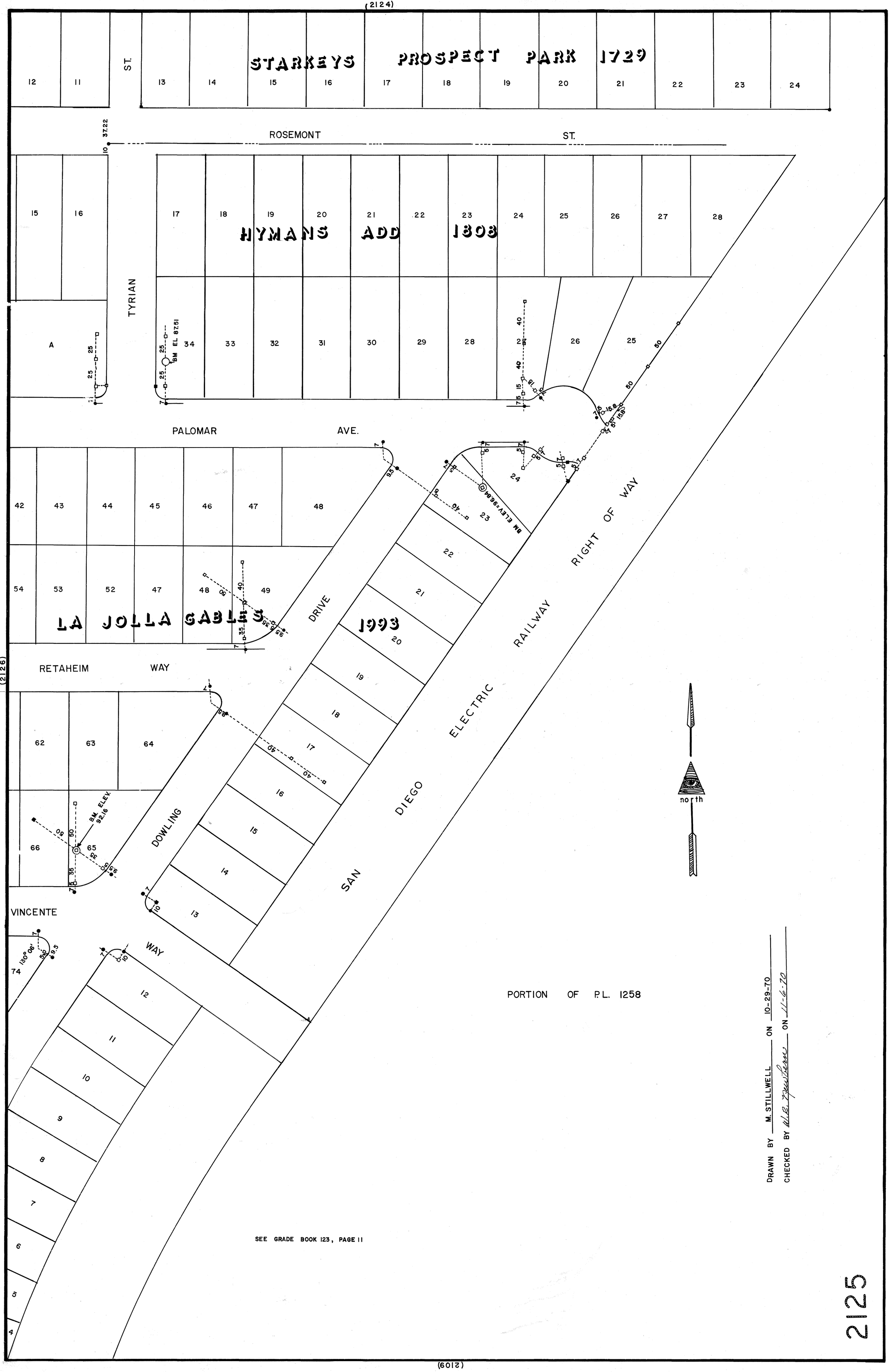

SEE GRADE BOOK 123, PAGE 11

DRAWN BY M. STILLWELL ON 10-29-70

CHECKED BY W.B. Trustem ON 11-6-70

2126

MICROFILMED JAN 28 1963

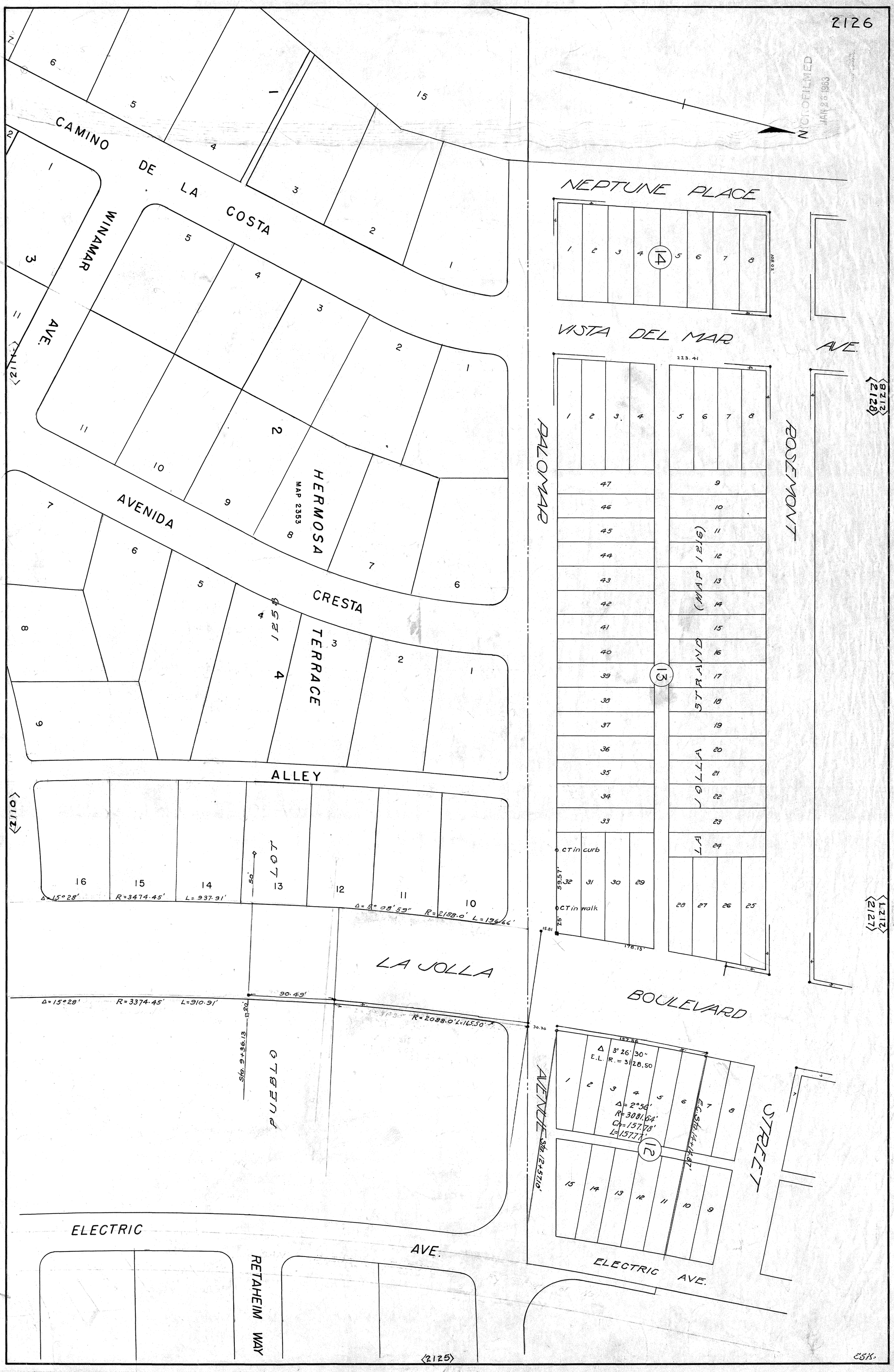

Field Book
1704

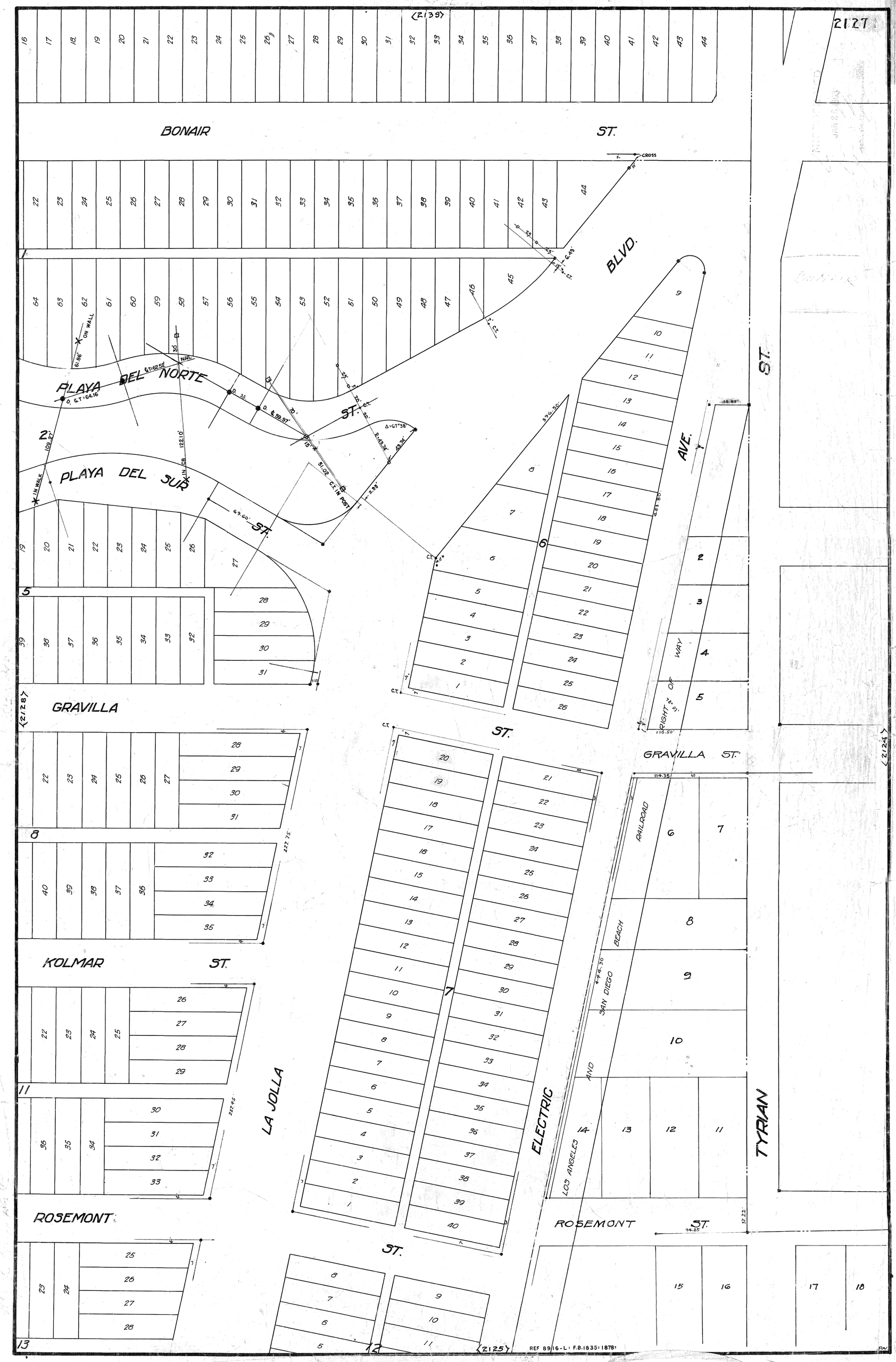
2127
BONAIR ST.
BLVD.
PLAYA DEL NORTE
PLAYA DEL SUR
ST.
AVE.
GRAVILLA
GRAVILLA ST.
KOLMAR ST.
LA JOLLA
ELECTRIC
RAILROAD
SAN DIEGO AND LOS ANGELES
BEACH
TYRIAN
ROSEMONT
ROSEMONT ST.
RIGHT OF WAY
CROSS
ON WALL
NAIL
IN WALK
IN CB
C.T. IN POST
C.T.
2127

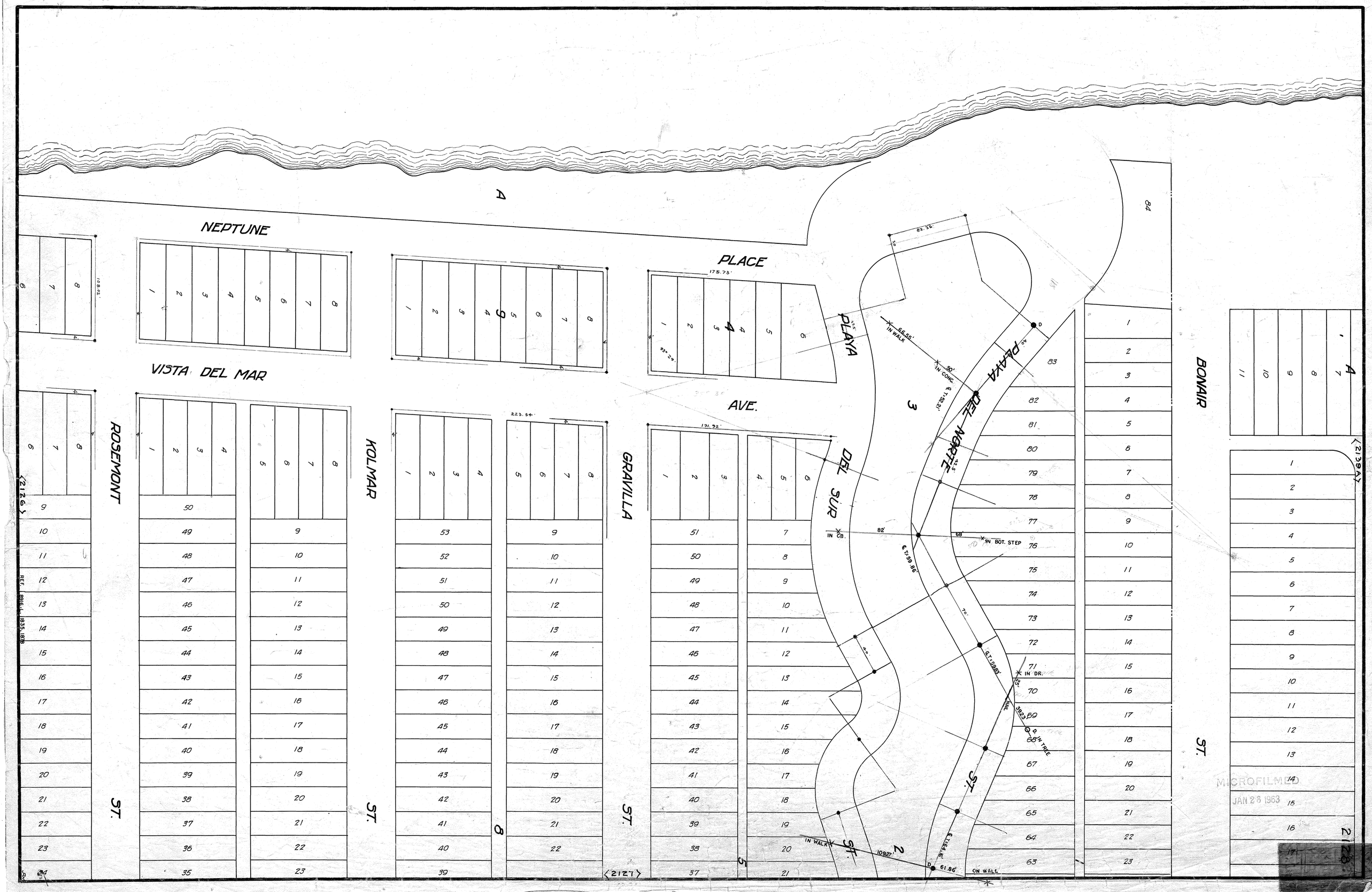
NEPTUNE
VISTA DEL MAR
PLACE
PLAYA
AVE.
DEL SUR
PLAYA DEL NORTE
ST.
ROSEMONT
KOLMAR
GRAVILLA
BONAIR
A
175.73'
223.54'
131.32'
108.02'
93.26'
66.55' IN WALK
50' IN CONC.
82' IN CB.
68' IN BOT. STEP
IN DR.
IN TREE
IN WALK
61.86' ON WALL
109.27'
REF. 1891-1835, 1878
<2126>
<2127>
<2128>
<2139A>
MICROFILMED
JAN 28 1963

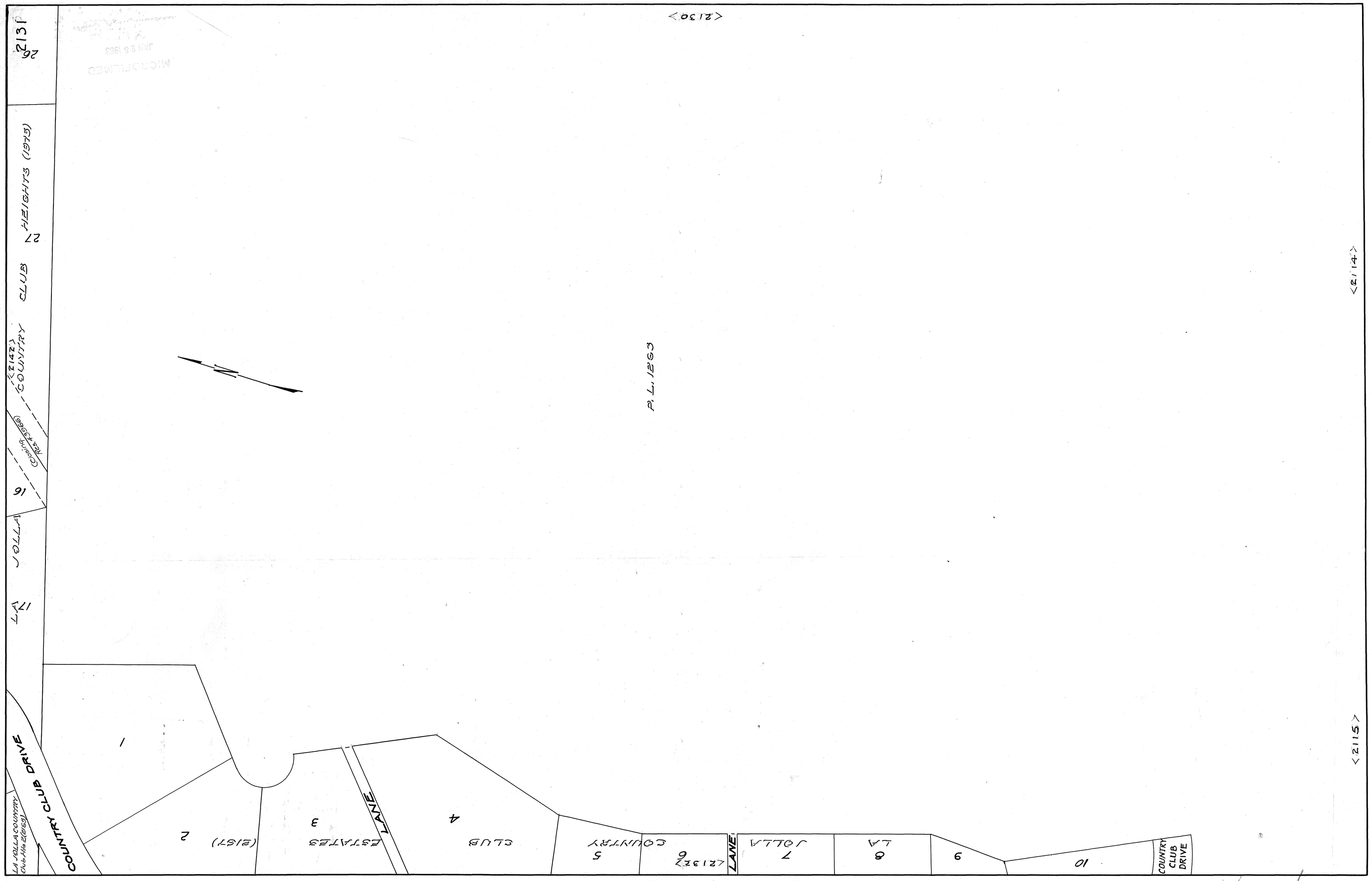

P.T. 1203

Report Map 19 3.00

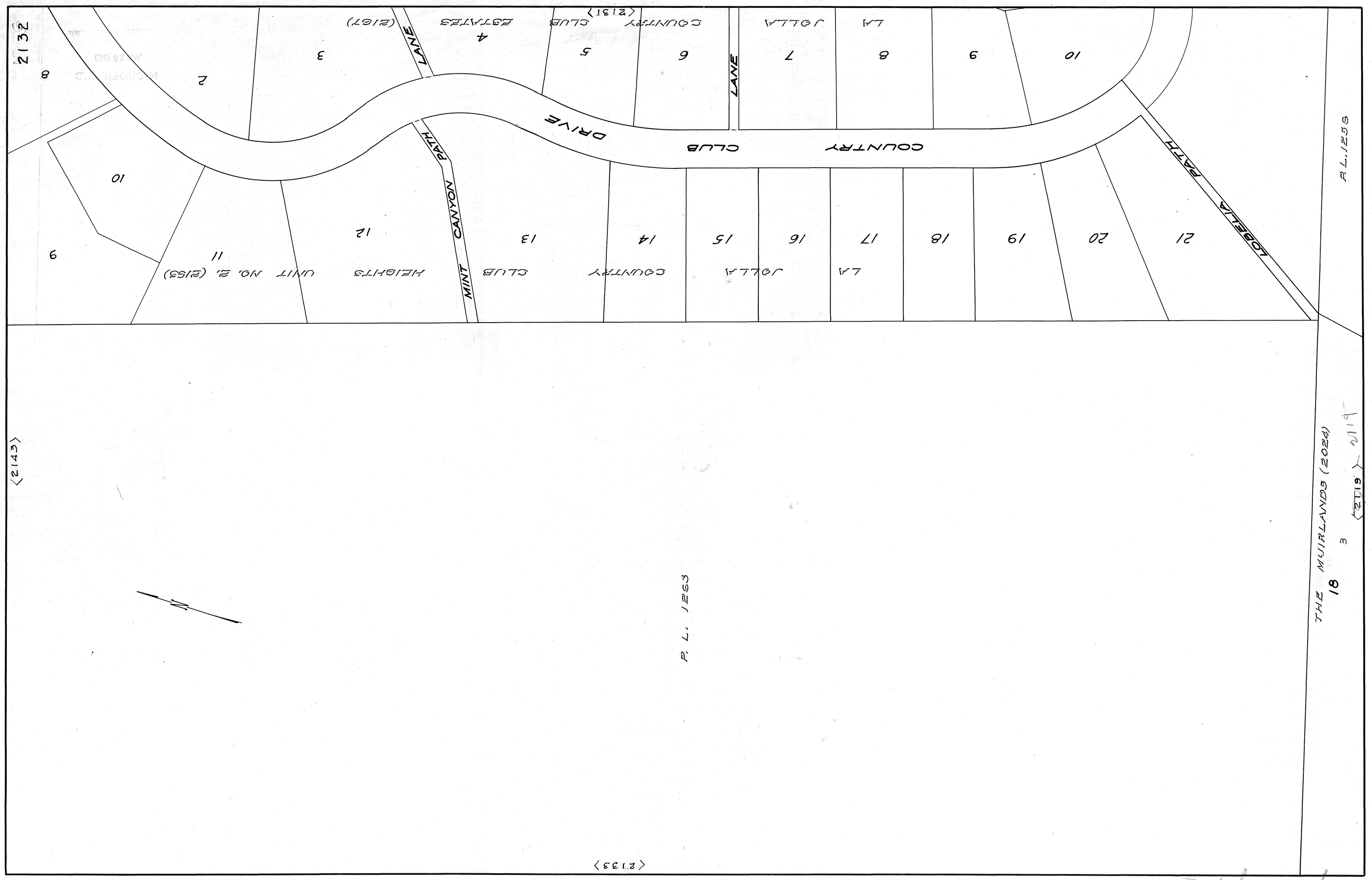
COUNTRY CLUB DRIVE
LOBELIA PATH
MINT CANYON PATH
LANE
LANE
LA JOLLA COUNTRY CLUB HEIGHTS UNIT NO. 2. (2163)
LA JOLLA COUNTRY CLUB ESTATES (2167)
LA JOLLA COUNTRY CLUB (2131)
P.L. 1255
P. L. 1263
THE MUIRLANDS (2024)
18
3
(2112)
(2119)
(2143)
(2133)
2132

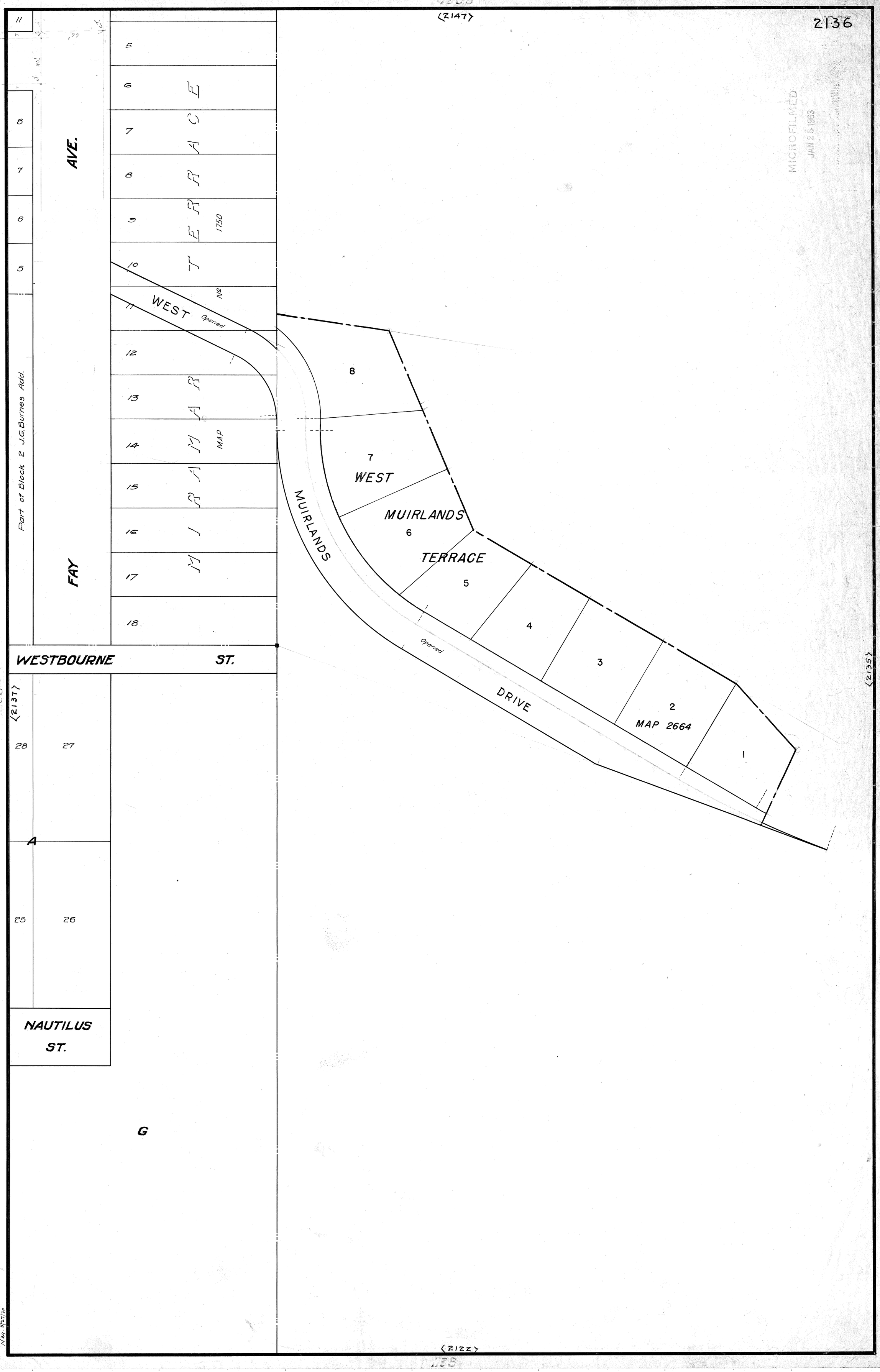

MICROFILMED
JAN 28 1963

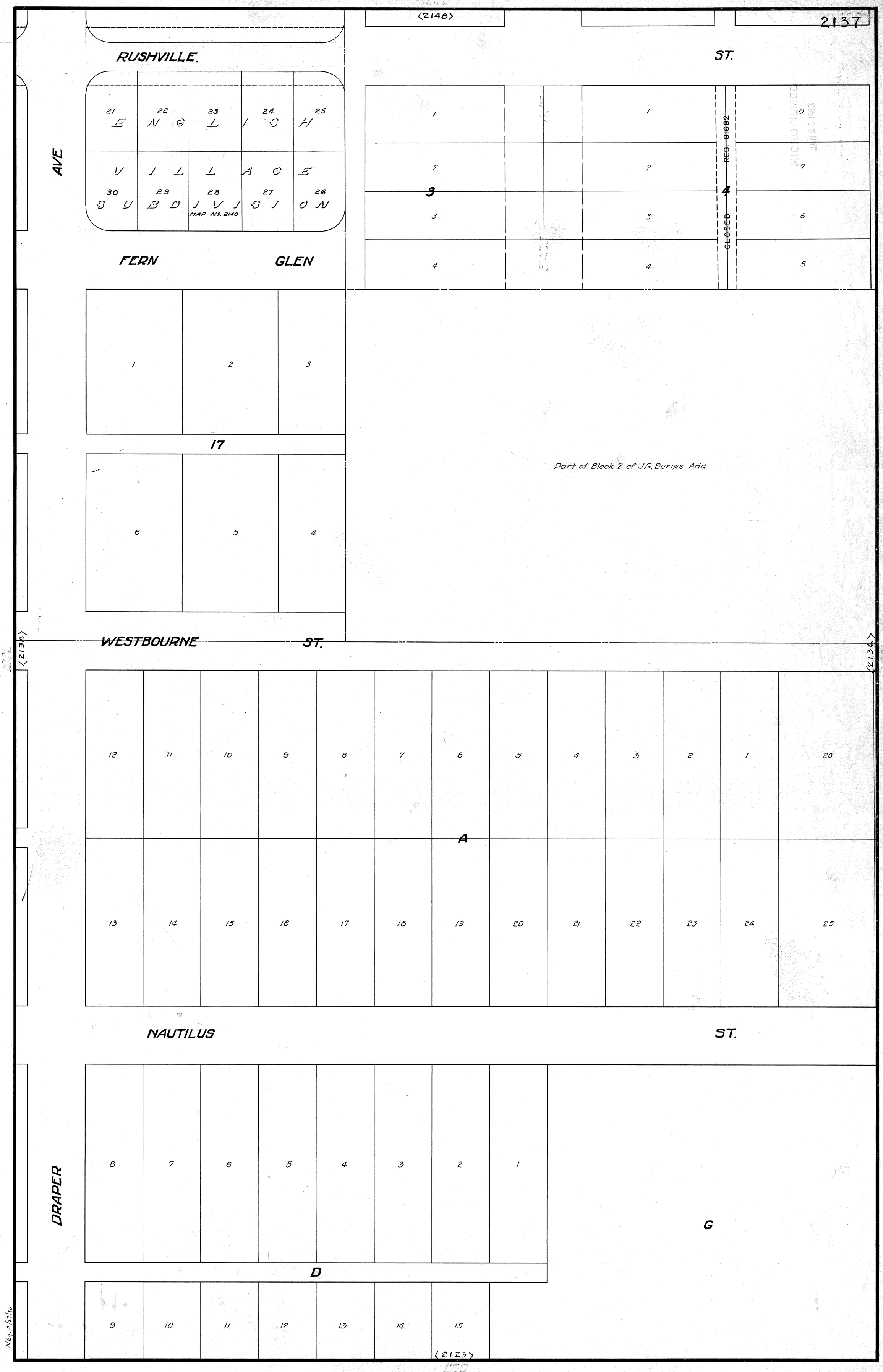
2137
(2148)
RUSHVILLE.
ST.
AVE
21 E
22 N G
23 L
24 J S
25 H
V J L L A G E
30 S. U
29 B D
28 J V J
MAP No. 2140
27 S J
26 O N
FERN
GLEN
1
2
3
4
REG. 81682
CLOSED
MICROFILMED
JUN 29 1963
17
6
5
4
Part of Block 2 of J.G. Burnes Add.
WESTBOURNE
ST.
(2136)
12 11 10 9 8 7 6 5 4 3 2 1 28
A
13 14 15 16 17 18 19 20 21 22 23 24 25
NAUTILUS
ST.
DRAPER
8 7 6 5 4 3 2 1
G
D
9 10 11 12 13 14 15
(2123)
Neg. 5/27/30

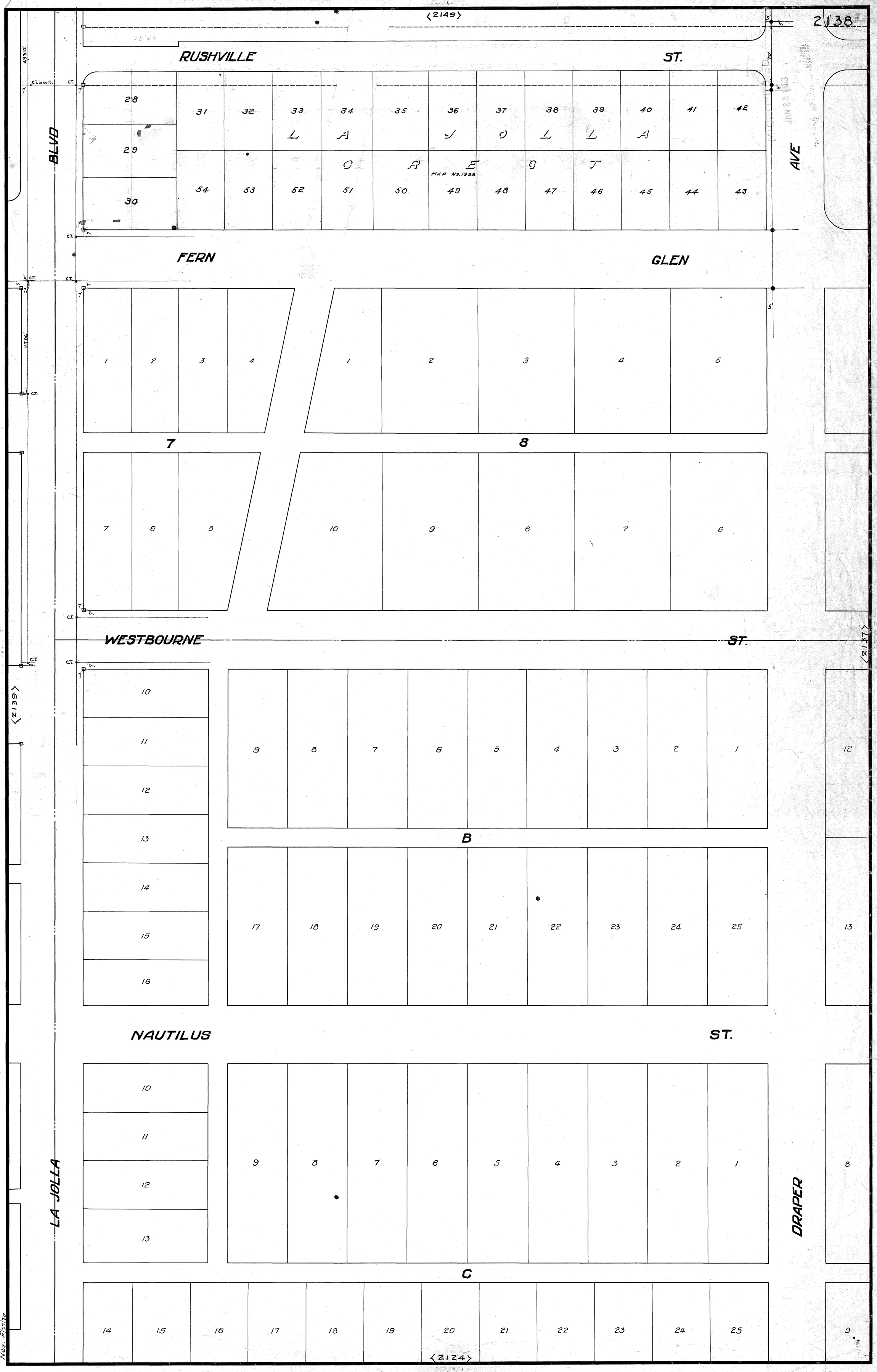
2138
<2149>
RUSHVILLE ST.
FERN GLEN
BLVD
AVE
LA JOLLA
LA JOLLA SET
MAP No. 1939
7
8
WESTBOURNE ST.
B
NAUTILUS ST.
C
DRAPER
<2139>
<2137>
<2124>
C.T.
C.T. in curb.
117.06'
453.12'
70'
Field Books
#1743/55-56
Neg. 5/27/30

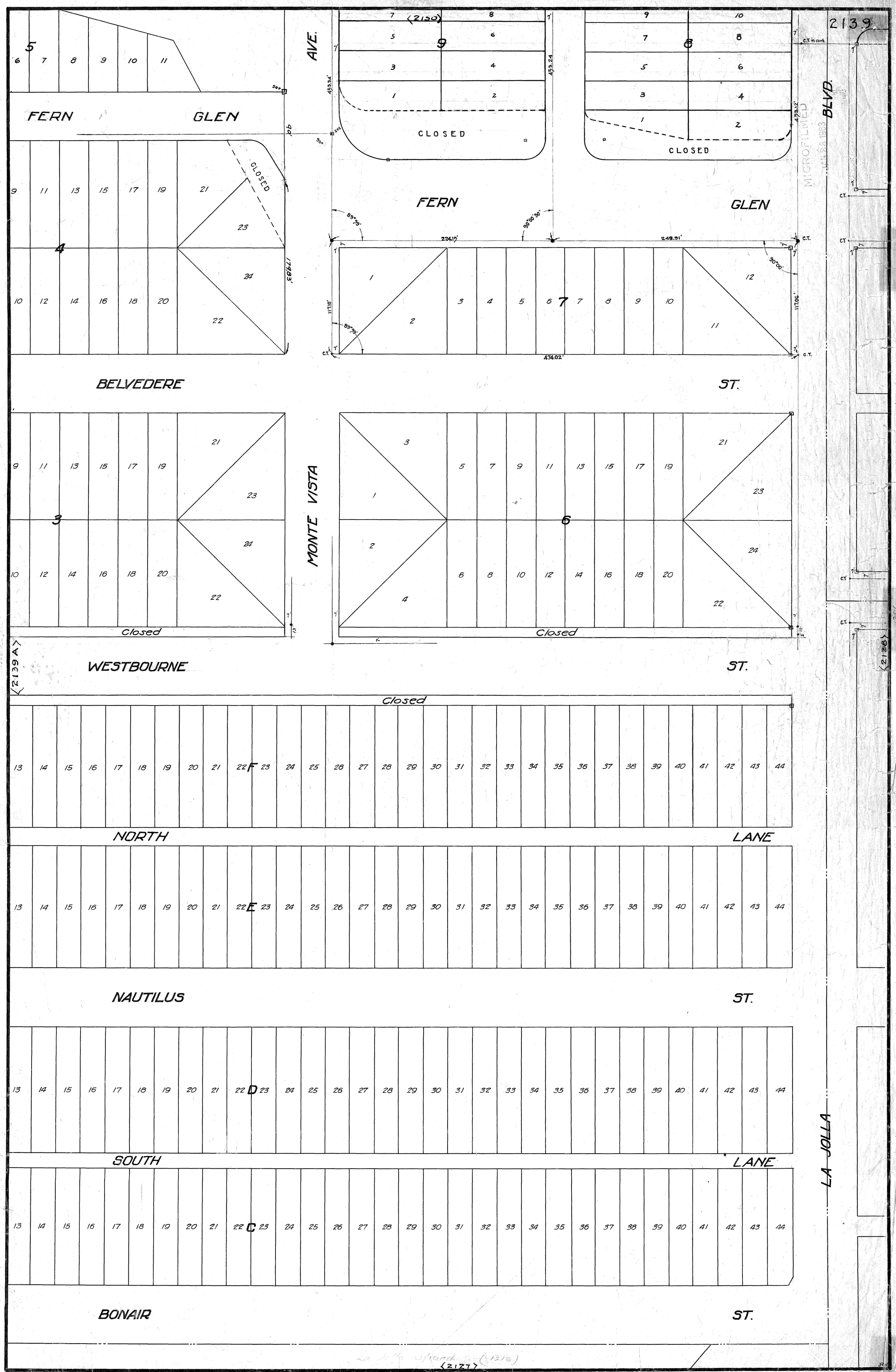
FERN GLEN
AVE.
CLOSED
FERN GLEN
BLVD.
2139
BELVEDERE ST.
MONTE VISTA
WESTBOURNE ST.
Closed
NORTH LANE
NAUTILUS ST.
SOUTH LANE
BONAIR ST.
LA JOLLA
MICROFILMED
JAN 26 1963

F.B. 1743 55/56

2139A

2139A

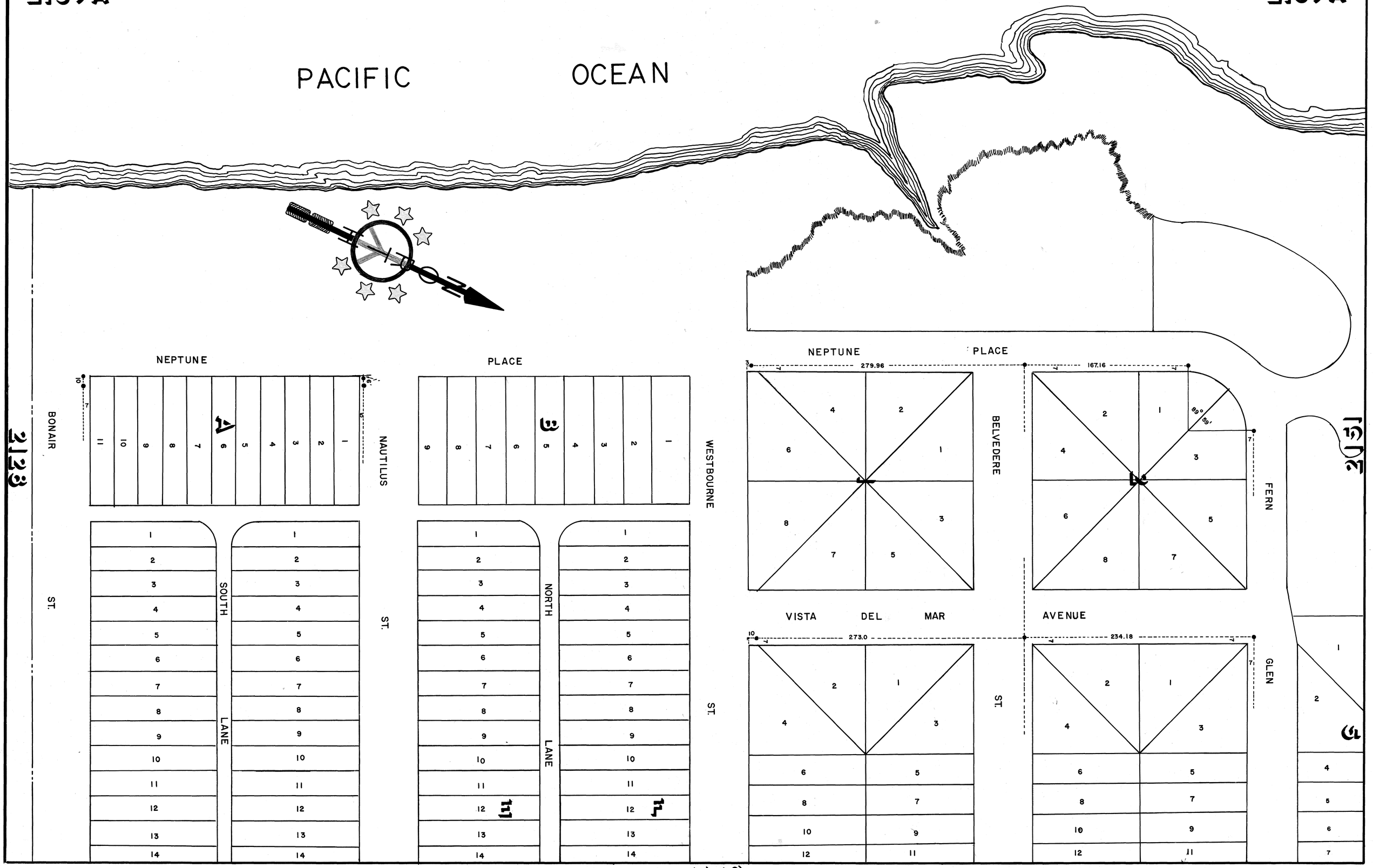

2128

2139

DRAWN BY MARION STILLWELL ON NOV. 19, 1970

CHECKED BY W. R. Northern ON 12-1-70

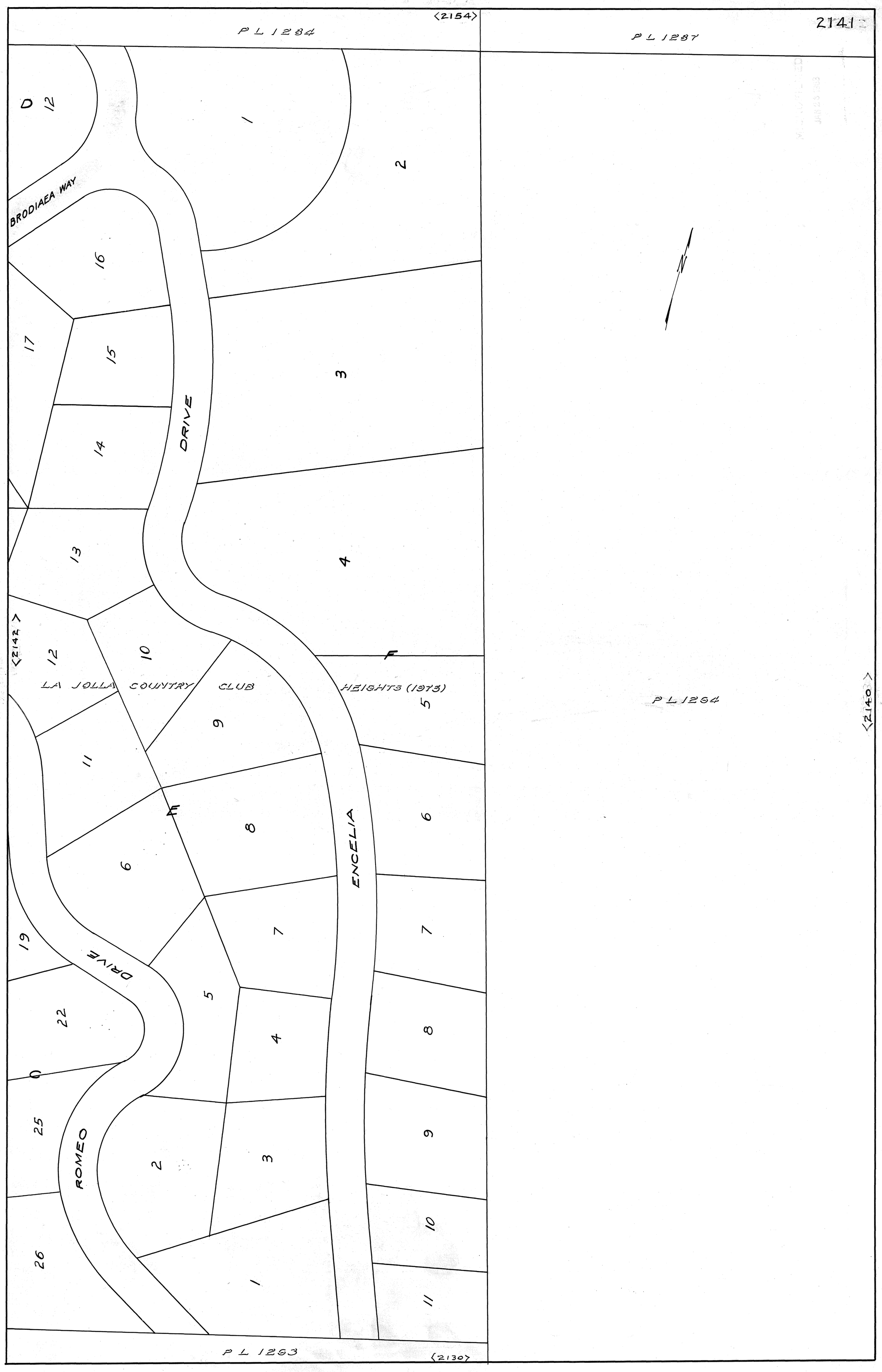
2141
PL 1284
<2154>
PL 1287
PL 1264
<2140>
PL 1263
<2130>
<2142>
BRODIAEA WAY
DRIVE
LA JOLLA COUNTRY CLUB HEIGHTS (1973)
ENCELIA
DRIVE
ROMEO
D
F
E
N
Neg. OK. Jan 78

Negative OK May 1930. @

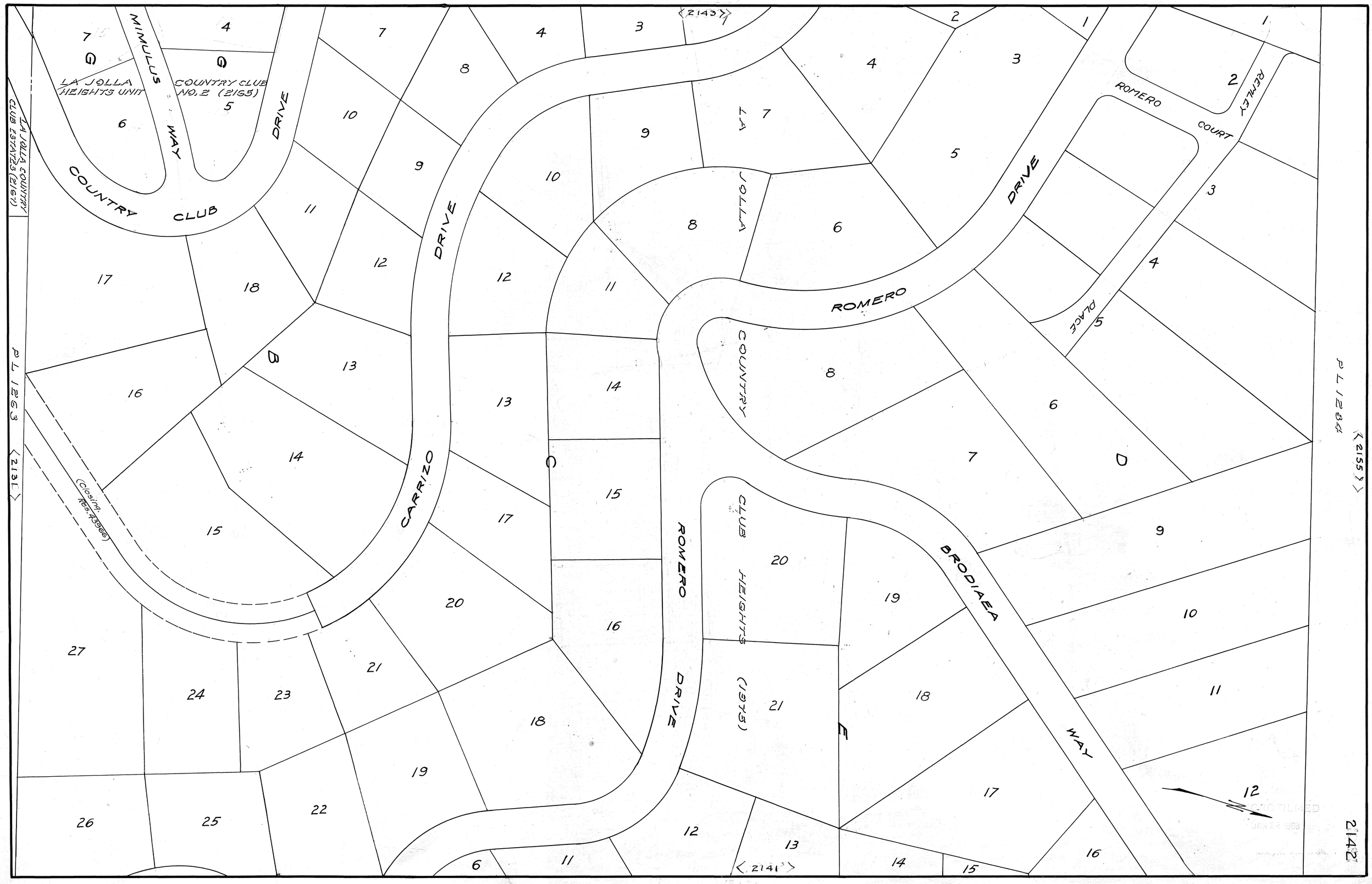

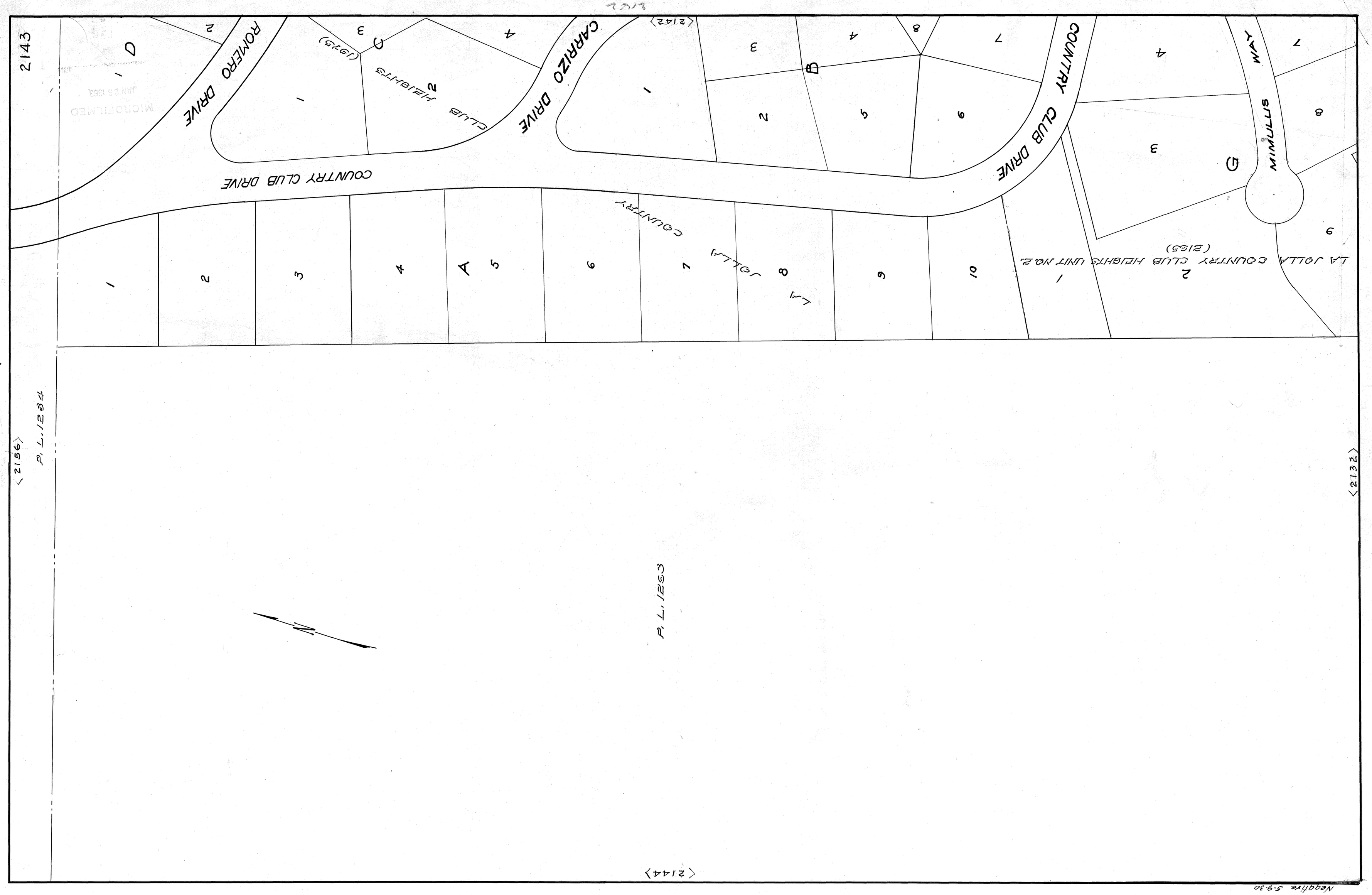

Neodyne 5-9-30

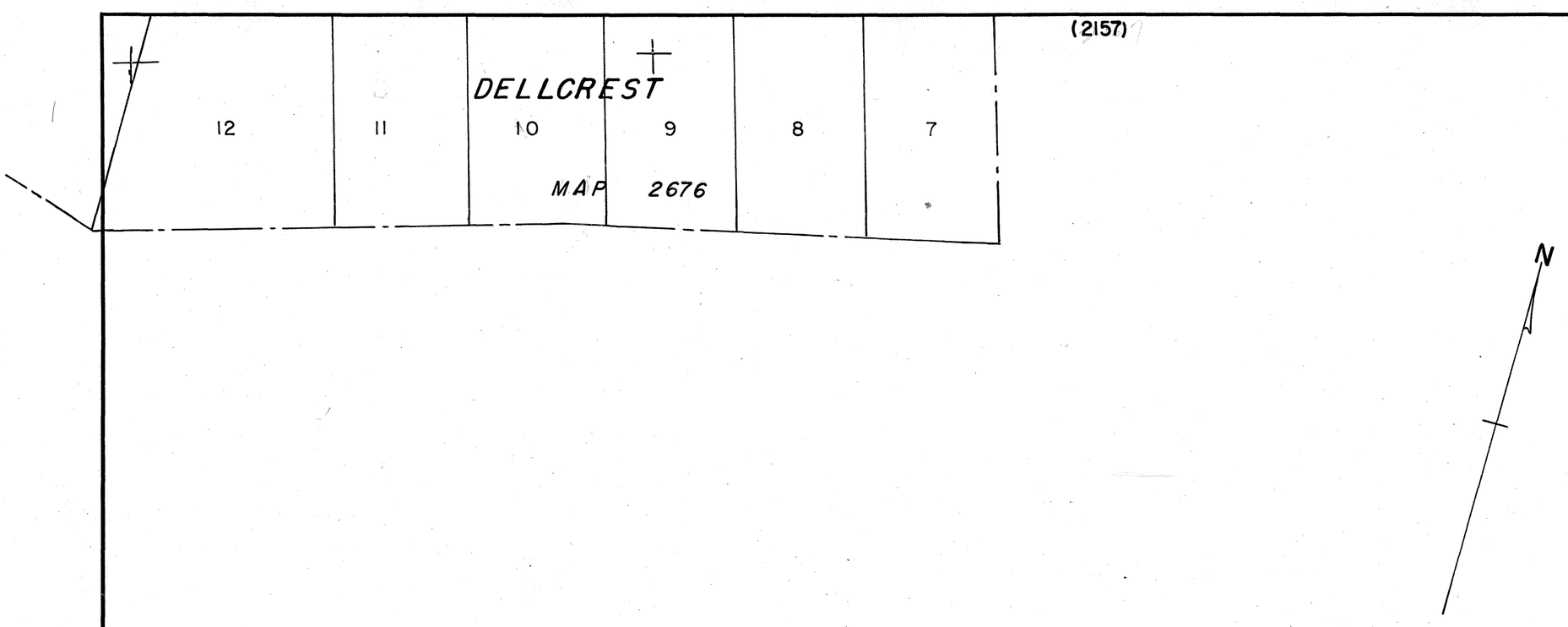

(2145)

(2143)

(2158)

NO. 2145
DELLCREST
MAP 2676
13

12

N

(2144)

(2146)

CITY OF SAN DIEGO
ENGINEERING DEPARTMENT

SCALE 1" = 50'

TIE POINT SHEET

REFERENCES
(2135)

NO. 2145

Neg. 5/27/30

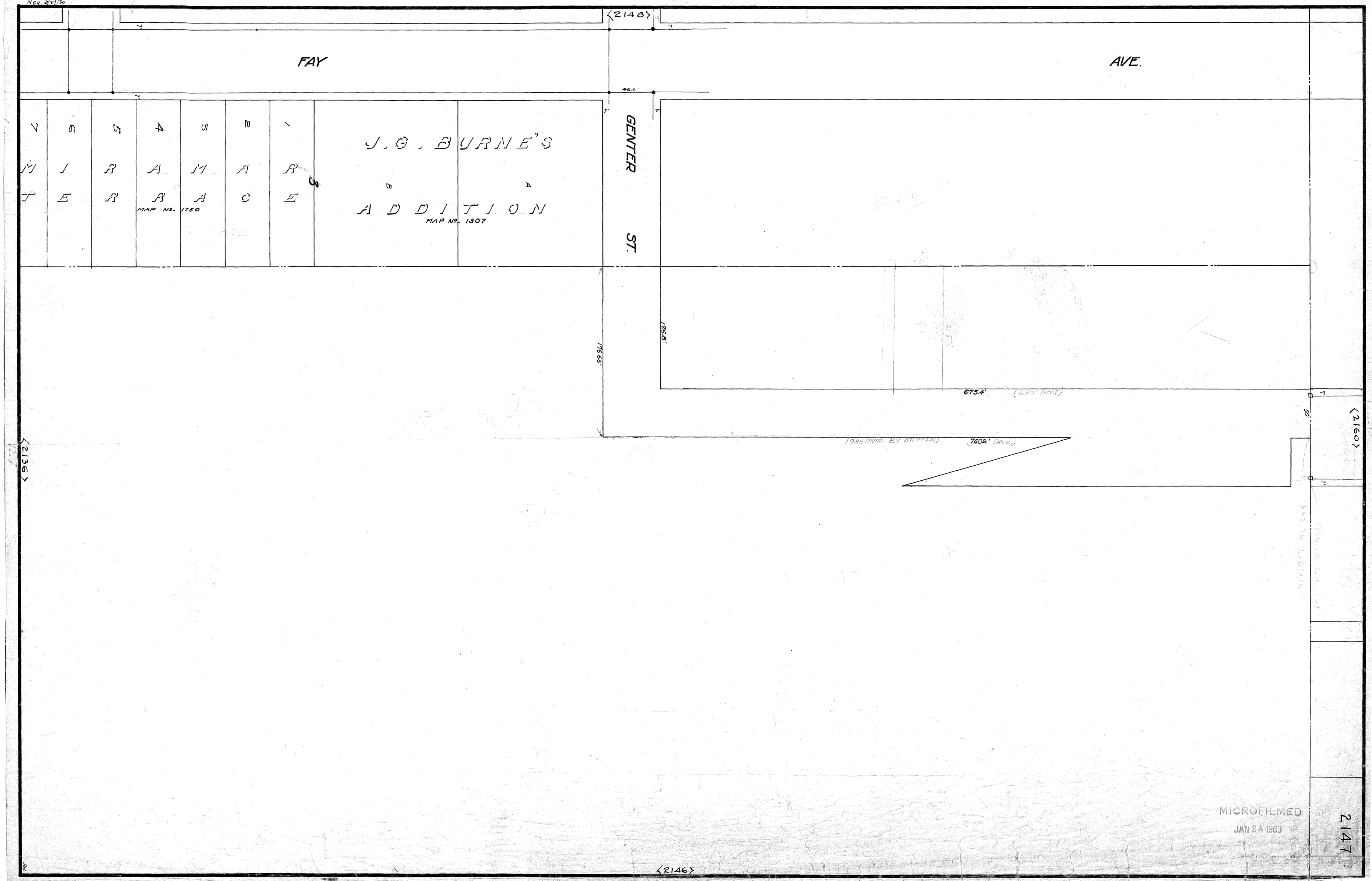

MICROFILMED
JAN 28 1963

2148
<2161>
0°09'30"
OPEN. 17-70
10
9
8
ST. CLAIR'S
7
ADDITION
6
MAP 2529
5
4
1 2 3
AVE.
674.80
AVE.
1
1 2 3 4 5 6 7 8 9 10 11 12 13 14
28 27 26 25 24 23 22 21 20 19 18 17 16 15
<2149>
GENTER
158.62
66'
ST.
157.01'
<2147>
1 2 3
14
6 5 4
1 2 3 4 5 6 7 8 9 10
2
1 2 3 4 5 6 7 8 9 10
1
20 19 18 17 16 15 14 13 12 11
ARENAS
ST.
DRAPER
1 2 3 4 5
ENGLISH
VILLAGE
10 9 8 7 6
SUBDIVISION
MAP No. 2140
RUSHVILLE
EADS
157.0'
ST.
<2137>

2149
(2162)
TYRIAN ST.
MARINE ST.
BLVD.
CUVIER AVE.
SEA LANE.
GENTER ST.
LA JOLLA
AND LA JOLLA
PACIFIC BEACH R.R.
DRAPER
ARENAS ST.
RUSHVILLE ST.
(2150)
(2148)
(2138)
LOT 1 BLOCK 5
MAP No. 897
ST. SCRIPPS ADDITION
TO LA JOLLA PARK
LOTS
MAP No. 1939
7504-L

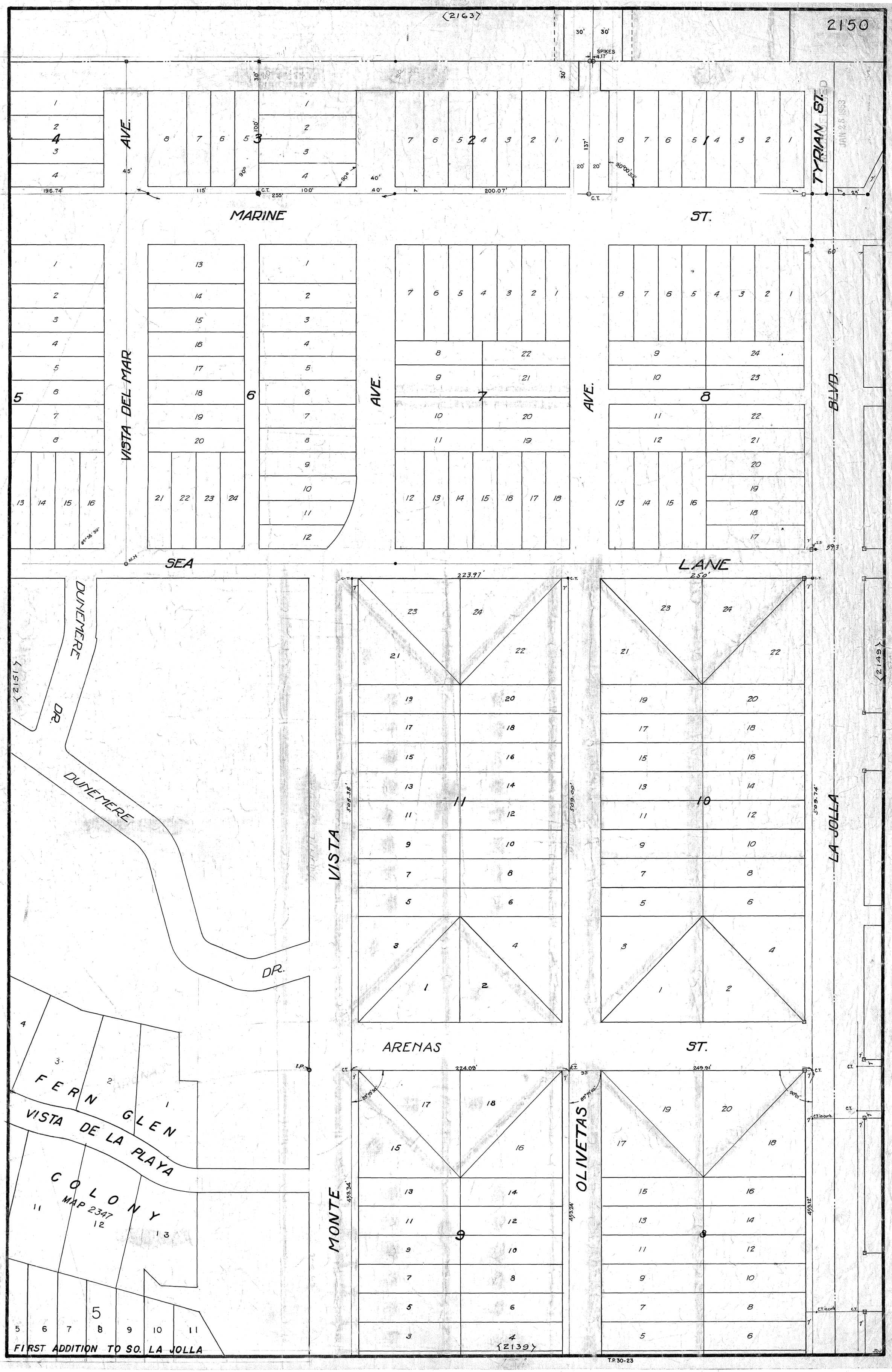
2150
(2163)
SPIKES
MARINE ST.
TYRIAN ST.
VISTA DEL MAR AVE.
SEA LANE
DUNEMERE DR.
FERN GLEN
VISTA DE LA PLAYA
COLONY
MAP 2347
FIRST ADDITION TO SO. LA JOLLA
VISTA AVE.
LA JOLLA BLVD.
ARENAS ST.
MONTE OLIVETAS
(2151)
(2149)
(2139)
M.H.T.L.(BASE LINE)
93° 49'
Field Book 1704

T.P. 30-23

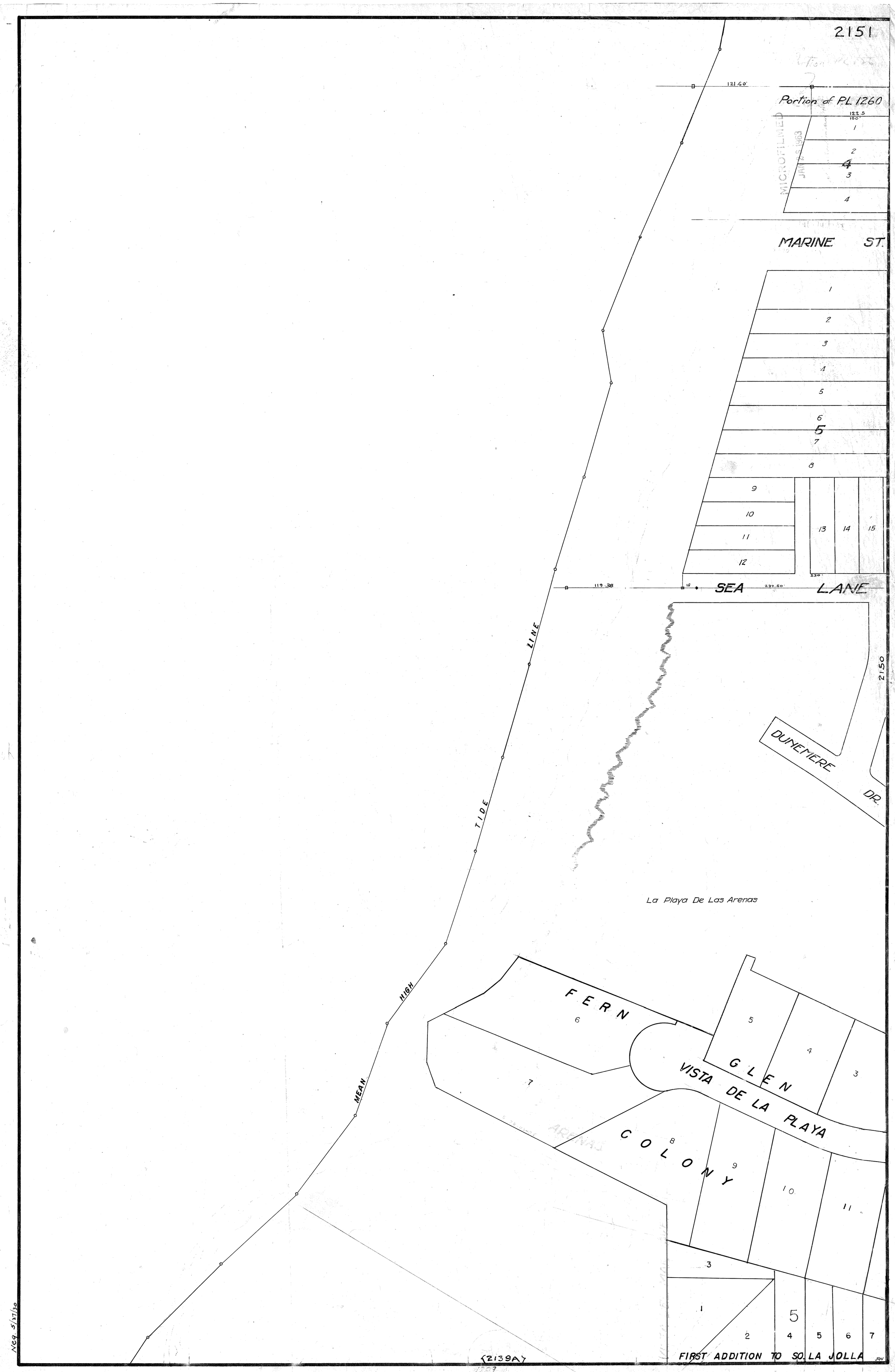

Field Book
1784

Neg. 5/27/30

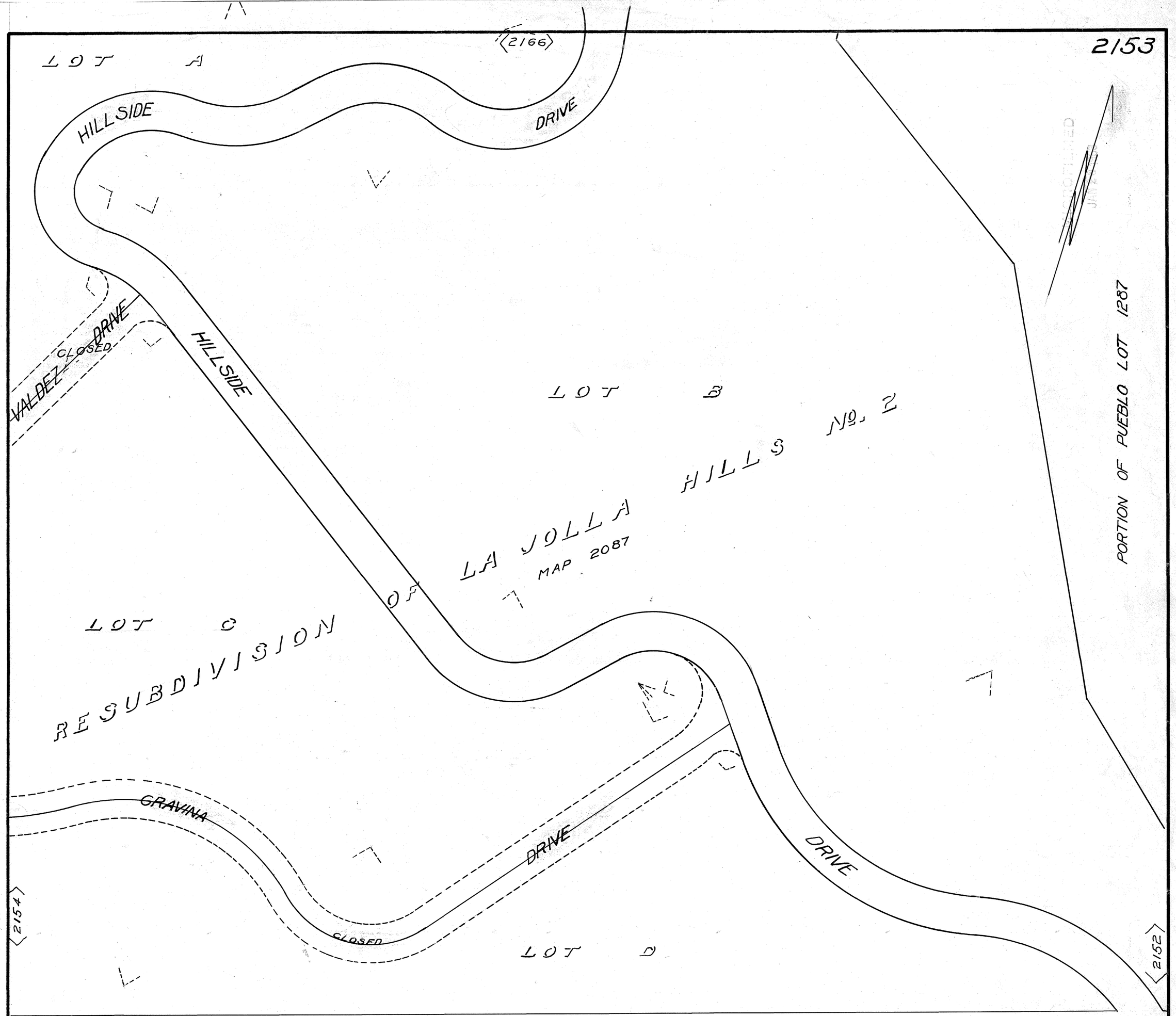

PORTION OF PUEBLO LOT 1287

Neg. 1-19-31

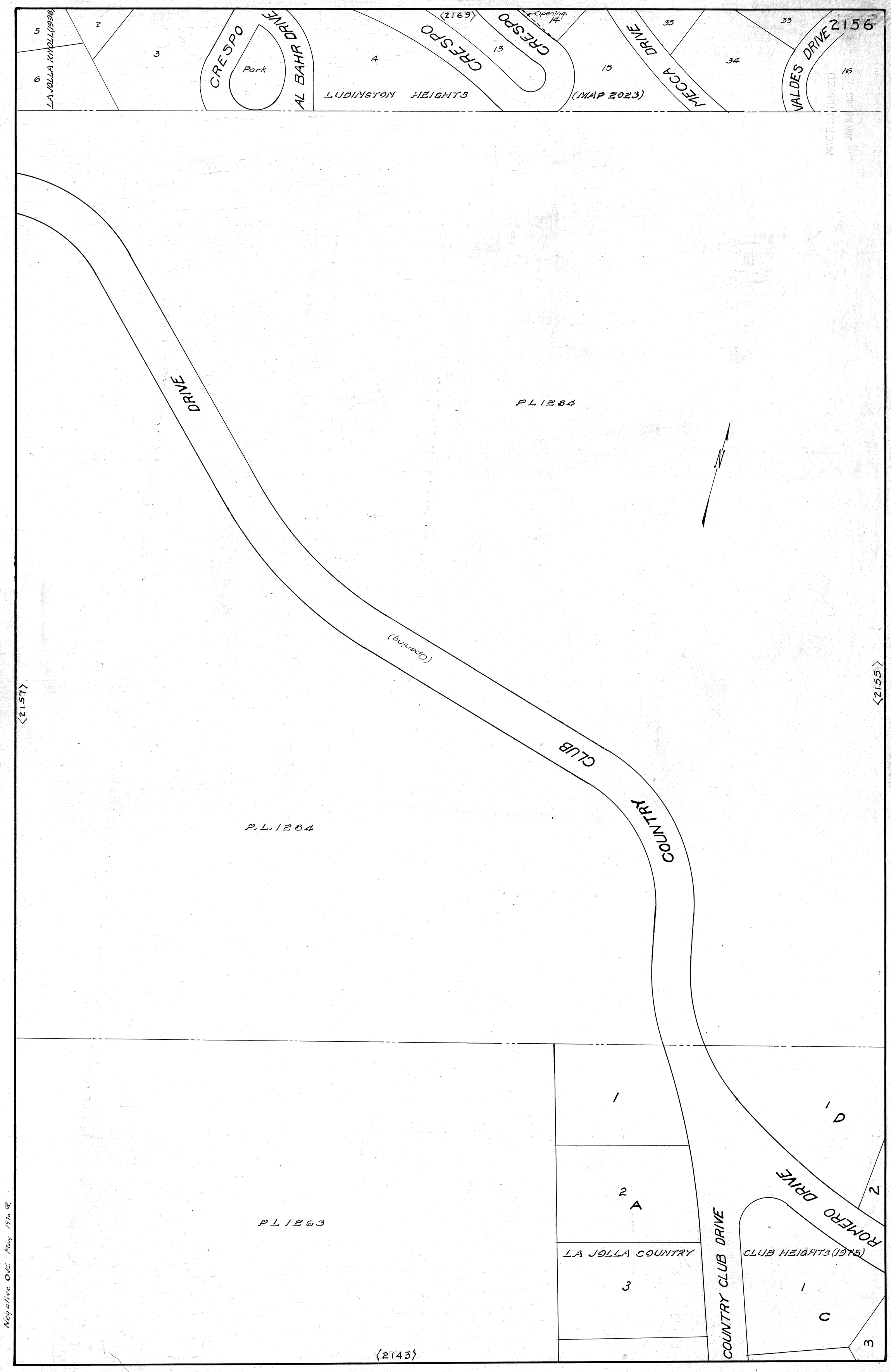

Negative O.K. May 1930 R

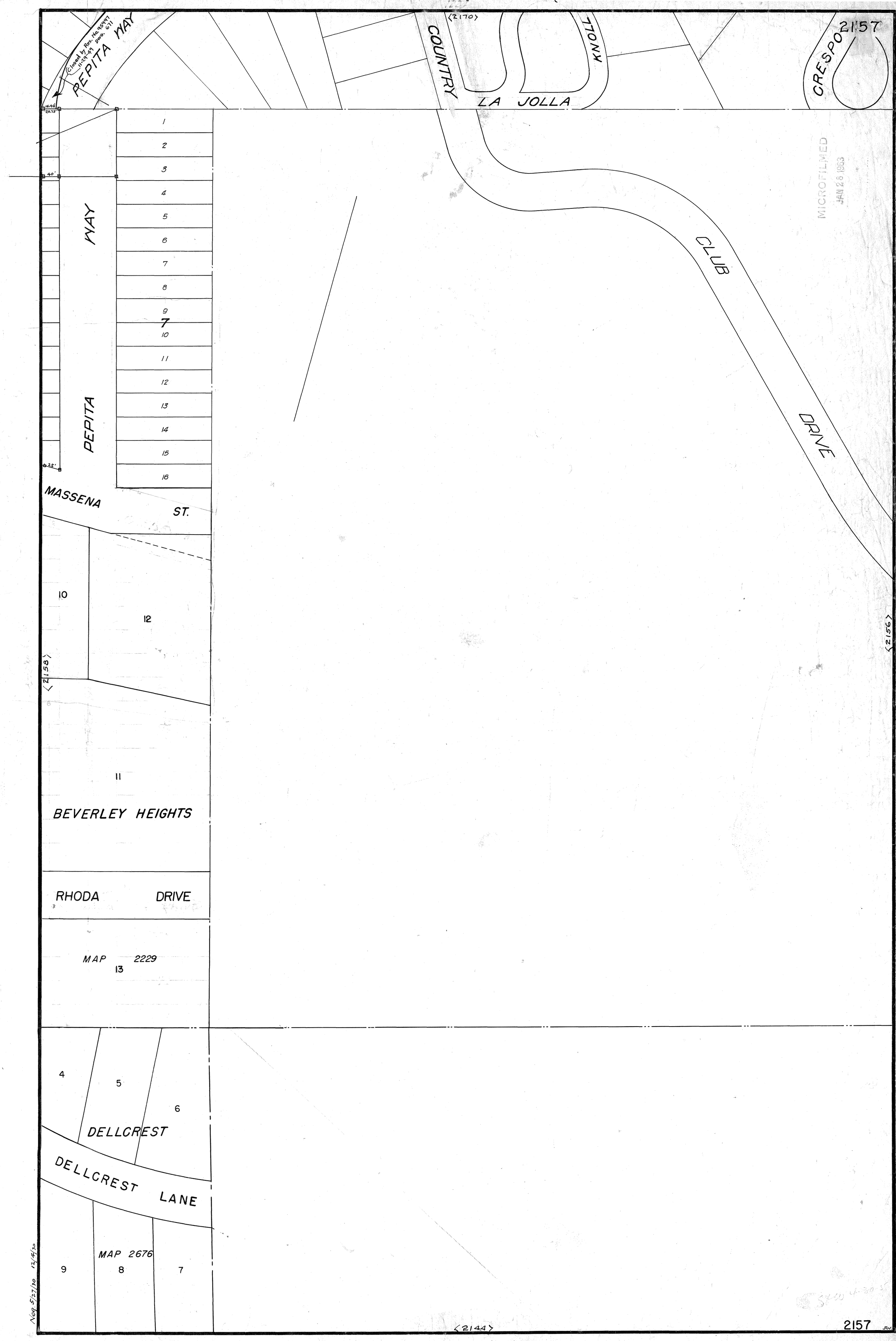
2157
PEPITA WAY
Closed by Res. No. 95997 11-29-49 Dwg. 611
COUNTRY
LA JOLLA
KNOLL
CRESPO
CLUB
DRIVE
PEPITA
WAY
MASSENA
ST.
BEVERLEY HEIGHTS
RHODA
DRIVE
MAP 2229
DELLCREST
DELLCREST
LANE
MAP 2676
MICROFILMED
JAN 28 1963
Neg. 5/27/30 12/4/30
2157

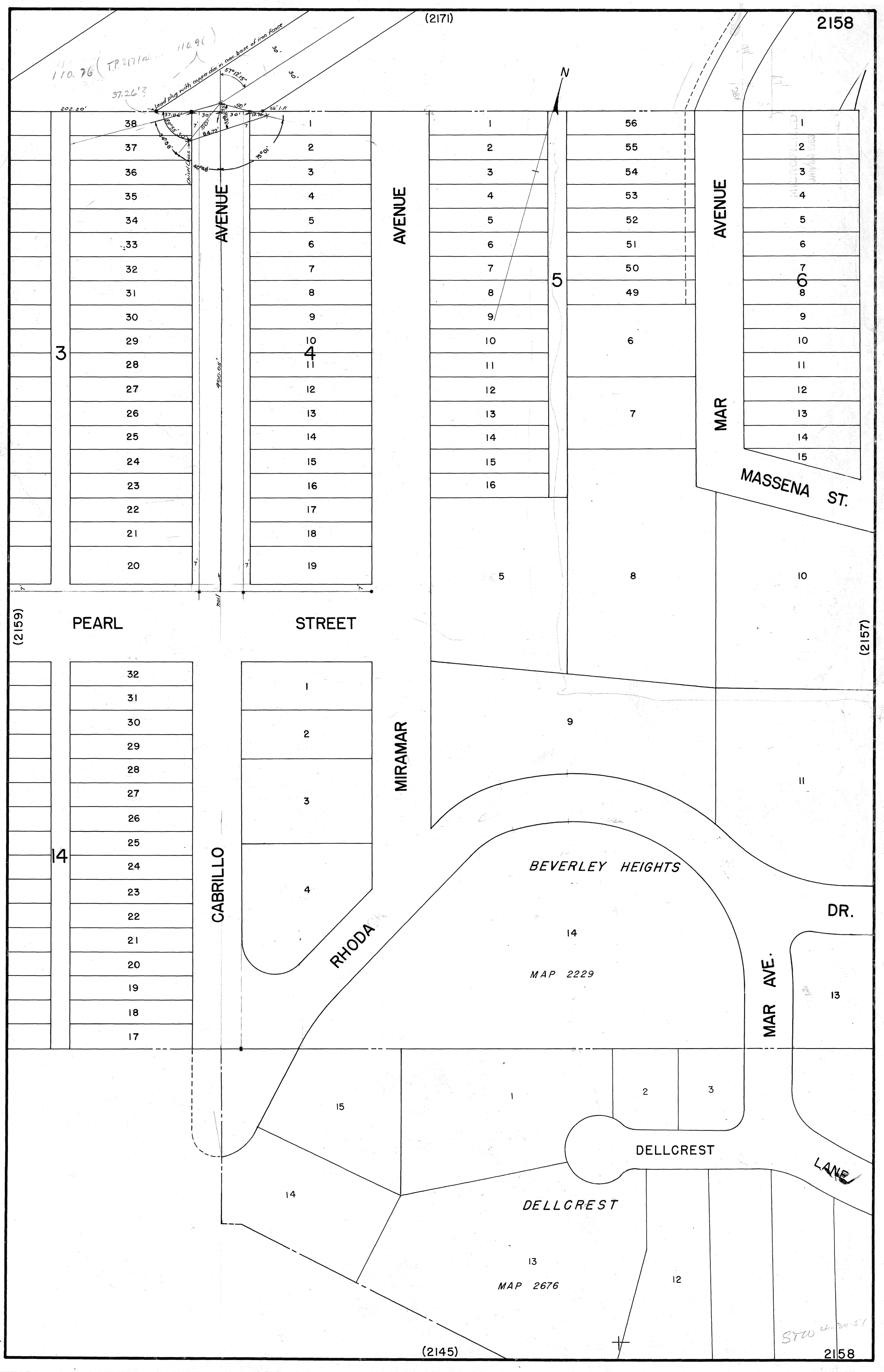
2158
(2171)
N
lead plug with copper disc in conc. base of iron fence
202.20'
37.06'
30'
50'
13.70
3/4" I.P.
84.72'
40.58'
40°48'
75°01'
Chisel Cross
400.05'
AVENUE
AVENUE
AVENUE
MAR
MASSENA ST.
PEARL
STREET
(2159)
(2157)
MIRAMAR
CABRILLO
RHODA
BEVERLEY HEIGHTS
MAP 2229
DR.
MAR AVE.
DELLCREST
LANE
DELLCREST
MAP 2676
(2145)
2158


2159
COLLEGE
ST.
AVE.
PEARL
ST.
GIRARD
HERSCHEL
HIGH
1
2
3
16
15
14
Spike

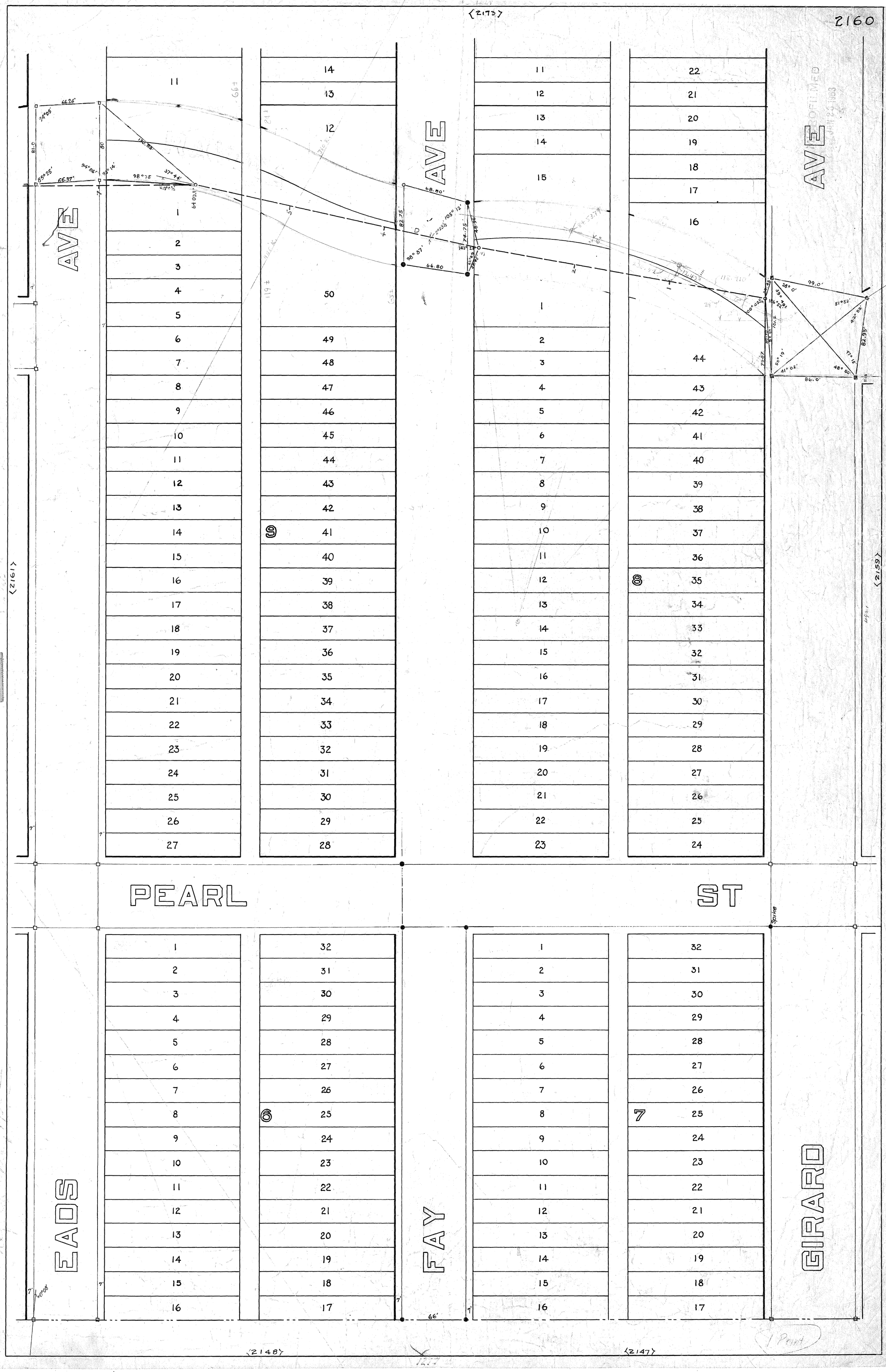
AVE
AVE
AVE
PEARL
ST
EADS
FAY
GIRARD
{1912}
{2159}
{2148}
{2147}
9
8
6
7

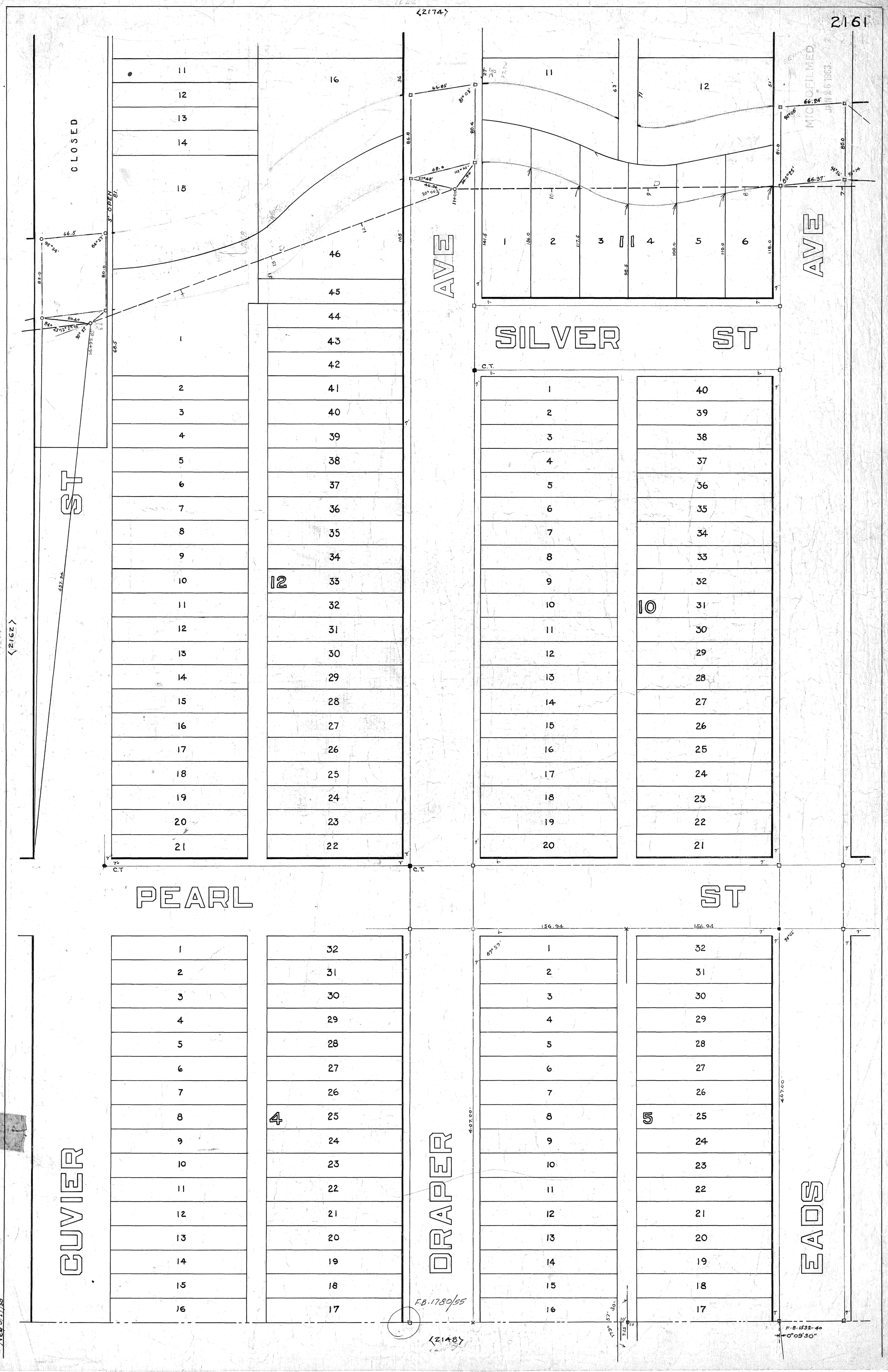
2161
MICROFILMED
CLOSED
5' OPEN
AVE
AVE
SILVER ST
PEARL ST
CUVIER ST
DRAPER
EADS
C.T.
F.B. 1780/55
F.B. 1532-40
<2148>
<2162>

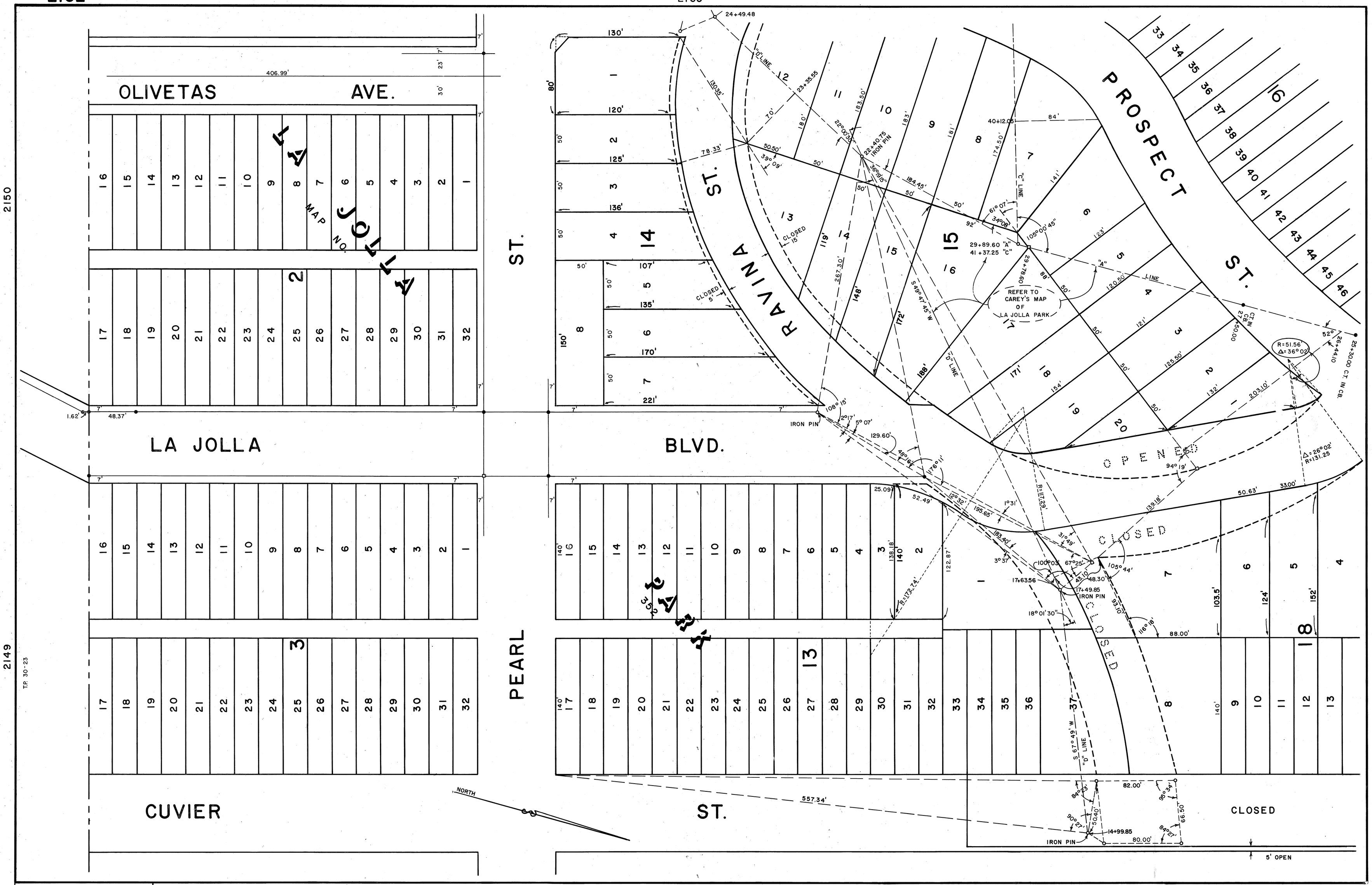
2162
2163
2150
2149
2175
2161
2162
OLIVETAS AVE.
LA JOLLA BLVD.
PEARL ST.
CUVIER ST.
RAVINA ST.
PROSPECT ST.
MAP NO. 1
MAP NO. 2
MAP NO. 3
MAP NO. 4
T.P. 30-23
REFER TO CAREY'S MAP OF LA JOLLA PARK
OPENED
CLOSED
IRON PIN
NORTH
REDRAWN BY J. BUSICK 9-75
CHECKED BY D. CHIPMAN 11-75
ORIGINAL MICROFILM DATE 1-28-63

2163

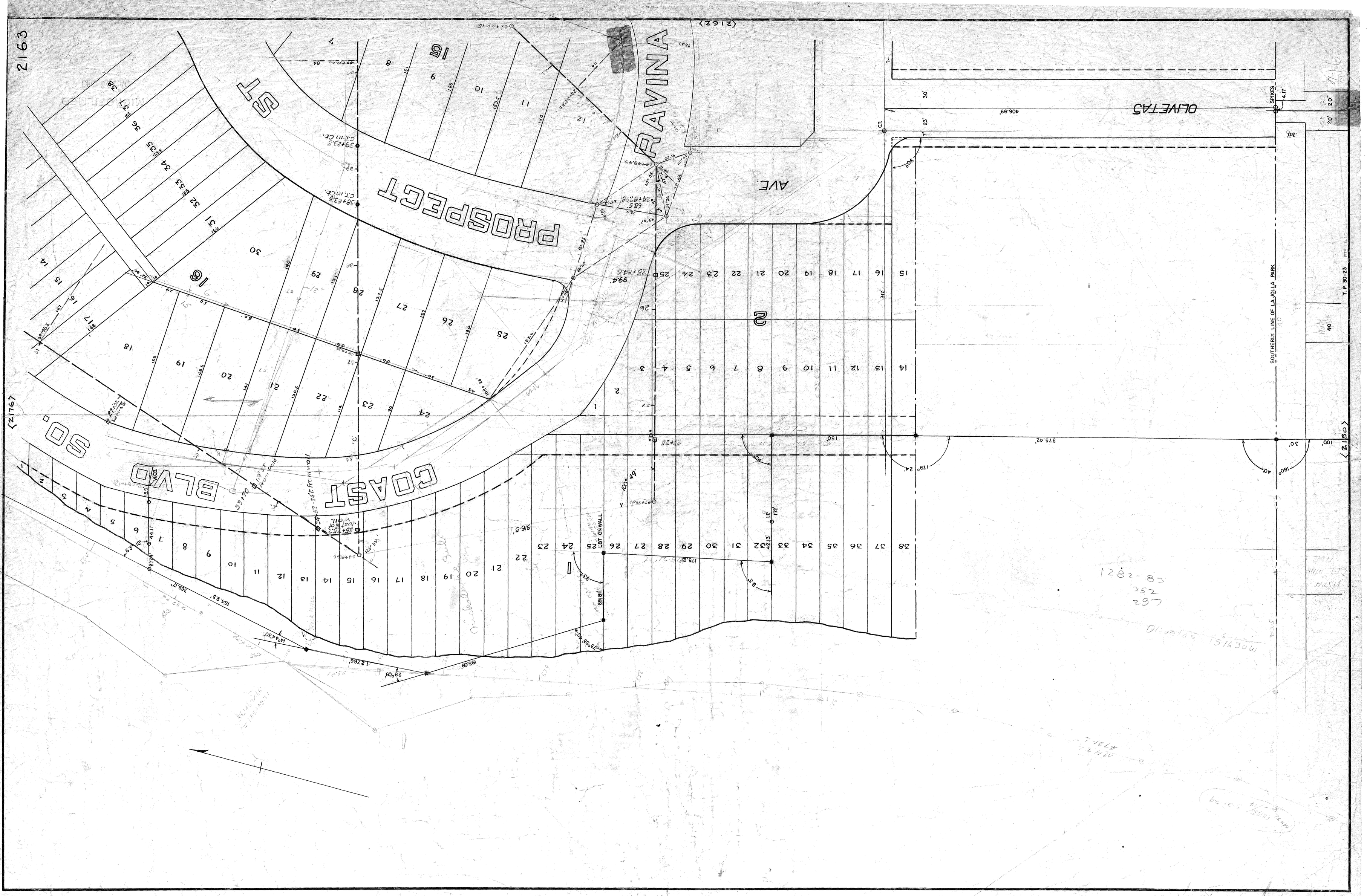
PROSPECT ST
RAVINA AVE.
COAST BLVD SO.
OLIVETAS
SOUTHERLY LINE OF LA JOLLA PARK
T.P. 30-23
406.99'
375.42'
175.21'
193.09
126.6'
184.23'
LBT ON WALL
SPIKES
4.17'
1282-83
252
297

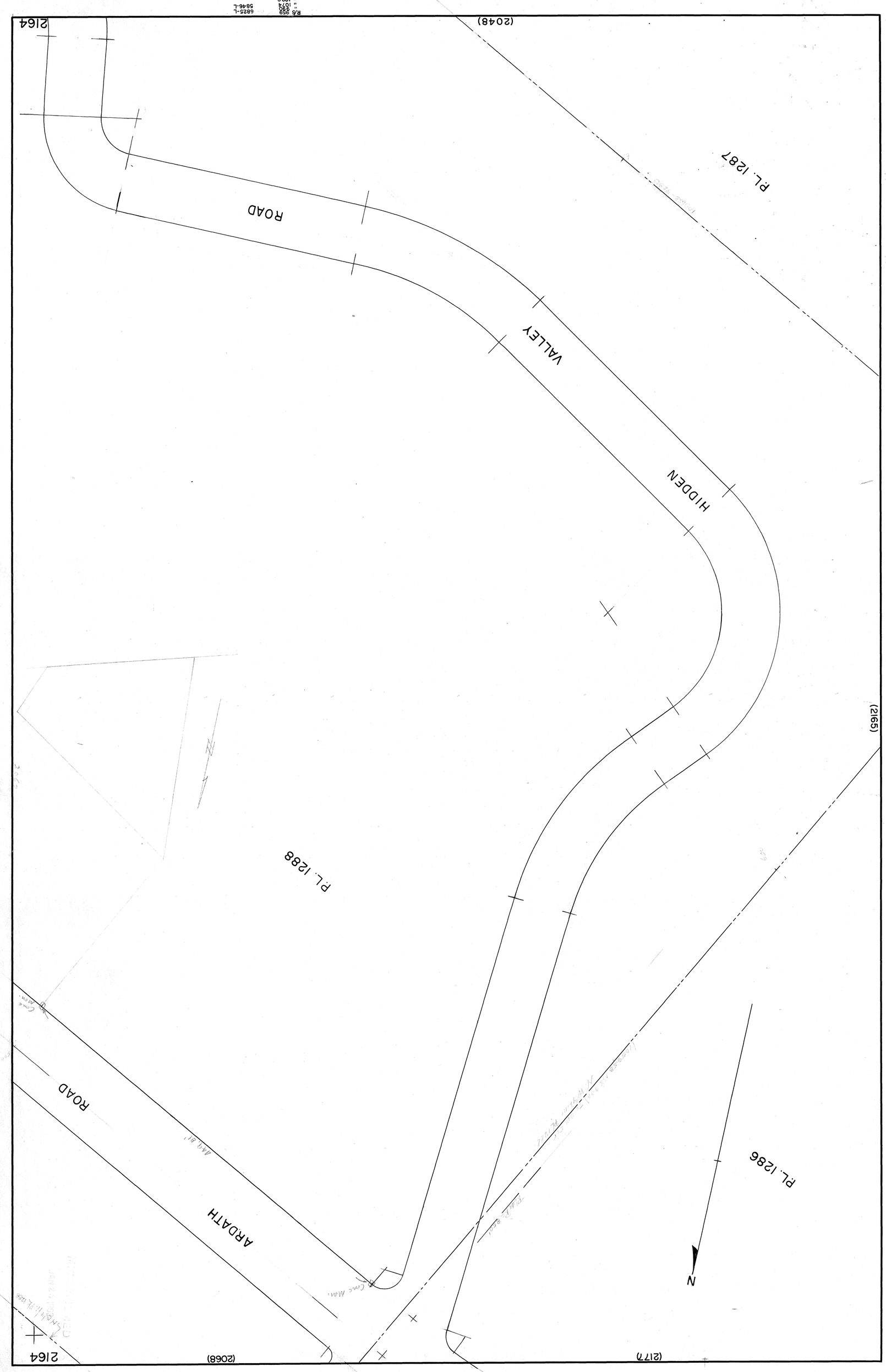
R.S. 369 6825-L
" 590 5846-L
" 1073
" 1298
2164
(2048)
PL. 1287
ROAD
VALLEY
HIDDEN
(2165)
PL. 1288
ROAD
ARDATH
N
PL. 1286
(2068)
(2177)
2164

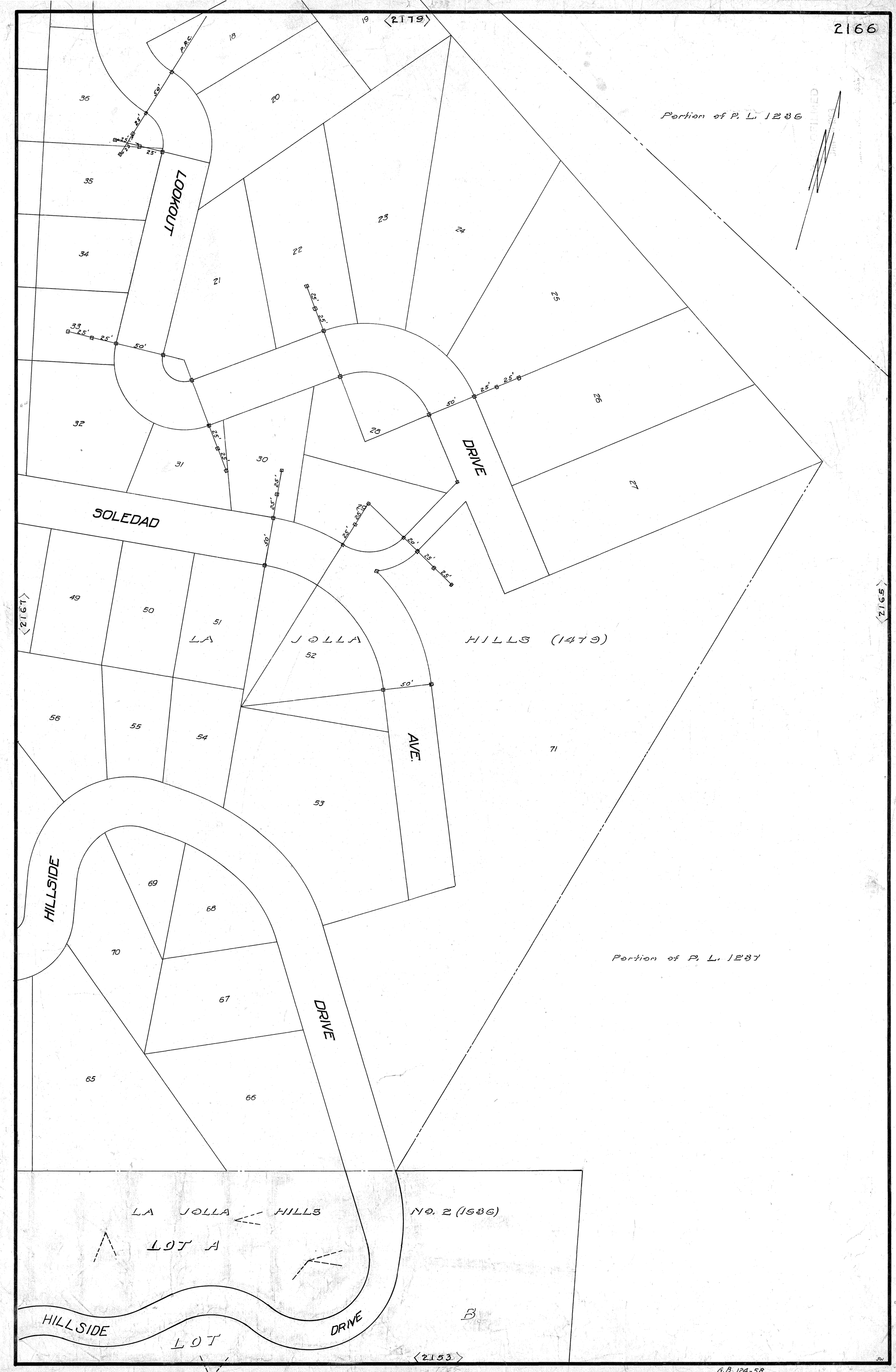
Portion of P. L. 1236
LOOKOUT
DRIVE
SOLEDAD
LA JOLLA HILLS (1479)
AVE.
HILLSIDE
DRIVE
Portion of P. L. 1237
LA JOLLA HILLS NO. 2 (1586)
LOT A
HILLSIDE
DRIVE
LOT
B
(2179)
(2172)
(2165)
(2153)
P.R.C.
50'
25'
20'

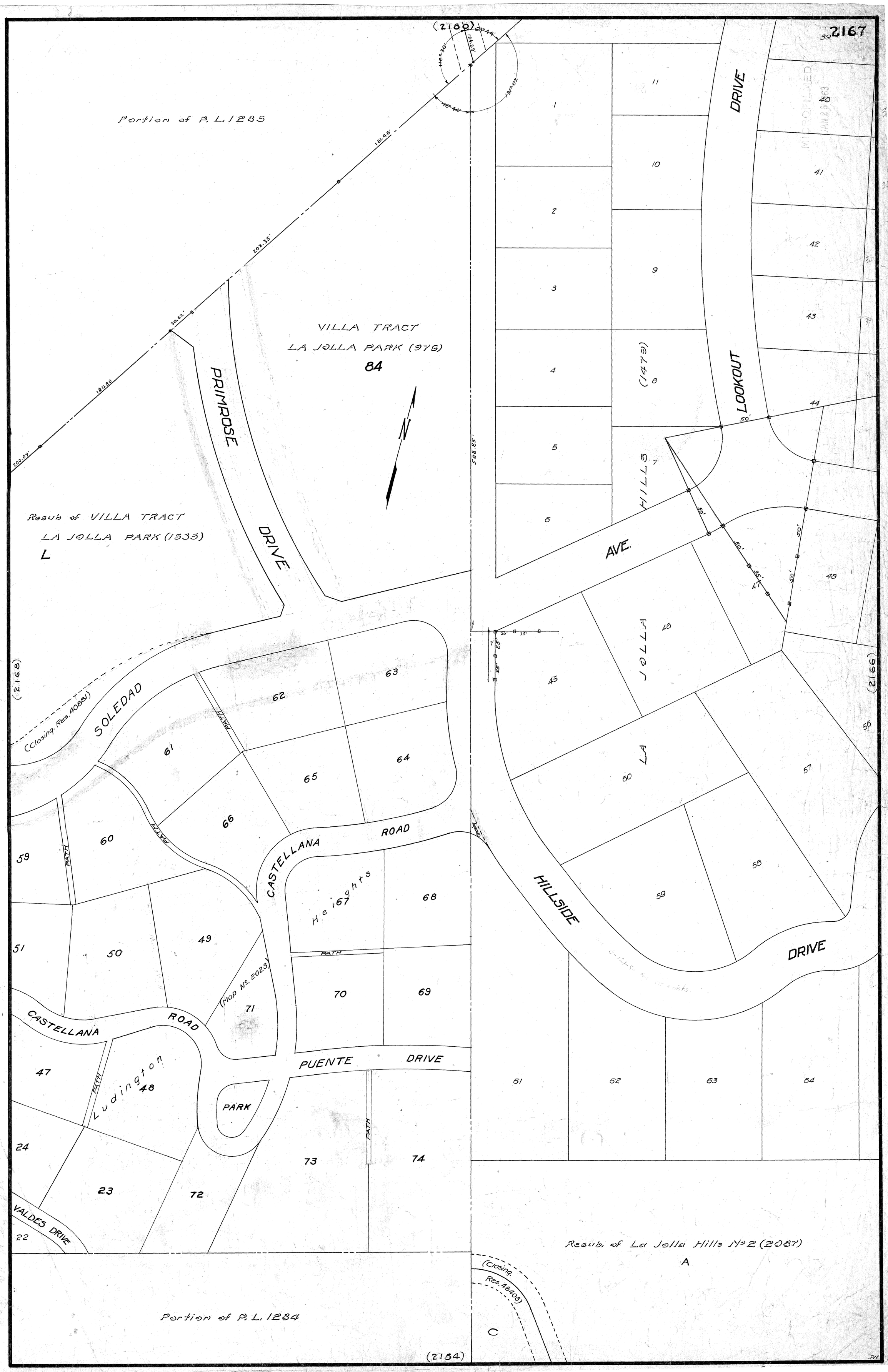
2167
Portion of P. L. 1285
(2180)
63°44'
116°36'
194.29'
48°44'
131°02'
181.48'
202.35'
30.52'
180.80'
200.09'
VILLA TRACT
LA JOLLA PARK (976)
84
N
PRIMROSE
DRIVE
Resub of VILLA TRACT
LA JOLLA PARK (1535)
L
588.85'
DRIVE
LOOKOUT
(1479)
HILLS
AVE.
LA JOLLA
(2168)
(Closing Res. 40881)
SOLEDAD
PATH
CASTELLANA
ROAD
Heights
PATH
(Map No. 2023)
PUENTE
DRIVE
Ludington
PARK
VALDES DRIVE
Portion of P. L. 1284
(2154)
HILLSIDE
DRIVE
Resub. of La Jolla Hills No 2 (2087)
A
(Closing Res. 46408)
C
(2166)
MICROFILMED
JAN 28 1963

2168
(2181)
(Closing Ord.12759)
VILLA LA JOLLA
69
TRACT
PARK (976)
146.85'
125.6'
123.40'
84'
20.10'
128.89'
140'
6'
Portion of P.L.1285
MICROFILMED
JAN 28 1983
Resub. of VILLA TRACT LA JOLLA PARK (1535)
WHITEFIELD PLACE
(Closing Res. 40881)
SOLEDAD
KEARSARGE ROAD
ROAD
AVE.
(Opening)
CRESPO
CASTELLANA
PATH
ROAD
LUDINGTON HEIGHTS (2923)
VALDES
DRIVE
Portion of P.L.1284
180.80'
200.09'
3X3 Post.
N
(2197)
(2155)

10/24/32
Neg. 5/27/30

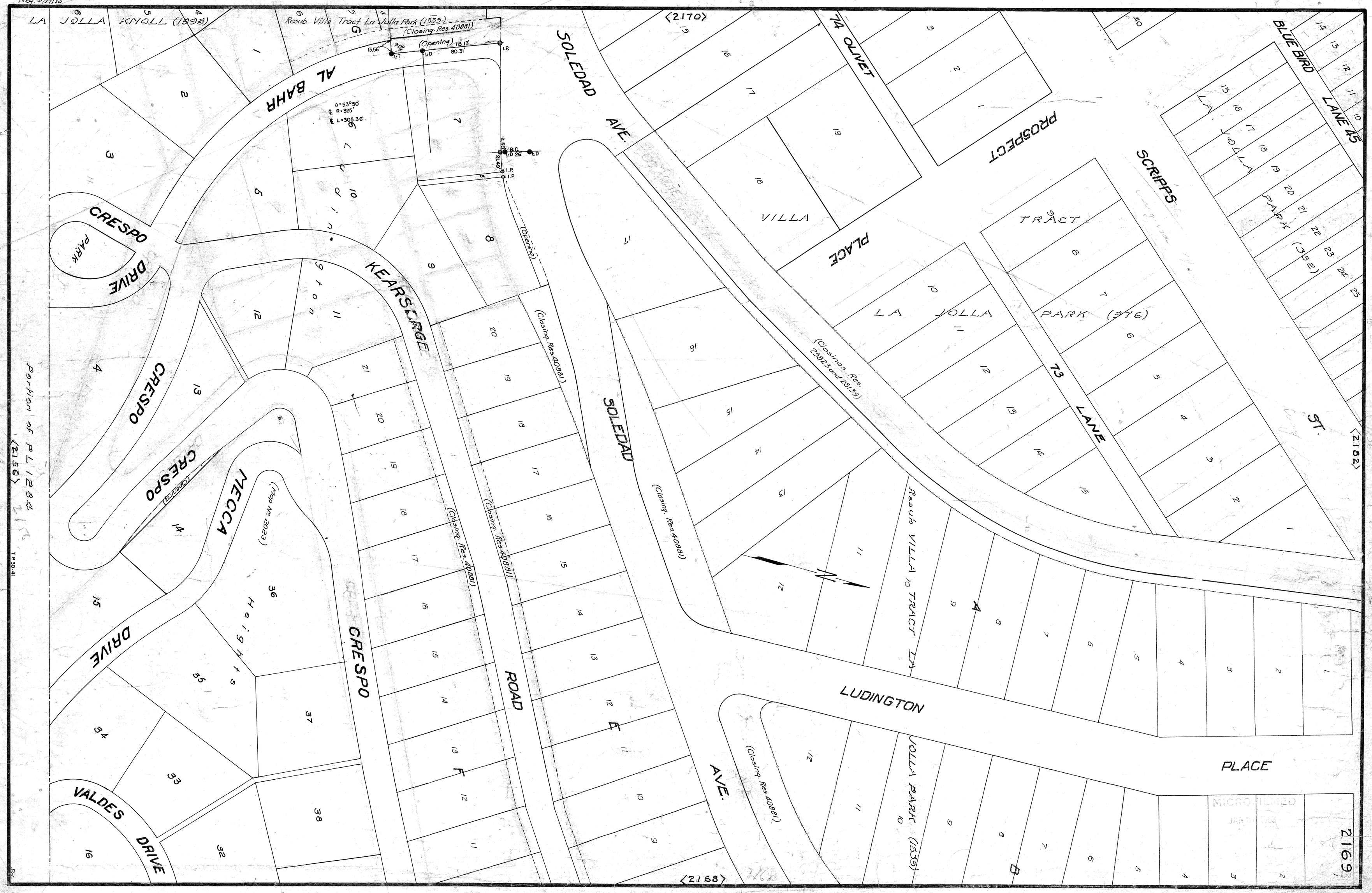

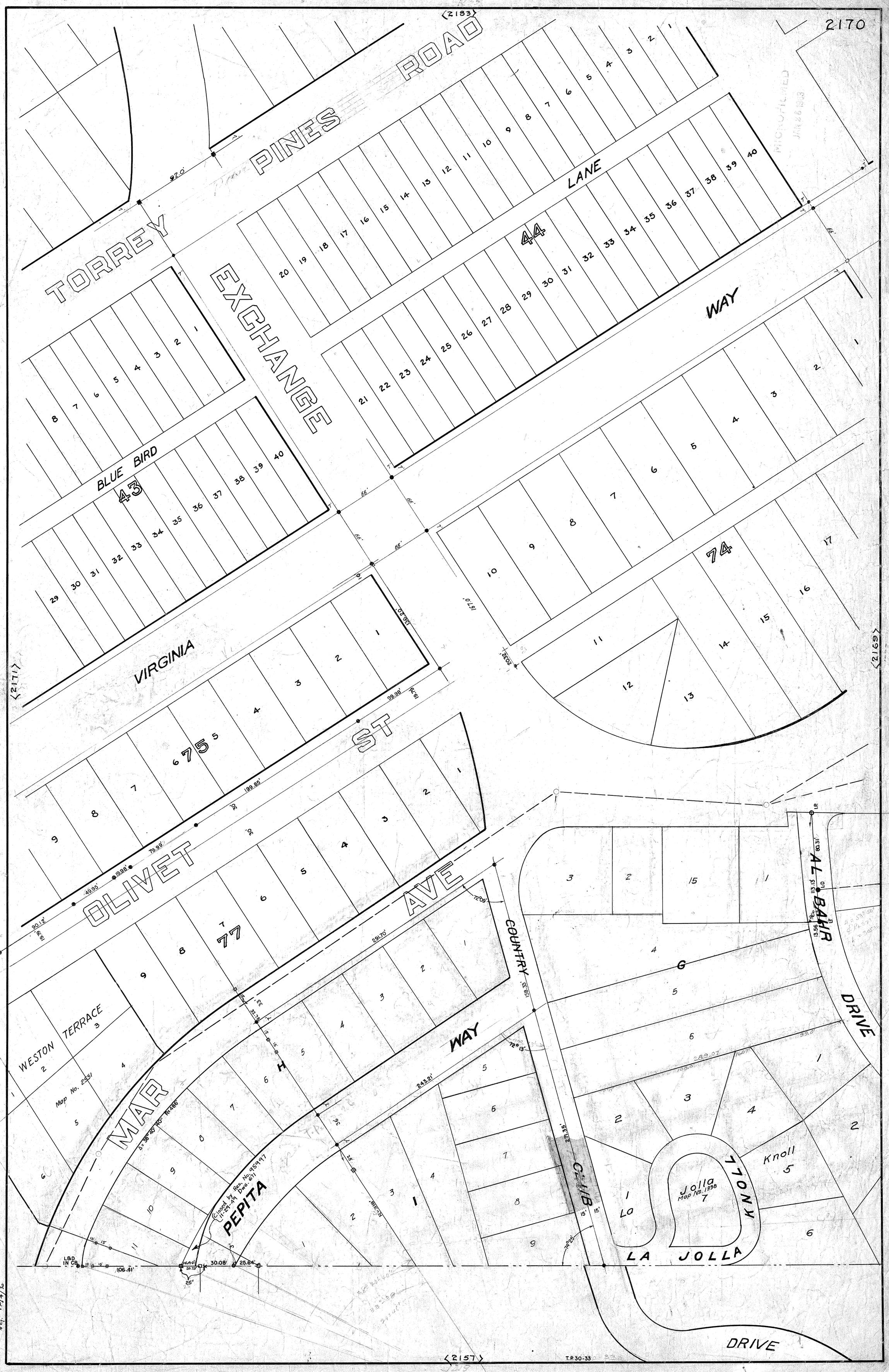
2170
(2183)
TORREY PINES ROAD
920'
EXCHANGE LANE
44
WAY
BLUE BIRD
43
VIRGINIA
74
(2171)
(2169)
OLIVET ST
77
AVE
COUNTRY
AL BAHR
DRIVE
WESTON TERRACE
Map No. 2551
MAR
PEPITA
WAY
Closed by Res. No. 95997
11-29-49
Dwg. 6211
Δ = 38°40'40" R=486'
COUNTRY CLUB
LA JOLLA
KNOLL
Jolla
Map No. 1998
Knoll
DRIVE
(2157)
T.P. 30-33

Neg OK May 1956

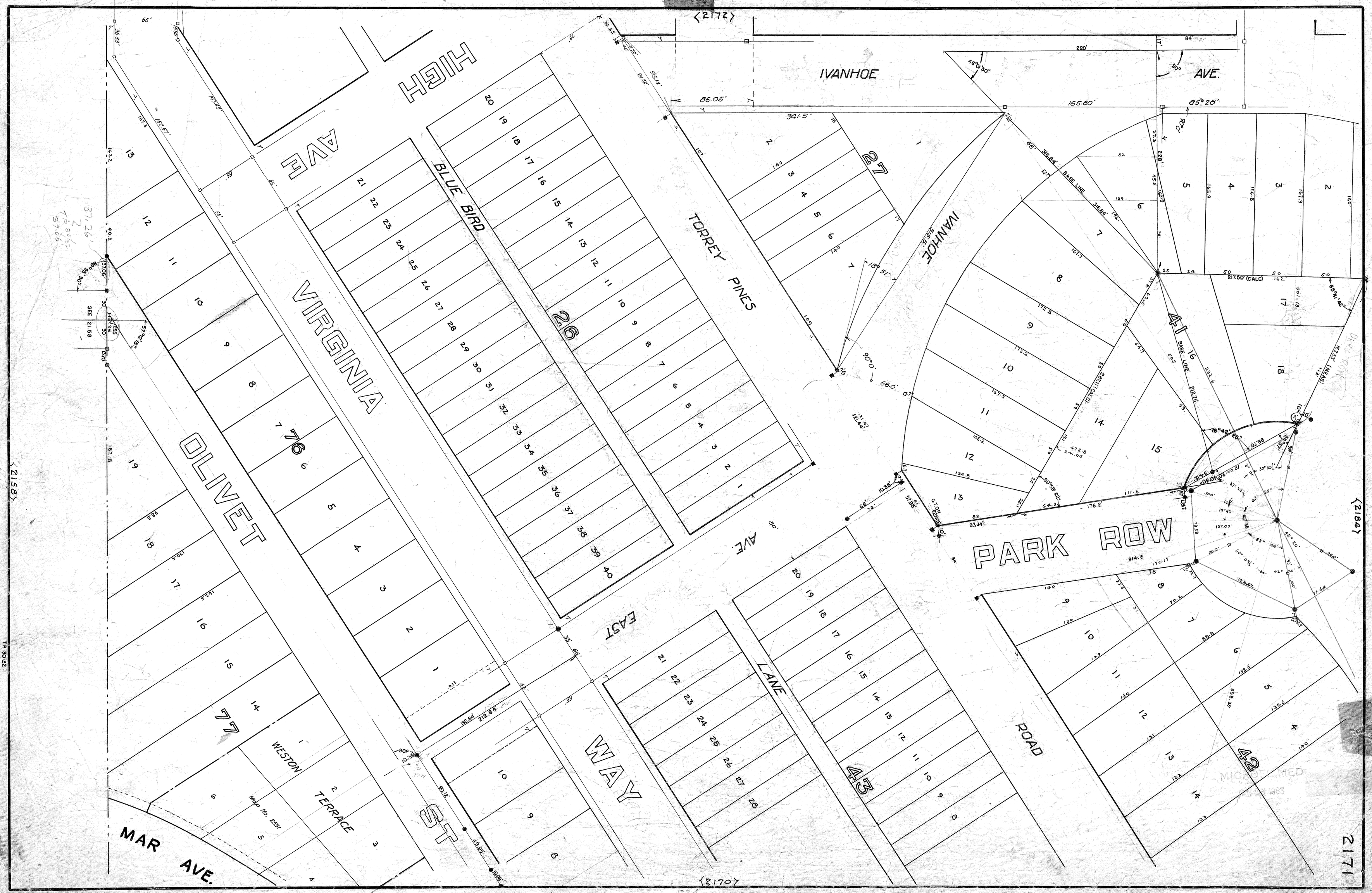


2172
MICROFILMED
JAN 28 1963
(2185)
SILVERADO
ST.
GIRARD
HERSCHEL
IVANHOE
29
28
KLINE
ST.
(2173)
(2171)
AVE.
AVE.
AVE.
AVE.
24
23
25
TORREY
PINES
ROAD
HIGH
SCRIPPS
ST.
(2159)
35.28'
165.60'
341.5'
86.05'
80'
95.14'
91.32'
93.54'
162.57'
331.82'
131.25'
162.57'
295.82'
36.33'
143.43'
162.78'

MICROFILMED JAN 26 1988

SILVERADO ST.

EADS AVE

1	40
2	39
3	38
4	37
5	36
6	35
7	34
8	33
9	32
10	31
11	30
12	29
13	28
14	27
15	26
16	25
17	24
18	23
19	22
20	21

31

FAY AVE

1	40
2	39
3	38
4	37
5	36
6	35
7	34
8	33
9	32
10	31
11	30
12	29
13	28
14	27
15	26
16	25
17	24
18	23
19	22
20	21

30

GIRARD AVE

KLINE ST

1	24
2	23
3	22
4	21
5	20
6	19
7	18
8	17
9	16
10	15
11	14
	13
	12
1	50
2	
3	
4	
5	
6	49
7	48
8	47

21

1	32
2	31
3	30
4	29
5	28
6	27
7	26
8	25
9	24
10	23
11	22
12	21
13	20
14	19
15	18
	17
	16
1	
2	
3	44
4	43

22

9

8

Rec 21061

50978 7/29/29

Neg OK May 1932

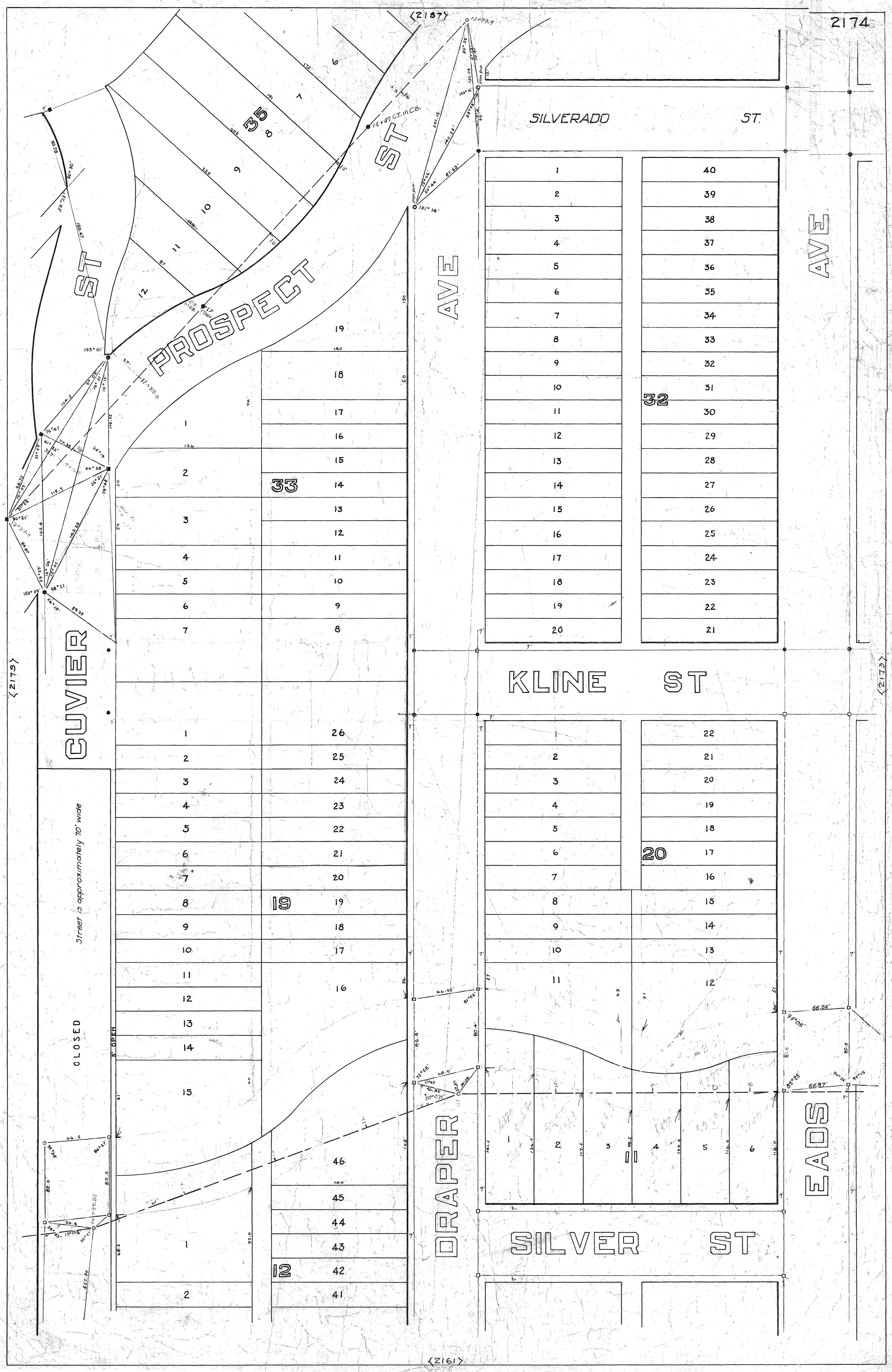
SILVERADO ST.
PROSPECT ST
AVE
CUVIER
KLINE ST
DRAPER
EADS
SILVER ST
Street is approximately 70' wide
CLOSED
5' OPEN
35
33
32
20
19
12
<2187>
<2175>
<2172>
<2161>

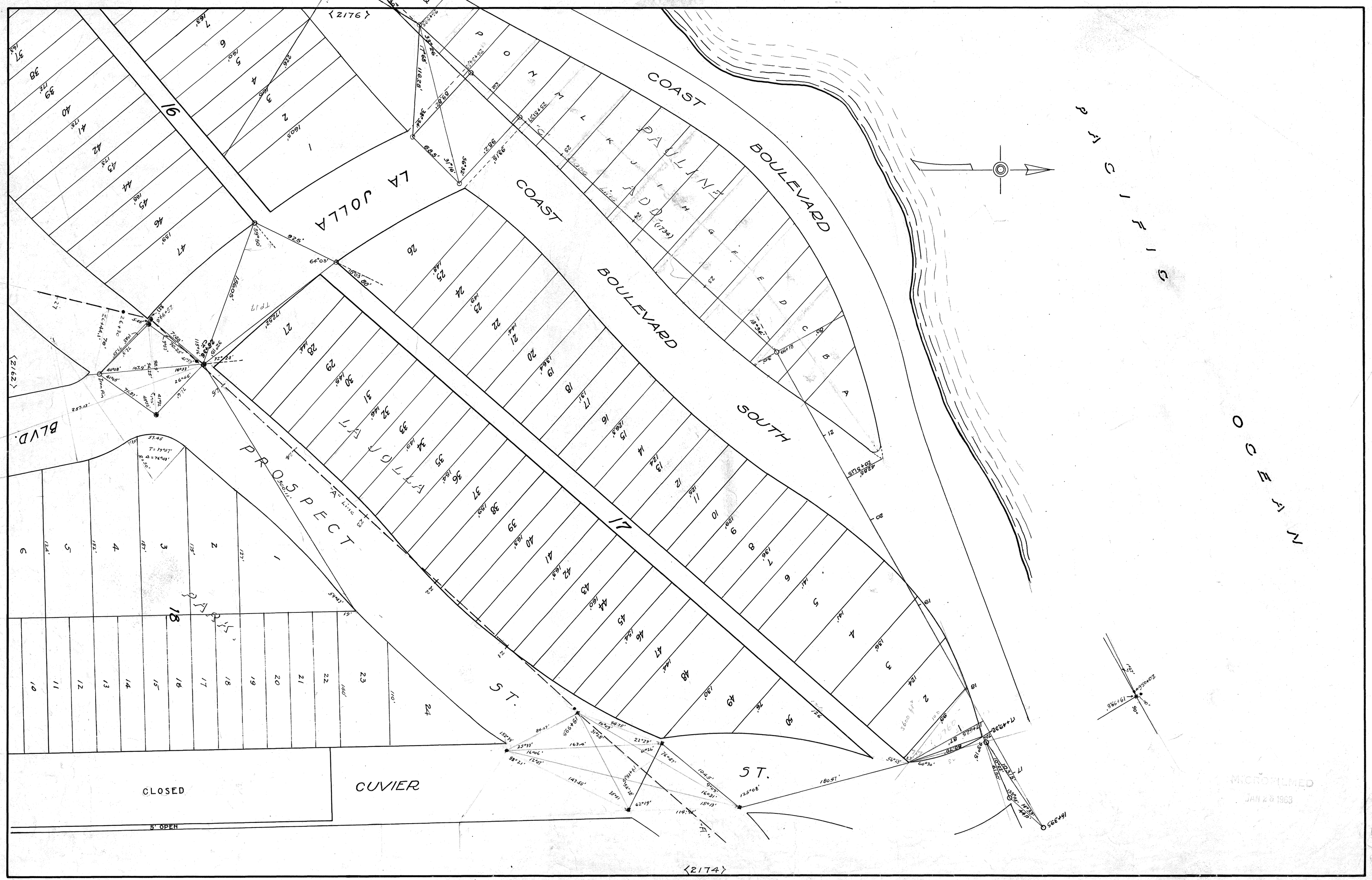
PACIFIC OCEAN
COAST BOULEVARD SOUTH
COAST BOULEVARD
PALLINI HEIGHTS ADD.
LA JOLLA
PROSPECT ST.
CUVIER ST.
CLOSED
5' OPEN
BLVD.
17
16
18
{2176}
{2172}
{2174}
MICROFILMED
JAN 2 6 1963

2175

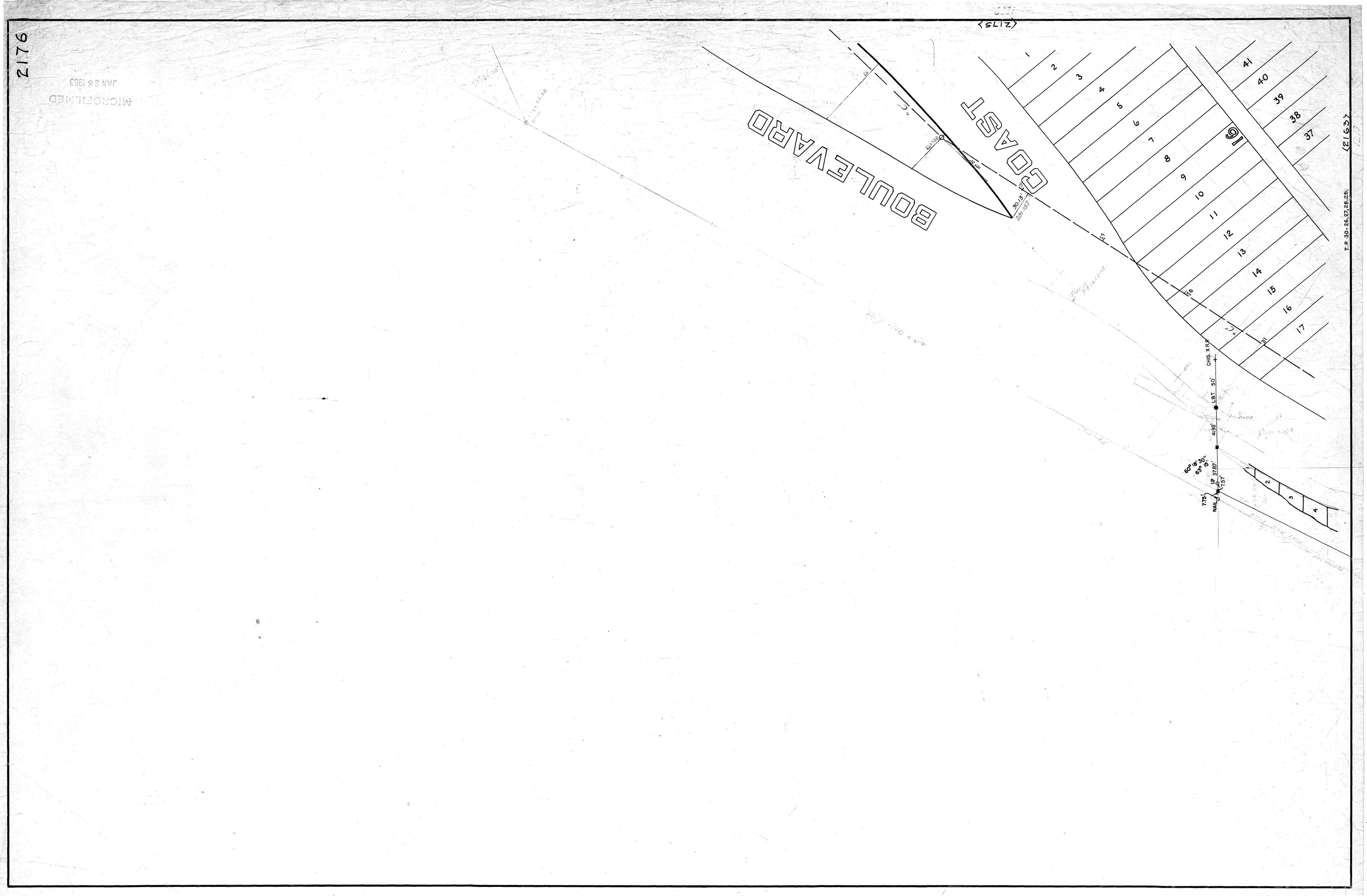
BOULEVARD
COAST
16
1
2
3
4
5
6
7
8
9
10
11
12
13
14
15
16
17
41
40
39
38
37
30.13'
CHIS. X R.R.
L.B.T. 50'
41.92'
60°18'30"
63°6'
37.87'
LB
7.57'
7.75'
NAIL
T.R. 30-26,27,28,29
2179
2179
MICROFILMED
JAN 28 1963

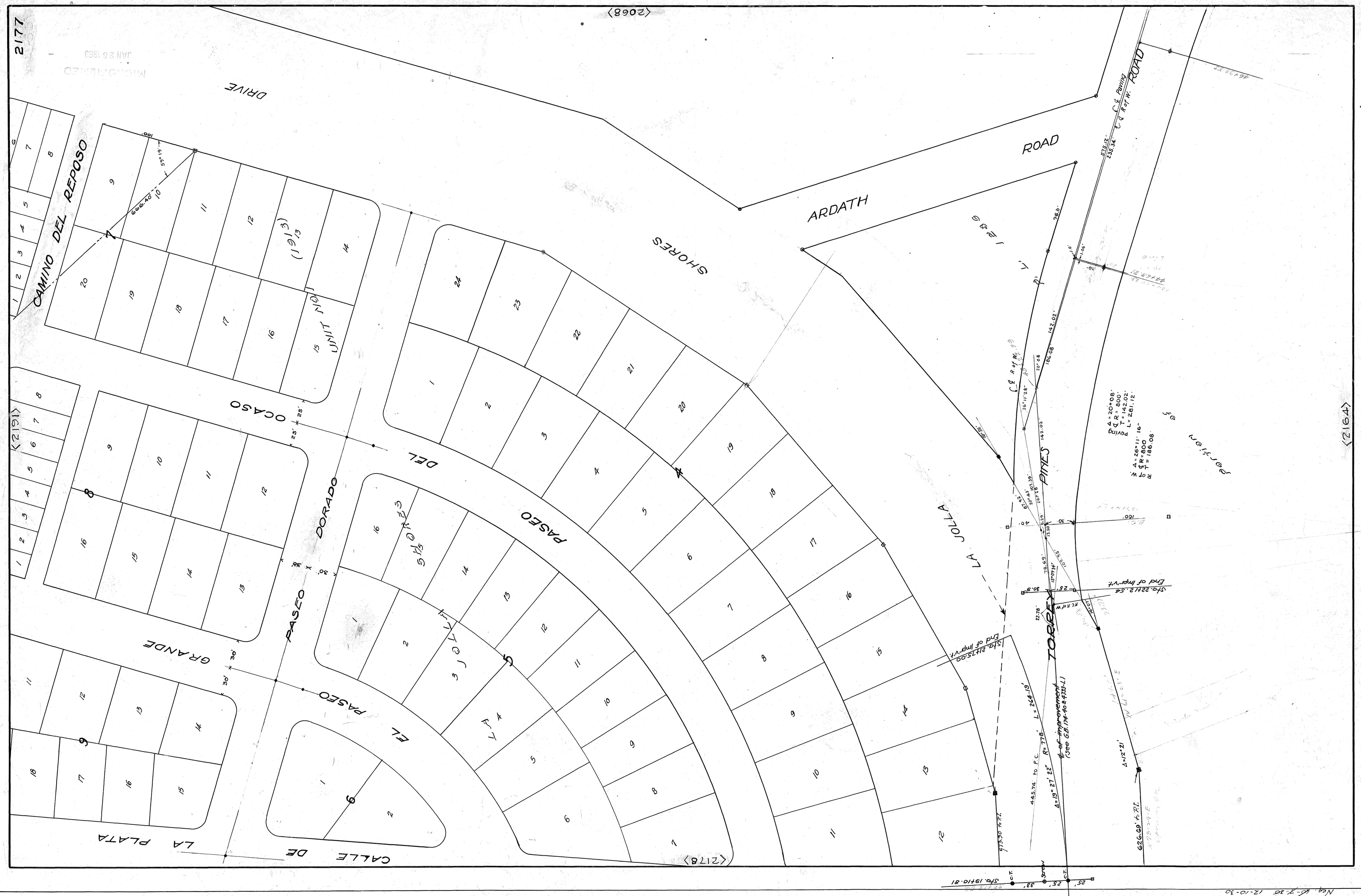
2177
JAN 26 1963
MICROFILMED
(2068)
(2164)
(2178)
(2172)
(2161)
DRIVE
SHORES
ARDATH
ROAD
LA JOLLA
TORREY
PINES
ROAD
CAMINO DEL REPOSO
UNIT NO. 1
(1613)
OCASO
DEL
PASEO
DORADO
SYLVAN
PASEO
EL
GRANDE
CALLE DE
LA PLATA
Park Way
Sta. 22+42.54
End of Impr'vt
Sta. 21+50.00
End of Impr'vt
Sta. 19+10.81
Paving
℄ of Improvement
(See G.B. 114-40 & 41)
Δ = 20°08'
℄ R = 800'
T = 142.02'
L = 281.12'
Δ = 26°11'16"
℄ R = 800.0
T = 186.08'
Δ = 19° 27' 22"
R = 776'
L = 264.19'
Δ = 12°21'
445.74' to P.C.
713.90' to P.T.
626.69' to P.T.
Nov. 15-7 20 12-10-30

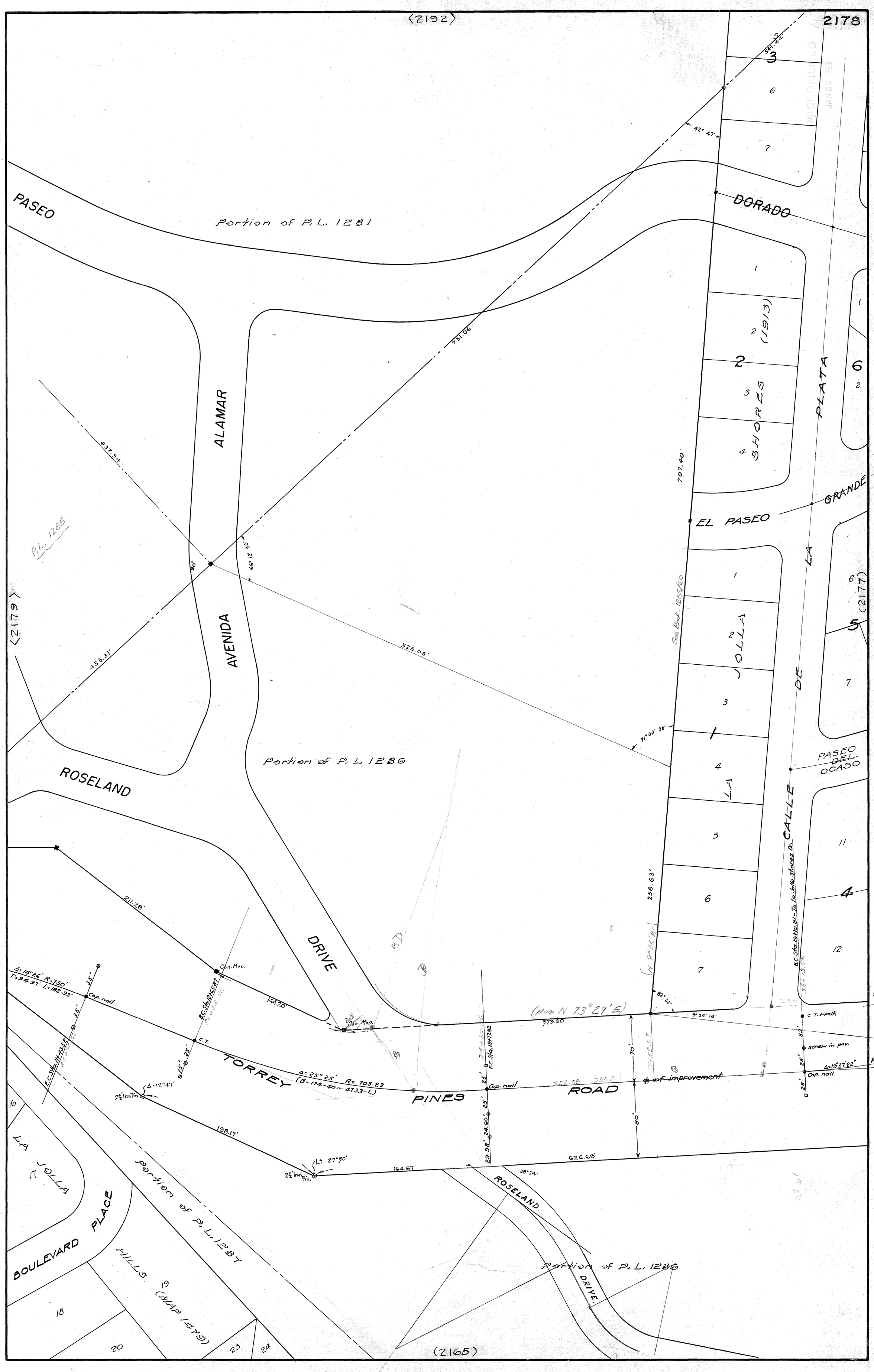
(2192)
2178
PASEO
Portion of P.L. 1281
DORADO
ALAMAR
AVENIDA
ROSELAND
Portion of P.L. 1286
DRIVE
TORREY PINES ROAD
LA JOLLA SHORES
PLATA
GRANDE
EL PASEO
LA JOLLA
DE
CALLE
PASEO DEL OCASO
(2179)
(2177)
P.L. 1285
See Book 1285/60
LA JOLLA
BOULEVARD PLACE
HILLS
Portion of P.L. 1287
ROSELAND
Portion of P.L. 1286
DRIVE
(2165)
707.40'
731.06
637.94'
455.31'
525.05'
71°00' 30"
42° 47'
541.44'
258.63'
211.28'
144.20'
973.30'
(Map N 73°29'E)
82° 35'
9° 24' 18"
Δ=14°26' R=750'
T=94.97' L=188.93'
Cap. nail
Con. Mon.
B.C. Sta. 1246.87
E.C. Sta. 11+43.52
C.T.
Δ=25°25' R=703.23
(G-174-40~4733-L)
Δ=12°47'
2½" Iron Pin
138.17'
Lt 27°50'
164.67'
626.69'
38°54'
70'
80'
c.t. walk
screw in pav.
Δ=19°27'22"
R=778' L=264.19
B.C. Sta. 1910.81 - To La Jolla Shores Dr.
of improvement

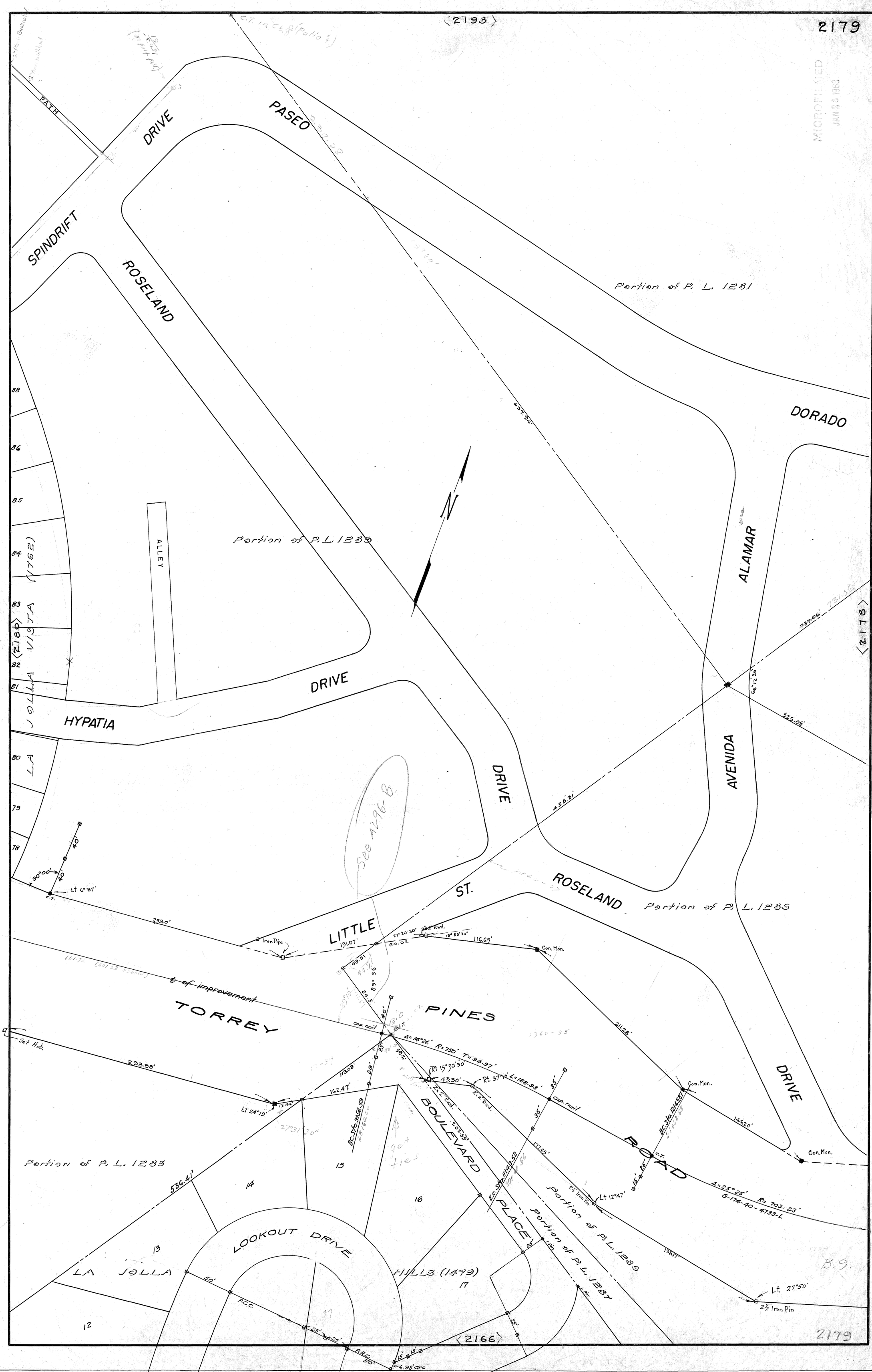
2179
MICROFILMED
JAN 28 1963
PATH
SPINDRIFT
DRIVE
PASEO
ROSELAND
Portion of P. L. 1281
DORADO
ALAMAR
Portion of P. L. 1285
ALLEY
DRIVE
HYPATIA
VISTA
LA
DRIVE
AVENIDA
ROSELAND
ST.
LITTLE
Portion of P. L. 1286
TORREY
PINES
BOULEVARD
ROAD
DRIVE
PLACE
Portion of P. L. 1285
Portion of P. L. 1287
LOOKOUT DRIVE
LA JOLLA
HILLS (1479)
Con. Mon.
Lt. 27°50'
2½" Iron Pin
Lt 12°47'
Set Hub.
Lt 24°19'
Lt 6°37'
Iron Pipe
cap. nail
Pt. 37°10'
Pt. 15°53'30"
Rwd.
Ewd.
P.C.C.
P.R.C.
6.93' arc
2166
2178
2179
B.9.
G.B. 124-58
Neg. 5/27/30

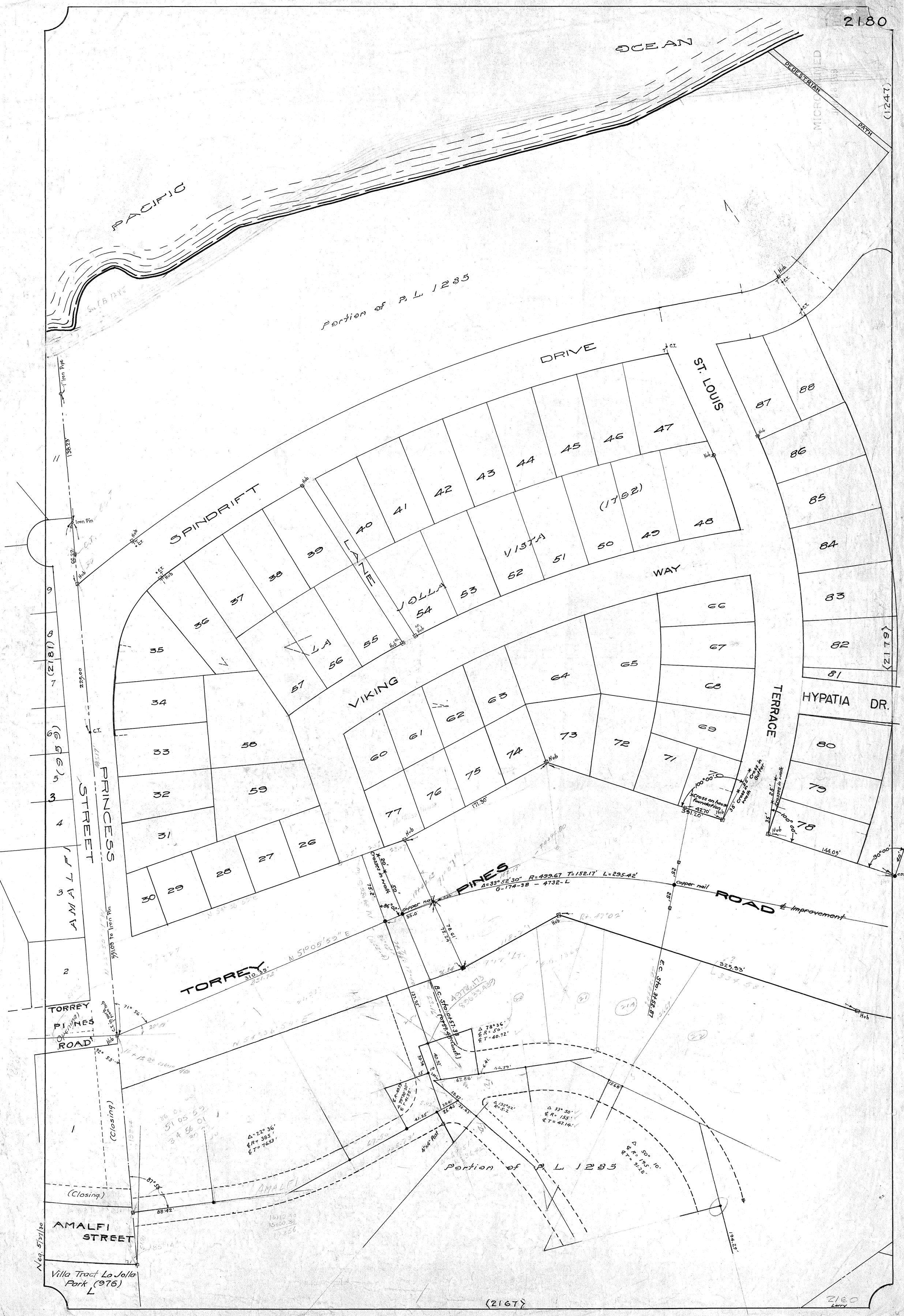
PACIFIC
OCEAN
PEDESTRIAN PATH
(1247)
Portion of P. L. 1285
DRIVE
ST. LOUIS
SPINDRIFT
LANE
VISTA
(1762)
WAY
VOLLA
LA
VIKING
TERRACE
HYPATIA DR.
(2179)
(2181)
(9559)
PRINCESS
STREET
PINES
ROAD
TORREY
TORREY PINES ROAD
(Closing)
AMALFI STREET
Villa Tract La Jolla Park (976)
Portion of P. L. 1285
(2167)
2180

MICROFILMED
JAN 28 1963

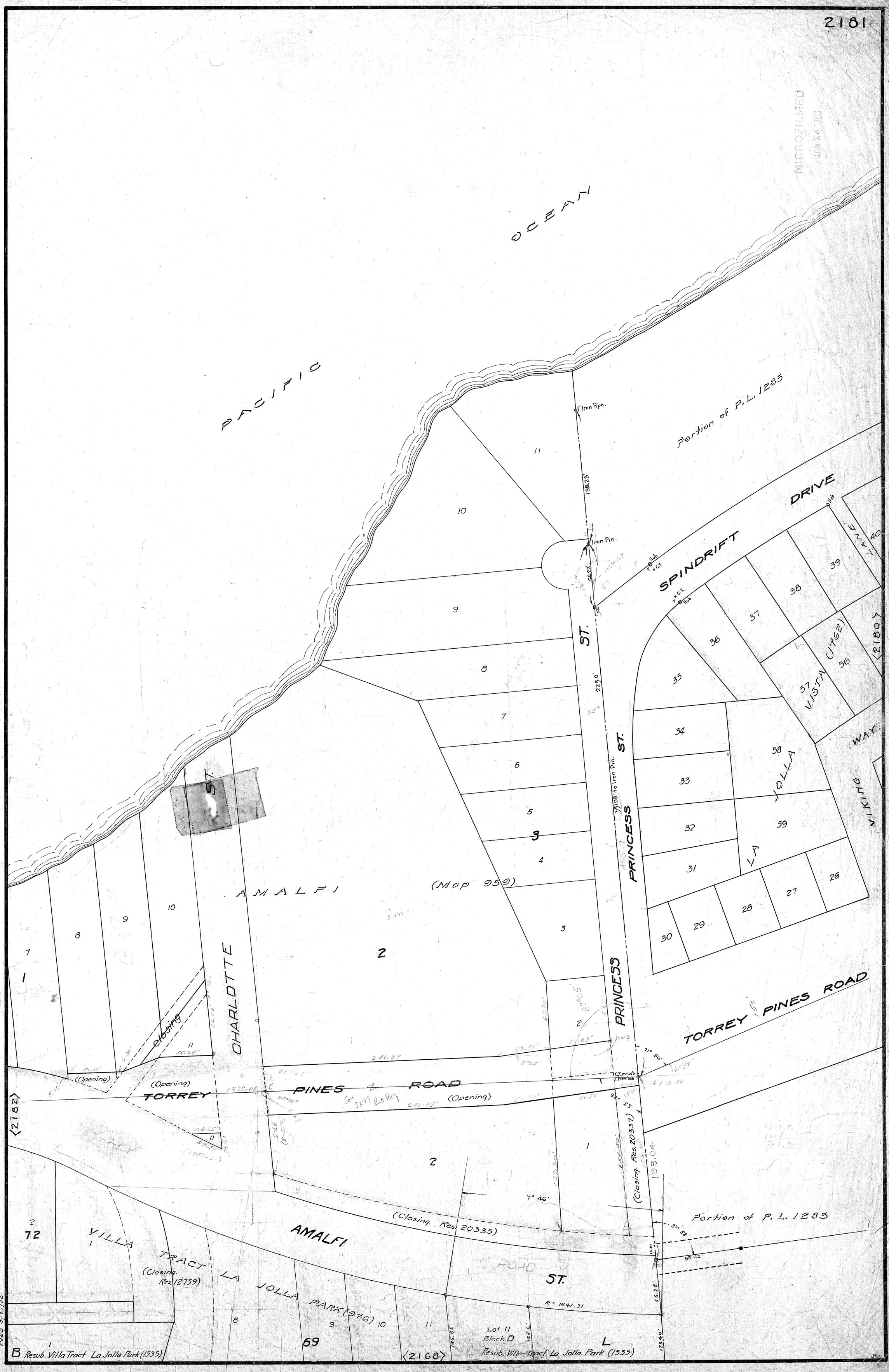

MICROFILMED
JAN 19 1983

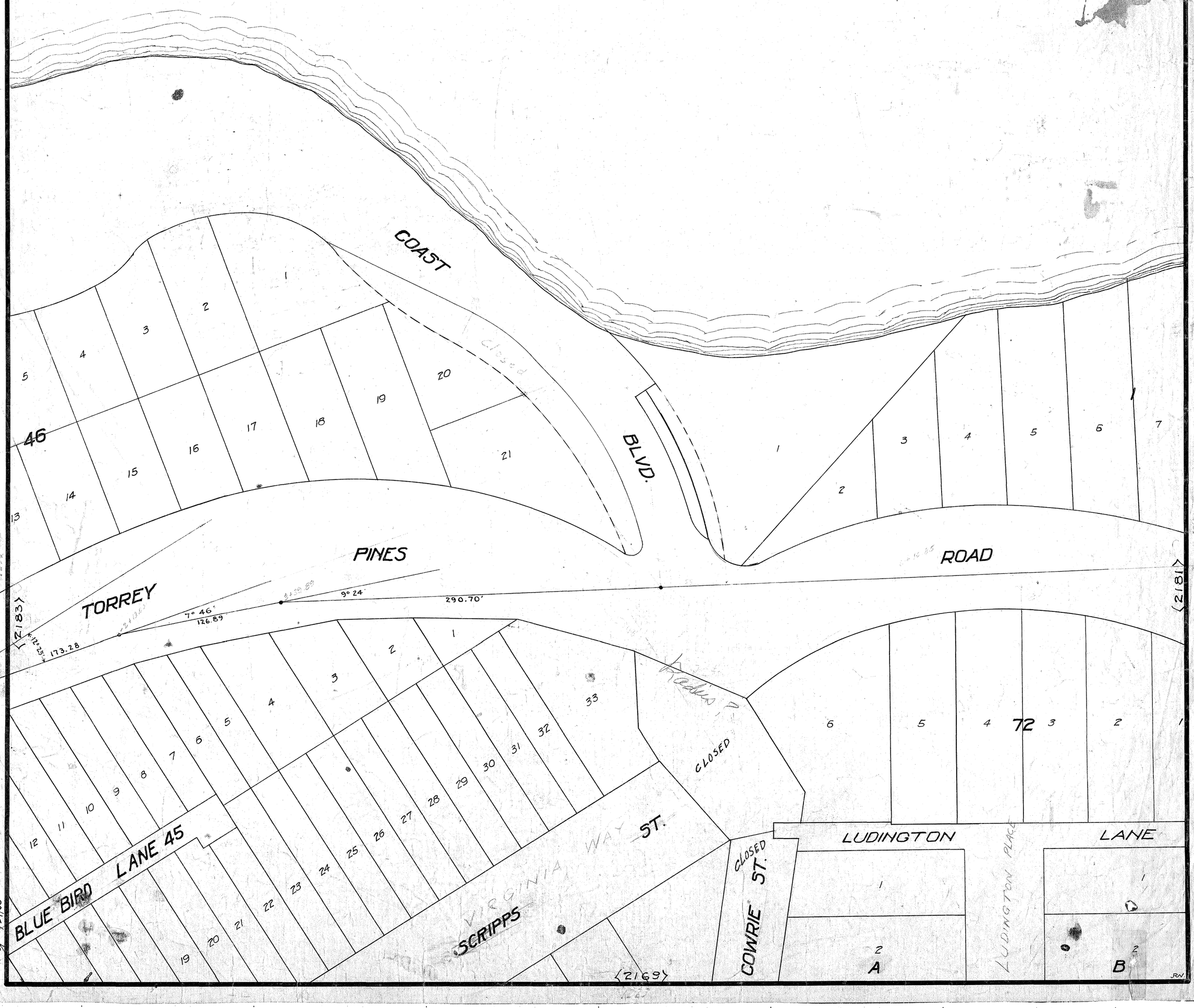

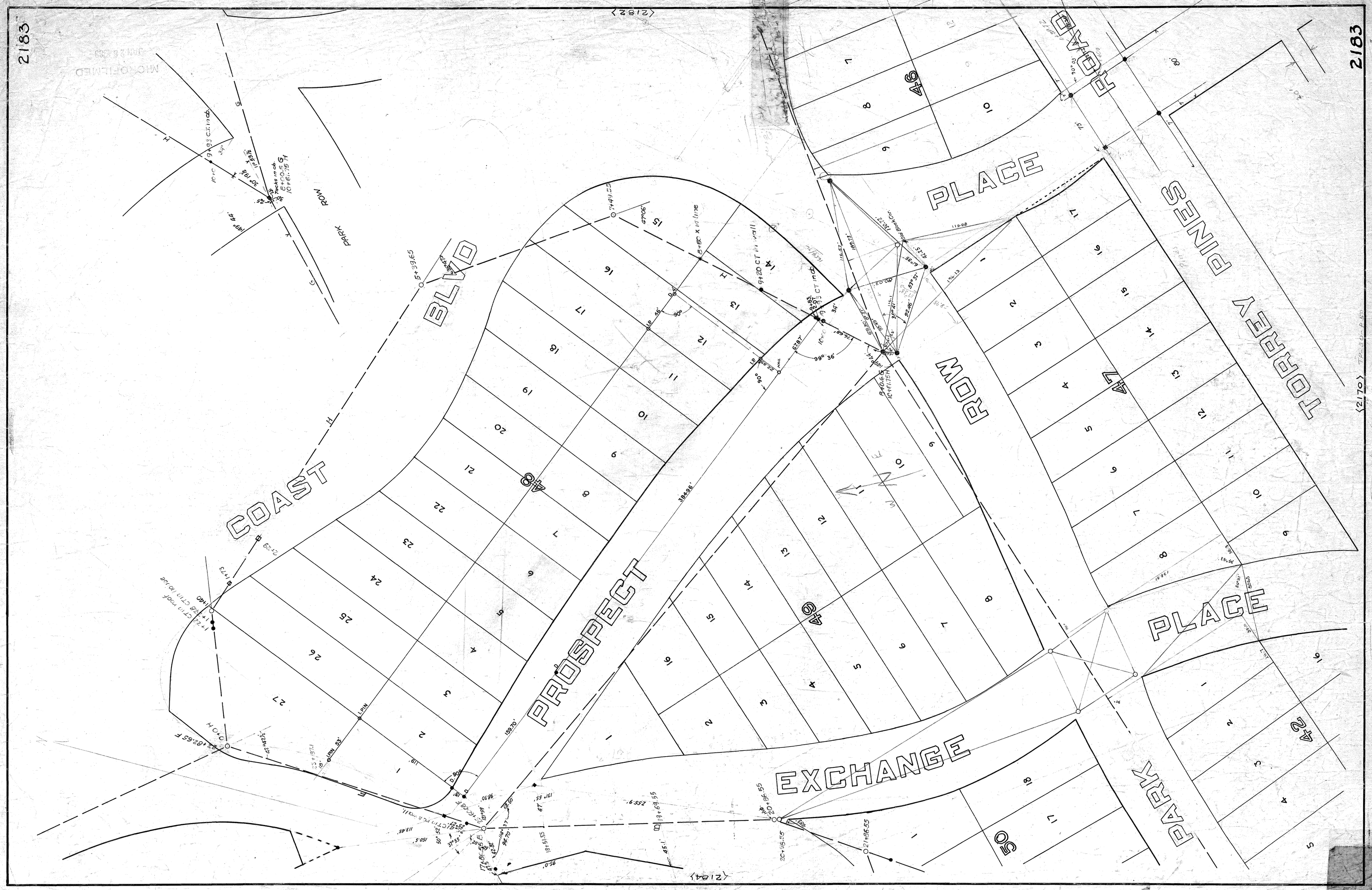
COAST BLVD
PROSPECT
EXCHANGE
PLACE
PARK PLACE
TOPPEY PINES
PARK ROW
46
47
48
49
50
24
2183
(2182)
(2170)
(2104)

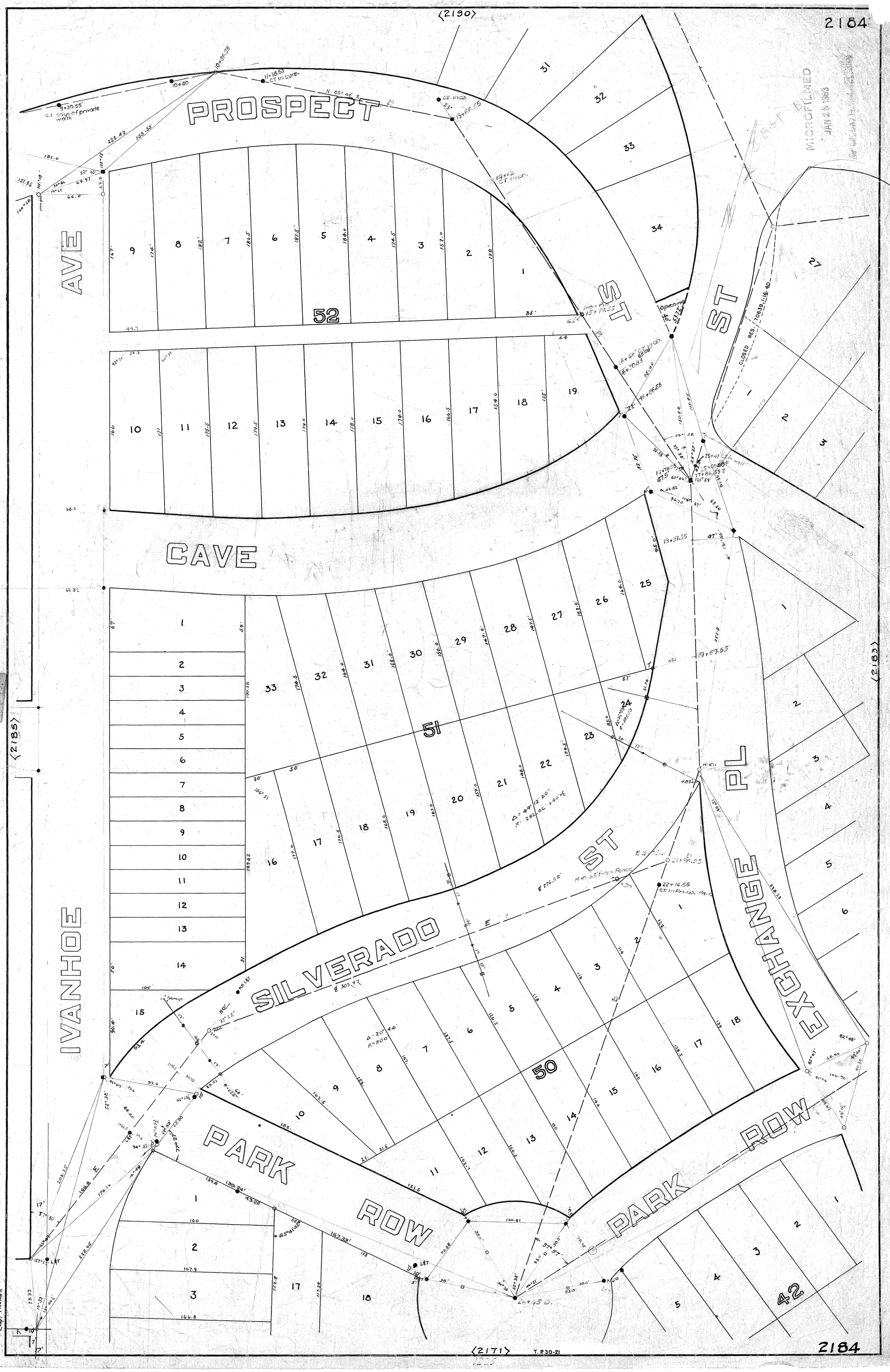
PROSPECT
AVE
CAVE
SILVERADO
PARK ROW
IVANHOE
EXCHANGE PL
ST
52
51
50
42
MICROFILMED
JAN 28 1963
T. P. 30-21
2184

2185
(2189)
COAST BLVD
SOUTH
GIRARD AVE
PROSPECT
ST
AVE
WALL
ST
GIRARD
HERSCHEL
IVANHOE
SILVERADO
ST.
AVE.
(2186)
(2184)
(2172)
59
53
54
39
40
Iron Pin
4+30 C.T. in Walk.
6+69 C.T. in Walk
9+20.55 C.T. in Walk
0+17.5 C.T. in Cb
0+18 C.T. in cb.
120.44' CLOSED
217.40'
145.6
98.70'
74.82'
66'
35.2'
181.0'
127.96'
222.42
69.97'
66.0'
123.4
125.2
92.96
108.2
499.2'
499.3'

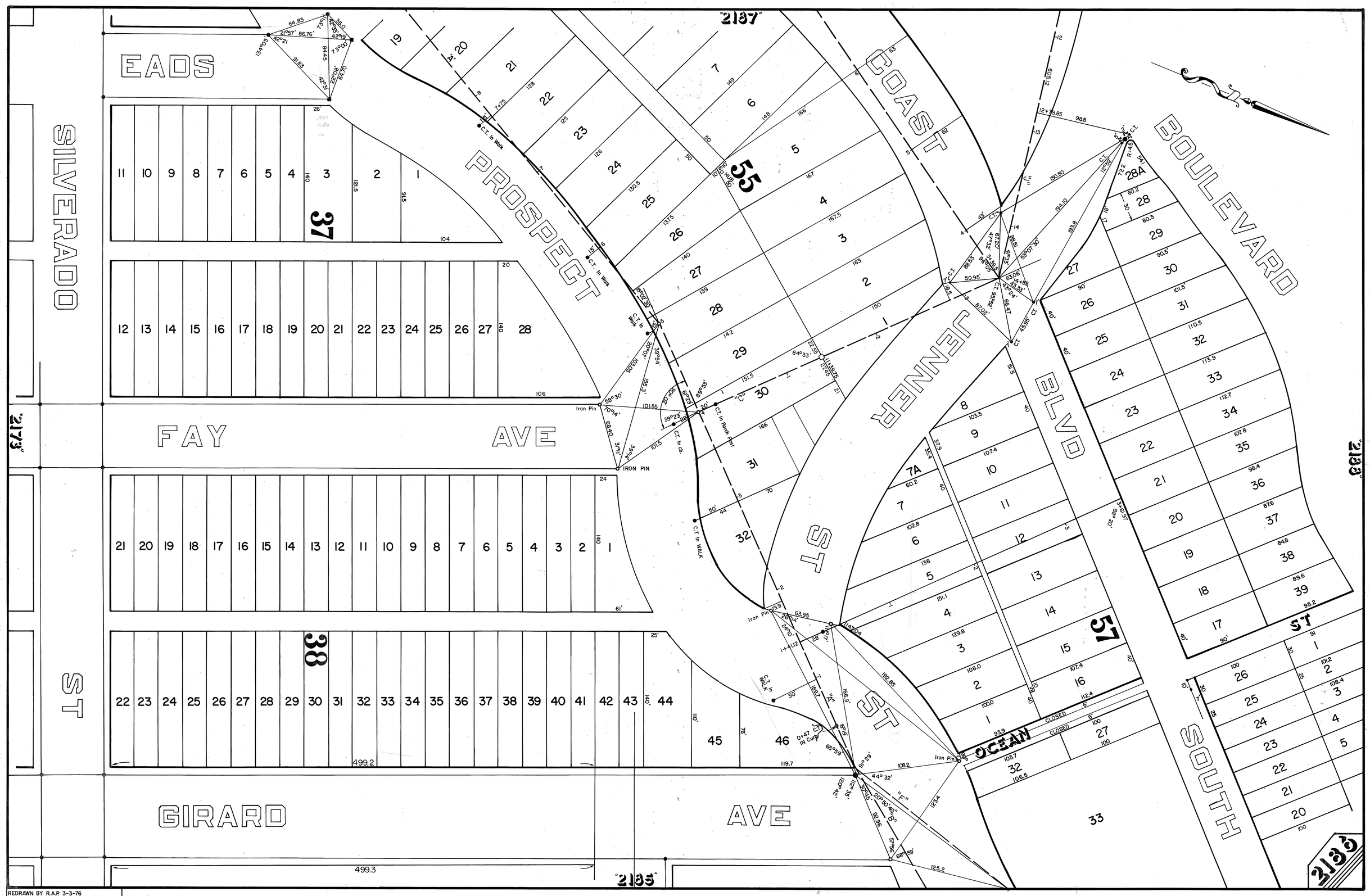

REDRAWN BY R.A.P. 3-3-76
CHECKED BY W.N. 3-3-76
ORIGINAL MICROFILMING 1-28-63
REMICROFILMED MARCH 76

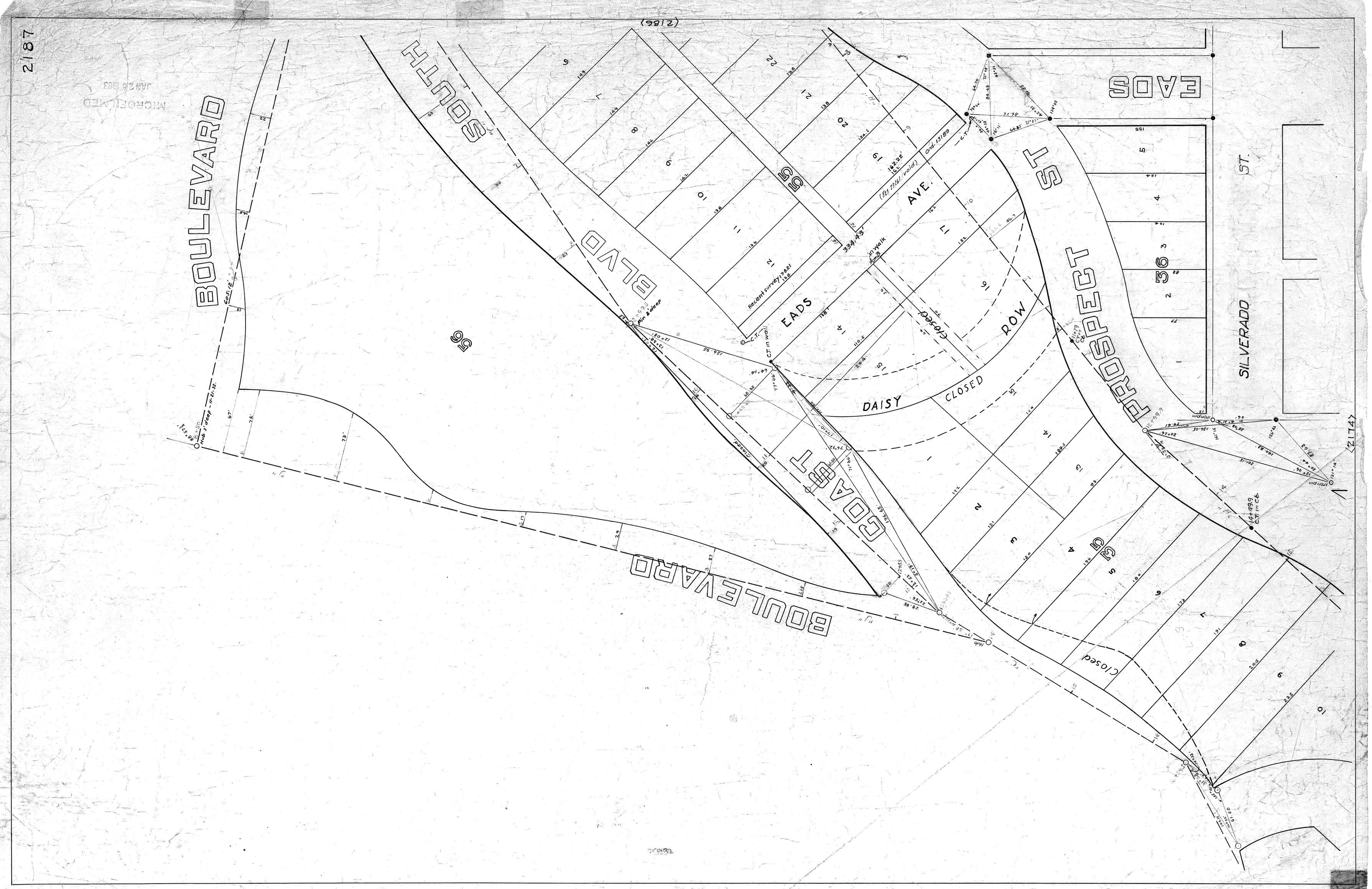
2187
MICROFILMED
JAN 28 1983
BOULEVARD
SOUTH
BLVD
BOULEVARD
COAST
HWY
PROSPECT
ST
EADS
AVE.
EADS
DAISY
CLOSED
ROW
closed
SILVERADO
ST.
55
56
53
36
(2186)
(2174)
Recent survey 13821
Pin 2 deep
C.T. in wall
Sidewalk
334.43'
Hub 3' deep 12-21-32
141.499
C.T. in Ch.
Iron pin
Hub
Closed

2188

MICROFILMED
JAN 26 1983

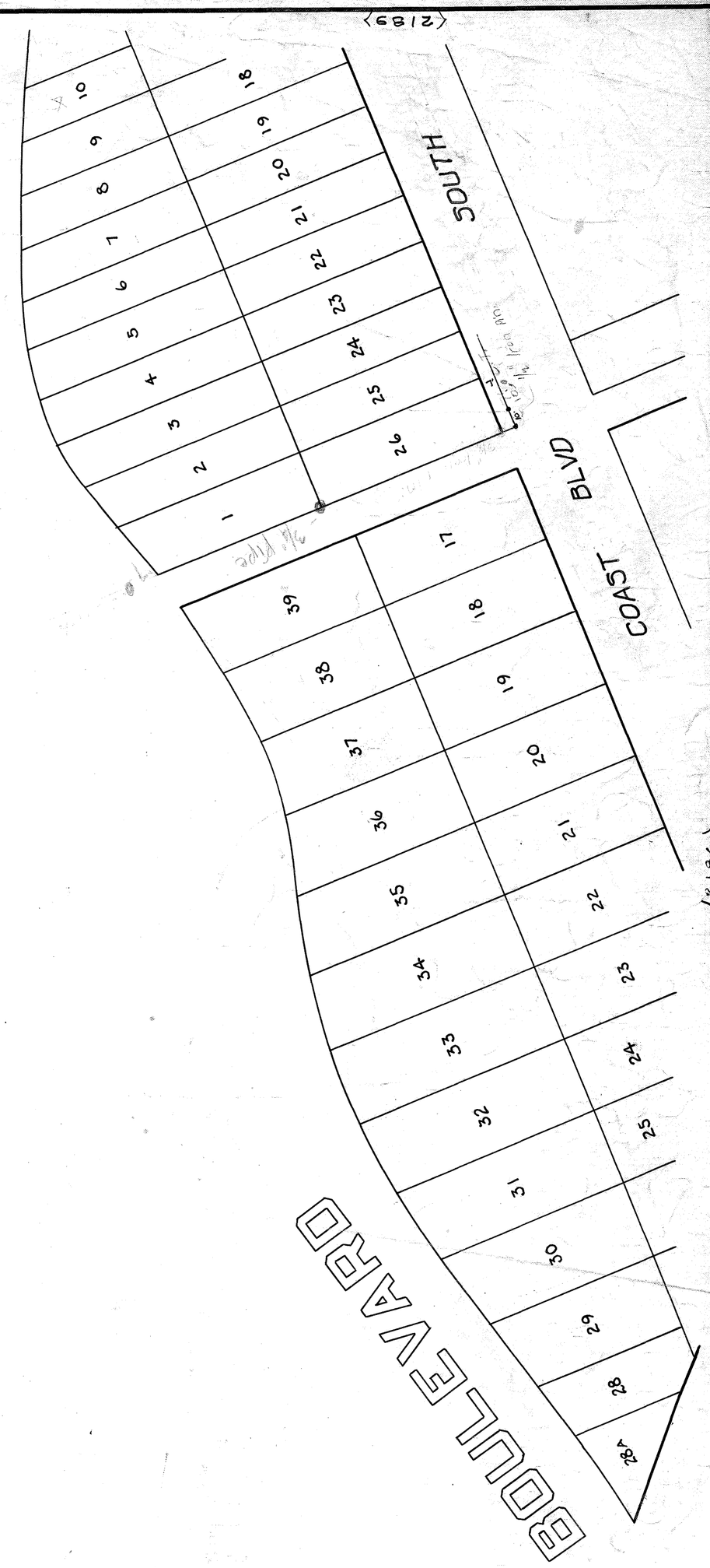

Negative OK. May 1983

2189

MICROFILMED
JAN 28 1963

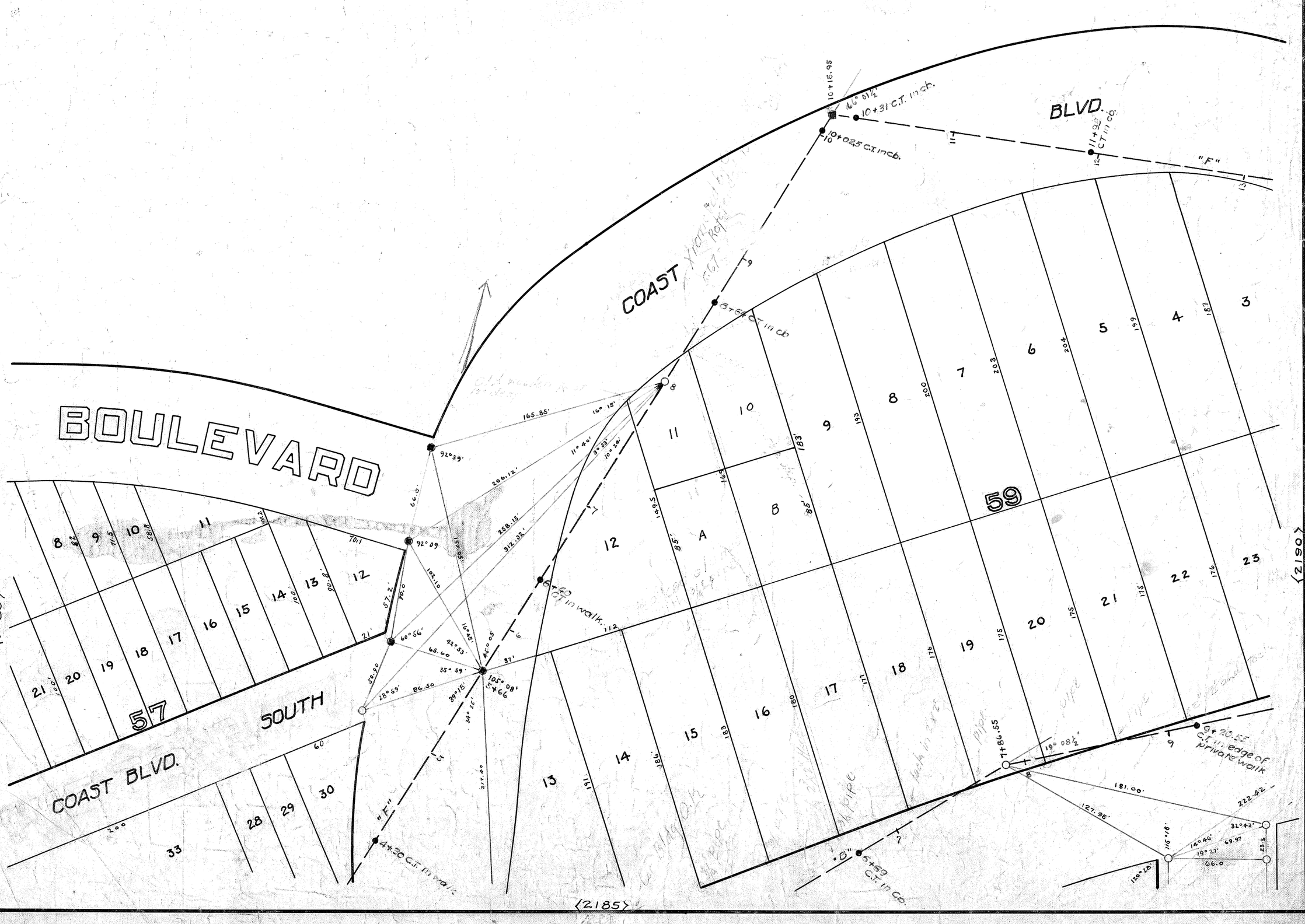

Neg. OK May '30 R

MICROFILMED
JAN 28 1983

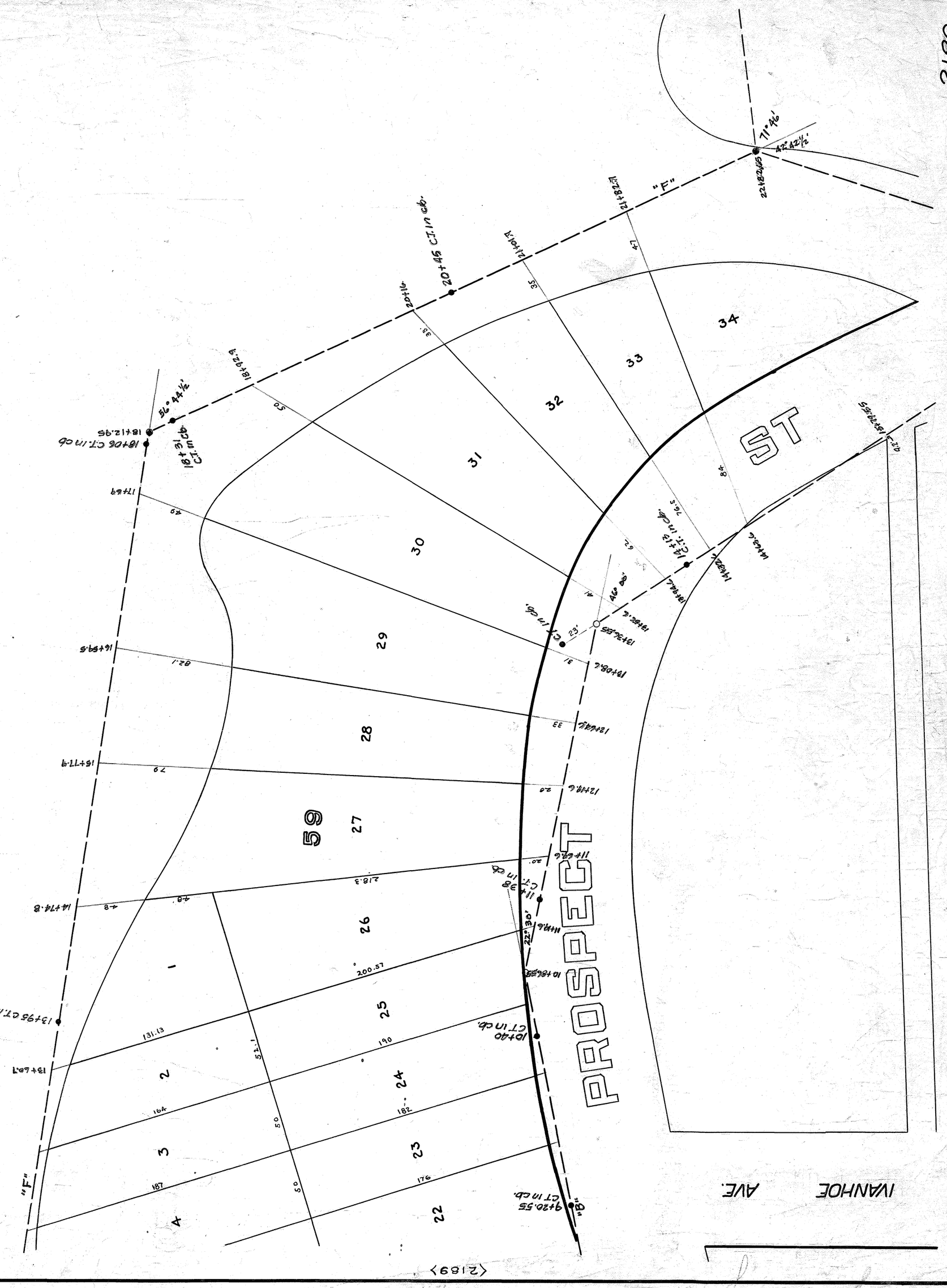

Neg. 10-7-30 12-10-30

MICROFILMED
JAN 28 1963

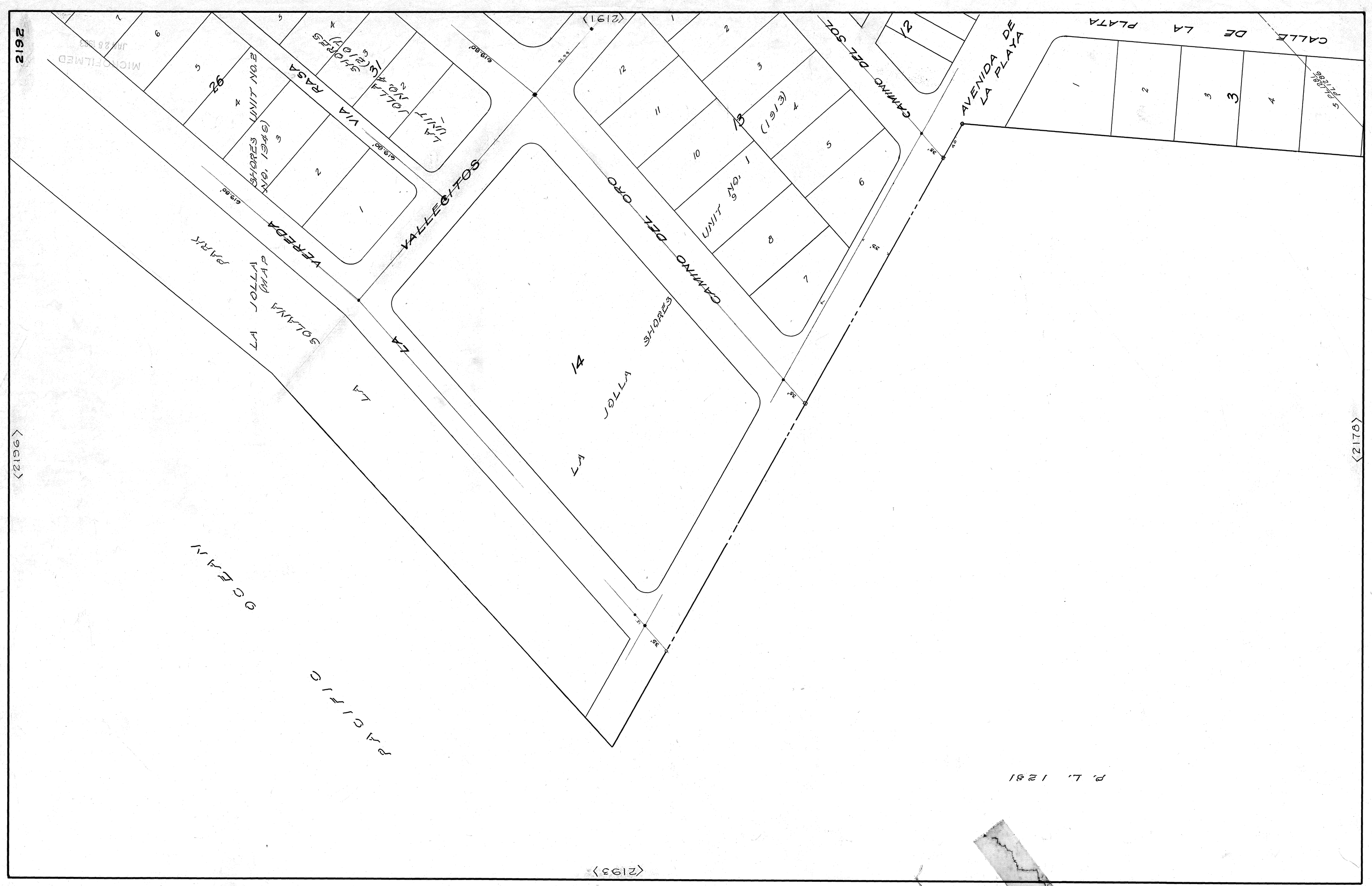
2612
MICROFILMED
JAN 28 1953
CALLE DE LA PLATA
AVENIDA DE LA PLAYA
CAMINO DEL SOL
CAMINO DEL ORO
VALLECITOS
VIA RASA
VEREDA
LA JOLLA SHORES UNIT NO. 2 (1946)
LA JOLLA SHORES UNIT NO. 4 (2107)
LA JOLLA SHORES UNIT NO. 1 (1913)
LA JOLLA SHORES
LA JOLLA BAY PARK
PACIFIC OCEAN
P. L. 1281
(2191)
(2196)
(2178)
(2193)

Neg. 12-10-30

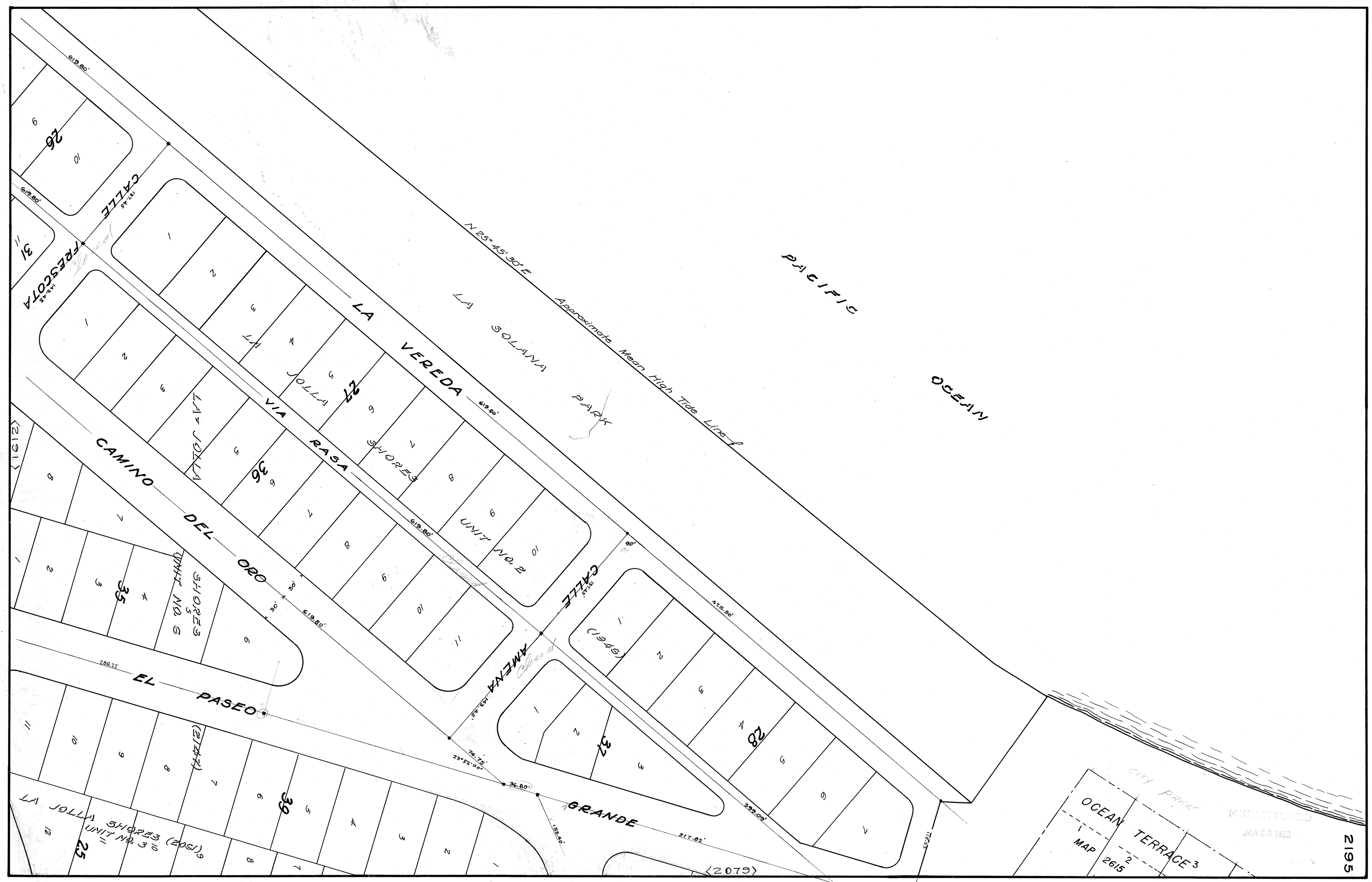
PACIFIC
OCEAN
LA JOLLA PARK
N 25° 45' 30" E
Approximate Mean High Tide Line
LA VEREDA
619.80'
VIA RASA
CAMINO DEL ORO
EL PASEO
GRANDE
CALLE AMENA
CALLE FRESCOTA
LA JOLLA SHORES UNIT No 2
LA JOLLA SHORES UNIT No 3
LA JOLLA SHORES (2061) UNIT No 3
(2191)
(2144)
(2079)
(1961)
425.56'
317.82'
286.22'
74.75'
36.80'
153.46'
90°
City Park
OCEAN TERRACE
MAP 2615
MICROFILMED
JAN 28 1963
2195

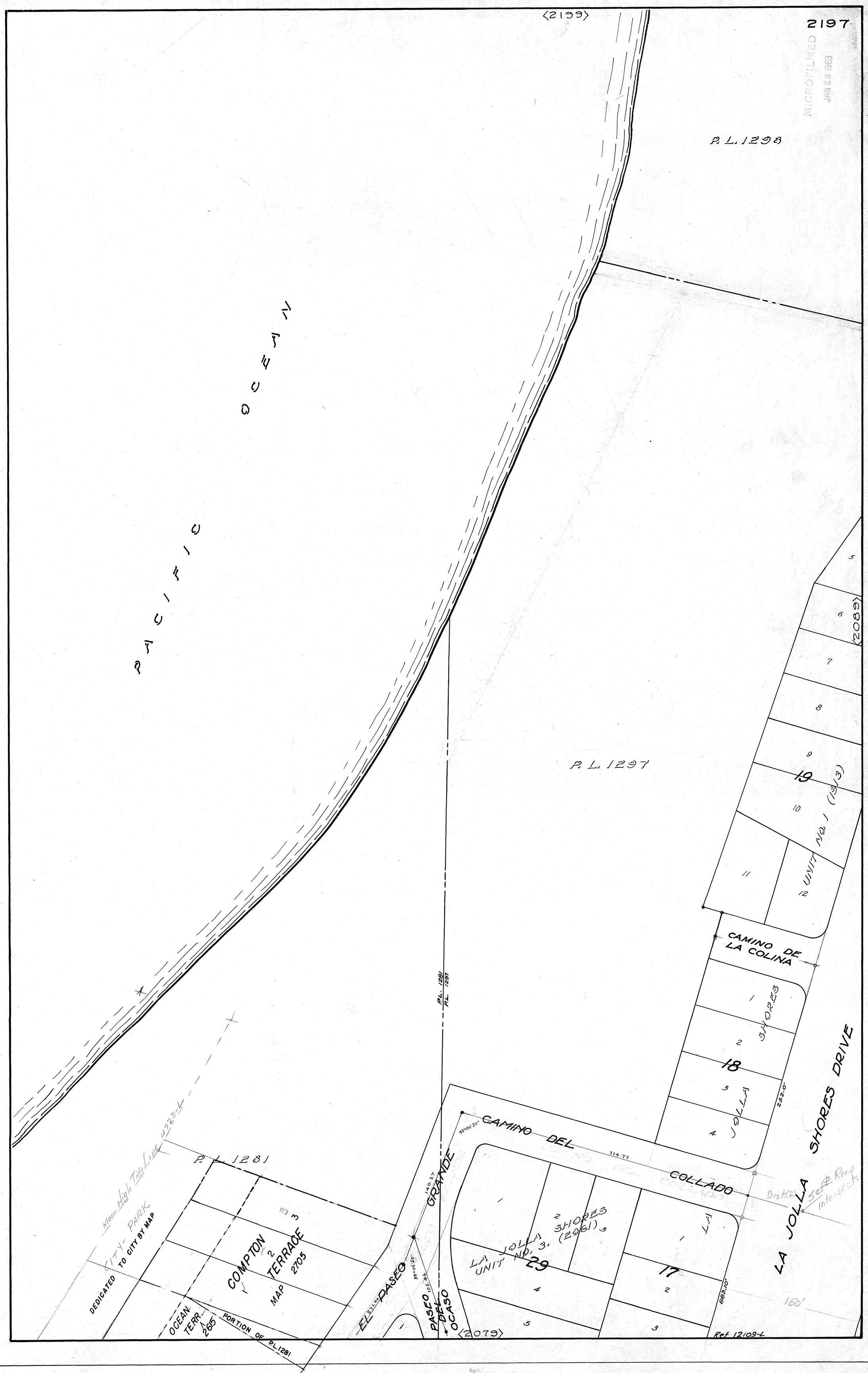
2197
MICROFILMED
JAN 28 1963
(2199)
P.L. 1298
PACIFIC OCEAN
P.L. 1297
P.L. 1281
P.L. 1297
(2089)
5
6
7
8
9
19
10
11
12
UNIT NO. 1 (1913)
CAMINO DE LA COLINA
1
2
18
3
4
SHORES
LA JOLLA
252.0'
LA JOLLA SHORES DRIVE
CAMINO DEL COLLADO
95°06'50"
314.77
Dist. (2) Sect. Road Intersect.
150'
883.10'
17
2
1
LA JOLLA
LA JOLLA UNIT NO. 3, 29
2 SHORES (2061) 3
4
5
3
(2079)
Ref 12109-L
EL PASEO GRANDE
140.27
571.00
99°06'50"
105.26
PASEO DEL OCASO
P.L. 1281
Mean High Tide Line
P.L. 1223-L
CITY PARK
DEDICATED TO CITY BY MAP
COMPTON TERRACE MAP 2705
3
2
1
OCEAN TERR. 265
PORTION OF P.L. 1281

Neg. 12-10-30

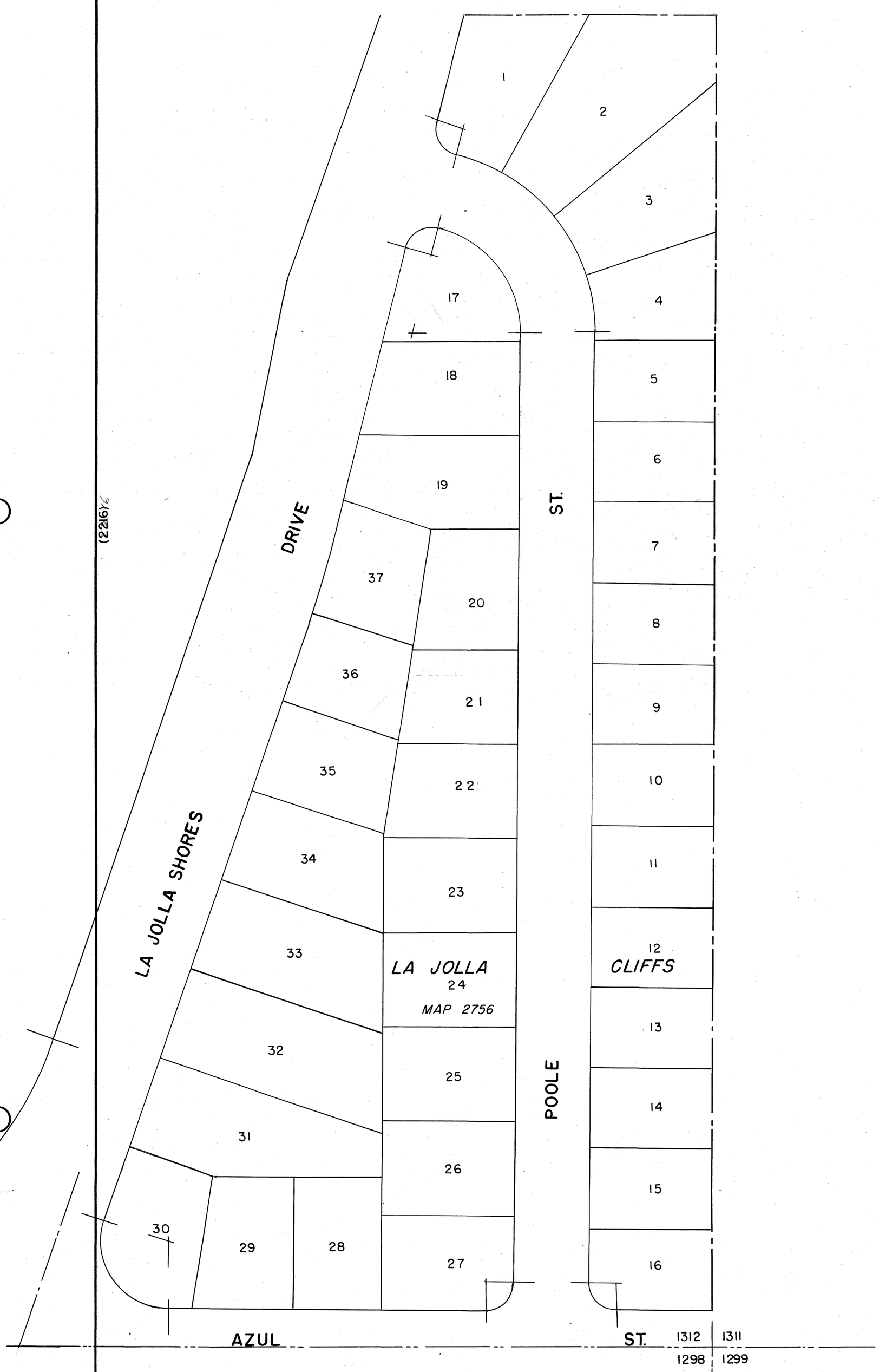

Sheet moved 50± WEST to take in all of La Jolla Cliffs — adj. adj. Sheets

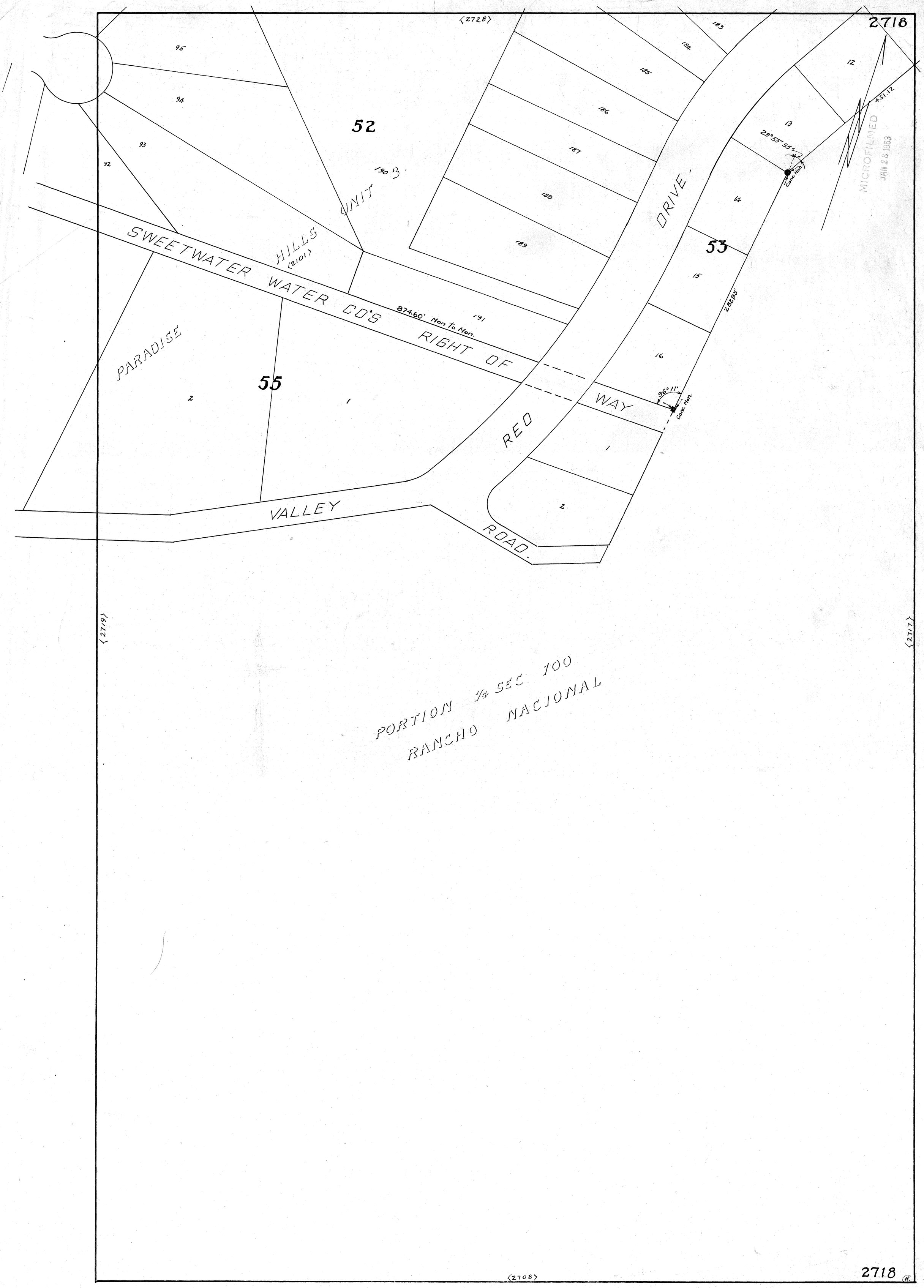
2718
(2728)
95
94
93
92
52
190 B
UNIT
HILLS
(2101)
SWEETWATER WATER CO'S RIGHT OF WAY
PARADISE
55
2
1
874.60' Mon to Mon.
191
189
188
187
186
185
184
183
DRIVE
12
13
23°55' 85'±
Conc. Mon.
14
53
15
282.85'
16
96°11'
Conc. Mon.
RED
WAY
1
2
VALLEY
ROAD
(2719)
(2717)
PORTION ¼ SEC 100
RANCHO NACIONAL
MICROFILMED
JAN 28 1963
4.51.12
(2708)
2718

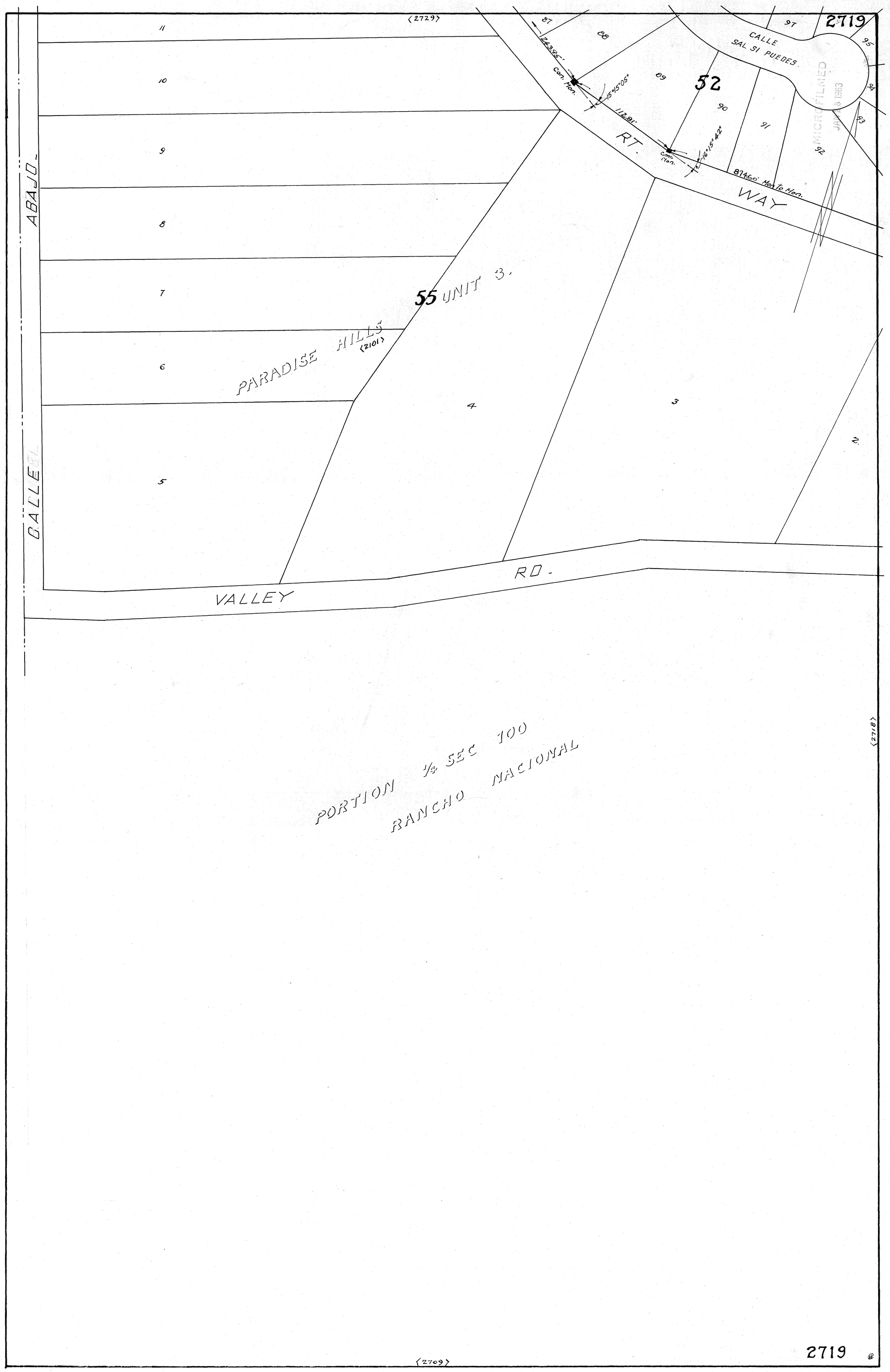
2719
(2729)
11
10
9
8
7
6
5
4
3
2
1
87
88
89
90
91
92
93
94
95
97
CALLE
SAL SI PUEDES.
52
24.395'
Con. Mon.
15°15'05"
112.81'
RT.
Con. Mon.
16°15'42"
814.60' Mon. to Mon.
WAY
MICROFILMED
JAN 8 1963
55 UNIT 3.
PARADISE HILLS
(2101)
ABAJO
CALLE
VALLEY
RD.
PORTION ¼ SEC 100
RANCHO NACIONAL
(2718)
(2709)
2719

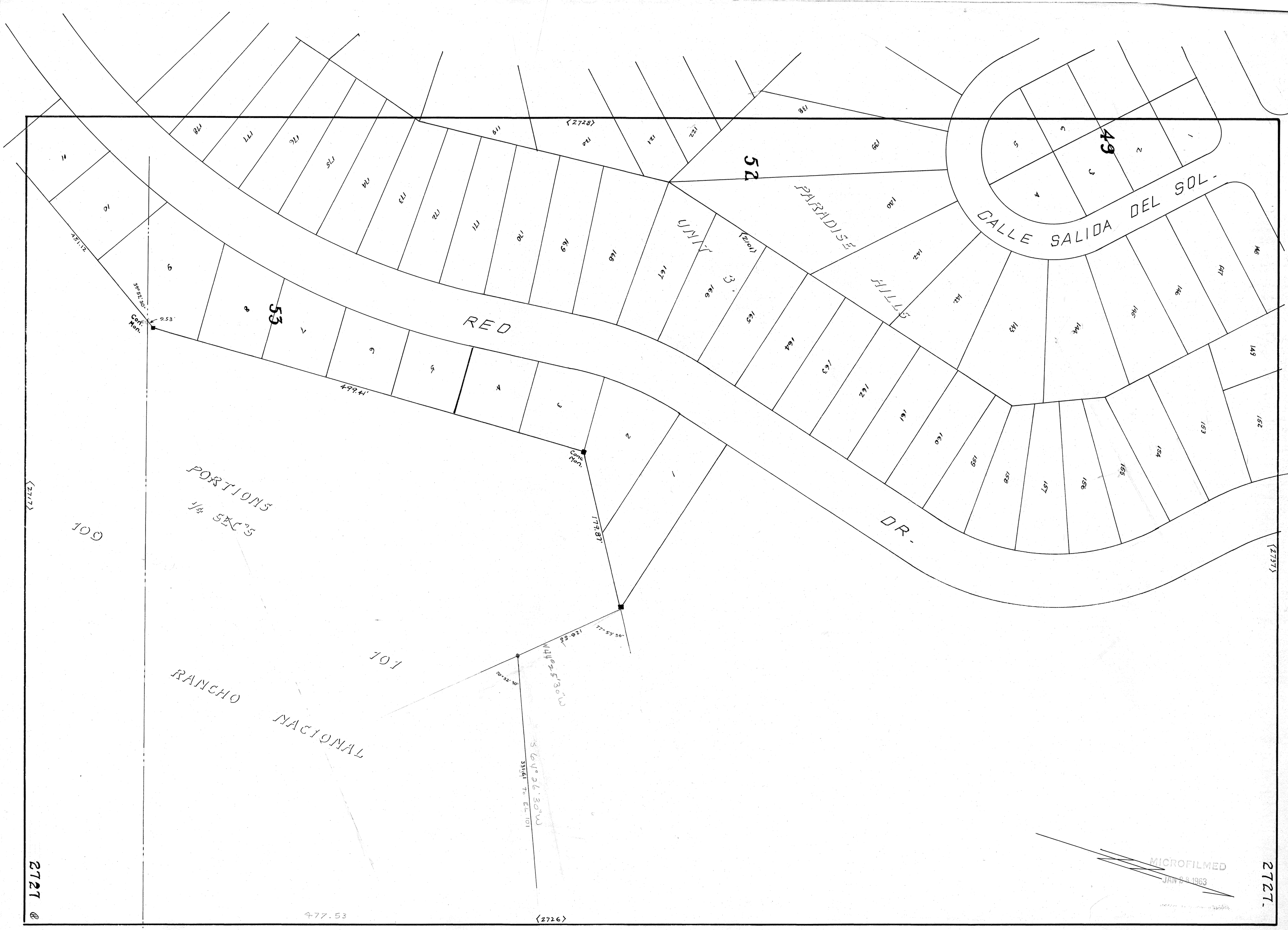

MICROFILMED
JAN 22 1963

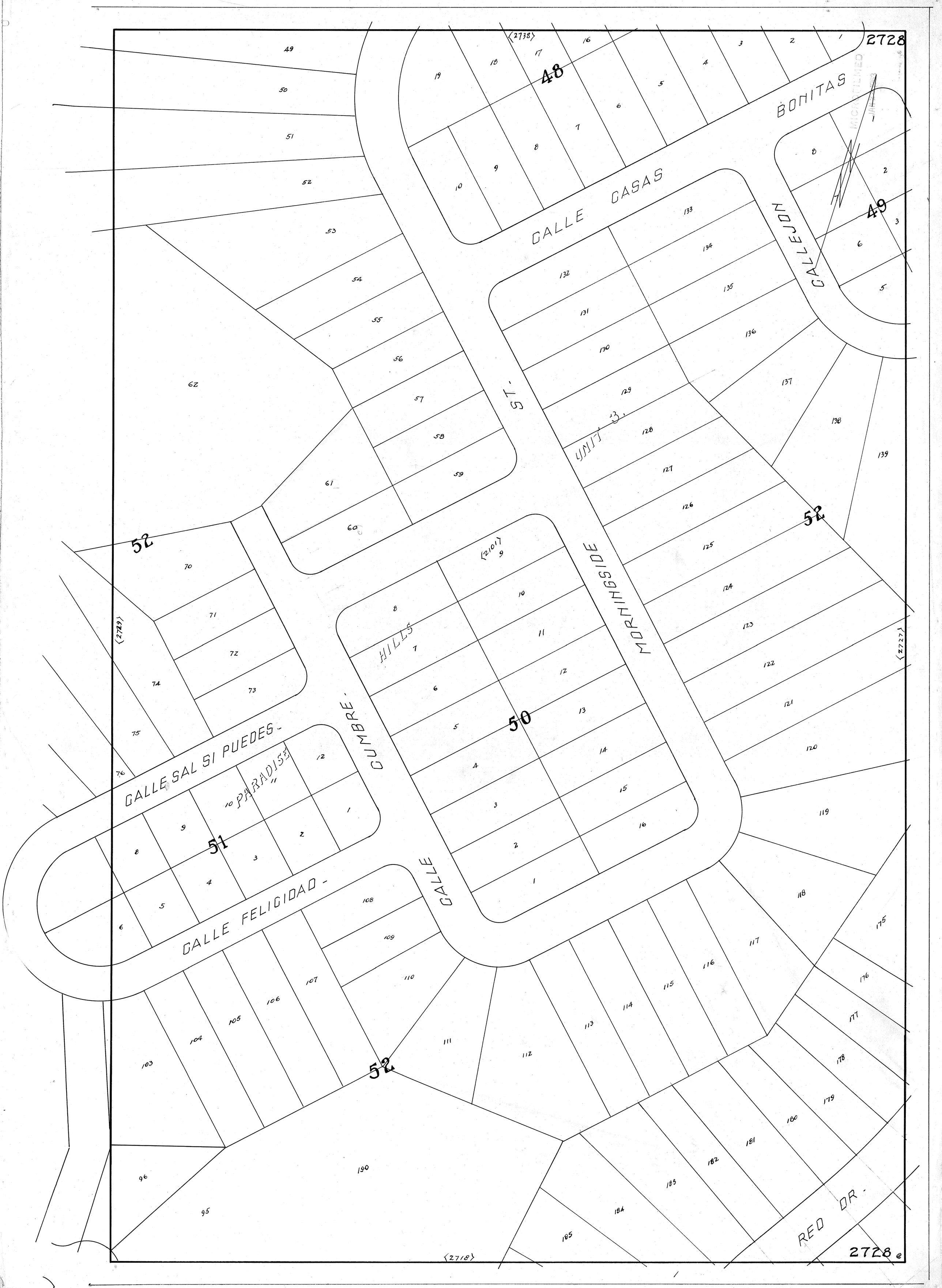
2728
BONITAS
CALLE CASAS
CALLEJON
ST.
MORNINGSIDE
CUMBRE
CALLE
HILLS
PARADISE
CALLE SAL SI PUEDES
CALLE FELICIDAD
RED DR.
48
49
50
51
52
(2738)
(2729)
(2727)
(2718)
(2101)

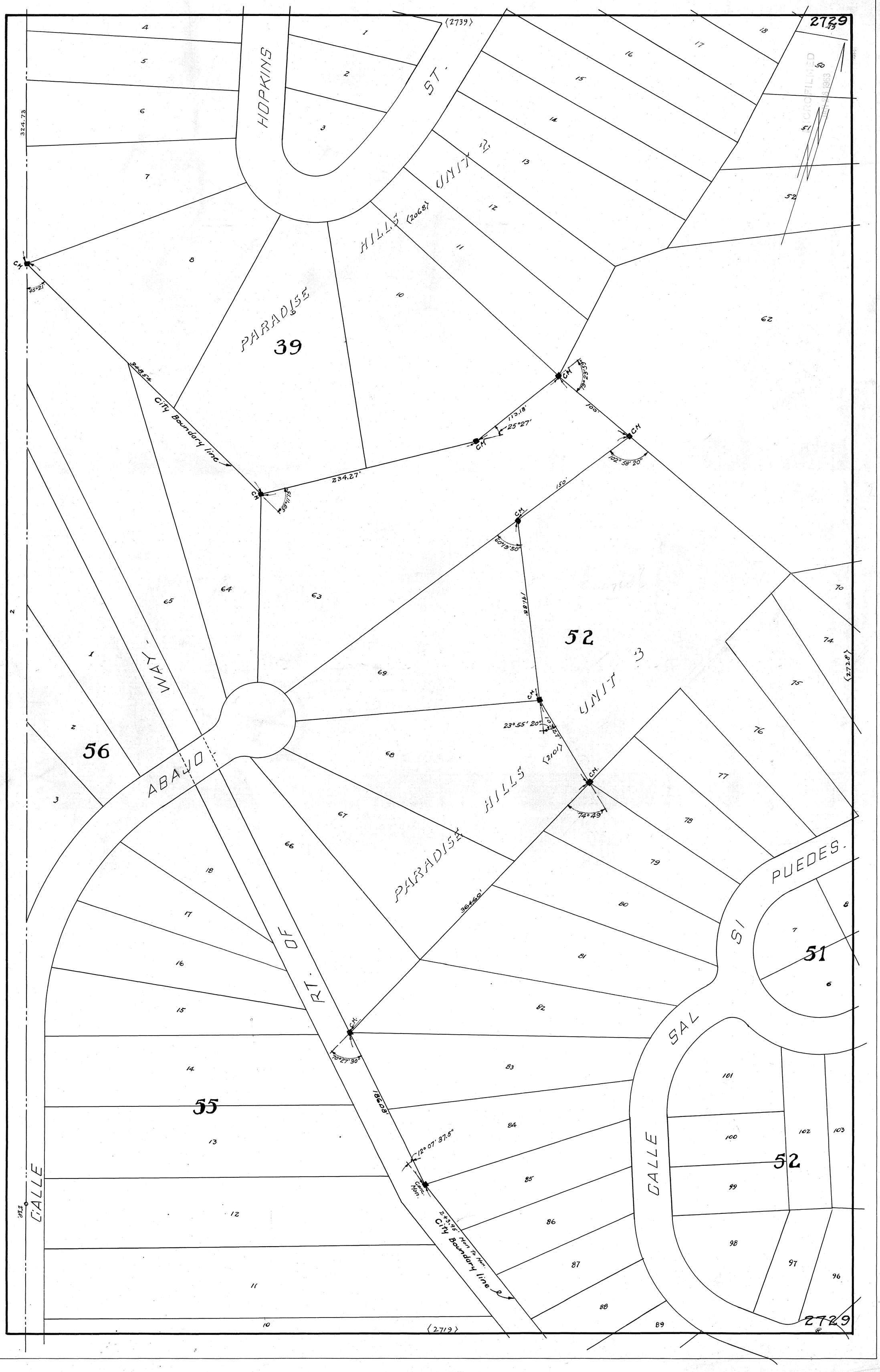
2729
HOPKINS ST.
(2739)
UNIT 12
HILLS (2068)
PARADISE
39
City Boundary line
324.73
234.27'
113.18'
25°27'
100'
150'
102°58'20"
60°19'50"
191.8'
52
UNIT 13
HILLS (2101)
23°55'20"
74°49'
36.60'
WAY
56
ABAJO
RT. OF
PARADISE
55
18608'
70°27'30"
12°07'37.5"
Conc. Mon.
243.95' Mon to Mon
City Boundary line
CALLE
SAL SI PUEDES.
51
52
(2728)
(2719)
2729

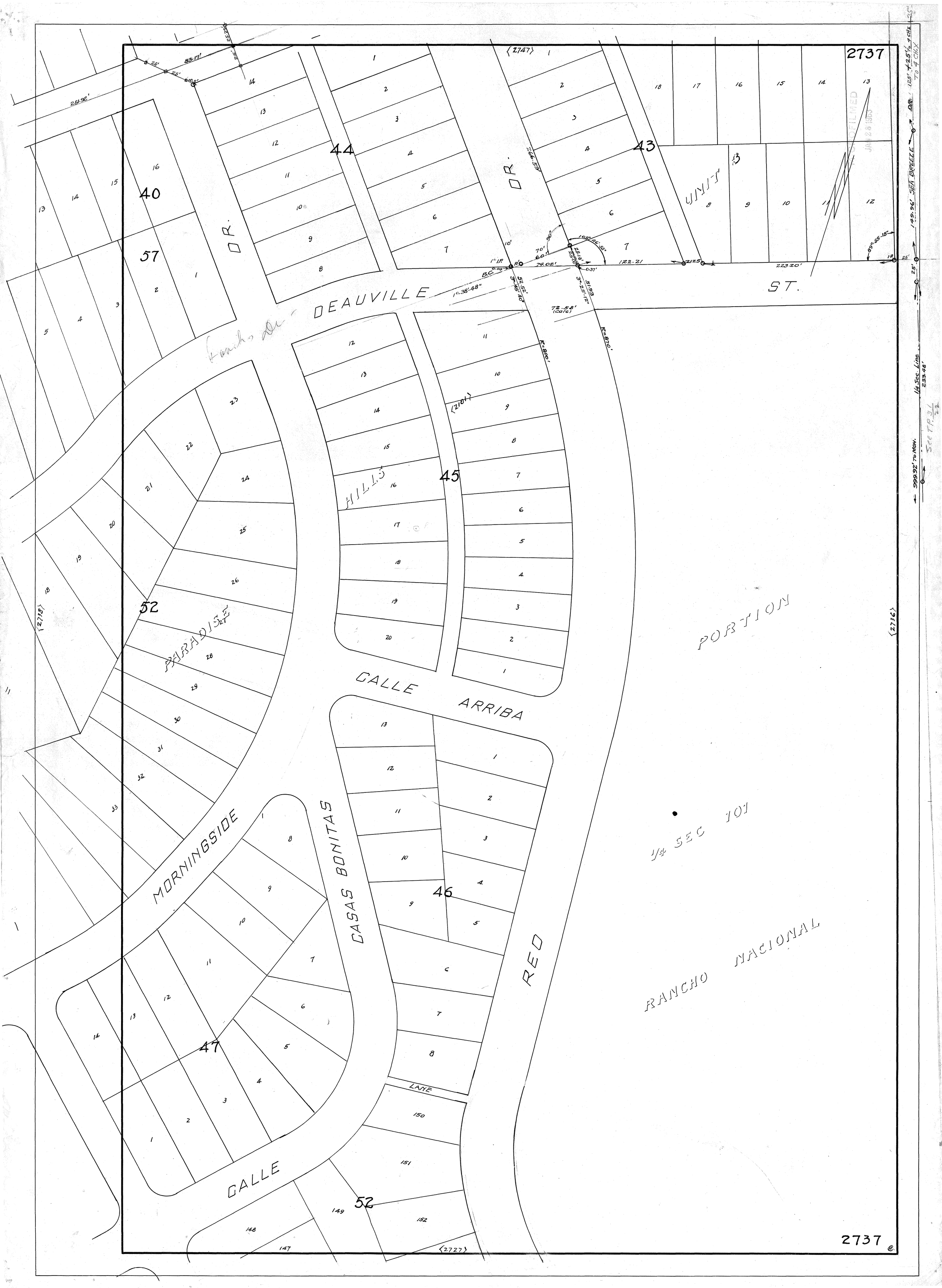
2737
DEAUVILLE
ST.
DR.
CALLE ARRIBA
MORNINGSIDE
CASAS BONITAS
RED
LANE
CALLE
PARADISE
HILLS
UNIT 3
PORTION
RANCHO NACIONAL
1/4 SEC 101
SEA BREEZE
40
43
44
45
46
47
52
57
2737

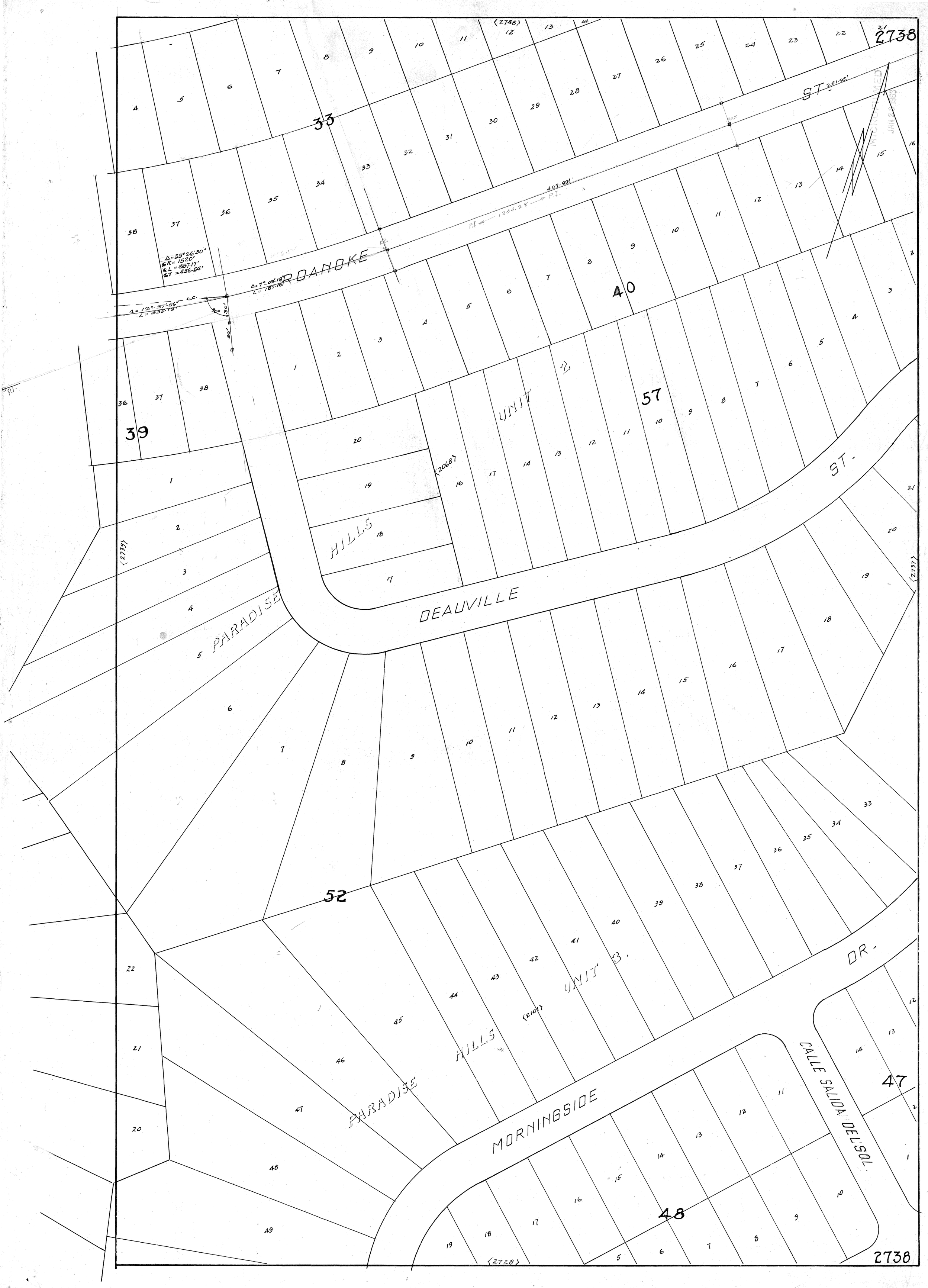
2738
ROANOKE
ST.
DEAUVILLE
ST.
PARADISE
HILLS
UNIT 2
PARADISE
HILLS
UNIT 3
MORNINGSIDE
CALLE SALIDA DEL SOL
DR.
Δ=33°26'30"
R=1520'
L=887.17'
T=456.54'
Δ=7°03'18"
L=187.16'
Δ=12°37'56"
L=336.12'
P.T.
P.C.
P.I.
407.99'
1304.28
251.92'
33
40
57
39
52
48
47
2738

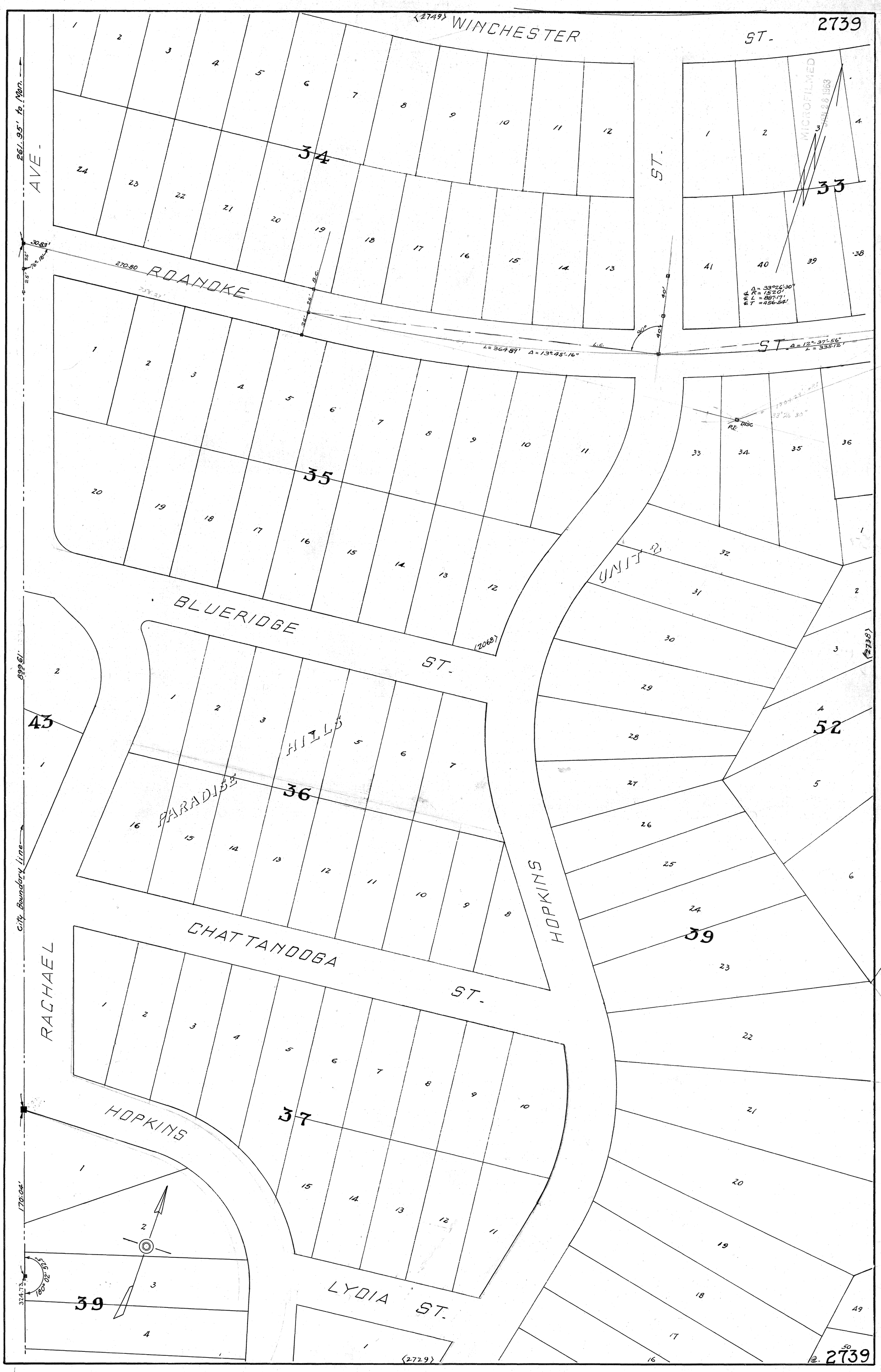
2739
WINCHESTER ST.
AVE.
261.95' to Mon.
ROANOKE ST.
BLUERIDGE ST.
HILLS
PARADISE
CHATTANOOGA ST.
HOPKINS ST.
RACHAEL
City Boundary line
LYDIA ST.
34
35
36
37
39
33
52
43
MICROFILMED
JAN 28 1963

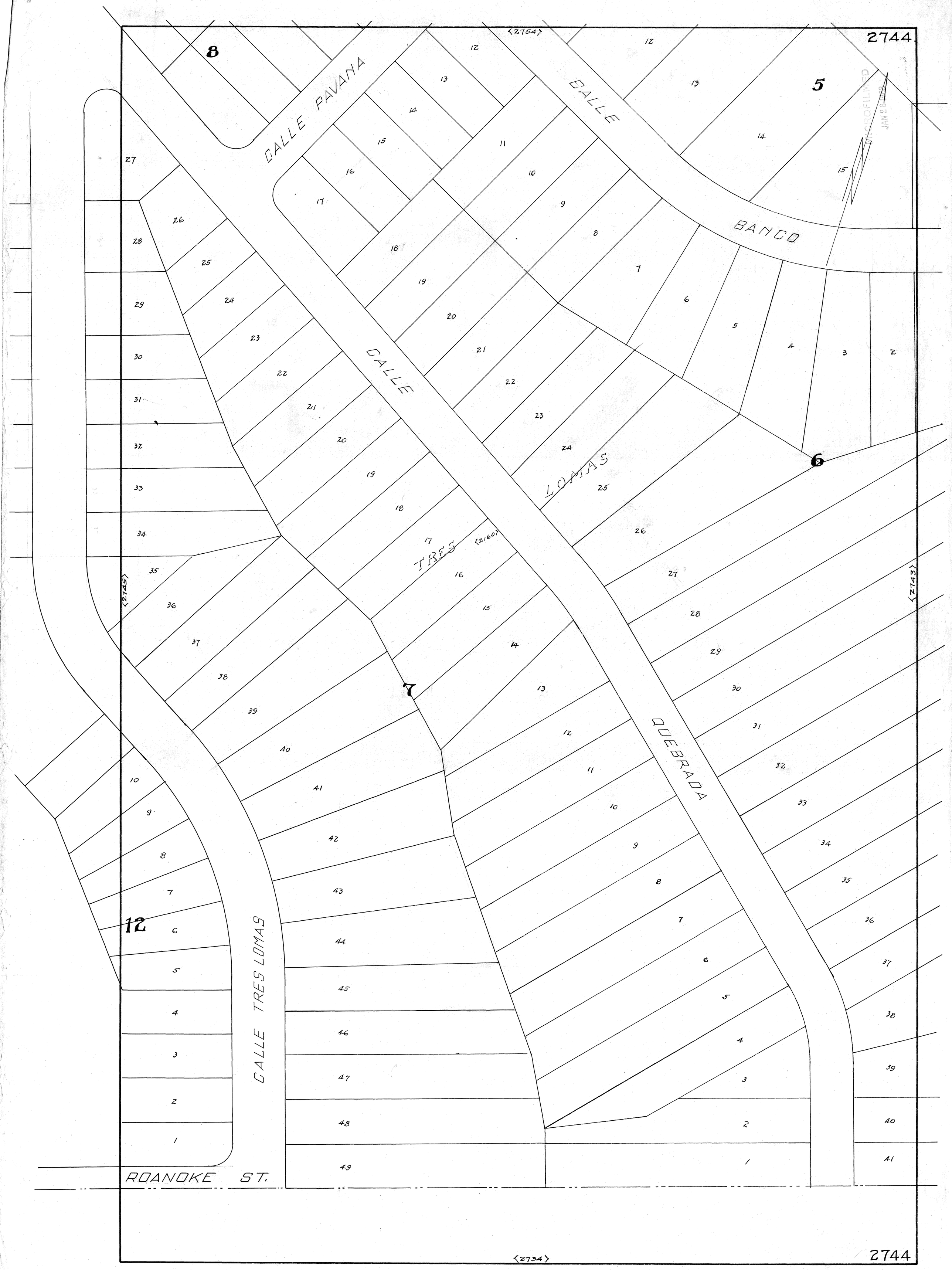
2744
(2754)
8
5
6
7
12
CALLE FAVANA
CALLE BANCO
CALLE LOMAS TRES
CALLE QUEBRADA
CALLE TRES LOMAS
ROANOKE ST.
(2745)
(2743)
(2734)
(21607)
MICROFILMED
JAN 28 1992

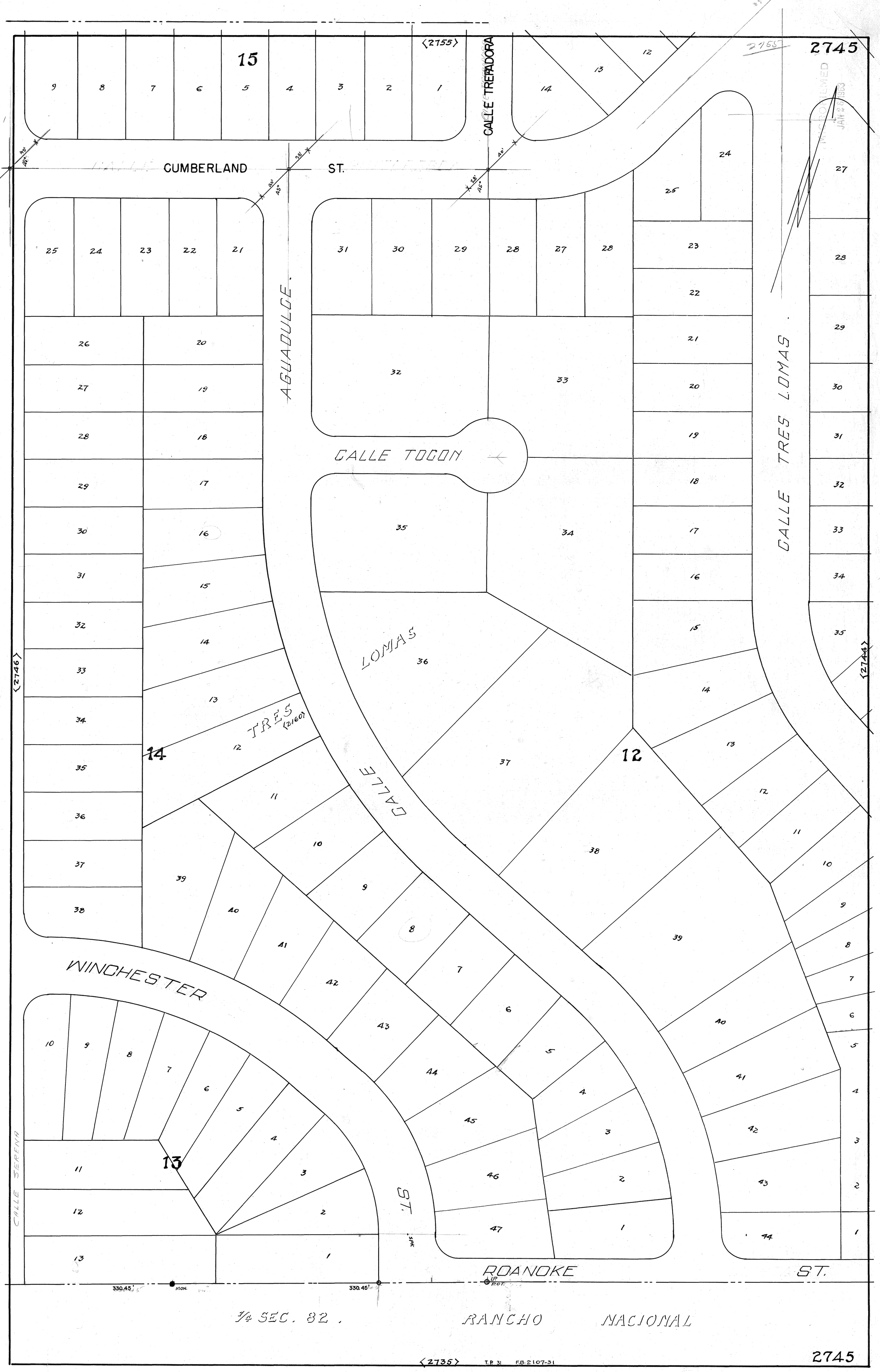
2745
15
CUMBERLAND ST.
CALLE TREPADORA
AGUADULCE
CALLE TOCON
LOMAS
CALLE TRES LOMAS
TRES
14
12
13
WINCHESTER ST.
CALLE SERENA
ROANOKE ST.
330.45'
MON.
330.45'
1/4 SEC. 82.
RANCHO NACIONAL
(2735)
T.P. 31
F.B. 2107-31
2745

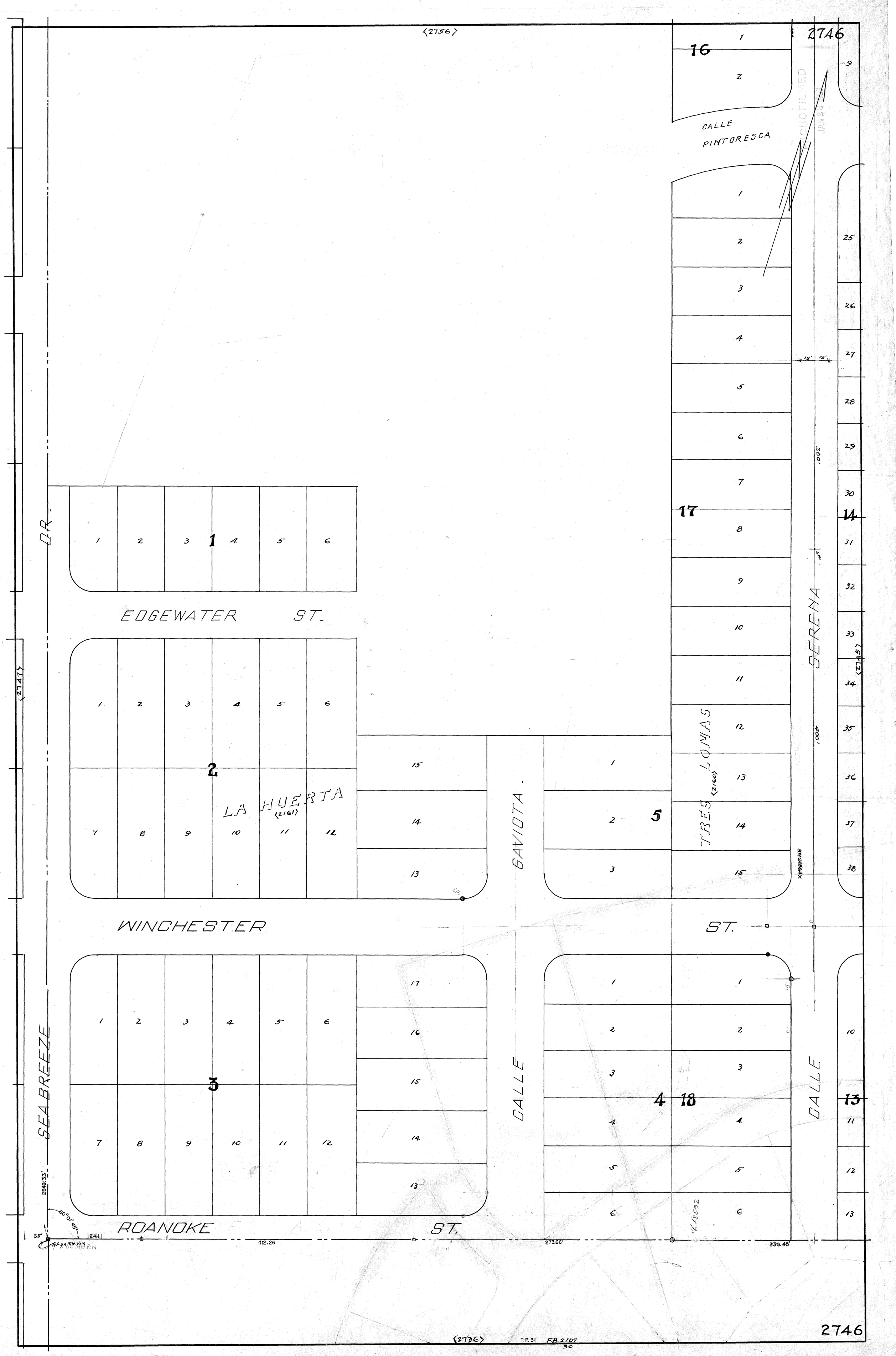
2746
(2756)
16
CALLE
PINTORESCA
17
SERENA
TRES LOMAS (2160)
5
GAVIOTA
LA HUERTA (2161)
2
WINCHESTER
ST.
SEABREEZE
DR.
(2747)
3
4
18
13
GALLE
ROANOKE
ST.
EDGEWATER
ST.
1
(2745)
14
2649.33'
90°01'45"
25'
124.11
412.26
273.66'
330.45'
4X on MH Rim
(2746)
T.P. 31
F.B. 2107
30
2746

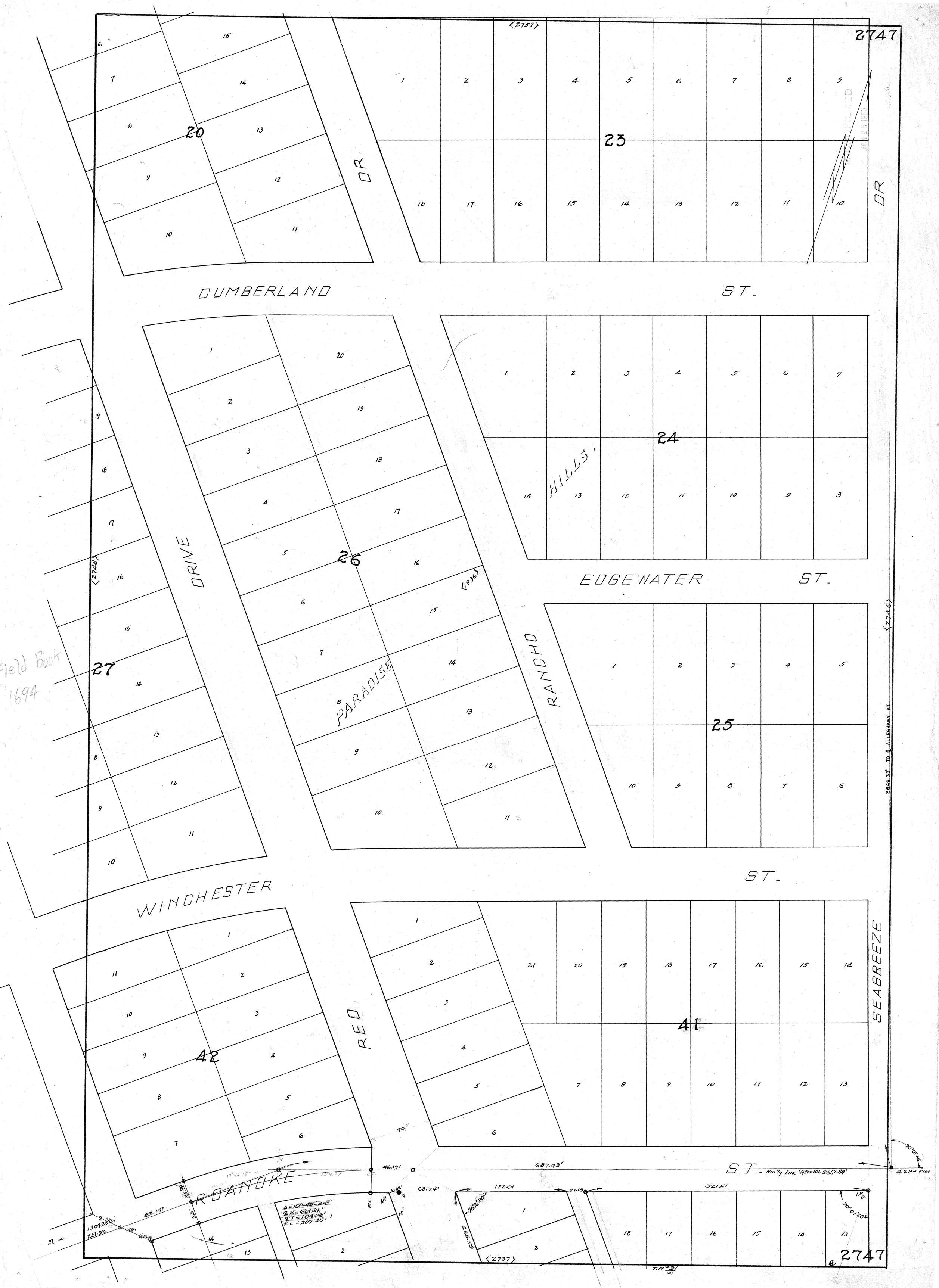
2747
CUMBERLAND DR.
ST.
20
23
DR.
EDGEWATER ST.
HILLS
24
RANCHO
PARADISE
DRIVE
26
25
ST.
WINCHESTER
27
Field Book 1694
SEABREEZE
41
42
ROANOKE
RED
ST - N.W'ly Line ¼ Sec 10 = 2651.84'
4 x MH RIM
687.43'
46.17'
63.74'
122.01
321.5'
83.17'
P.I.
P.C.
I.P.
T.P. #31/21
2737
2746
2747
2649.33' TO ℄ ALLEGHANY ST.

2748
MIDWICK ST.
MORNINGSIDE DR.
RED ST.
CUMBERLAND ST.
PARADISE HILLS UNIT 1
DEAUVILLE ST.
SHAW ST.
WINCHESTER ST.
PARADISE HILLS UNIT 2
17
18
19
27
28
29
30
33
(2758)
(2749)
(2747)
(1936)
(2068)
(2738)
@ 2748

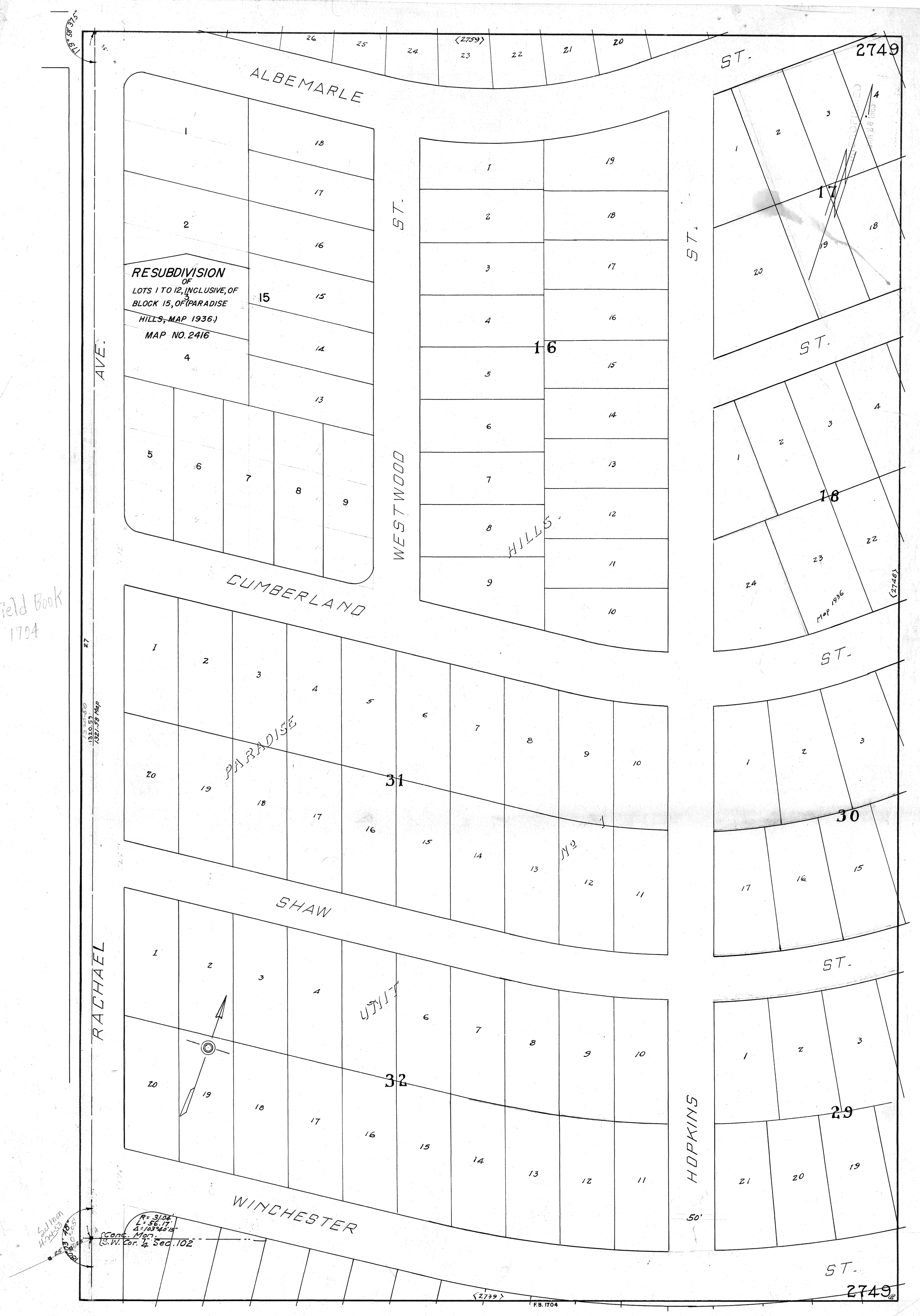
ALBEMARLE
ST.
2749
RESUBDIVISION OF LOTS 1 TO 12, INCLUSIVE, OF BLOCK 15, OF (PARADISE HILLS, MAP 1936.)
MAP NO. 2416
15
16
17
18
WESTWOOD
HILLS
CUMBERLAND
AVE.
PARADISE
31
SHAW
32
RACHAEL
WINCHESTER
HOPKINS
30
29
(2759)
(2748)
Map 1936
Field Book 1704
Set Mon H-24-53
R = 31.04'
L = 56.17'
Δ = 103°40'15"
Conc. Mon.
S.W. Cor. 4 Sec. 102
50'
F.B. 1704

2754
(2764)
CALLE
CHANATE
CALLE
CANADA
CALLE
CALLE
ST PINTORESCA
(2755)
(2753)
LOMAS
(2160)
TRES
CUMBERLAND
TORTUOSA
PAVANA
CALLE
CALLE
QUEBRADO
BLANCO
(2724)
2754.

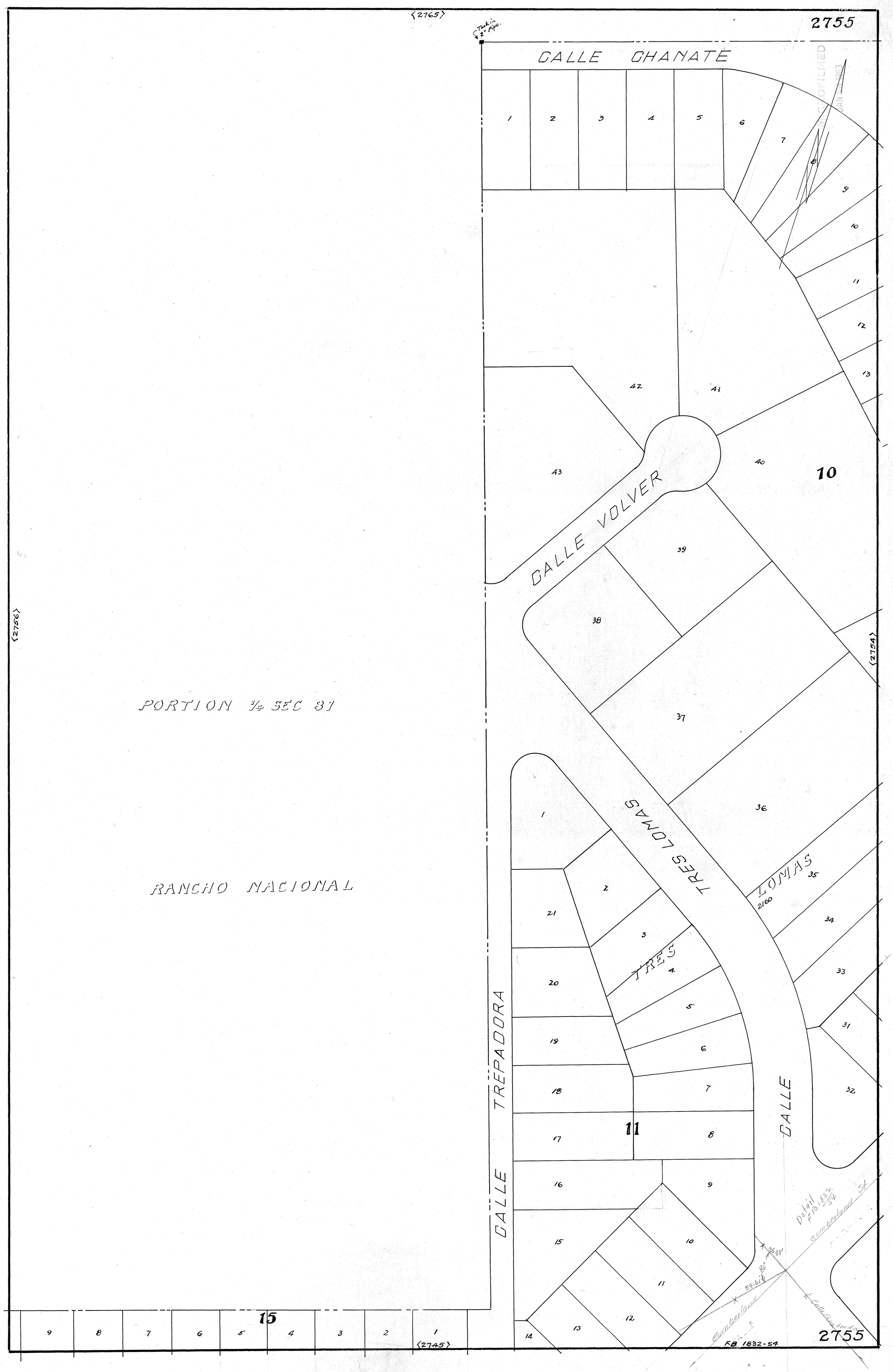
2755
Tack in 2" pipe.
CALLE CHANATE
1
2
3
4
5
6
7
8
9
10
11
12
13
42
41
43
40
10
CALLE VOLVER
39
38
37
36
<2756>
<2754>
PORTION ¼ SEC 81
RANCHO NACIONAL
TRES LOMAS
LOMAS
2160
35
34
33
31
32
TRES
1
2
3
4
5
6
7
8
9
10
11
12
13
14
15
16
17
18
19
20
21
CALLE TREPADORA
CALLE
11
15
9
8
7
6
5
4
3
2
1
<2745>
Detail FB 1832-54
Cumberland St
Cumberland
Calle Sunbrodo
FB 1832-54
2755


(2766)
2756
ALLEGHANY
ST.
DRIVE
Potomac
SCHUYLER
(2757)
ALBEMARLE
SEA BREEZE
LAUDER
(2746)
2756
(2755)

2757
TO ℄ REO DRIVE 1488.32
2" I.P.
89°49'10"
ALLEGHANY ST.
POTOMAC ST.
SCHUYLER ST.
ALBEMARLE ST.
LAUDER ST.
ST.
WESTPORT.
DR.
PARADISE
RANCHO
SEA BREEZE
TO MON℄ ROANOKE ST. 2649.33'
6
7
8
9
20
21
22
2757

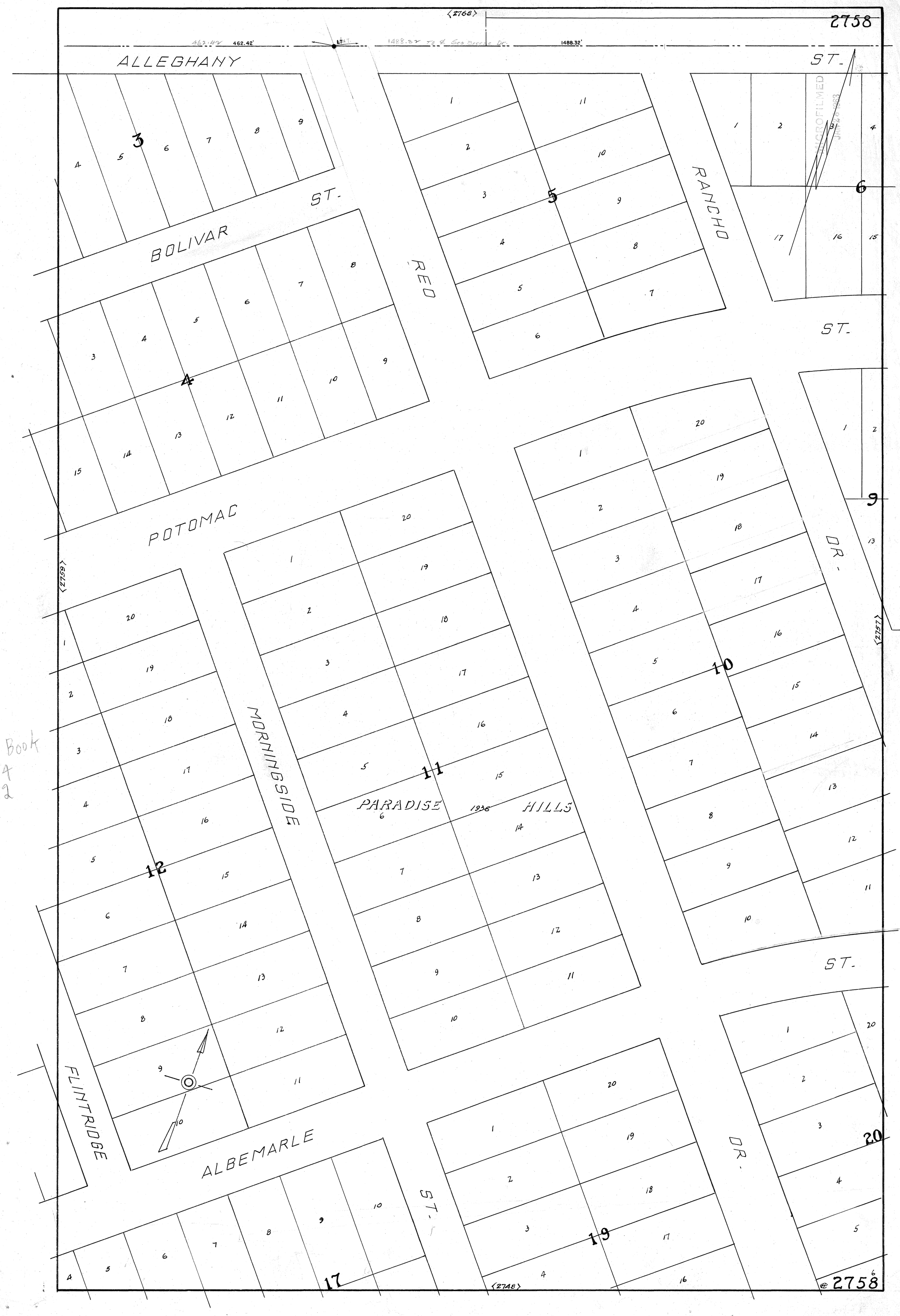

Field Book
1704
1692

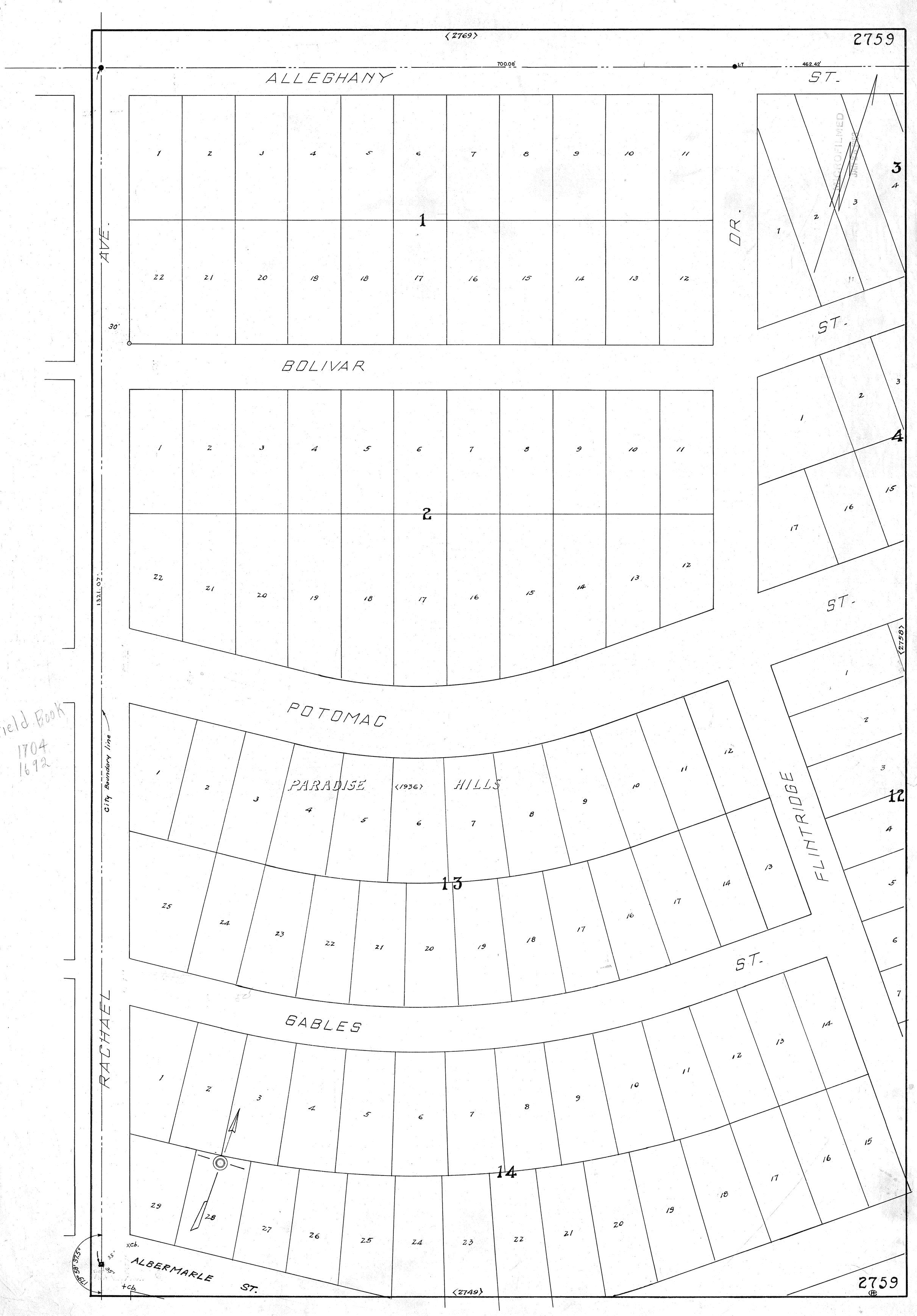
2759
(2769)
700.08'
462.42'
ALLEGHANY
ST.
AVE.
DR.
ST.
BOLIVAR
POTOMAC
PARADISE (1936) HILLS
FLINTRIDGE
ST.
GABLES
RACHAEL
City Boundary line
1321.07'
ALBERMARLE ST.
(2749)
(2758)
Field Book
1704
1692
2759

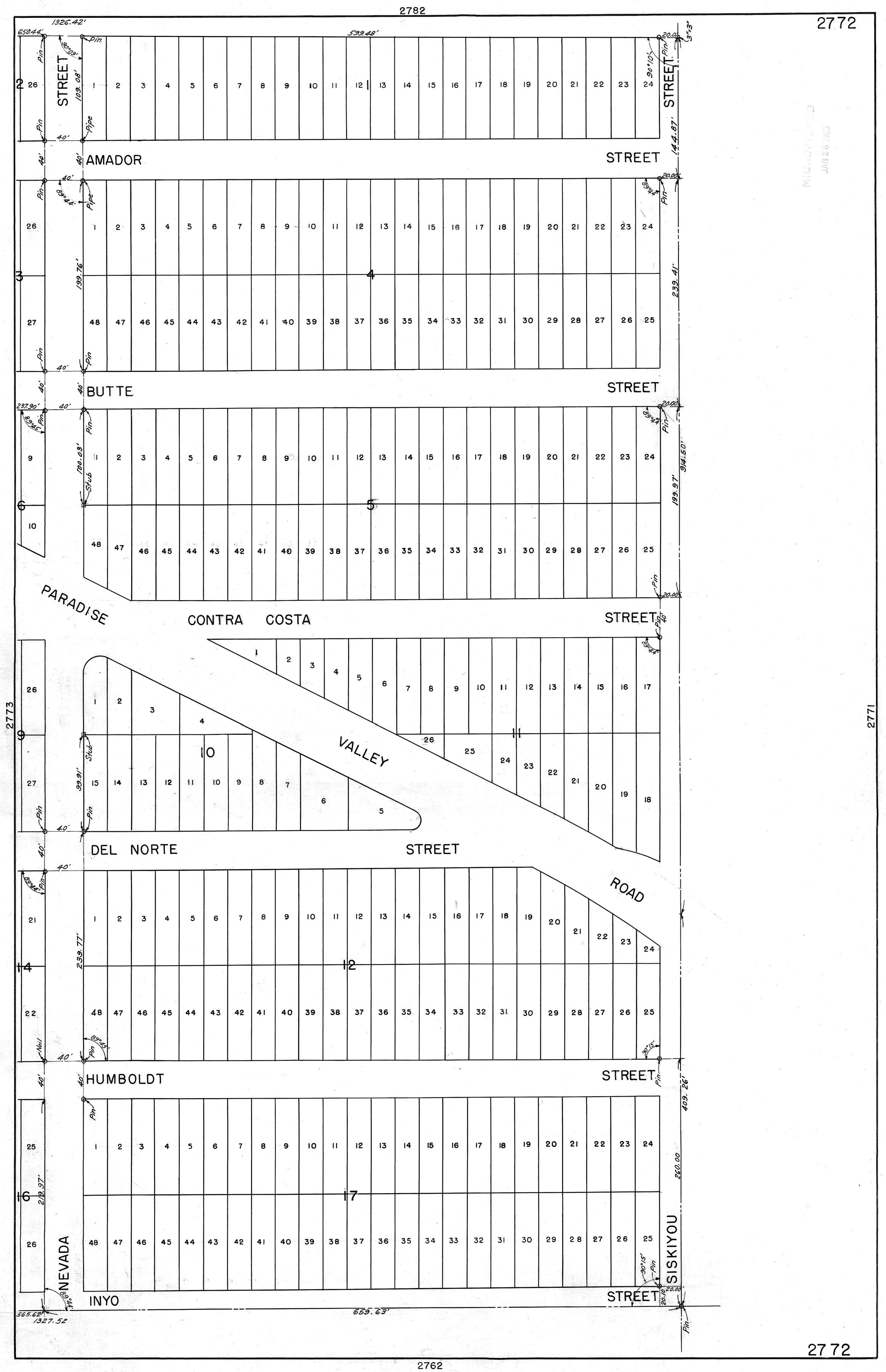
2782
2772
2773
2771
2762
STREET
AMADOR
STREET
BUTTE
STREET
PARADISE
CONTRA COSTA
STREET
VALLEY
DEL NORTE
STREET
ROAD
HUMBOLDT
STREET
NEVADA
INYO
STREET
SISKIYOU
1326.42'
650.44'
599.48'
144.87'
239.41'
914.50'
199.97'
409.26'
260.00'
659.63'
565.62'
1327.52'
237.90'
109.08'
199.76'
100.03'
99.91'
239.77'
219.97'
Pin
Pipe
Stub
Nail

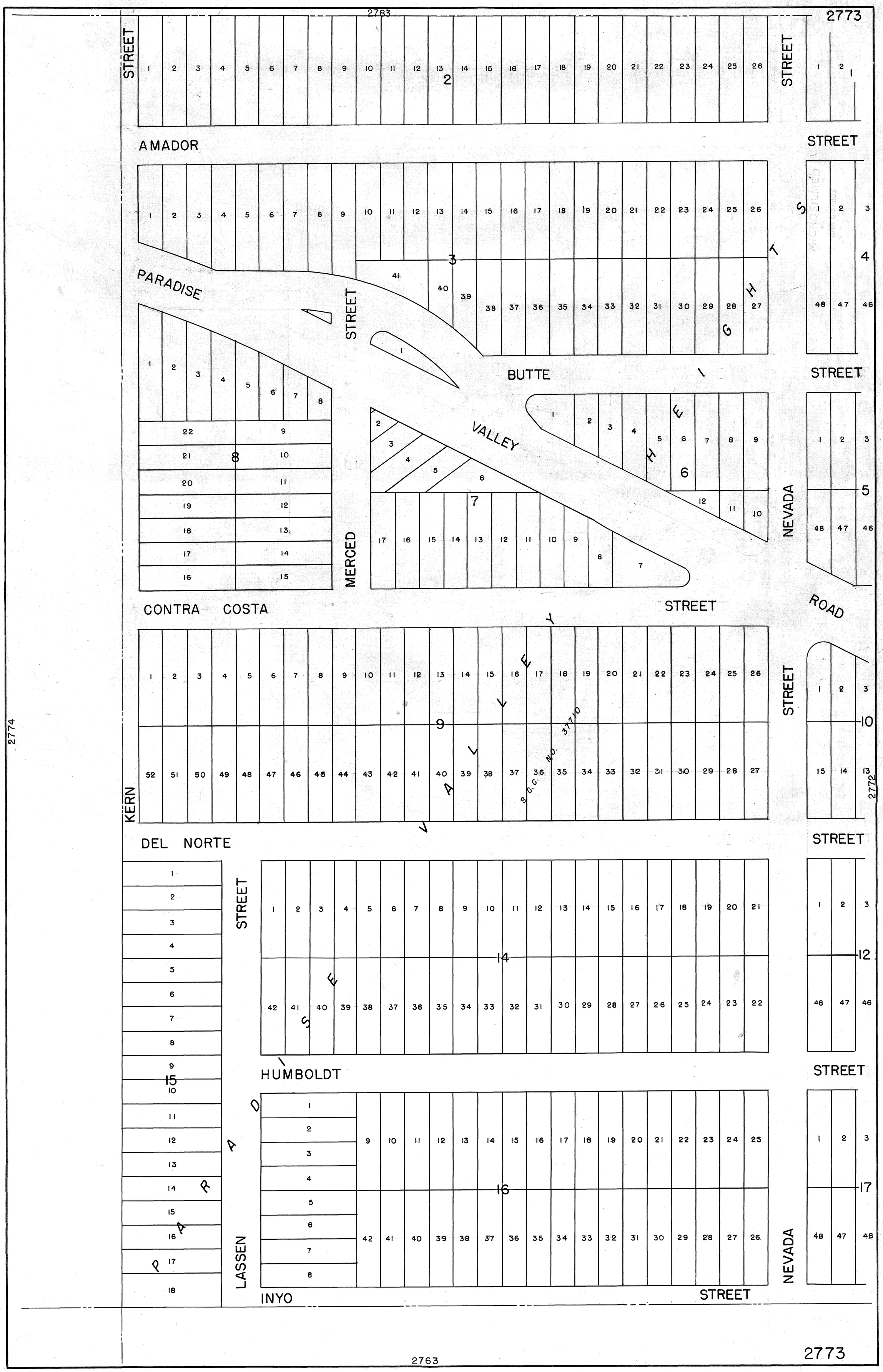
2783
2773
STREET
AMADOR
STREET
PARADISE
STREET
BUTTE
STREET
VALLEY
MERCED
NEVADA
STREET
CONTRA COSTA
STREET
ROAD
KERN
DEL NORTE
STREET
STREET
HUMBOLDT
STREET
LASSEN
INYO
NEVADA
STREET
2774
2772
2763
2773