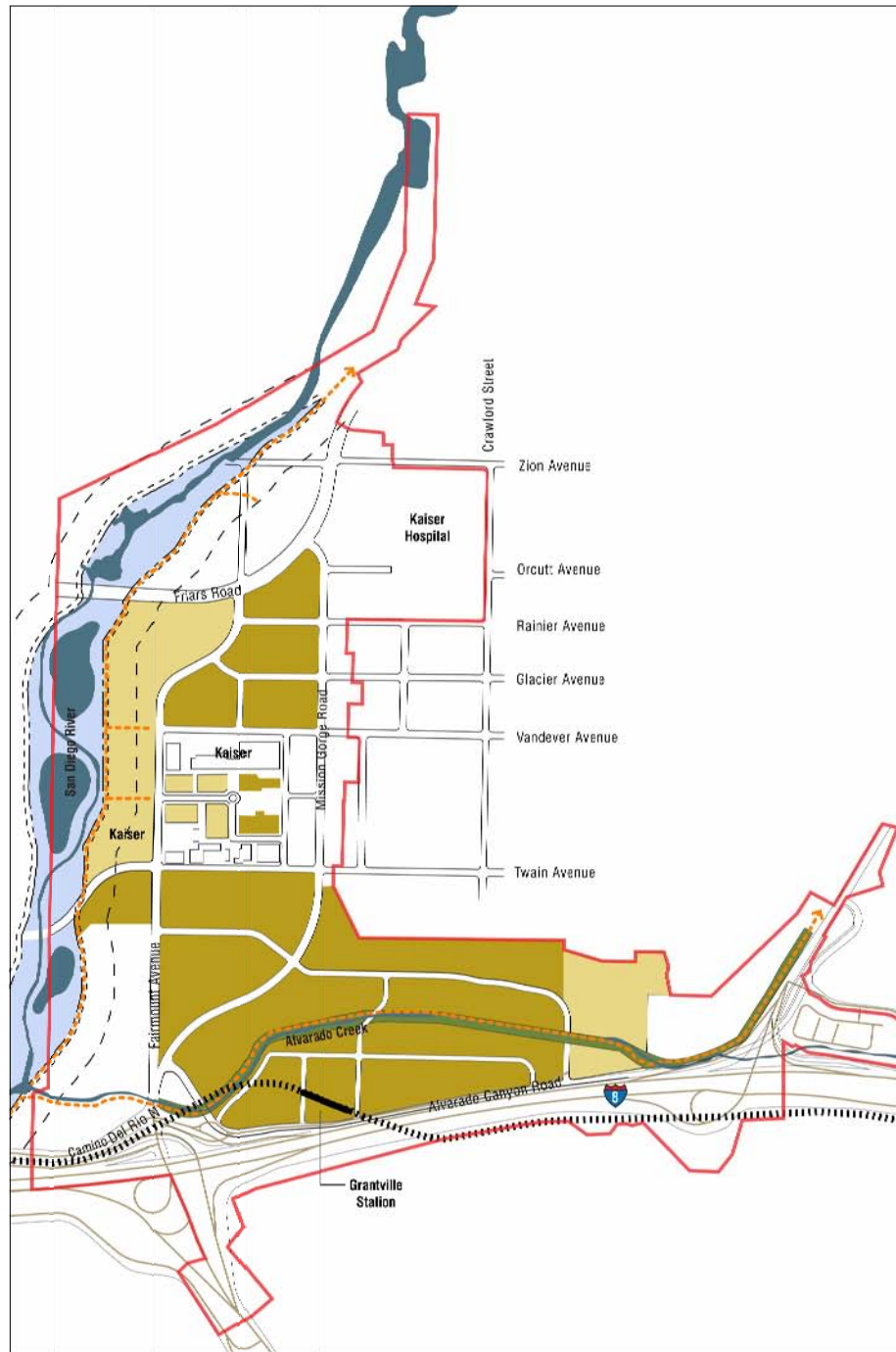
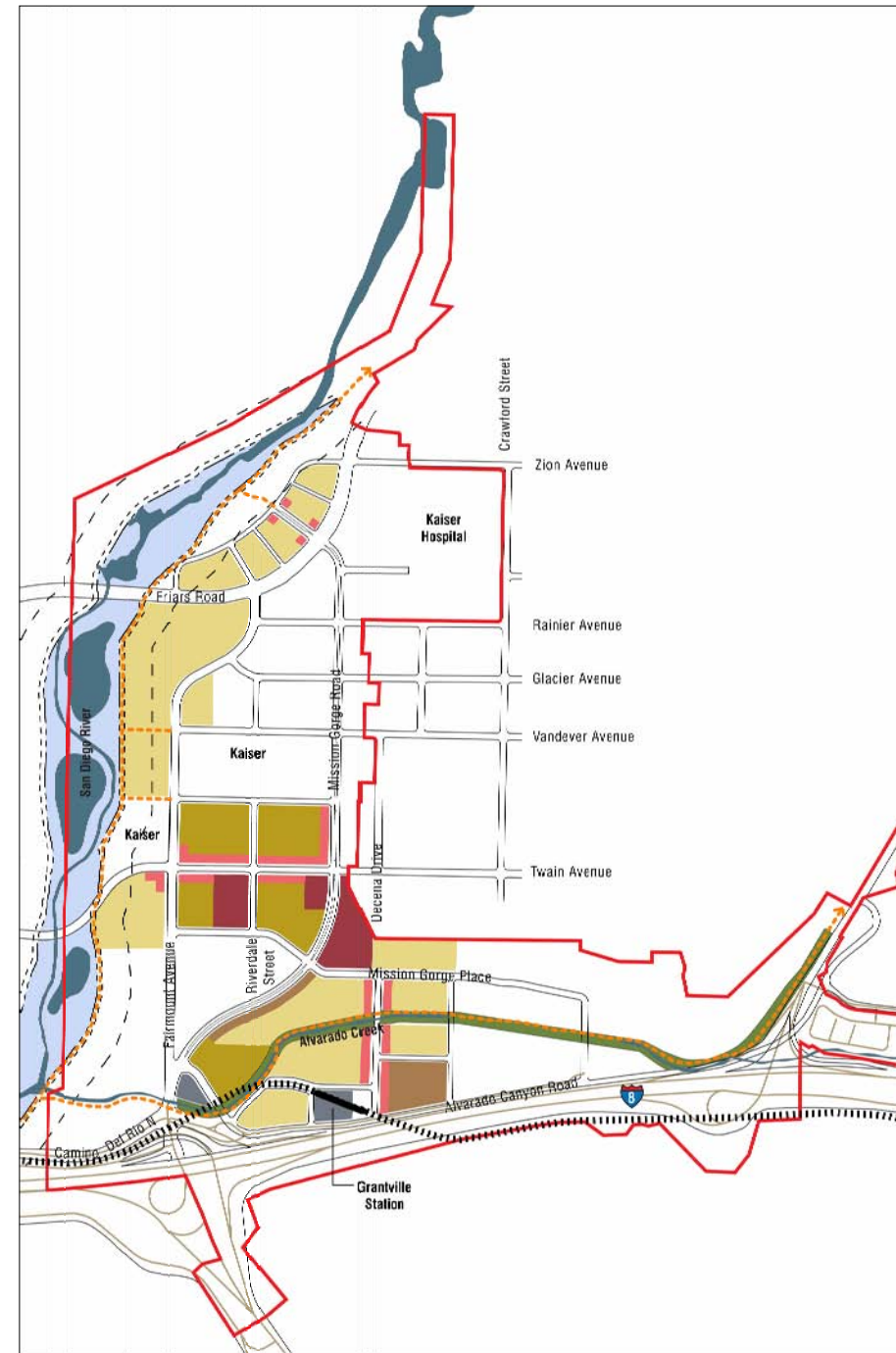


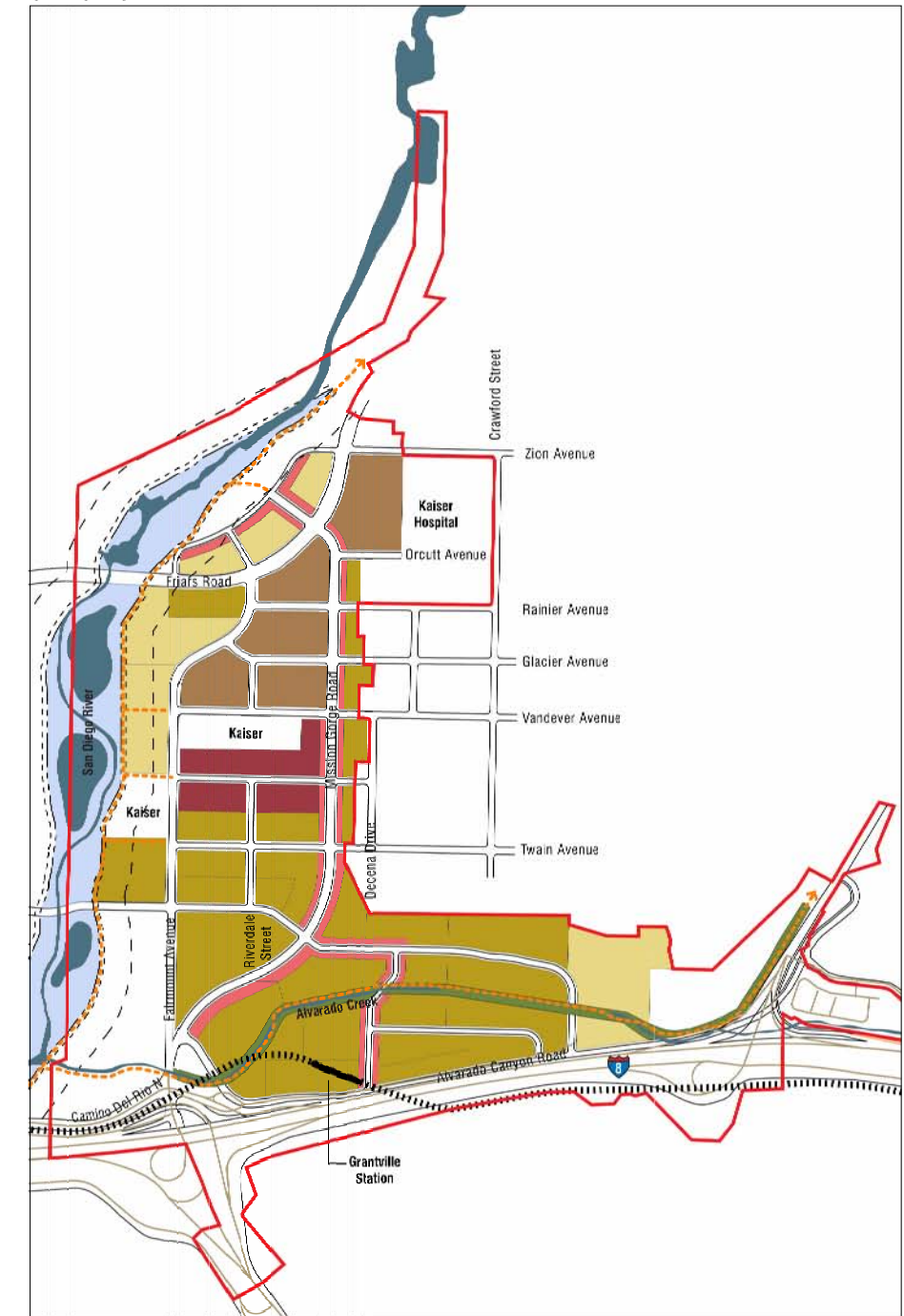
OPTION D



OPTION EF



OPTION G



KEY

- Floodway
- Path Corridor (35' Beyond Floodway)
- 200' River Influence Area
- Study Area Boundary
- Multi Use Trail
- River / Creek
- Lake
- Residential
- Mixed Use
- Retail Liner
- Retail
- Office
- Parks

May 11, 2009



**PROPOSED LAND USE PLANS**  
NOT INCLUDING PARKS

Scale: 1" = 600'

ICF James & Stokes    CIVITAS