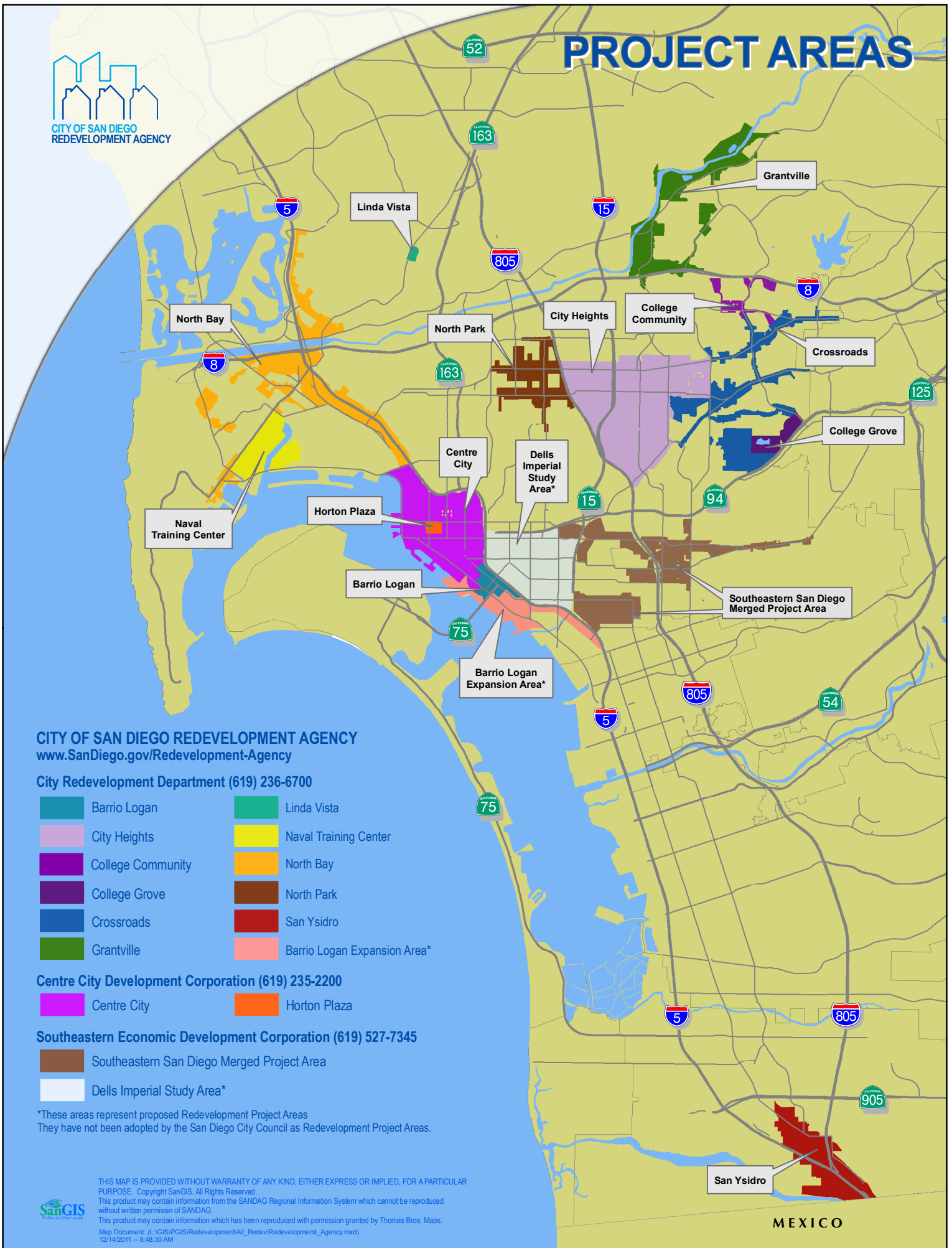




PROJECT AREAS



CITY OF SAN DIEGO REDEVELOPMENT AGENCY
www.SanDiego.gov/Redevelopment-Agency

City Redevelopment Department (619) 236-6700

- | | | | |
|--|-------------------|--|------------------------------|
| | Barrio Logan | | Linda Vista |
| | City Heights | | Naval Training Center |
| | College Community | | North Bay |
| | College Grove | | North Park |
| | Crossroads | | San Ysidro |
| | Grantville | | Barrio Logan Expansion Area* |

Centre City Development Corporation (619) 235-2200

- | | | | |
|--|-------------|--|--------------|
| | Centre City | | Horton Plaza |
|--|-------------|--|--------------|

Southeastern Economic Development Corporation (619) 527-7345

- | | |
|--|--|
| | Southeastern San Diego Merged Project Area |
| | Dells Imperial Study Area* |

*These areas represent proposed Redevelopment Project Areas
 They have not been adopted by the San Diego City Council as Redevelopment Project Areas.

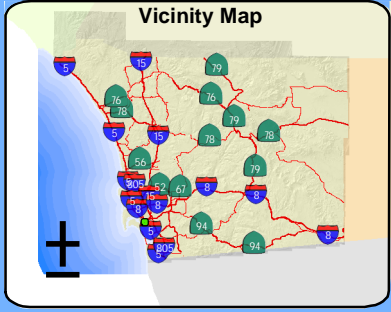
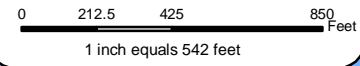
THIS MAP IS PROVIDED WITHOUT WARRANTY OF ANY KIND, EITHER EXPRESS OR IMPLIED, FOR A PARTICULAR PURPOSE. Copyright SanGIS. All Rights Reserved.
 This product may contain information from the SANDAG Regional Information System which cannot be reproduced without written permission of SANDAG.
 This product may contain information which has been reproduced with permission granted by Thomas Bros. Maps.
 Map Document: (L:\GIS\PGIS\Redevelopment\All_ReDev\Redevelopment_Agency.mxd)
 12/14/2011 -- 8:48:30 AM



MEXICO

Barrio Logan Redevelopment Area

- FREEWAY
- HIGHWAY
- Roads
- BARRIO LOGAN



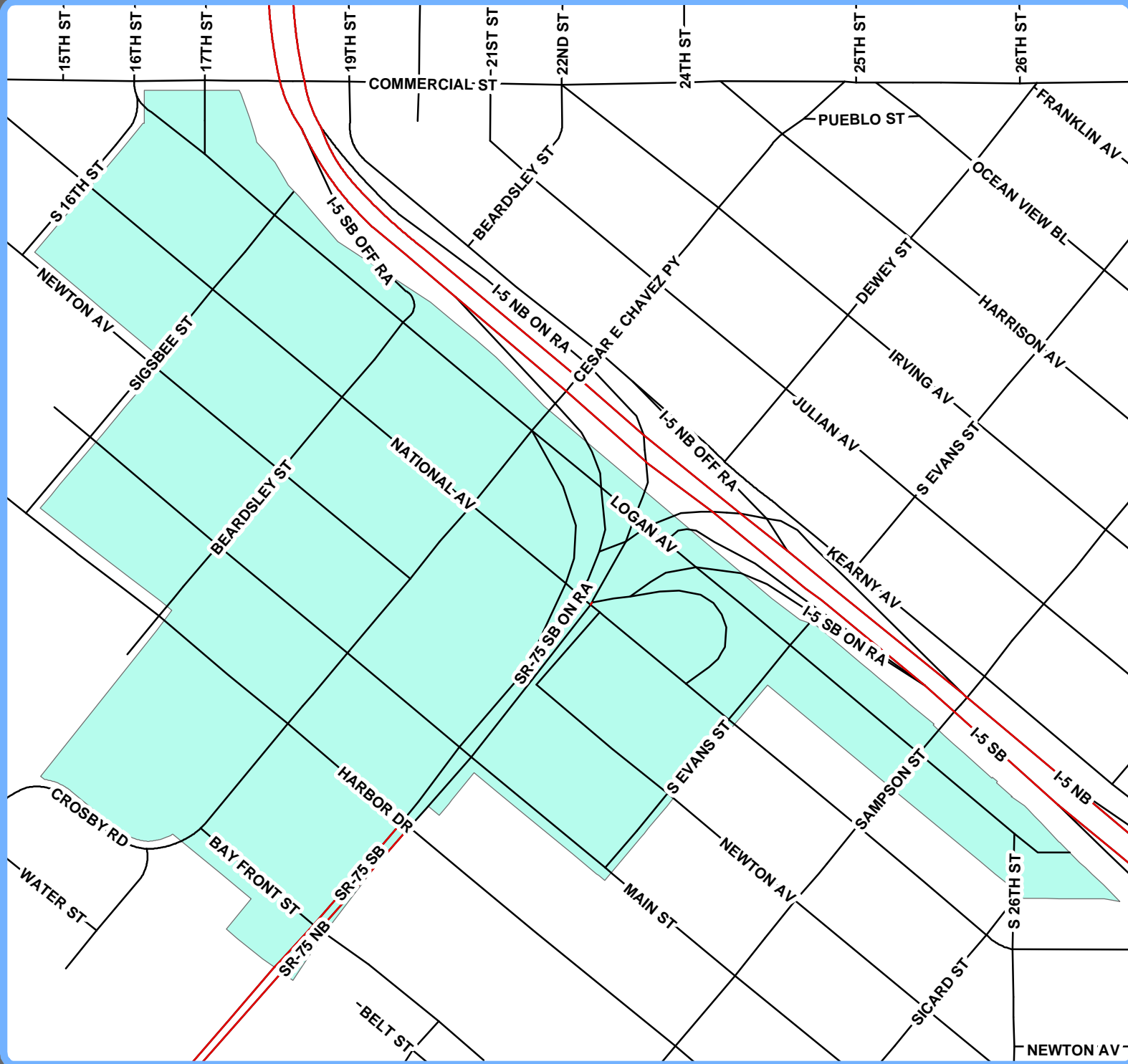
Map made exclusively for our client by the
San Diego Geographic Information System
 5469 Kearny Villa Road, Suite 102
 San Diego, CA 92123
 (858) 874-7000
www.sangis.org

For reprints, mapping or additional information
 please contact SanGIS.




THIS MAP IS PROVIDED WITHOUT WARRANTY OF ANY KIND,
 EITHER EXPRESS OR IMPLIED, INCLUDING BUT NOT LIMITED TO,
 THE IMPLIED WARRANTIES OF MERCHANTABILITY AND
 FITNESS FOR A PARTICULAR PURPOSE.
 Copyright SanGIS, All Rights Reserved.
 This product may contain information from the SANDAG
 Regional Information System which cannot be reproduced
 without the written permission of SANDAG.

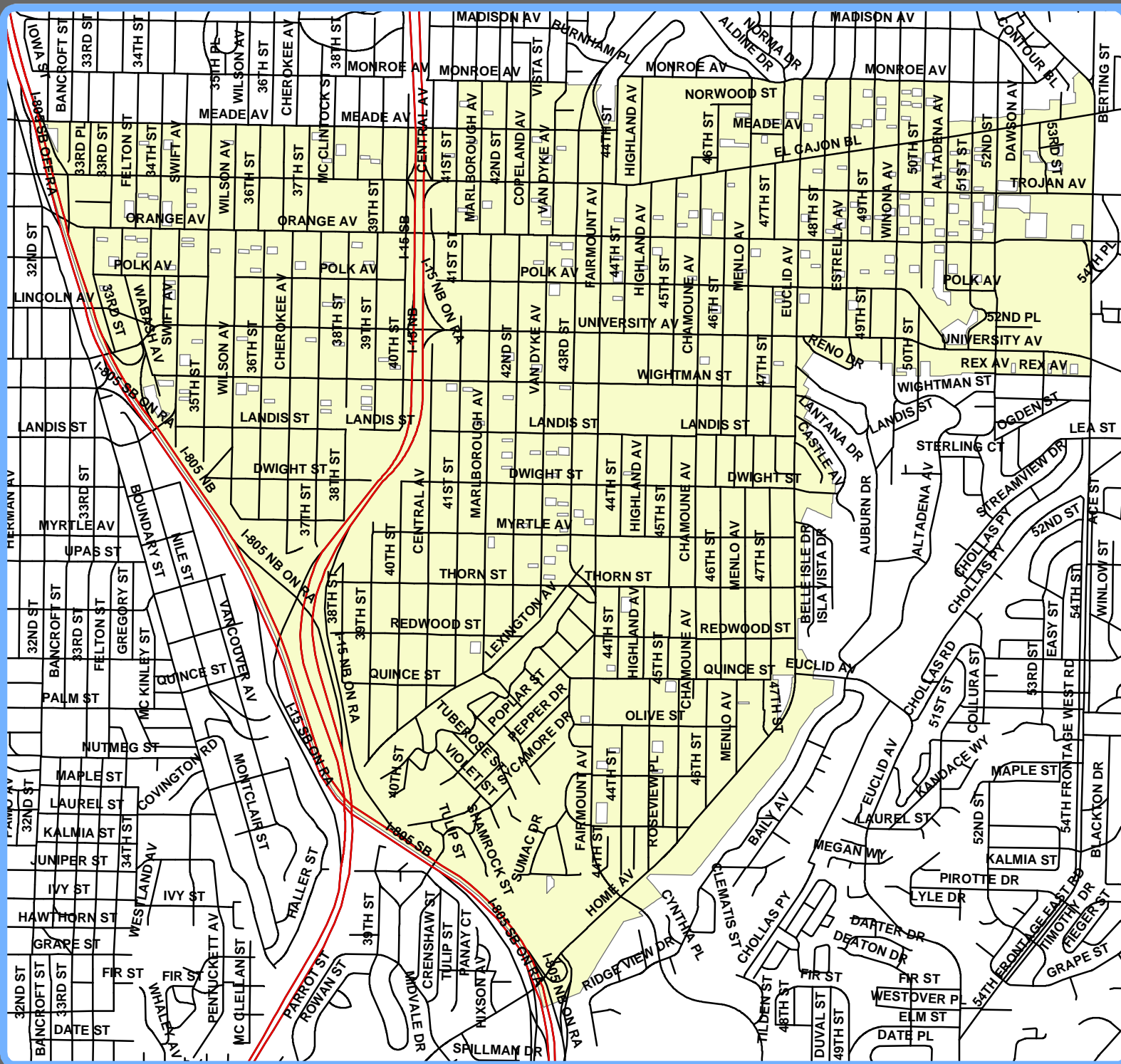
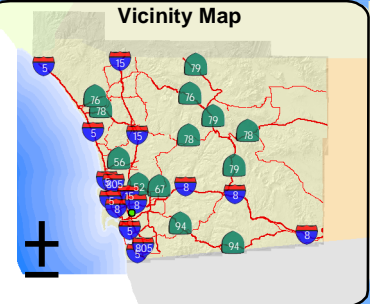
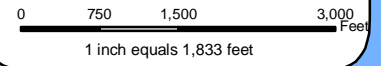
*Reproduced with permission granted by RAND McNALLY & COMPANY, Inc.
 This map is copyrighted by RAND McNALLY & COMPANY, Inc.
 It is unlawful to copy or reproduce all or any part thereof,
 whether for personal use or resale, without the prior
 written permission of RAND McNALLY & COMPANY, Inc.

Plot Date: 06/30/08



City Heights Redevelopment Area

-  FREEWAY
-  HIGHWAY
-  Roads
-  CITY HEIGHTS

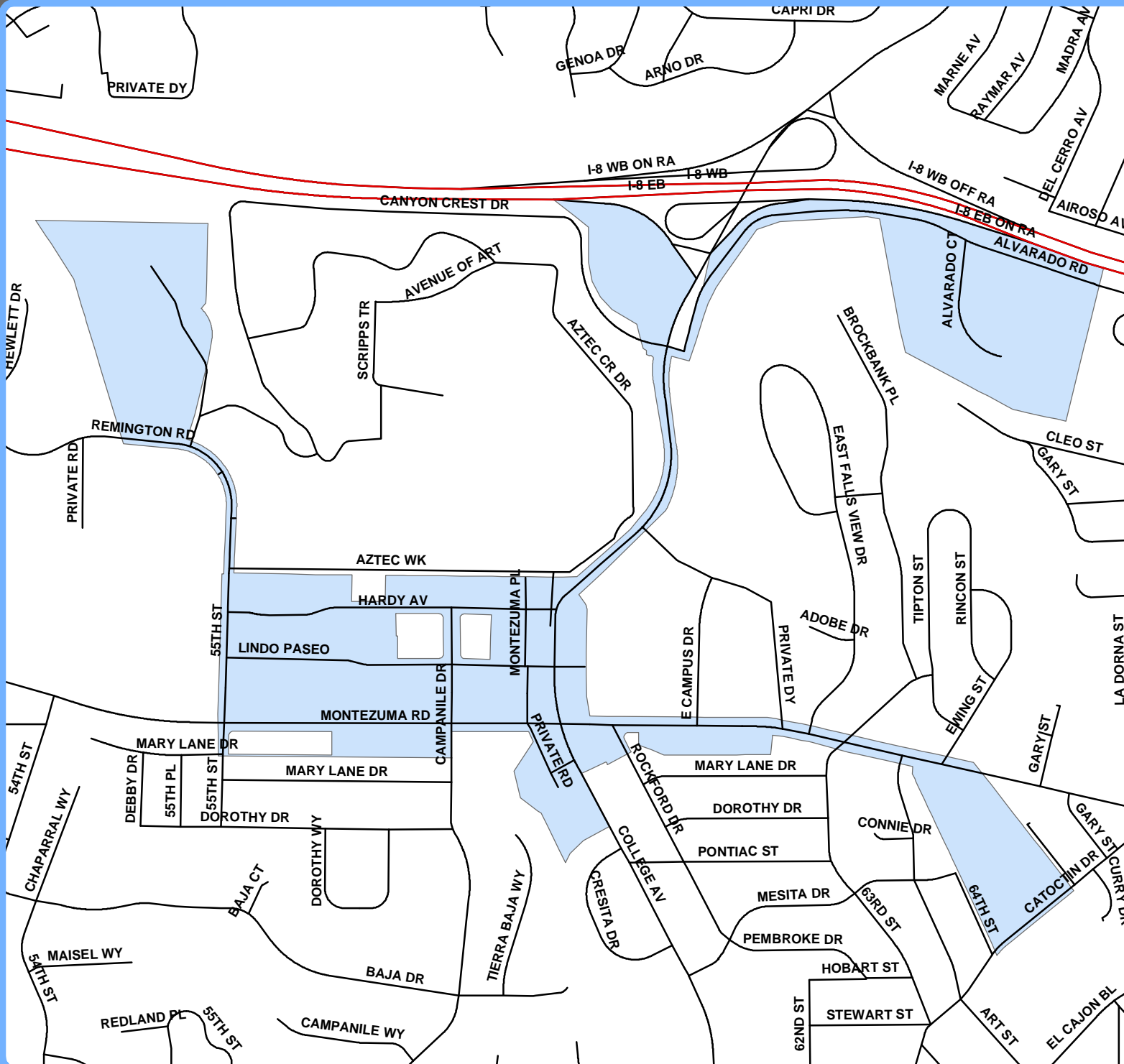


Map made exclusively for our client by the
 San Diego Geographic Information System
 5469 Kearny Villa Road, Suite 102
 San Diego, CA 92123
 (858) 874-7000
www.sangis.org
 For reprints, mapping or additional information
 please contact SanGIS.

THIS MAP IS PROVIDED WITHOUT WARRANTY OF ANY KIND,
 EITHER EXPRESS OR IMPLIED, INCLUDING BUT NOT LIMITED TO,
 THE IMPLIED WARRANTIES OF MERCHANTABILITY AND
 FITNESS FOR A PARTICULAR PURPOSE.
 Copyright SanGIS, All Rights Reserved.
 This product may contain information from the SANDAG
 Regional Information System which cannot be reproduced
 without the written permission of SANDAG.

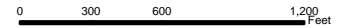
*Reproduced with permission granted by RAND McNALLY & COMPANY, INC.
 This map is copyrighted by RAND McNALLY & COMPANY, INC.
 It is unlawful to copy or reproduce all or any part thereof,
 whether for personal use or resale, without the prior
 written permission of RAND McNALLY & COMPANY, INC.

Plot Date: 06/30/08

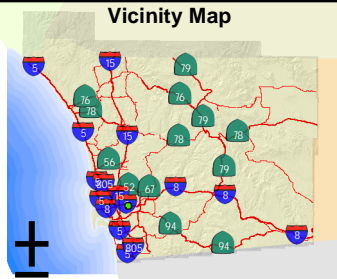


College Community Redevelopment Area

- FREEWAY
- HIGHWAY
- Roads
- COLLEGE COMMUNITY



1 inch equals 809 feet



Map made exclusively for our client by the San Diego Geographic Information System
 5469 Kearny Villa Road, Suite 102
 San Diego, CA 92123
 (858) 874-7000
www.sangis.org

For reprints, mapping or additional information please contact SanGIS.

THIS MAP IS PROVIDED WITHOUT WARRANTY OF ANY KIND, EITHER EXPRESS OR IMPLIED, INCLUDING BUT NOT LIMITED TO, THE IMPLIED WARRANTIES OF MERCHANTABILITY AND FITNESS FOR A PARTICULAR PURPOSE. Copyright SanGIS. All Rights Reserved. This product may contain information from the SANDAG Regional Information System which cannot be reproduced without the written permission of SANDAG.

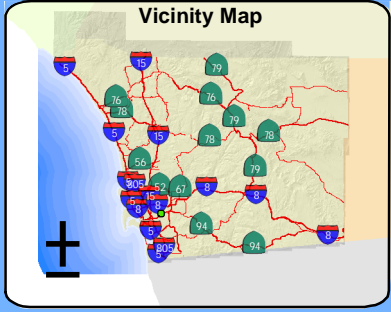
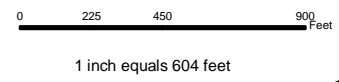

*Reproduced with permission granted by RAND McNALLY & COMPANY, INC. This map is copyrighted by RAND McNALLY & COMPANY, INC. It is unlawful to copy or reproduce all or any part thereof, whether for personal use or resale, without the prior, written permission of RAND McNALLY & COMPANY, INC.

Plot Date: 06/30/08

College Grove Redevelopment Area



- FREEWAY
- HIGHWAY
- Roads
- Water Bodies
- COLLEGE GROVE

Map made exclusively for our client by the
San Diego Geographic Information Source
 5469 Kearny Villa Road, Suite 102
 San Diego, CA 92123
 (858) 874-7000
www.sangis.org
 For reprints, mapping or additional information
 please contact SanGIS.

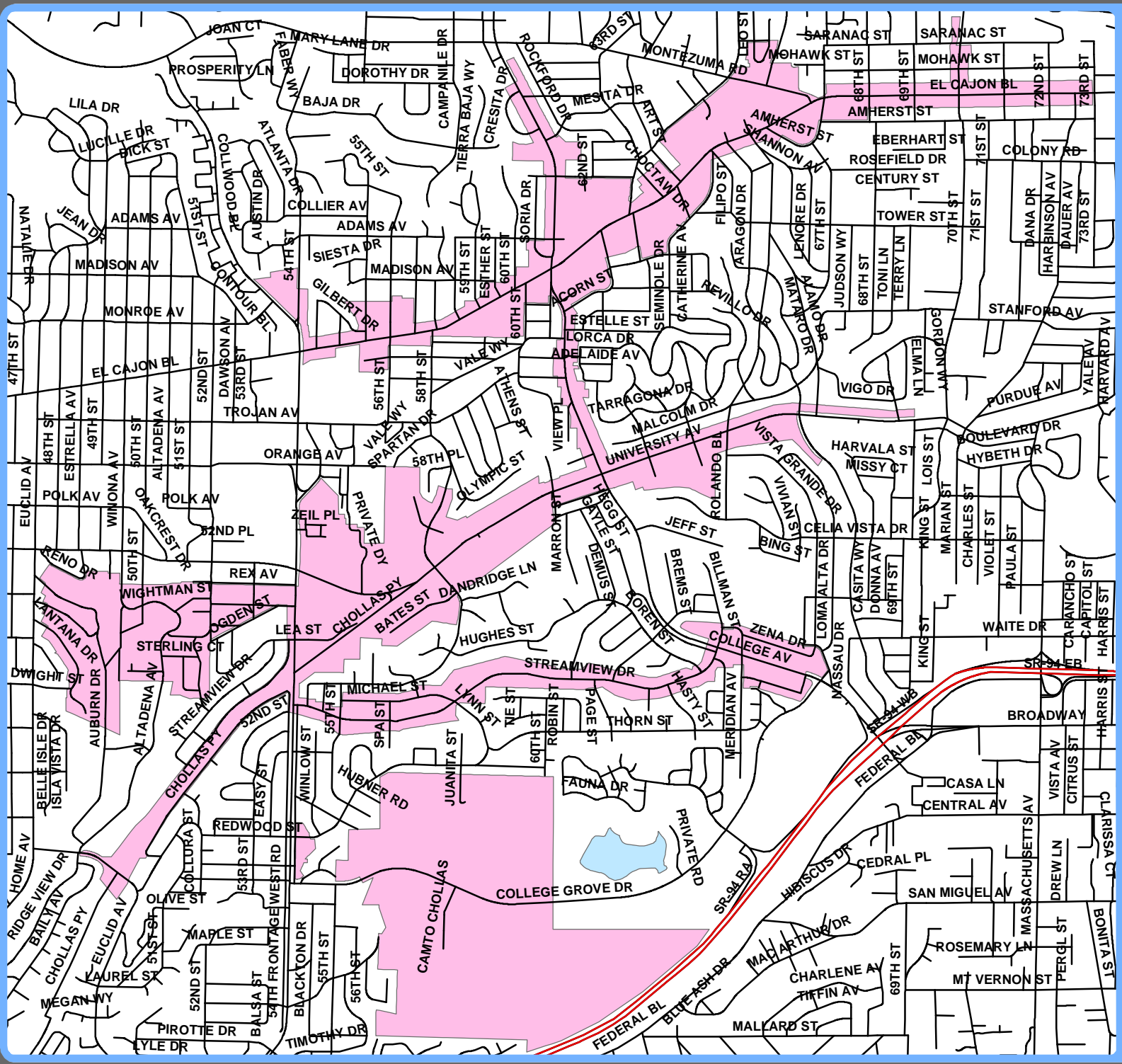
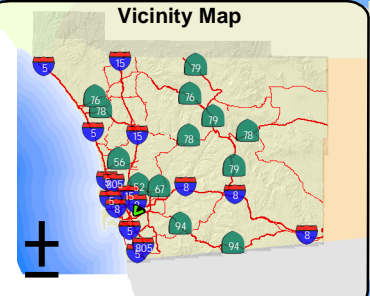
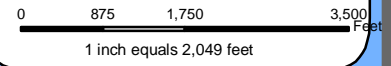
THIS MAP IS PROVIDED WITHOUT WARRANTY OF ANY KIND, EITHER EXPRESS OR IMPLIED, INCLUDING BUT NOT LIMITED TO, THE IMPLIED WARRANTIES OF MERCHANTABILITY AND FITNESS FOR A PARTICULAR PURPOSE. Copyright SanGIS. All Rights Reserved. This product may contain information from the SANDAG Regional Information System which cannot be reproduced without the written permission of SANDAG.

*Reproduced with permission granted by RAND McNALLY & COMPANY®. This map is copyrighted by RAND McNALLY & COMPANY®. It is unlawful to copy or reproduce all or any part thereof, whether for personal use or resale, without the prior written permission of RAND McNALLY & COMPANY®.

Plot Date: 06/30/08

Crossroads Redevelopment Area

-  FREEWAY
-  HIGHWAY
-  Roads
-  Water Bodies
-  CROSSROADS





Map made exclusively for our client by the
San Diego Geographic Information System
5469 Kearny Villa Road, Suite 102
San Diego, CA 92123
(858) 874-7000
www.sangis.org
For reprints, mapping or additional information
please contact SanGIS.

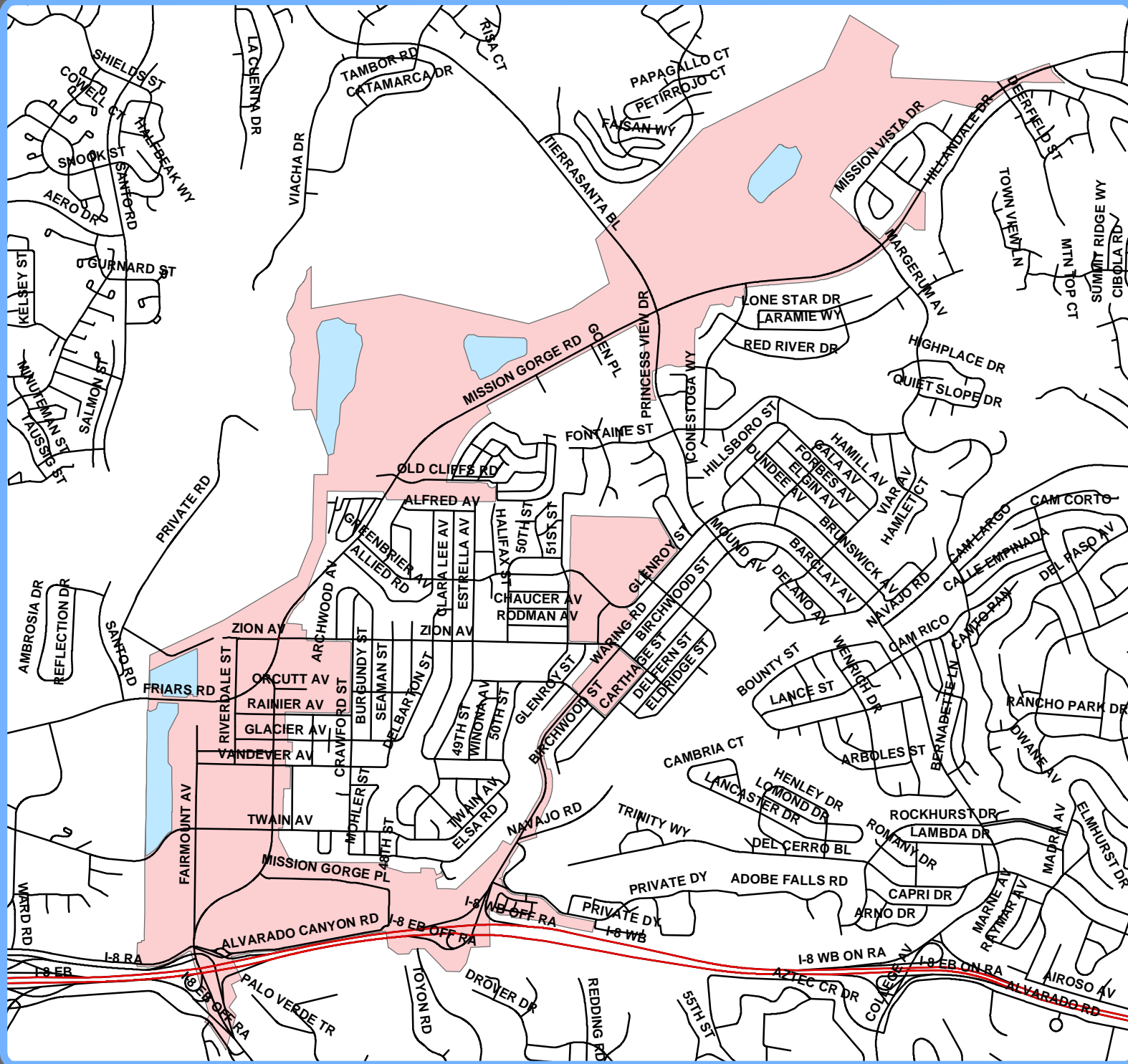
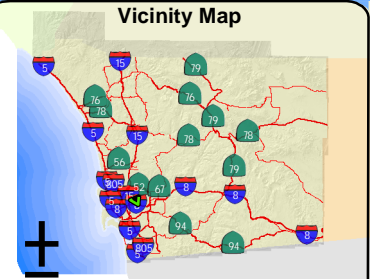
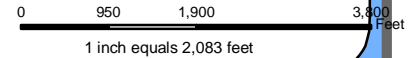
THIS MAP IS PROVIDED WITHOUT WARRANTY OF ANY KIND,
EITHER EXPRESS OR IMPLIED, INCLUDING BUT NOT LIMITED TO,
THE IMPLIED WARRANTIES OF MERCHANTABILITY AND
FITNESS FOR A PARTICULAR PURPOSE.
Copyright SanGIS, All Rights Reserved.
This product may contain information from the SANDAG
Regional Information System which cannot be reproduced
without the written permission of SANDAG.

*Reproduced with permission granted by RAND MCNALLY & COMPANY, INC.
This map is copyrighted by RAND MCNALLY & COMPANY, INC.
It is unlawful to copy or reproduce all or any part thereof,
whether for personal use or resale, without the prior
written permission of RAND MCNALLY & COMPANY, INC.

Plot Date: 06/30/08

Grantville Redevelopment Area

-  FREEWAY
-  HIGHWAY
-  Roads
-  Water Bodies
-  GRANTVILLE



Map made exclusively for our client by the
San Diego Geographic Information System
 5469 Kearny Villa Road, Suite 102
 San Diego, CA 92123
 (858) 874-7000
www.sangis.org
 For reprints, mapping or additional information
 please contact SanGIS.

THIS MAP IS PROVIDED WITHOUT WARRANTY OF ANY KIND,
 EITHER EXPRESS OR IMPLIED, INCLUDING BUT NOT LIMITED TO,
 THE IMPLIED WARRANTIES OF MERCHANTABILITY AND
 FITNESS FOR A PARTICULAR PURPOSE.
 Copyright SanGIS, All Rights Reserved.
 This product may contain information from the SANDAG
 Regional Information System which cannot be reproduced
 without the written permission of SANDAG.

*Reproduced with permission granted by RAND McNALLY & COMPANY®.
 This map is copyrighted by RAND McNALLY & COMPANY®.
 It is unlawful to copy or reproduce all or any part thereof,
 whether for personal use or resale, without the prior
 written permission of RAND McNALLY & COMPANY®.

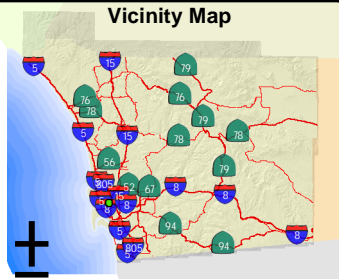
Plot Date: 06/30/08

Linda Vista Redevelopment Area

-  FREEWAY
-  HIGHWAY
-  Roads
-  LINDA VISTA



1 inch equals 194 feet



Map made exclusively for our client by the
San Diego Geographic Information Source
 5469 Kearny Villa Road, Suite 102
 San Diego, CA 92123
 (858) 874-7000
www.sangis.org

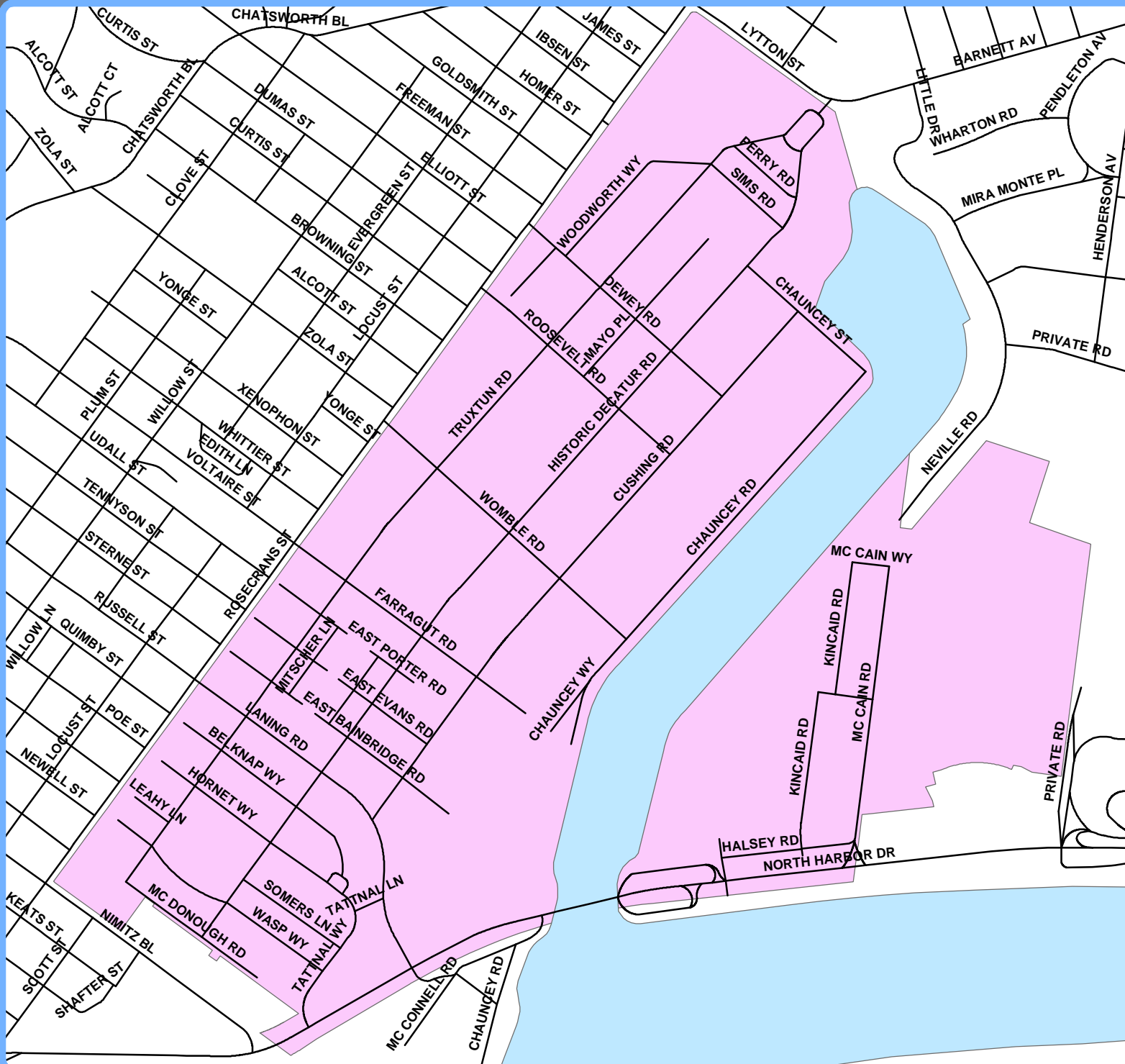
For reprints, mapping or additional information
 please contact SanGIS.

THIS MAP IS PROVIDED WITHOUT WARRANTY OF ANY KIND,
 EITHER EXPRESS OR IMPLIED, INCLUDING BUT NOT LIMITED TO,
 THE IMPLIED WARRANTIES OF MERCHANTABILITY AND
 FITNESS FOR A PARTICULAR PURPOSE.
 Copyright SanGIS. All Rights Reserved.
 This product may contain information from the SANDAG
 Regional Information System which cannot be reproduced
 without the written permission of SANDAG.

*Reproduced with permission granted by RAND McNALLY & COMPANY®.
 This map is copyrighted by RAND McNALLY & COMPANY®.
 It is unlawful to copy or reproduce all or any part thereof,
 whether for personal use or resale, without the prior
 written permission of RAND McNALLY & COMPANY®.


Plot Date: 06/30/08





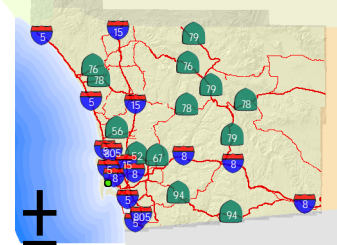
Naval Training Center Redevelopment Area

- FREEWAY
- HIGHWAY
- Roads
- Water Bodies
- NAVAL TRAINING CENTER



1 inch equals 885 feet

Vicinity Map



Map made exclusively for our client by the
San Diego Geographic Information Source
 5469 Kearny Villa Road, Suite 102
 San Diego, CA 92123
 (858) 874-7000

www.sangis.org
 For reprints, mapping or additional information
 please contact SanGIS.

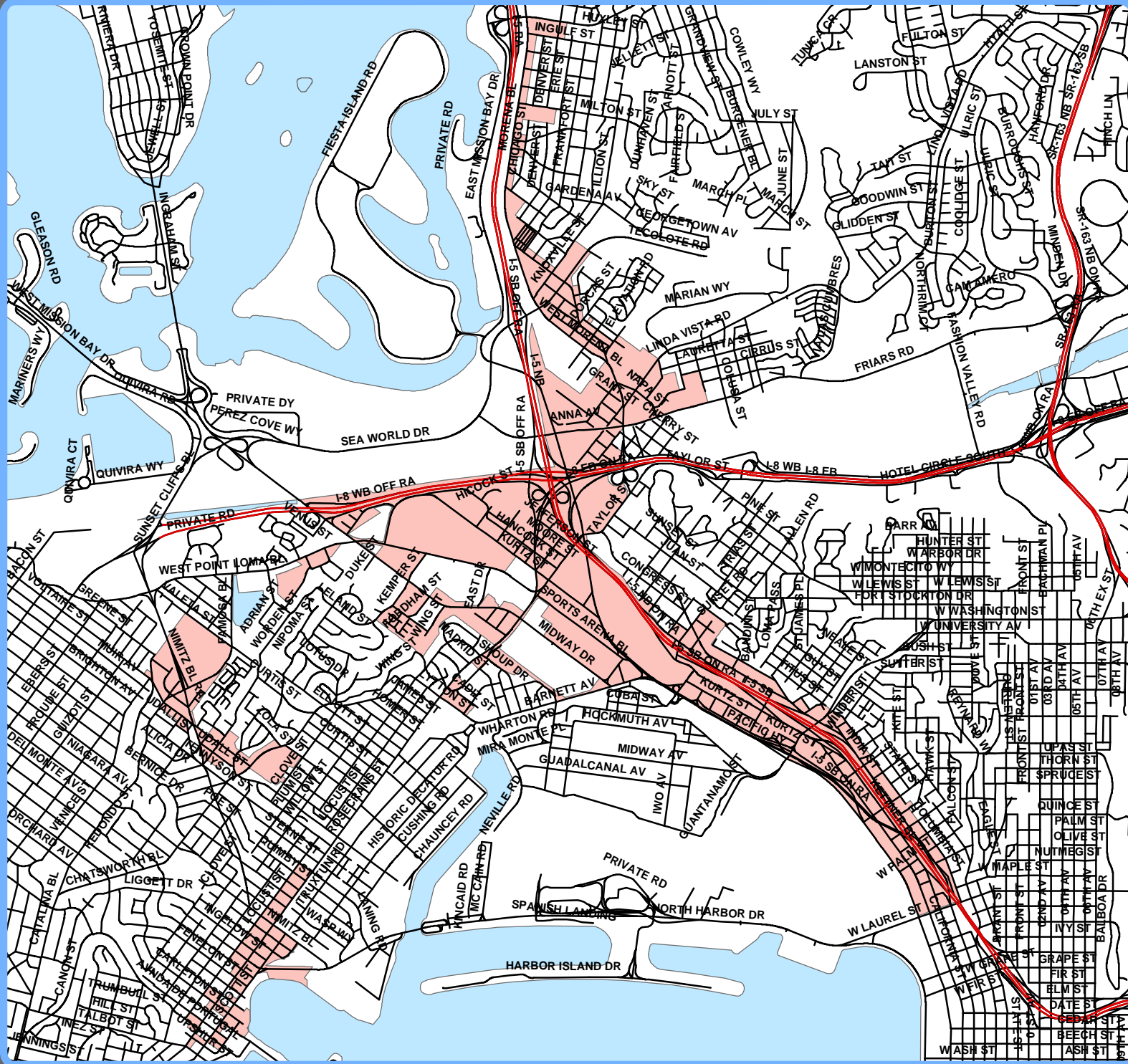
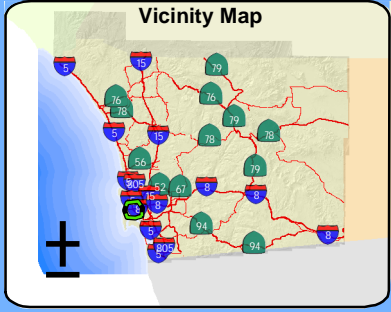
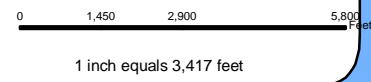
THIS MAP IS PROVIDED WITHOUT WARRANTY OF ANY KIND,
 EITHER EXPRESS OR IMPLIED, INCLUDING BUT NOT LIMITED TO,
 THE IMPLIED WARRANTIES OF MERCHANTABILITY AND
 FITNESS FOR A PARTICULAR PURPOSE.
 Copyright SanGIS, All Rights Reserved.
 This product may contain information from the SANDAG
 Regional Information System which cannot be reproduced
 without the written permission of SANDAG.

*Reproduced with permission granted by RAND MCNALLY & COMPANY®.
 This map is copyrighted by RAND MCNALLY & COMPANY®.
 It is unlawful to copy or reproduce all or any part thereof,
 whether for personal use or resale, without the prior
 written permission of RAND MCNALLY & COMPANY®.

Plot Date: 06/30/08

North Bay Redevelopment Area

-  FREEWAY
-  HIGHWAY
-  Roads
-  Water Bodies
-  NORTH BAY



SanGIS
We Have San Diego Covered!

Map made exclusively for our client by the
San Diego Geographic Information System
5469 Kearny Villa Road, Suite 102
San Diego, CA 92123
(858) 874-7000
www.sangis.org





For reprints, mapping or additional information
please contact SanGIS.

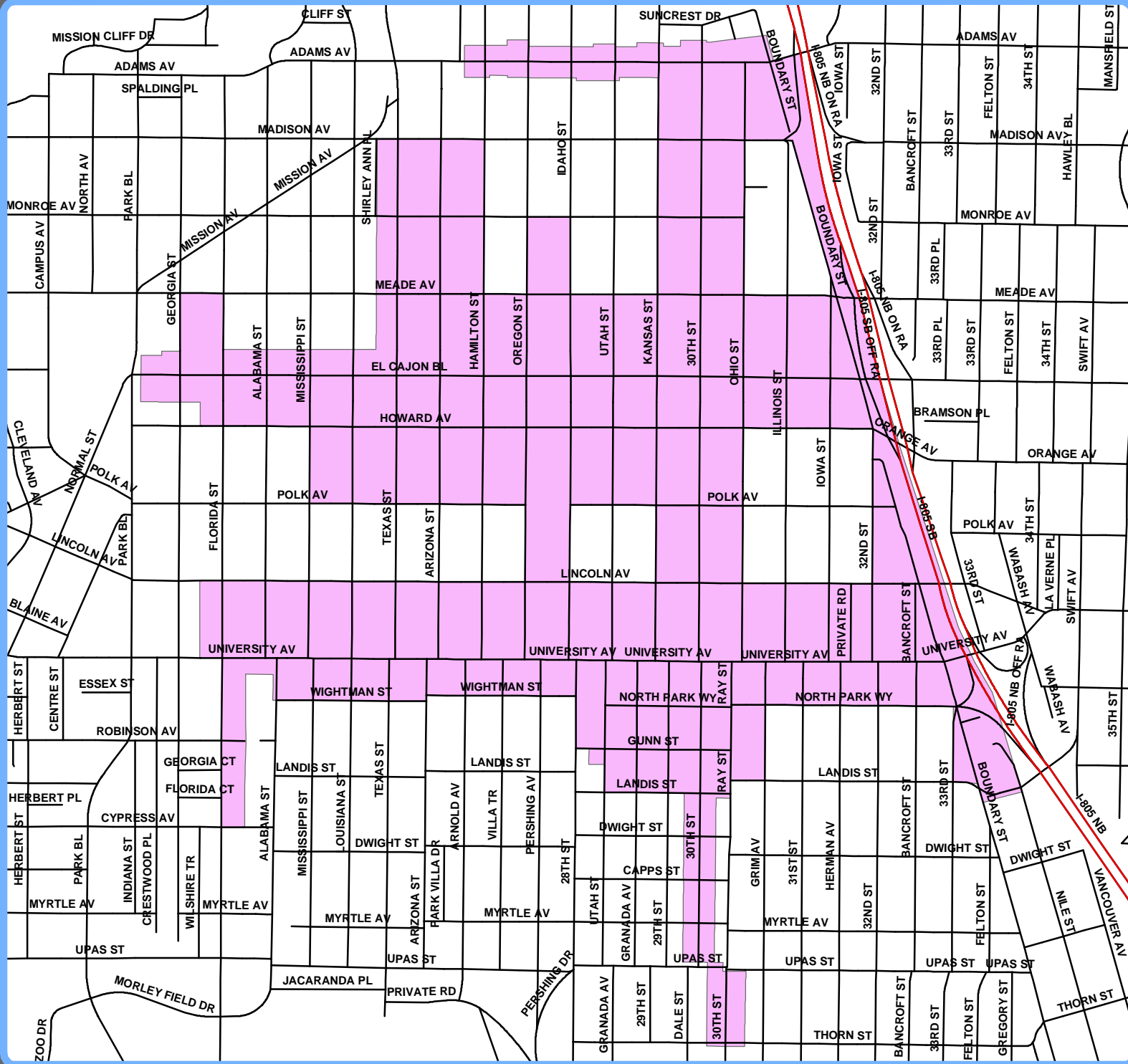
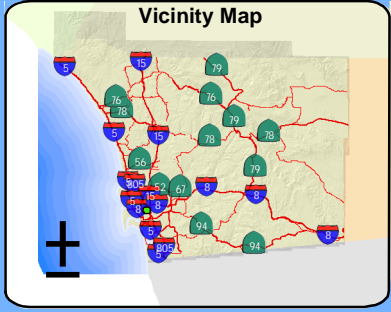
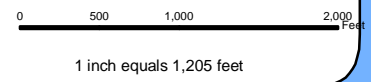
THIS MAP IS PROVIDED WITHOUT WARRANTY OF ANY KIND,
EITHER EXPRESS OR IMPLIED, INCLUDING BUT NOT LIMITED TO,
THE IMPLIED WARRANTIES OF MERCHANTABILITY AND
FITNESS FOR A PARTICULAR PURPOSE.
Copyright SanGIS, All Rights Reserved.
This product may contain information from the SANDAG
Regional Information System which cannot be reproduced
without the written permission of SANDAG.

*Reproduced with permission granted by RAND MCNALLY & COMPANY, INC.
This map is copyrighted by RAND MCNALLY & COMPANY, INC.
It is unlawful to copy or reproduce all or any part thereof,
whether for personal use or resale, without the prior
written permission of RAND MCNALLY & COMPANY, INC.

Plot Date: 06/30/08

North Park Redevelopment Area

-  FREEWAY
-  HIGHWAY
-  Roads
-  NORTH PARK



Map made exclusively for our client by the
San Diego Geographic Information Source
5469 Kearny Villa Road, Suite 102
San Diego, CA 92123
(858) 874-7000
www.sangis.org
For reprints, mapping or additional information
please contact SanGIS.

THIS MAP IS PROVIDED WITHOUT WARRANTY OF ANY KIND,
EITHER EXPRESS OR IMPLIED, INCLUDING BUT NOT LIMITED TO,
THE IMPLIED WARRANTIES OF MERCHANTABILITY AND
FITNESS FOR A PARTICULAR PURPOSE.
Copyright SanGIS, All Rights Reserved.
This product may contain information from the SANDAG
Regional Information System which cannot be reproduced
without the written permission of SANDAG.

*Reproduced with permission granted by RAND McNALLY & COMPANY, INC.
This map is copyrighted by RAND McNALLY & COMPANY, INC.
It is unlawful to copy or reproduce all or any part thereof,
whether for personal use or resale, without the prior
written permission of RAND McNALLY & COMPANY, INC.

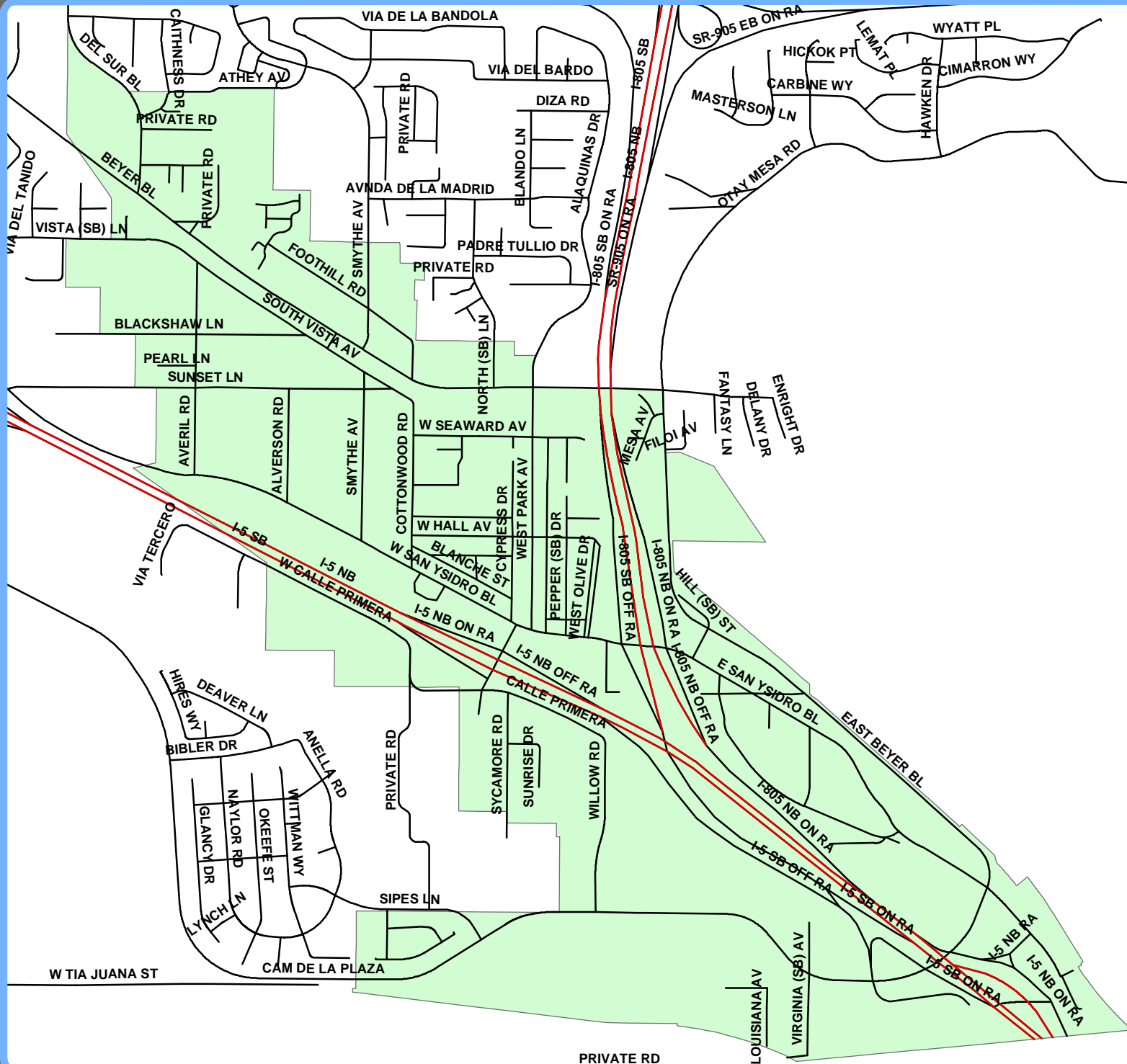
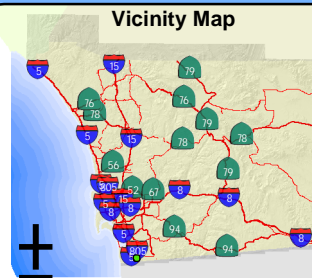
Plot Date: 06/30/08

San Ysidro Redevelopment Area

-  FREEWAY
-  HIGHWAY
-  Roads
-  SAN YSIDRO



1 inch equals 1,231 feet



Map made exclusively for our client by the
San Diego Geographic Information Source
5469 Kearny Villa Road, Suite 102
San Diego, CA 92123
(858) 874-7000

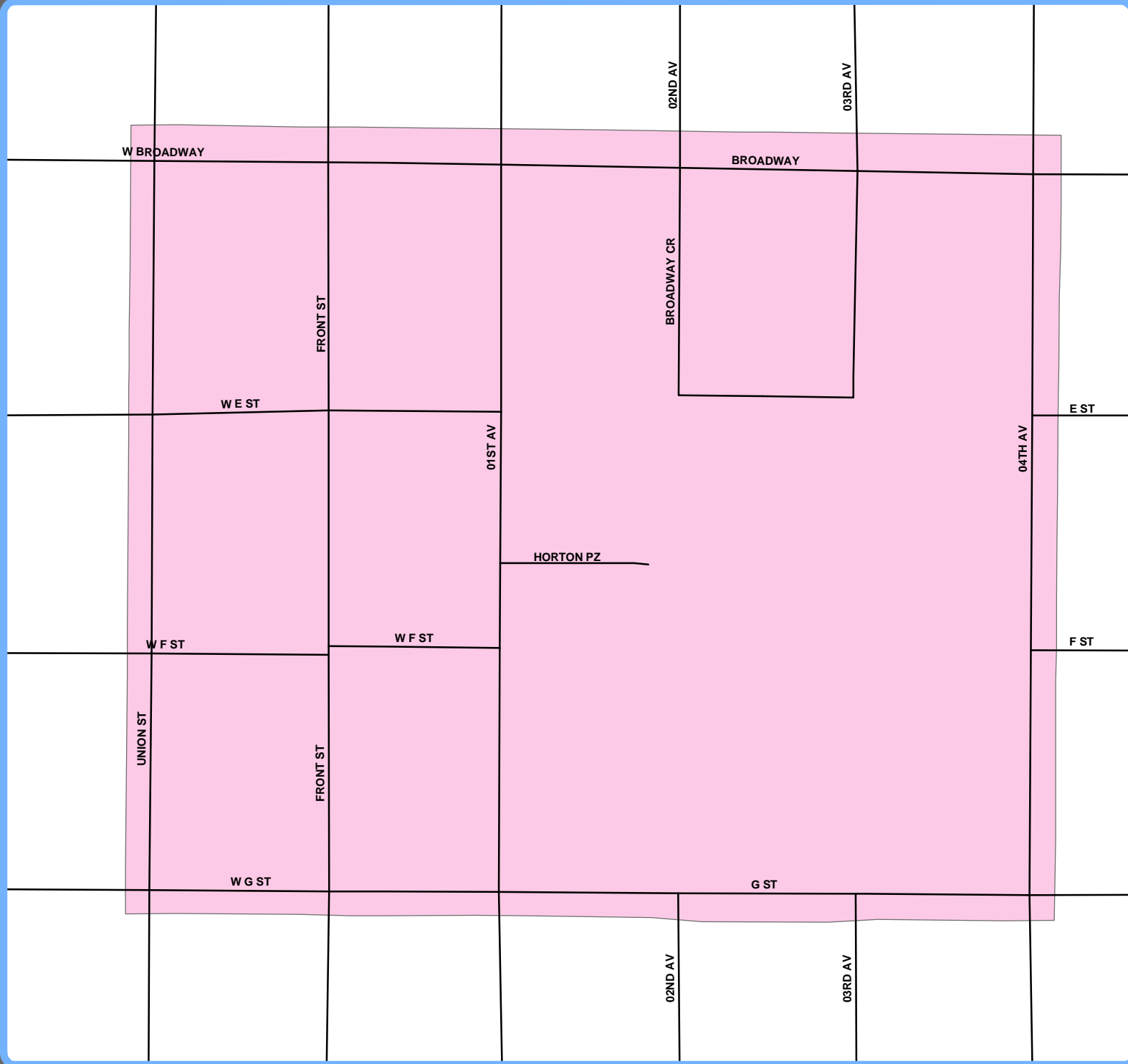
www.sangis.org
For reprints, mapping or additional information
please contact SanGIS.

THIS MAP IS PROVIDED WITHOUT WARRANTY OF ANY KIND,
EITHER EXPRESS OR IMPLIED, INCLUDING BUT NOT LIMITED TO,
THE IMPLIED WARRANTIES OF MERCHANTABILITY AND
FITNESS FOR A PARTICULAR PURPOSE.
Copyright SanGIS. All Rights Reserved.
This product may contain information from the SANDAG
Regional Information System which cannot be reproduced
without the written permission of SANDAG.

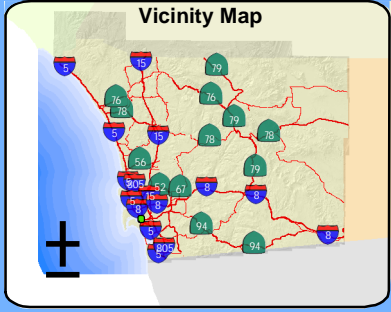
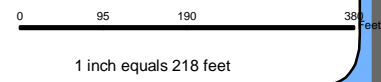
*Reproduced with permission granted by RAND McNALLY & COMPANY®.
This map is copyrighted by RAND McNALLY & COMPANY®.
It is unlawful to copy or reproduce all or any part thereof,
whether for personal use or resale, without the prior
written permission of RAND McNALLY & COMPANY®.

Plot Date: 06/30/08

Horton Plaza Redevelopment Area



- FREEWAY
- HIGHWAY
- Roads
- HORTON PLAZA



Map made exclusively for our client by the
San Diego Geographic Information Source
 5469 Kearny Villa Road, Suite 102
 San Diego, CA 92123
 (858) 874-7000
www.sangis.org

For reprints, mapping or additional information
 please contact SanGIS.

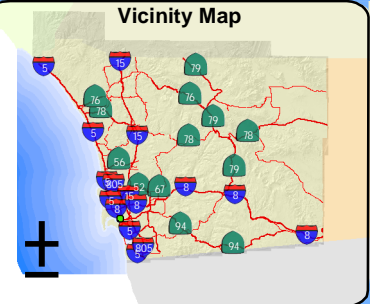
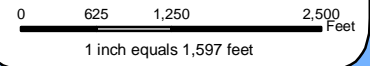
THIS MAP IS PROVIDED WITHOUT WARRANTY OF ANY KIND,
 EITHER EXPRESS OR IMPLIED, INCLUDING BUT NOT LIMITED TO,
 THE IMPLIED WARRANTIES OF MERCHANTABILITY AND
 FITNESS FOR A PARTICULAR PURPOSE.
 Copyright SanGIS, All Rights Reserved.
 This product may contain information from the SANDAG
 Regional Information System which cannot be reproduced
 without the written permission of SANDAG.

*Reproduced with permission granted by RAND McNALLY & COMPANY®.
 This map is copyrighted by RAND McNALLY & COMPANY®.
 It is unlawful to copy or reproduce all or any part thereof,
 whether for personal use or resale, without the prior
 written permission of RAND McNALLY & COMPANY®.

Plot Date: 06/30/08

Centre City Redevelopment Area

-  FREEWAY
-  HIGHWAY
-  Roads
-  Water Bodies
-  CENTRE CITY

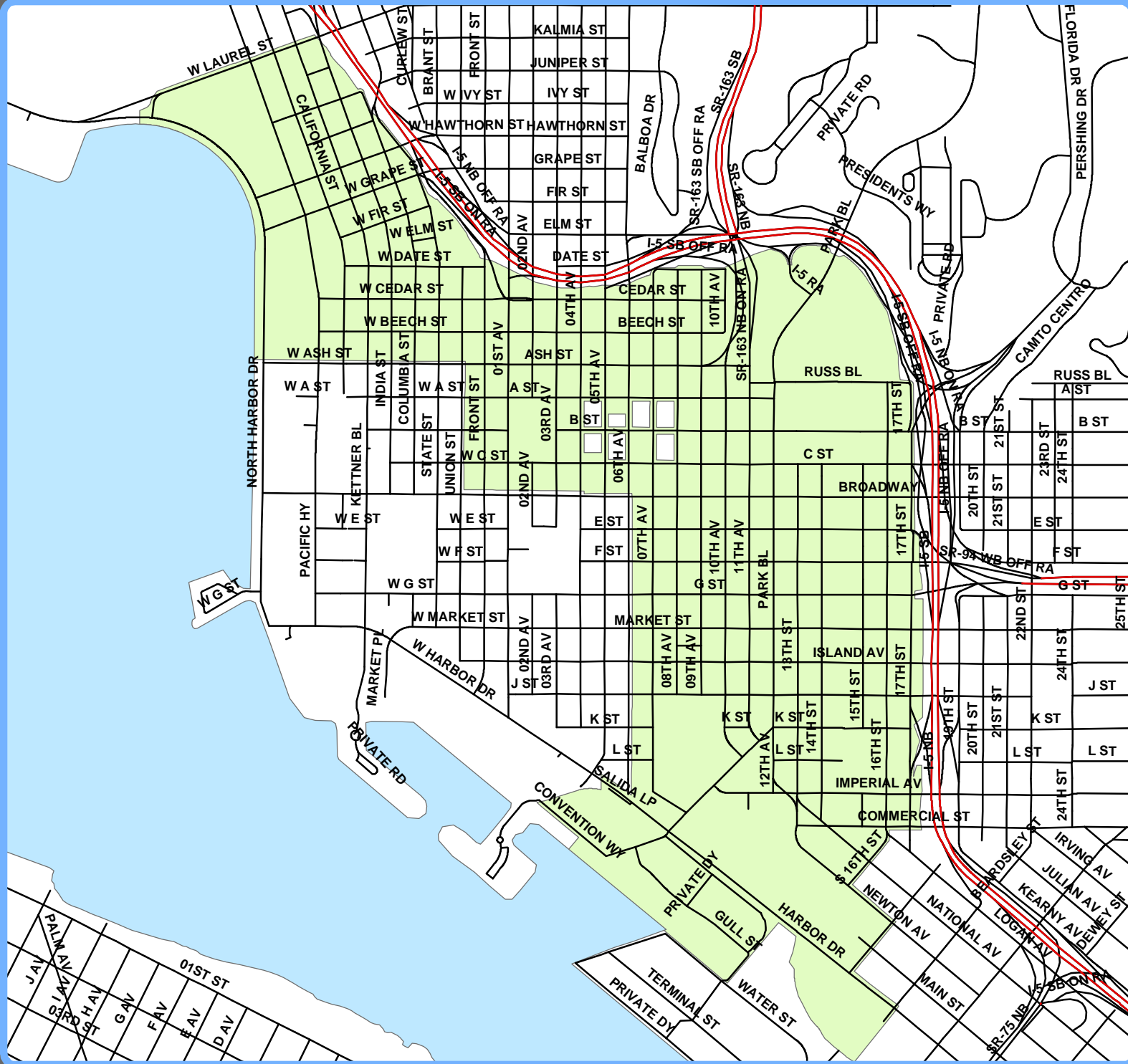


Map made exclusively for our client by the
San Diego Geographic Information Source
 5469 Kearny Villa Road, Suite 102
 San Diego, CA 92123
 (858) 874-7000
www.sangis.org
 For reprints, mapping or additional information
 please contact SanGIS.

THIS MAP IS PROVIDED WITHOUT WARRANTY OF ANY KIND,
 EITHER EXPRESS OR IMPLIED, INCLUDING BUT NOT LIMITED TO,
 THE IMPLIED WARRANTIES OF MERCHANTABILITY AND
 FITNESS FOR A PARTICULAR PURPOSE.
 Copyright SanGIS, All Rights Reserved.
 This product may contain information from the SANDAG
 Regional Information System which cannot be reproduced
 without the written permission of SANDAG.

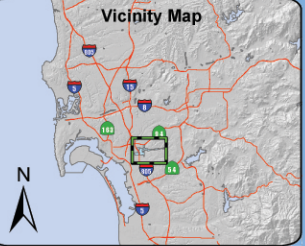
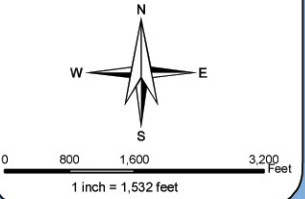
*Reproduced with permission granted by RAND McNALLY & COMPANY, INC.
 This map is copyrighted by RAND McNALLY & COMPANY, INC.
 It is unlawful to copy or reproduce all or any part thereof,
 whether for personal use or resale, without the prior
 written permission of RAND McNALLY & COMPANY, INC.

Plot Date: 06/30/08



Central Imperial Redevelopment Area

- CENTRAL IMPERIAL
- FREEWAY
- HIGHWAY
- ROADS
- PARCELS



Map made exclusively for our client by the
San Diego Geographic Information Source
5469 Kearny Villa Road, Suite 102
San Diego, CA 92123
(858) 874-7000





For reprints, mapping or additional information
please contact SanGIS.

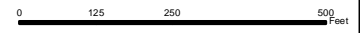
THIS MAP IS PROVIDED WITHOUT WARRANTY OF ANY KIND, EITHER EXPRESS OR IMPLIED, INCLUDING BUT NOT LIMITED TO, THE IMPLIED WARRANTIES OF MERCHANTABILITY AND FITNESS FOR A PARTICULAR PURPOSE. Copyright © 2006 SanGIS. All Rights Reserved. This product may contain information from the SANDAG Regional Information System which cannot be reproduced without the written permission of SANDAG.

Redeveloped with permission granted by FORD, MCNEILLY & COMPANY, INC. This map is provided by FORD, MCNEILLY & COMPANY, INC. It is intended to be used for informational purposes only. It is not intended for use as a legal document, and it is not intended for use as a substitute for professional advice or services. Without the prior written permission of FORD, MCNEILLY & COMPANY, INC.

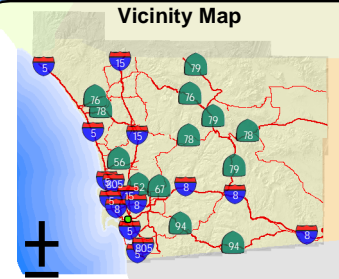
Plot Date : 06/10/09

Gateway Center W Redevelopment Area

-  FREEWAY
-  HIGHWAY
-  Roads
-  GATEWAY CENTER



1 inch equals 313 feet



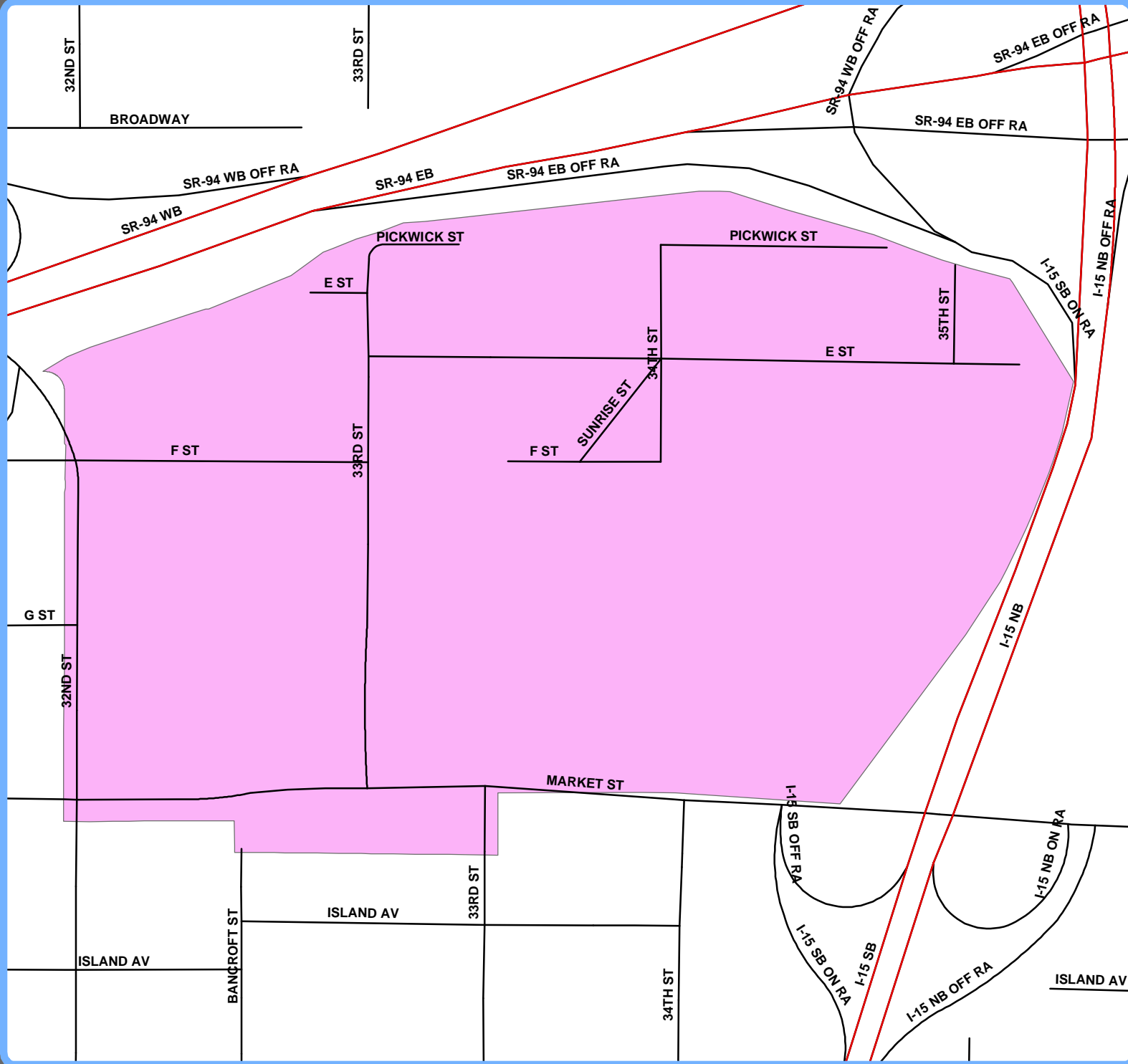
Map made exclusively for our client by the
San Diego Geographic Information Source
 5469 Kearny Villa Road, Suite 102
 San Diego, CA 92123
 (858) 874-7000
www.sangis.org

For reprints, mapping or additional information
 please contact SanGIS.

THIS MAP IS PROVIDED WITHOUT WARRANTY OF ANY KIND,
 EITHER EXPRESS OR IMPLIED, INCLUDING BUT NOT LIMITED TO,
 THE IMPLIED WARRANTIES OF MERCHANTABILITY AND
 FITNESS FOR A PARTICULAR PURPOSE.
 Copyright SanGIS. All Rights Reserved.
 This product may contain information from the SANDAG
 Regional Information System which cannot be reproduced
 without the written permission of SANDAG.

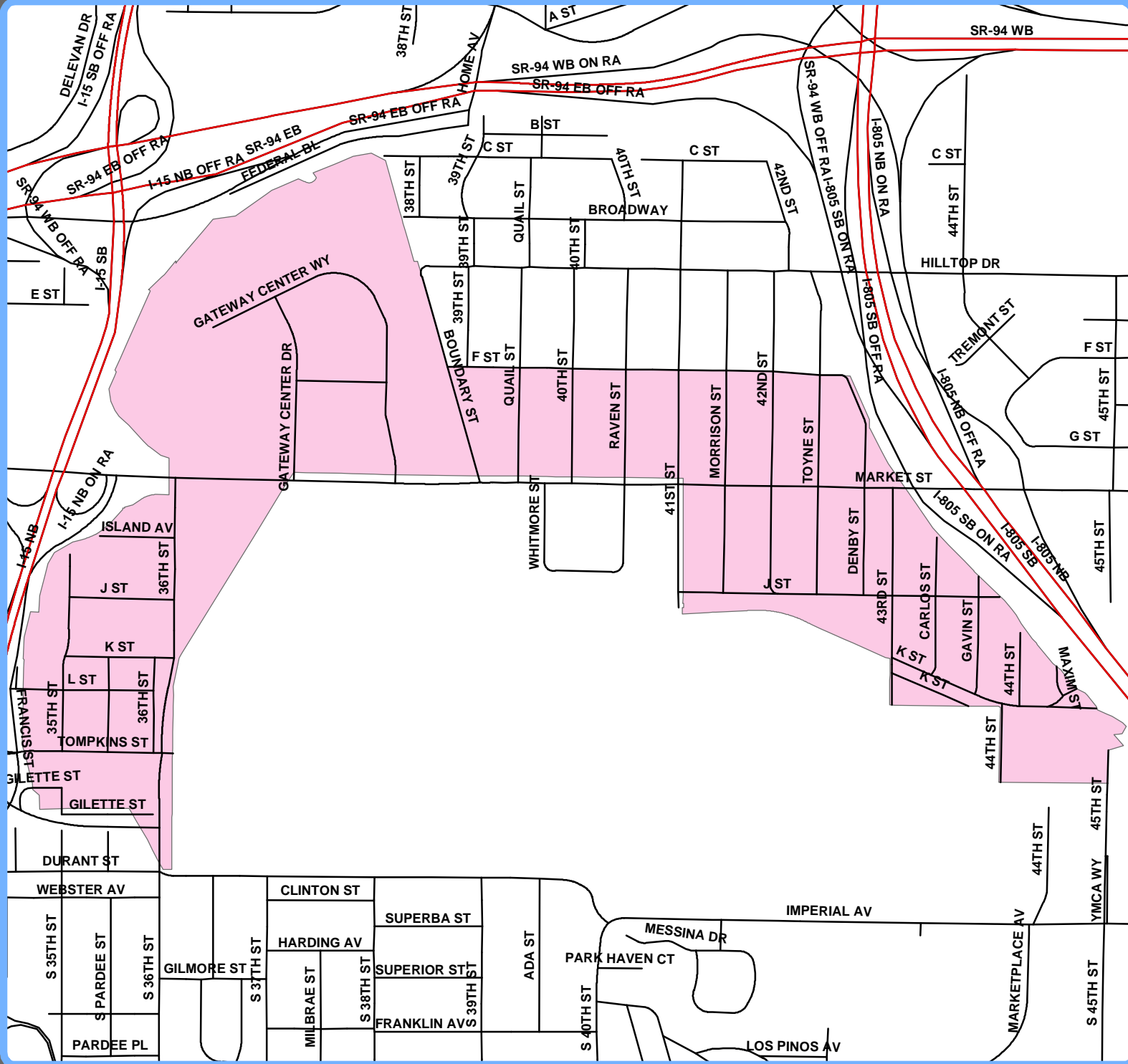
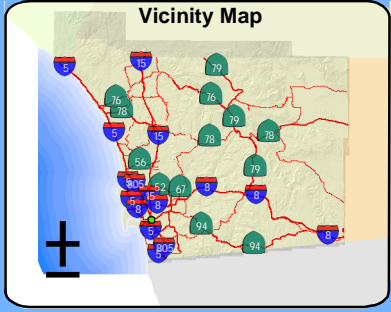
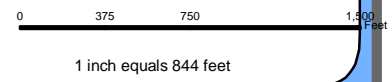
*Reproduced with permission granted by RAND MCNALLY & COMPANY®.
 This map is copyrighted by RAND MCNALLY & COMPANY®.
 It is unlawful to copy or reproduce all or any part thereof,
 whether for personal use or resale, without the prior
 written permission of RAND MCNALLY & COMPANY®.

Plot Date: 06/30/08



Mount Hope Redevelopment Area

-  FREEWAY
-  HIGHWAY
-  Roads
-  MOUNT HOPE



Map made exclusively for our client by the
San Diego Geographic Information Source
 5469 Kearny Villa Road, Suite 102
 San Diego, CA 92123
 (858) 874-7000
www.sangis.org
 For reprints, mapping or additional information
 please contact SanGIS.

THIS MAP IS PROVIDED WITHOUT WARRANTY OF ANY KIND, EITHER EXPRESS OR IMPLIED, INCLUDING BUT NOT LIMITED TO, THE IMPLIED WARRANTIES OF MERCHANTABILITY AND FITNESS FOR A PARTICULAR PURPOSE. Copyright SanGIS. All Rights Reserved. This product may contain information from the SANDAG Regional Information System which cannot be reproduced without the written permission of SANDAG.

*Reproduced with permission granted by RAND McNALLY & COMPANY®. This map is copyrighted by RAND McNALLY & COMPANY®. It is unlawful to copy or reproduce all or any part thereof, whether for personal use or resale, without the prior written permission of RAND McNALLY & COMPANY®.

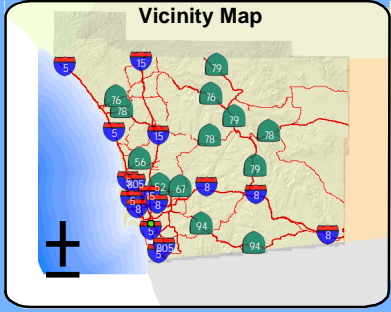

Plot Date: 06/30/08

Southcrest Redevelopment Area

-  FREEWAY
-  HIGHWAY
-  Roads
-  SOUTHCREST



1 inch equals 797 feet

We Have San Diego Covered!

Map made exclusively for our client by the
San Diego Geographic Information Source
 5469 Kearny Villa Road, Suite 102
 San Diego, CA 92123
 (858) 874-7000
www.sangis.org

For reprints, mapping or additional information
 please contact SanGIS.

THIS MAP IS PROVIDED WITHOUT WARRANTY OF ANY KIND,
 EITHER EXPRESS OR IMPLIED, INCLUDING BUT NOT LIMITED TO,
 THE IMPLIED WARRANTIES OF MERCHANTABILITY AND
 FITNESS FOR A PARTICULAR PURPOSE.
 Copyright SanGIS. All Rights Reserved.
 This product may contain information from the SANDAG
 Regional Information System which cannot be reproduced
 without the written permission of SANDAG.

*Reproduced with permission granted by RAND McNALLY & COMPANY®.
 This map is copyrighted by RAND McNALLY & COMPANY®.
 It is unlawful to copy or reproduce all or any part thereof,
 whether for personal use or resale, without the prior
 written permission of RAND McNALLY & COMPANY®.

Plot Date: 06/30/08

