

**2010 REDISTRICTING COMMISSION OF THE CITY OF SAN DIEGO
MAP SUBMITTAL**

Maps submitted to the Redistricting Commission are considered part of the public record. In addition to being distributed to the Commission, maps submitted will be made available to the public upon request. If submitted in an electronic format, the maps may be uploaded to the Commission website. If you do not have the map available in an electronic format, Commission staff can scan it for uploading upon request.

NOTE: Posting of maps on the Redistricting Commission website does not in any way imply endorsement or support by the Redistricting Commission. Posting is provided only as a service to the public to maximize access to Redistricting Commission proceedings.

To submit a map for posting, please complete the information below and email to redistricting_2010@sandiego.gov or via U.S. Mail to: 2010 Redistricting Commission, 1010 Second Avenue Suite 1060, San Diego, CA 92101, ATTN: MAP SUBMITTAL. The Redistricting Commission reserves the right to make any map or other material submitted available to the public by means other than the Commission's website.

INFORMATION BELOW RECEIVED VIA ESRI

PLAN ID: 33204

Date: July 29, 2011

Name of individual submitting map: Tom Hebrank

Name of Organization: Keep Kensington 3

Plan name: Adams Ave Reunification

Plan Objectives:

1. Return Kensington to D3 with Adams Avenue communities in interest
 2. Combine Shelltown and Southcrest in D9, thereby increasing latino representation in D9
 3. Consolidate El Cajon Corridor in D9
 4. Allow Western Golden Hill to remain in D3
-

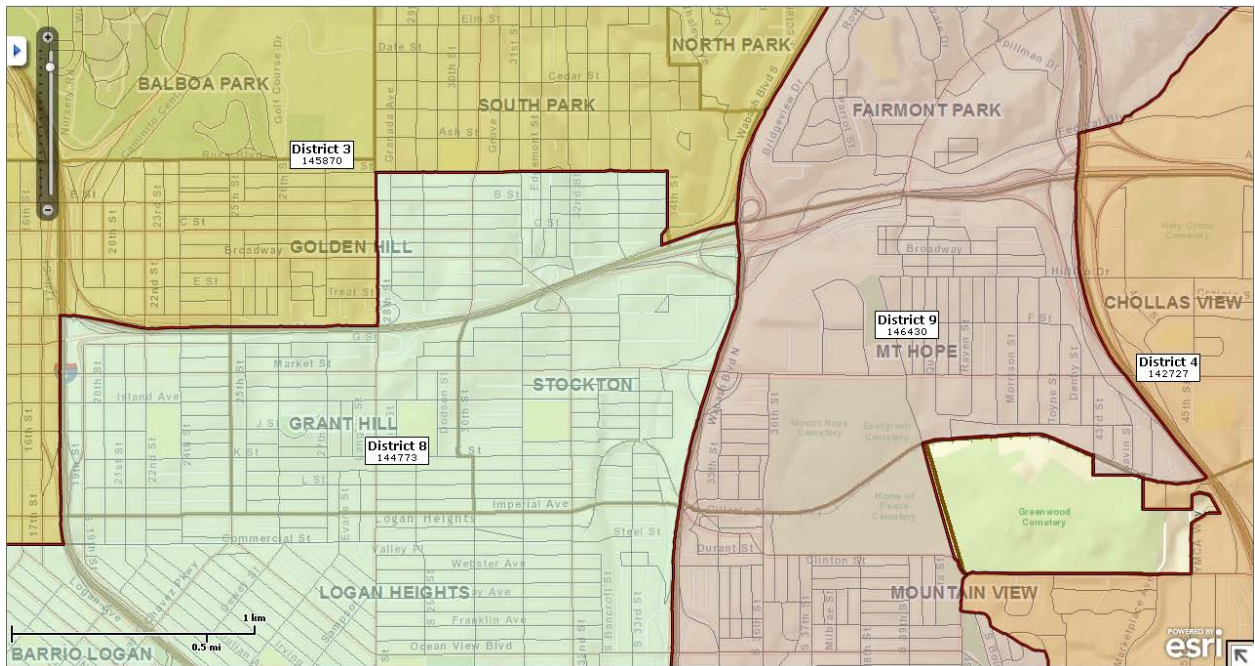
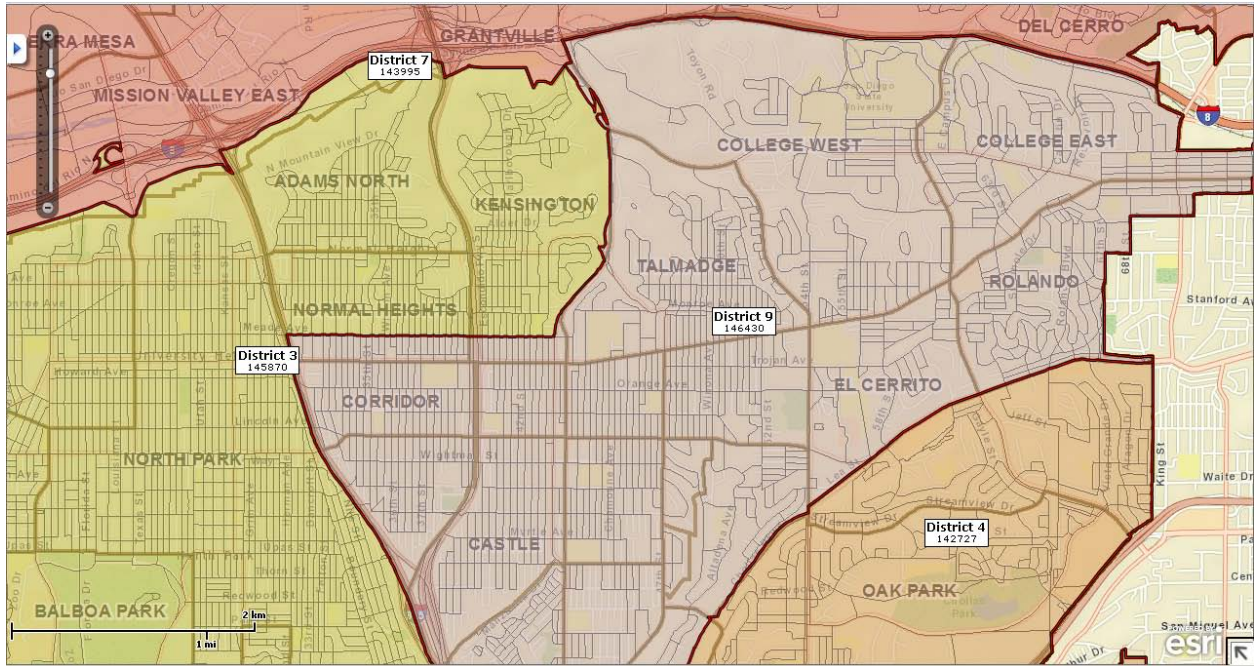
To view this submitted plan in the ESRI application:

Access sd-redistricting.esri.com

“File” --> “Open” --> “Shared Plans” --> “Everyone”

Select Plan Name: “Adams Ave Reunification” (Plan ID: 33204; Plan Owner: “tomhebrank”)

Screen shot:



What Defines Kensington?

“Kensington is one of the three mid-city urban neighborhoods whose main thoroughfare is Adams Ave. It is at the eastern end of the strip that begins with University Heights at the western end, with Normal Heights in between. Of the older urban neighborhoods in San Diego, it is one of the most desirable to live. Like its fellow ‘hoods, it is distinguished by the classic neon ‘Kensington’ sign that spans Adams Ave.”

www.about.com – San Diego Neighborhoods

Our Communities in Interest Along Adams Avenue



University Heights



Normal Heights



Kensington

What do we have in Common?

Our Library



Our Parks



Each just a short walk across the Adams Ave Bridge Spanning I-15

Communities in Interest

We share.....

- **Historic Homes and Characteristics**
- **Similar infrastructure Issues, Needs and Challenges**
- **Significant LGBT Communities**
- **Predominance of Single Family Residences**
- **Lack of Redevelopment Zones**

Adams Avenue Business District

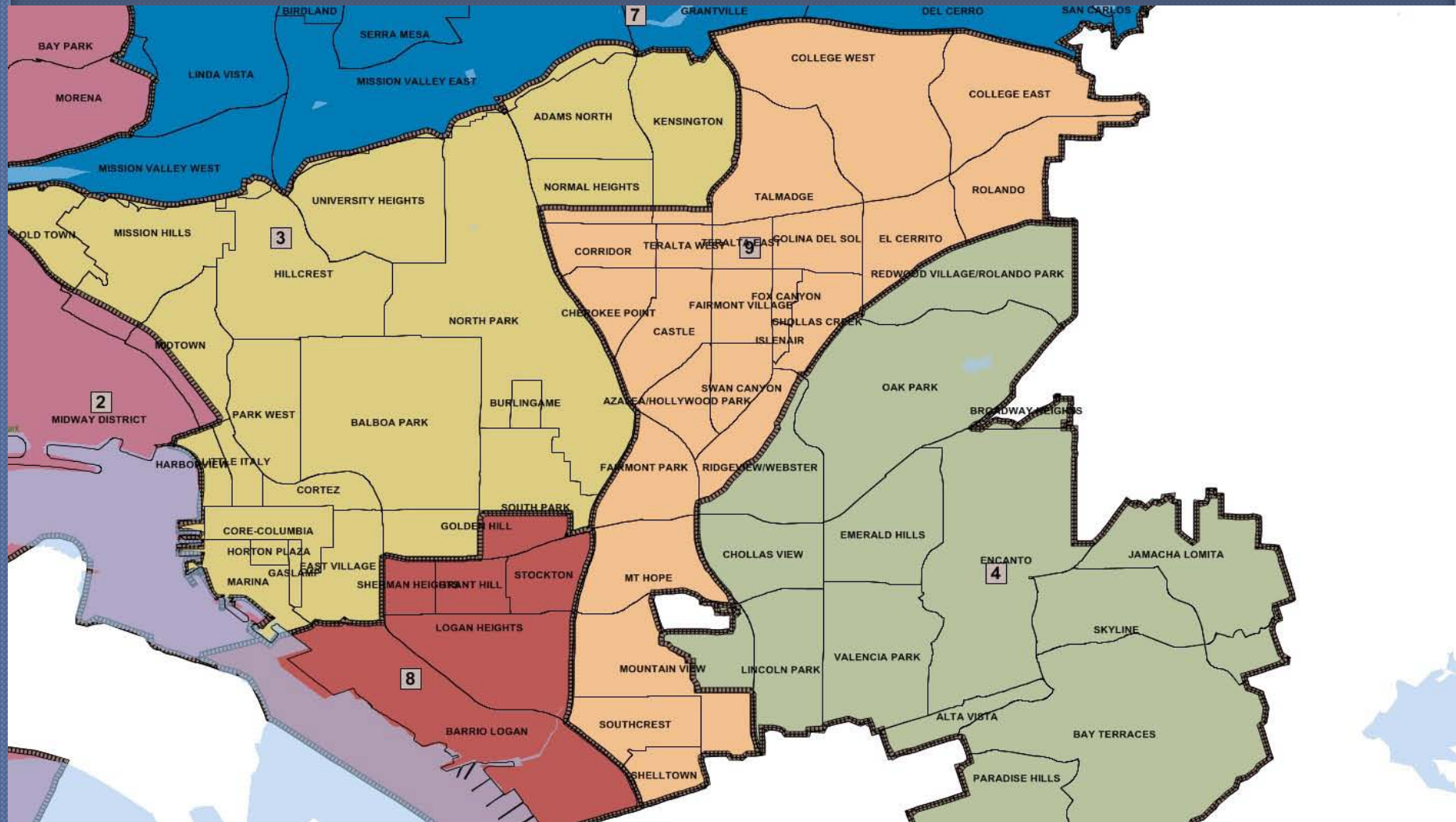
The Adams Avenue Business District is a rich collection of mom and pop small businesses which stretch the length of Adams Avenues. It includes the Adams Avenue Business Improvement District and Adams Avenue Maintenance Assessment District.

It is the host of the Adams Avenue Roots Festival, the Taste of Adams, and the Adams Avenue Street Fair each year.

Adams Avenue Reunification Map Benefits

1. Returns Kensington to District 3 Adams Avenue Communities in Interest
2. Increases LGBT Representation in District 3
3. Combines Shelltown and Southcrest Communities in Interest in District 9
4. Increases Latino Representation in District 9 from 50% to 53%
5. Unites City Heights and El Cajon Blvd Corridor in District 9
6. Places Western Golden Hills in District 3
7. Accomplishes these Goals with Minimal Disruption to the Preliminary Map (<5,000 people moves)

Our Adams Avenue Reunification Map



Our Adams Avenue Reunification Map Stats

District	Population	Dev	% Dev	Hisp	NH_Whit	NH_Blak	NH_Ind	NH_Asn	NH_Hwn	NH_Oth	NH_2+ Races
1	147,375	2,751	1.9%	12,564	93,271	1,601	161	34,209	157	455	4,957
2	142,462	-2,162	-1.5%	19,619	108,477	3,225	504	5,377	373	571	4,316
3	145,833	1,209	0.8%	34,611	87,266	9,785	621	8,159	416	411	4,564
4	142,727	-1,897	-1.3%	59,188	16,839	27,424	271	32,740	1,490	234	4,541
5	143,961	-663	-0.5%	13,641	87,076	3,506	284	32,644	348	351	6,111
6	144,099	-525	-0.4%	23,193	63,056	5,488	421	44,587	780	379	6,195
7	144,001	-623	-0.4%	28,049	84,131	7,928	563	16,149	745	372	6,064
8	144,773	149	0.1%	107,218	15,953	6,395	260	11,812	395	183	2,557
9	146,386	1,762	1.2%	76,885	30,735	15,988	384	18,333	432	327	3,302
	1,301,617			374,968	586,804	81,340	3,469	204,010	5,136	3,283	42,607

District	% Hisp	% NH_Whit	% NH_Blak	% NH_Ind	% NH_Asn	% NH_Hwn	% NH_Oth	% NH_2+ Races
1	8.5%	63.3%	1.1%	0.1%	23.2%	0.1%	0.3%	3.4%
2	13.8%	76.1%	2.3%	0.4%	3.8%	0.3%	0.4%	3.0%
3	23.7%	59.8%	6.7%	0.4%	5.6%	0.3%	0.3%	3.1%
4	41.5%	11.8%	19.2%	0.2%	22.9%	1.0%	0.2%	3.2%
5	9.5%	60.5%	2.4%	0.2%	22.7%	0.2%	0.2%	4.2%
6	16.1%	43.8%	3.8%	0.3%	30.9%	0.5%	0.3%	4.3%
7	19.5%	58.4%	5.5%	0.4%	11.2%	0.5%	0.3%	4.2%
8	74.1%	11.0%	4.4%	0.2%	8.2%	0.3%	0.1%	1.8%
9	52.5%	21.0%	10.9%	0.3%	12.5%	0.3%	0.2%	2.3%
	28.8%	45.1%	6.2%	0.3%	15.7%	0.4%	0.3%	3.3%