

# City of San Diego Utilities Undergrounding Program Master Plan 2009

---

## Council District Six



**Property owners, buyers, sellers, residents and all others with an interest in this Master Plan should be aware of following disclaimer:**

Please note that although this Master Plan describes a schedule of work for defined undergrounding projects, actual residential project block boundaries may change due to design work, precise engineering, or other utility company or City obligations. The residential project block boundaries may expand or contract up to 25%.

In accordance with COUNCIL POLICY 600-08, the City of San Diego reserves the right to make future modifications to the project block boundaries or schedules described in this Master Plan.

This page intentionally left blank.

**MASTER PLAN 2009**  
**SURCHARGE FUNDED PROJECTS**  
**Index by Allocation Year**

**COUNCIL DISTRICT 6**

**November 2009**

ALLOCATION YEAR	TITLE	PROPERTIES IN PROJECT	ESTIMATED FOOTAGE	ESTIMATED NOMINAL COST	STATUS
2004	Residential Project Block 6Z	879	33,000	\$16,491,508	construction
2005	Residential Project Block 6J	580	22,309	\$10,830,101	Design
2006	Residential Project Block 6I	436	16,349	\$8,086,847	Design
2009	Residential Project Block 6DD	423	15,189	\$7,559,180	allocated
2010	Residential Project Block 6DD1	457	20,614	\$9,621,394	unallocated
2011	Residential Project Block 6H	560	20,740	\$10,206,251	unallocated
2012	Residential Project Block 6H1	660	21,380	\$10,853,079	unallocated
2013	Residential Project Block 6B	389	15,781	\$7,704,942	unallocated
2014	Residential Project Block 6B1	340	16,082	\$7,681,392	unallocated
2015	Residential Project Block 6B3	444	14,649	\$7,573,324	unallocated
2016	Residential Project Block 6A1	389	15,658	\$7,710,735	unallocated
2017	Residential Project Block 6A	241	16,321	\$7,364,618	unallocated
2018	Residential Project Block 6A2	477	13,952	\$7,456,610	unallocated
2019	Residential Project Block 6X	466	20,147	\$9,803,807	unallocated
2020	Residential Project Block 6X1	263	11,226	\$5,528,737	unallocated
2021	Residential Project Block 6B2	381	15,546	\$7,608,017	unallocated
2022	Residential Project Block 6C	459	16,054	\$7,885,773	unallocated
2023	Residential Project Block 6C1	328	13,076	\$6,306,793	unallocated
2024	Residential Project Block 6G1	250	10,372	\$4,986,690	unallocated
2025	Residential Project Block 6G	426	15,298	\$7,570,457	unallocated
2026	Residential Project Block 6M2	379	15,285	\$7,269,293	unallocated
2027	Residential Project Block 6M1	403	16,133	\$7,897,725	unallocated
2028	Residential Project Block 6M	438	16,359	\$8,135,027	unallocated
2029	Residential Project Block 6K1	395	15,805	\$7,740,107	unallocated
2030	Residential Project Block 6K	424	16,107	\$7,979,653	unallocated
2031	Residential Project Block 6K2	448	15,210	\$7,748,841	unallocated
2032	Residential Project Block 6Y1	480	21,520	\$10,326,732	unallocated
2033	Residential Project Block 6Y	273	13,020	\$6,165,793	unallocated
2034	Residential Project Block 6L	421	16,580	\$7,784,021	unallocated
2035	Residential Project Block 6S	421	1,559	\$7,429,101	unallocated
2036	Residential Project Block 6S1	445	18,921	\$8,816,800	unallocated
2037	Residential Project Block 6L1	371	18,696	\$8,820,470	unallocated
2038	Residential Project Block 6N2	500	17,847	\$8,646,960	unallocated
2039	Residential Project Block 6N1	507	20,890	\$9,787,123	unallocated
2040	Residential Project Block 6N	545	20,779	\$9,810,779	unallocated
2041	Residential Project Block 6O	537	20,729	\$9,836,191	unallocated
2042	Residential Project Block 6O1	520	19,435	\$9,850,846	unallocated
2043	Residential Project Block 6O2	540	20,513	\$9,826,004	unallocated
2044	Residential Project Block 6P1	504	19,773	\$9,803,845	unallocated
2045	Residential Project Block 6P	510	19,654	\$9,829,566	unallocated
2046	Residential Project Block 6AA	477	20,150	\$9,852,939	unallocated
2047	Residential Project Block 6AA1	465	20,461	\$9,968,714	unallocated
2048	Residential Project Block 6AA2	514	20,208	\$9,984,317	unallocated
2049	Residential Project Block 6T	518	19,704	\$9,839,136	unallocated
2050	Residential Project Block 6T1	489	21,215	\$9,847,444	unallocated
2051	Residential Project Block 6R	526	20,754	\$9,900,484	unallocated
2052	Residential Project Block 6R1	515	20,916	\$9,908,789	unallocated
2053	Residential Project Block 6Q	497	20,622	\$9,753,931	unallocated
2054	Residential Project Block 6Q1	531	19,514	\$9,876,603	unallocated
2055	Residential Project Block 6V	540	19,058	\$9,823,007	unallocated
2056	Residential Project Block 6U	490	19,929	\$9,878,810	unallocated
2057	Residential Project Block 6V1	407	20,977	\$9,830,895	unallocated
2058	Residential Project Block 6E	758	34,737	\$16,588,044	unallocated
2059	Residential Project Block 6W	516	25,723	\$12,082,064	unallocated
2060	Residential Project Block 6F	588	24,862	\$12,048,312	unallocated
2061	Residential Project Block 6F1	751	32,179	\$15,678,275	unallocated
2062	Residential Project Block 6D	755	31,905	\$15,593,232	unallocated
<b>Total Number of Projects</b>	<b>57</b>	<b>205 Miles</b>	<b>27,246</b>	<b>1,081,472'</b>	<b>\$532,790,128</b>

**MASTER PLAN 2009**  
**SURCHARGE FUNDED PROJECTS**  
**Index by Alphanumeric Title**

**COUNCIL DISTRICT 6**

**November 2009**

ALLOCATION YEAR	TITLE	PROPERTIES IN PROJECT	ESTIMATED FOOTAGE	ESTIMATED NOMINAL COST	STATUS
2017	Residential Project Block 6A	241	16,321	\$7,364,618	unallocated
2016	Residential Project Block 6A1	389	15,658	\$7,710,735	unallocated
2018	Residential Project Block 6A2	477	13,952	\$7,456,610	unallocated
2046	Residential Project Block 6AA	477	20,150	\$9,852,939	unallocated
2047	Residential Project Block 6AA1	465	20,461	\$9,968,714	unallocated
2048	Residential Project Block 6AA2	514	20,208	\$9,984,317	unallocated
2013	Residential Project Block 6B	389	15,781	\$7,704,942	unallocated
2014	Residential Project Block 6B1	340	16,082	\$7,681,392	unallocated
2021	Residential Project Block 6B2	381	15,546	\$7,608,017	unallocated
2015	Residential Project Block 6B3	444	14,649	\$7,573,324	unallocated
2022	Residential Project Block 6C	459	16,054	\$7,885,773	unallocated
2023	Residential Project Block 6C1	328	13,076	\$6,306,793	unallocated
2062	Residential Project Block 6D	755	31,905	\$15,593,232	unallocated
2009	Residential Project Block 6DD	423	15,189	\$7,559,180	allocated
2010	Residential Project Block 6DD1	457	20,614	\$9,621,394	unallocated
2058	Residential Project Block 6E	758	34,737	\$16,588,044	unallocated
2060	Residential Project Block 6F	588	24,862	\$12,048,312	unallocated
2061	Residential Project Block 6F1	751	32,179	\$15,678,275	unallocated
2025	Residential Project Block 6G	426	15,298	\$7,570,457	unallocated
2024	Residential Project Block 6G1	250	10,372	\$4,986,690	unallocated
2011	Residential Project Block 6H	560	20,740	\$10,206,251	unallocated
2012	Residential Project Block 6H1	660	21,380	\$10,853,079	unallocated
2006	Residential Project Block 6I	436	16,349	\$8,086,847	Design
2005	Residential Project Block 6J	580	22,309	\$10,830,101	Design
2030	Residential Project Block 6K	424	16,107	\$7,979,653	unallocated
2029	Residential Project Block 6K1	395	15,805	\$7,740,107	unallocated
2031	Residential Project Block 6K2	448	15,210	\$7,748,841	unallocated
2034	Residential Project Block 6L	421	16,580	\$7,784,021	unallocated
2037	Residential Project Block 6L1	371	18,696	\$8,820,470	unallocated
2028	Residential Project Block 6M	438	16,359	\$8,135,027	unallocated
2027	Residential Project Block 6M1	403	16,133	\$7,897,725	unallocated
2026	Residential Project Block 6M2	379	15,285	\$7,269,293	unallocated
2040	Residential Project Block 6N	545	20,779	\$9,810,779	unallocated
2039	Residential Project Block 6N1	507	20,890	\$9,787,123	unallocated
2038	Residential Project Block 6N2	500	17,847	\$8,646,960	unallocated
2041	Residential Project Block 6O	537	20,729	\$9,836,191	unallocated
2042	Residential Project Block 6O1	520	19,435	\$9,850,846	unallocated
2043	Residential Project Block 6O2	540	20,513	\$9,826,004	unallocated
2045	Residential Project Block 6P	510	19,654	\$9,829,566	unallocated
2044	Residential Project Block 6P1	504	19,773	\$9,803,845	unallocated
2053	Residential Project Block 6Q	497	20,622	\$9,753,931	unallocated
2054	Residential Project Block 6Q1	531	19,514	\$9,876,603	unallocated
2051	Residential Project Block 6R	526	20,754	\$9,900,484	unallocated
2052	Residential Project Block 6R1	515	20,916	\$9,908,789	unallocated
2035	Residential Project Block 6S	421	1,559	\$7,429,101	unallocated
2036	Residential Project Block 6S1	445	18,921	\$8,816,800	unallocated
2049	Residential Project Block 6T	518	19,704	\$9,839,136	unallocated
2050	Residential Project Block 6T1	489	21,215	\$9,847,444	unallocated
2056	Residential Project Block 6U	490	19,929	\$9,878,810	unallocated
2055	Residential Project Block 6V	540	19,058	\$9,823,007	unallocated
2057	Residential Project Block 6V1	407	20,977	\$9,830,895	unallocated
2059	Residential Project Block 6W	516	25,723	\$12,082,064	unallocated
2019	Residential Project Block 6X	466	20,147	\$9,803,807	unallocated
2020	Residential Project Block 6X1	263	11,226	\$5,528,737	unallocated
2033	Residential Project Block 6Y	273	13,020	\$6,165,793	unallocated
2032	Residential Project Block 6Y1	480	21,520	\$10,326,732	unallocated
2004	Residential Project Block 6Z	879	33,000	\$16,491,508	construction
<b>Total Projects</b>	<b>57</b>	<b>205 Miles</b>	<b>27,246</b>	<b>1,081,472'</b>	<b>\$532,790,128</b>



**MASTER PLAN 2009**  
**CPUC RULE 20 FUNDED PROJECTS**  
**Index by Allocation Year**

**COUNCIL DISTRICT 6**

**November 2009**

ALLOCATION YEAR	TITLE	LIMITS	ESTIMATE	SURCHARGE BLOCK LOCATED	SURCHARGE BLOCK ALLOCATION	COMMENTS	PROPERTIES	FOOTAGE
2010	Illion St	Gardena Av to Orten St	\$478,896	6B3	2015	Adjacent to School	16	955
2010	Mount Alifan Dr	Genesse to Mt Everest	\$562,101	6P	2045	Adjacent to School	2	1,410
2010	Illion St	Milton St to Orten St	\$380,669	6B1	2014	Adjacent to School	23	680
2011	Baker St	Sumter St to Morena Bl	\$1,242,319	6H	2011		58	2,298
2012	Ingulf St	Morena Blvd to Erie St	\$507,700	6B	2013		10	1,102
2012	Baker St	Sumter St to Clairemont Dr	\$1,241,605	6M2	2026		60	2,342
2013	Mount Acadia Bl	Mount Allifan Dr Mt Burnham Dr	\$1,761,594	6P	2045		81	3,487
2014	Marlesta Dr	Beagle St to Genesee Av	\$668,436	6Q1	2054		20	1,415
2014	Mount Acadia Bl	MT Burnham Dr to Snead Av	\$1,407,200	6P1	2044		31	3,123
2015	Mount Albertine Av	Balboa Av to Mt Aguilar Dr	\$561,195	6Q1	2054	Adjacent to School	13	1,210
2015	Mt. Everest Bl	Balboa Av to Mt Ararat Dr	\$1,573,676	6O2	2043		85	2,938
2016	Limerick Av	Acuna St to Lyric LN	\$1,069,702	6O1	2042	Adjacent to School	39	1,989
2016	Limerick Av	Paola Wy to Clairemont Mesa Bl	\$566,864	6T1	2050	Adjacent to School	17	1,040
2017	Ashford St	Cullen St to Baltic St	\$487,216	6V1	2057		13	943
2017	Ashford St	Marlesta Dr to Hathaway St	\$985,848	6Q	2053	Adjacent to Park	32	1,985
2017	Ashford St	Marlesta Dr to Salizar St	\$985,975	6V	2055	Adjacent to Park	52	1,752
2018	Charger Bl	Balboa Av through Chandler to Mt. Ab	\$1,596,018	6R1	2052		73	2,930
2018	Mercury St	Balboa Av to Vickers St	\$863,212	6 Industrial	2063		15	1,994
2019	Murray Rd	Macawa Av to Harjoan Av	\$1,776,172	6Y1	2032		72	3,354
2020	Beagles St	Apollo St to Ashford St	\$428,608	6U	2056		12	798
2020	Beagles St	Apollo St to Auburndale St	\$1,583,866	6V	2055		76	3,001
2021	Auburndale St	Marlestar Dr to Thornwood St	\$840,113	6Q	2053		48	1,478
2021	Auburndale St	Thornwood St to Mt Aguilar Dr	\$1,244,653	6Q1	2054		46	2,375
2022	Doliva Dr	Chandler Dr to Clairemont Mesa Bl	\$1,302,262	6R	2051	Adjacent to School	34	2,669
2022	Chandler Dr	Mt. Abernathy to Paola Wy	\$614,942	6R	2051	Adjacent to School	32	1,132
2023	San Diego Mission Rd	Rancho Mission Rd to Mission Village	\$834,564	6OS			1	2,150
2024	Kearny Villa Rd	Chesapeake Dr to Ruffin Rd	\$591,156	6 Industrial	2063	SDG&E Poles only	9	1,406
2024	Kearny Villa Rd	Topaz Wy to Chesapeake Dr	\$904,397	6 Industrial	2063		23	2,080
<b>TOTAL PROJECTS 28</b>			<b>TOTAL \$27,060,959</b>		<b>10.2 miles</b>		<b>993</b>	<b>54,036'</b>

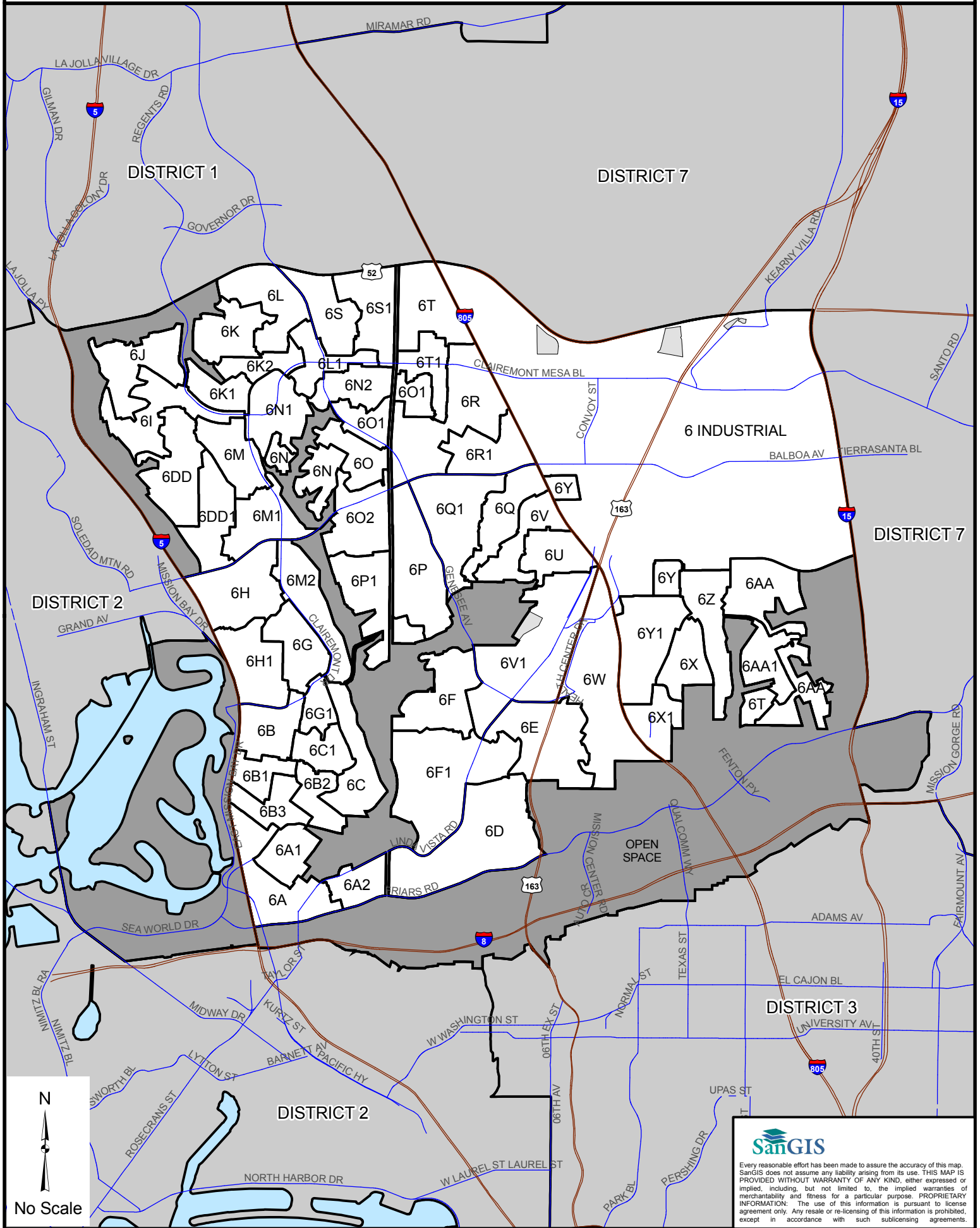
**MASTER PLAN 2009**  
**CPUC RULE 20 FUNDED PROJECTS**  
**Index by Alphabetical Title**

**COUNCIL DISTRICT 6**

**November 2009**

ALLOCATION YEAR	TITLE	LIMITS	ESTIMATE	SURCHARGE BLOCK LOCATED	SURCHARGE BLOCK ALLOCATION	COMMENTS	PRO-PER-TIES	FOOTAGE
2017	Ashford St	Cullen St to Baltic St	\$487,216	6V1	2057		13	943
2017	Ashford St	Marlesta Dr to Hathaway St	\$985,848	6Q	2053	Adjacent to Park	32	1,985
2017	Ashford St	Marlesta Dr to Salizar St	\$985,975	6V	2055	Adjacent to Park	52	1,752
2021	Auburndale St	Marlestar Dr to Thornwood St	\$840,113	6Q	2053		48	1,478
2021	Auburndale St	Thornwood St to Mt Aguilar Dr	\$1,244,653	6Q1	2054		46	2,375
2012	Baker St	Sumter St to Clairemont Dr	\$1,241,605	6M2	2026		60	2,342
2011	Baker St	Sumter St to Morena Bl	\$1,242,319	6H	2011		58	2,298
2020	Beagles St	Apollo St to Ashford St	\$428,608	6U	2056		12	798
2020	Beagles St	Apollo St to Auburndale St	\$1,583,866	6V	2055		76	3,001
2022	Chandler Dr	Mt. Abernathy to Paola Wy	\$614,942	6R	2051	Adjacent to School	32	1,132
2018	Charger Bl	Balboa Av through Chandler to Mt. Ab	\$1,596,018	6R1	2052		73	2,930
2022	Doliva Dr	Chandler Dr to Clairemont Mesa Bl	\$1,302,262	6R	2051	Adjacent to School	34	2,669
2010	Illion St	Gardena Av to Orten St	\$478,896	6B3	2015	Adjacent to School	16	955
2010	Illion St	Milton St to Orten St	\$380,669	6B1	2014	Adjacent to School	23	680
2012	Ingulf St	Morena Blvd to Erie St	\$507,700	6B	2013		10	1,102
2024	Kearny Villa Rd	Chesapeake Dr to Ruffin Rd	\$591,156	6 Industrial	2063	SDG&E Poles only	9	1,406
2024	Kearny Villa Rd	Topaz Wy to Chesapeake Dr	\$904,397	6 Industrial	2063		23	2,080
2016	Limerick Av	Acuna St to Lyric LN	\$1,069,702	6O1	2042	Adjacent to School	39	1,989
2016	Limerick Av	Paola Wy to Clairemont Mesa Bl	\$566,864	6T1	2050	Adjacent to School	17	1,040
2014	Marlesta Dr	Beagle St to Genesee Av	\$668,436	6Q1	2054		20	1,415
2018	Mercury St	Balboa Av to Vickers St	\$863,212	6 Industrial	2063		15	1,994
2013	Mount Acadia Bl	Mount Allifan Dr Mt Burnham Dr	\$1,761,594	6P	2045		81	3,487
2014	Mount Acadia Bl	MT Burnham Dr to Snead Av	\$1,407,200	6P1	2044		31	3,123
2015	Mount Albertine Av	Balboa Av to Mt Aguilar Dr	\$561,195	6Q1	2054	Adjacent to School	13	1,210
2010	Mount Alifan Dr	Genessee to Mt Everest	\$562,101	6P	2045	Adjacent to School	2	1,410
2015	Mt. Everest Bl	Balboa Av to Mt Ararat Dr	\$1,573,676	6O2	2043		85	2,938
2019	Murray Rd	Macawa Av to Harjoan Av	\$1,776,172	6Y1	2032		72	3,354
2023	San Diego Mission Rd	Rancho Mission Rd to Mission Village	\$834,564	6OS			1	2,150
<b>TOTAL PROJECTS 28</b>			<b>TOTAL \$27,060,959</b>		<b>10.2 miles</b>		<b>993</b>	<b>54,036 '</b>

# District 6 Residential Project Blocks



No Scale

**SanGIS**  
Every reasonable effort has been made to assure the accuracy of this map. SanGIS does not assume any liability arising from its use. THIS MAP IS PROVIDED WITHOUT WARRANTY OF ANY KIND, either expressed or implied, including, but not limited to, the implied warranties of merchantability and fitness for a particular purpose. PROPRIETARY INFORMATION: The use of this information is pursuant to license agreement only. Any resale or re-licensing of this information is prohibited, except in accordance with such sublicensing agreements.

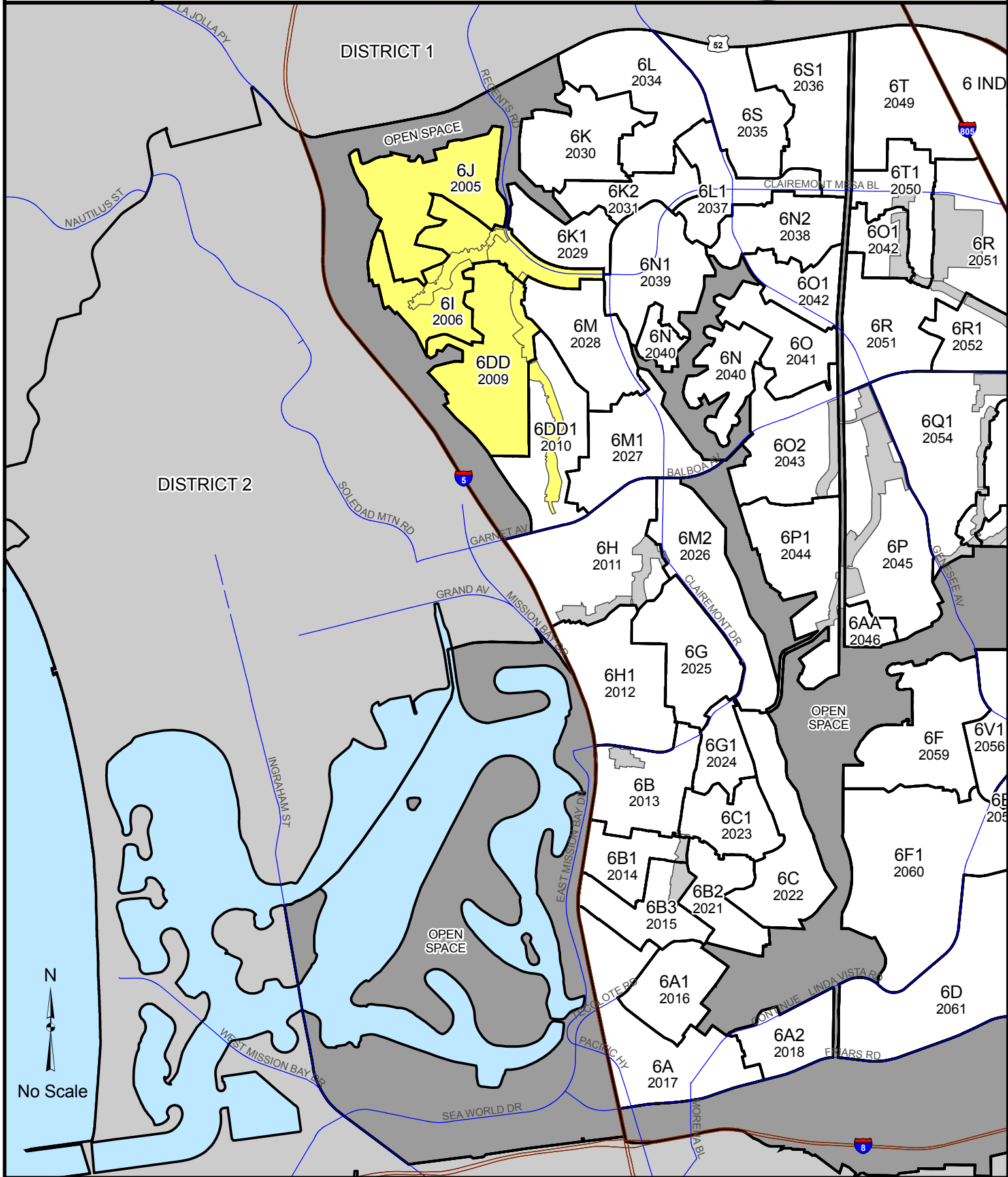


THE CITY OF SAN DIEGO

# Utilities Undergrounding Program

A CLEAR VIEW OF SAN DIEGO

## District 6 Residential Project Blocks



No Scale

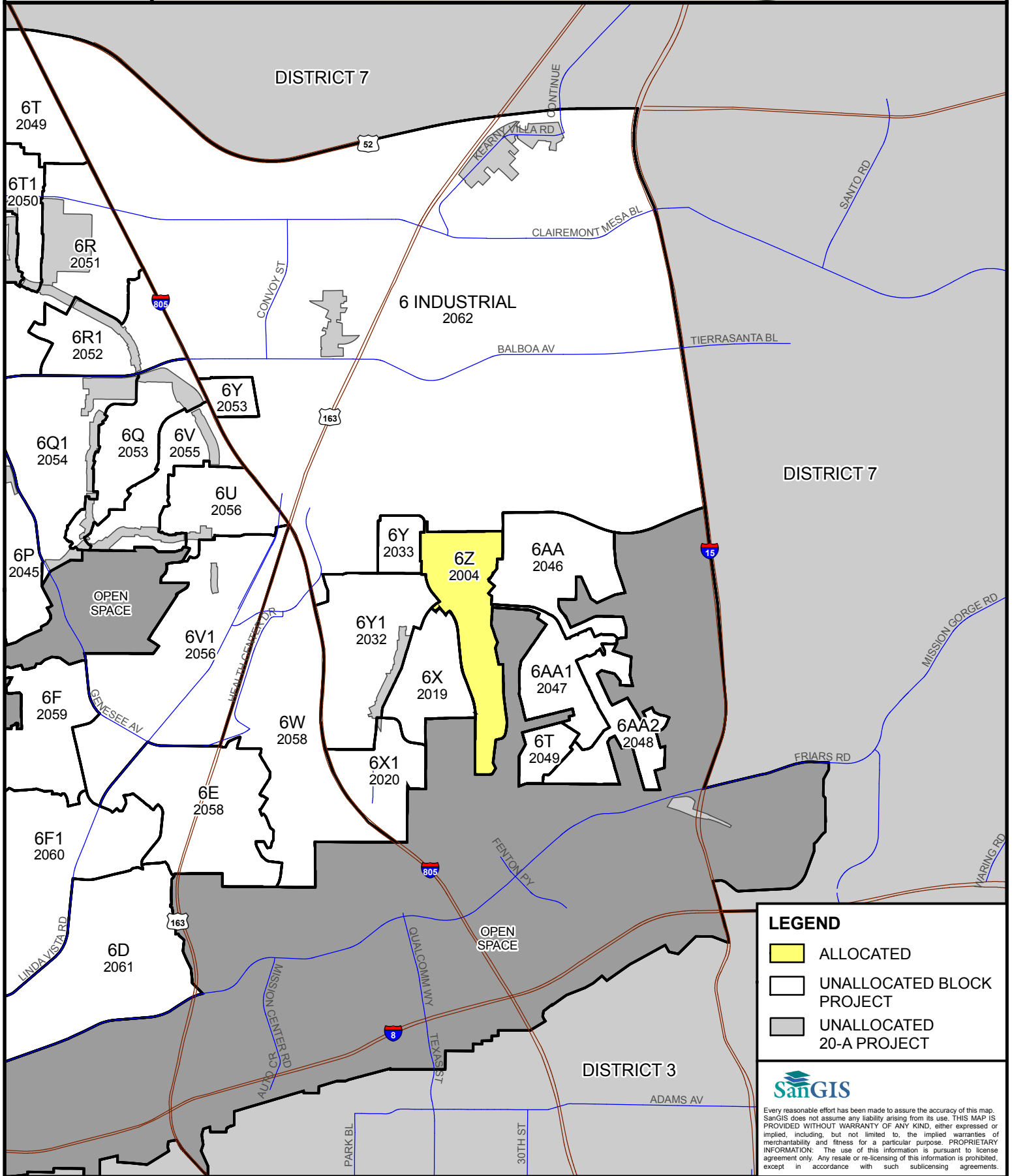


THE CITY OF SAN DIEGO

# Utilities Undergrounding Program

## District 6 Residential Project Blocks

A CLEAR  
VIEW OF  
SAN DIEGO



**LEGEND**

- ALLOCATED
- UNALLOCATED BLOCK PROJECT
- UNALLOCATED 20-A PROJECT

SanGIS

Every reasonable effort has been made to assure the accuracy of this map. SanGIS does not assume any liability arising from its use. THIS MAP IS PROVIDED WITHOUT WARRANTY OF ANY KIND, either expressed or implied, including, but not limited to, the implied warranties of merchantability and fitness for a particular purpose. PROPRIETARY INFORMATION: The use of this information is pursuant to license agreement only. Any resale or re-licensing of this information is prohibited, except in accordance with such sublicensing agreements.





# Utilities Undergrounding Program Master Plan 2009

## Residential Project Block 6A

**Council District:** .....6  
**Project Status:** ..... unallocated  
**Allocation Year:** .....2017  
**Estimated Start of Construction:** ..... June 2019  
**Estimated End of Construction:** ..... June 2021  
**Estimated Trench Length:** ..... 16,321'  
**Estimated Number of Customers:** .....241  
**Estimated Project Cost:** .....\$7,364,618

Contact : Underground Utility Program Info. Line  
 Phone : (619) 533-3841  
 Email : [undergrounding@saniego.gov](mailto:undergrounding@saniego.gov)  
 Website : [www.sandiego.gov/undergrounding](http://www.sandiego.gov/undergrounding)





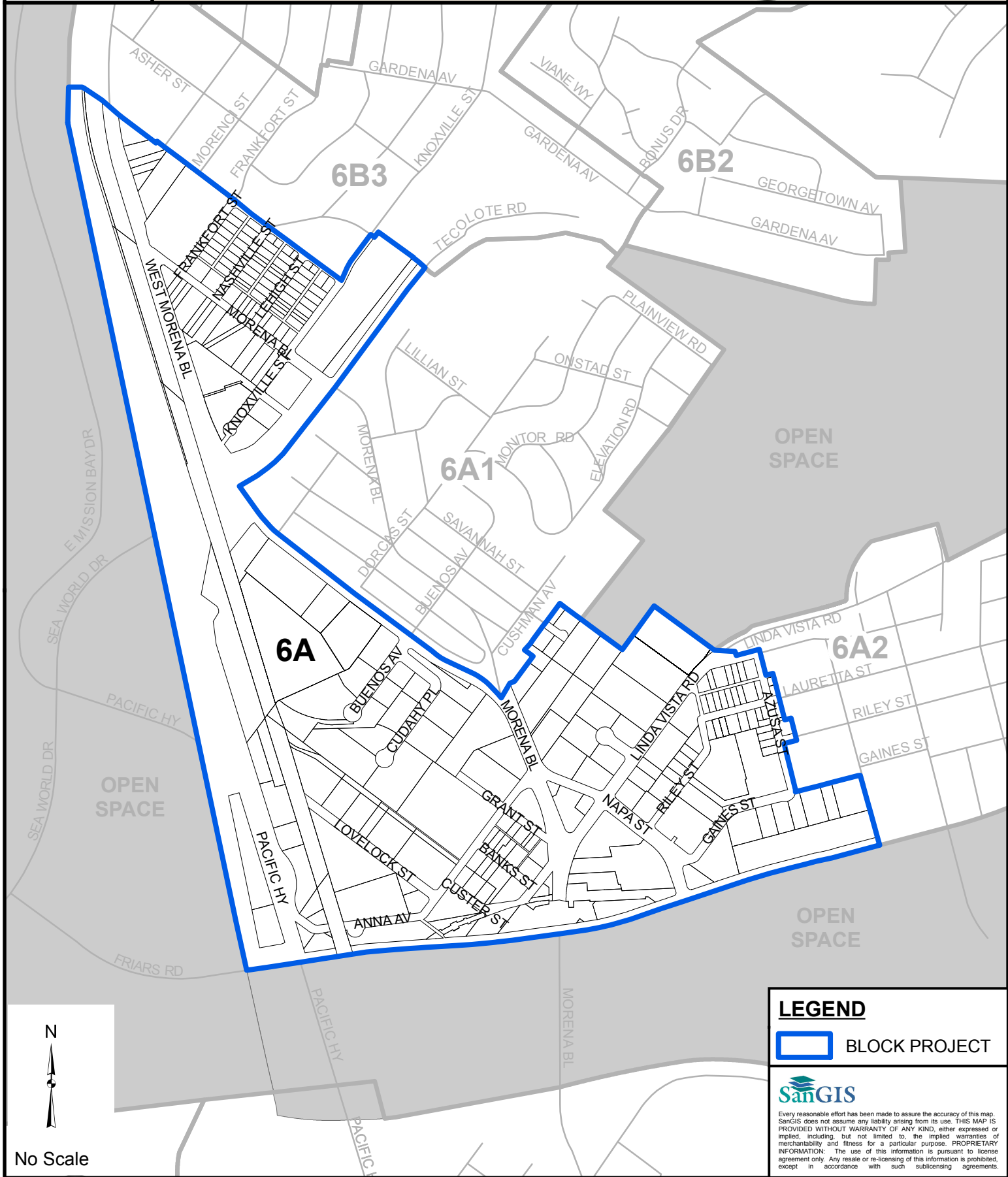
THE CITY OF SAN DIEGO

# Utilities Undergrounding Program

A CLEAR VIEW OF SAN DIEGO



## Residential Project Block 6A



N



No Scale

### LEGEND

 BLOCK PROJECT



Every reasonable effort has been made to assure the accuracy of this map. SanGIS does not assume any liability arising from its use. THIS MAP IS PROVIDED WITHOUT WARRANTY OF ANY KIND, either expressed or implied, including, but not limited to, the implied warranties of merchantability and fitness for a particular purpose. PROPRIETARY INFORMATION: The use of this information is pursuant to license agreement only. Any resale or re-licensing of this information is prohibited, except in accordance with such sublicensing agreements.



# Utilities Undergrounding Program Master Plan 2009

## Residential Project Block 6A1

**Council District:** .....6  
**Project Status:** ..... unallocated  
**Allocation Year:** .....2016  
**Estimated Start of Construction:** ..... June 2018  
**Estimated End of Construction:** ..... June 2020  
**Estimated Trench Length:** ..... 15,658'  
**Estimated Number of Customers:** .....389  
**Estimated Project Cost:** .....\$7,710,735

Contact : Underground Utility Program Info. Line  
 Phone : (619) 533-3841  
 Email : [undergrounding@san Diego.gov](mailto:undergrounding@san Diego.gov)  
 Website : [www.sandiego.gov/undergrounding](http://www.sandiego.gov/undergrounding)



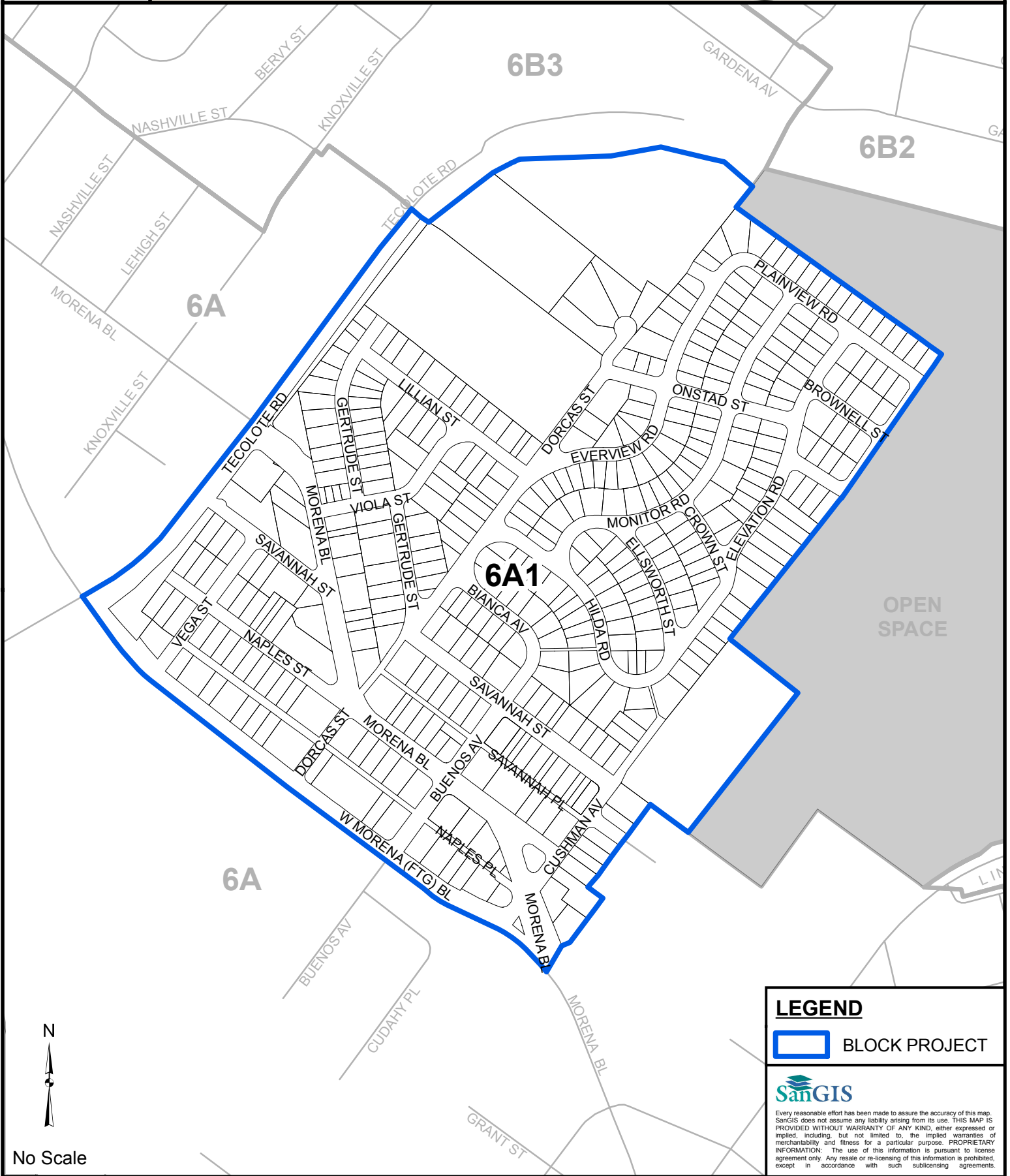


THE CITY OF SAN DIEGO


# Utilities Undergrounding Program


## Residential Project Block 6A1

A CLEAR VIEW OF SAN DIEGO



**LEGEND**

 BLOCK PROJECT



Every reasonable effort has been made to assure the accuracy of this map. SanGIS does not assume any liability arising from its use. THIS MAP IS PROVIDED WITHOUT WARRANTY OF ANY KIND, either expressed or implied, including, but not limited to, the implied warranties of merchantability and fitness for a particular purpose. PROPRIETARY INFORMATION: The use of this information is pursuant to license agreement only. Any resale or re-licensing of this information is prohibited, except in accordance with such sublicensing agreements.



# Utilities Undergrounding Program Master Plan 2009

## Residential Project Block 6A2

**Council District:** .....6  
**Project Status:** ..... unallocated  
**Allocation Year:** .....2018  
**Estimated Start of Construction:** ..... June 2020  
**Estimated End of Construction:** ..... June 2022  
**Estimated Trench Length:** ..... 13,952'  
**Estimated Number of Customers:** .....477  
**Estimated Project Cost:** .....\$7,456,610

Contact : Underground Utility Program Info. Line  
 Phone : (619) 533-3841  
 Email : [undergrounding@san Diego.gov](mailto:undergrounding@san Diego.gov)  
 Website : [www.sandiego.gov/undergrounding](http://www.sandiego.gov/undergrounding)





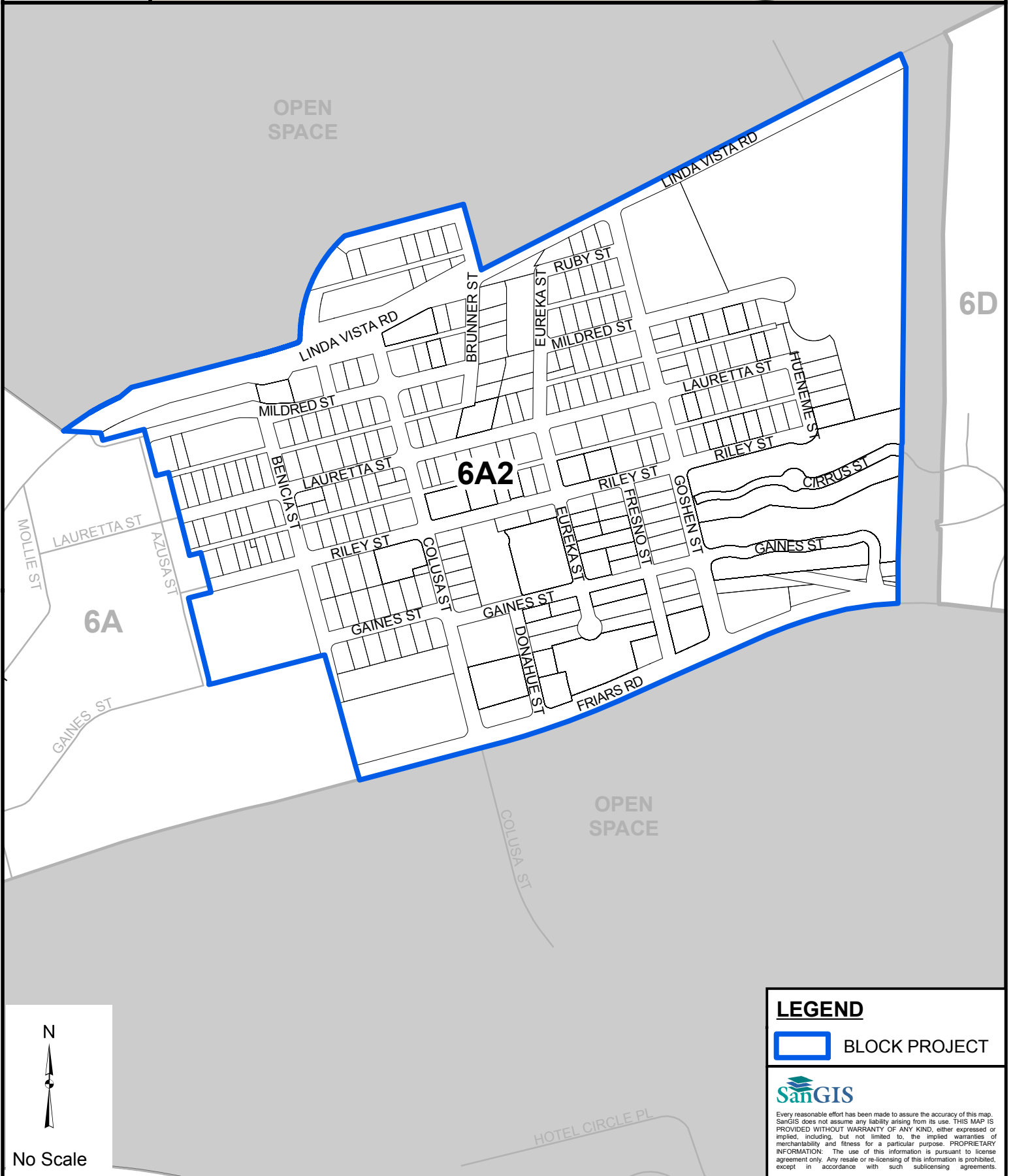


THE CITY OF SAN DIEGO


# Utilities Undergrounding Program

## Residential Project Block 6A2

A CLEAR VIEW OF SAN DIEGO



**LEGEND**

 BLOCK PROJECT

**SanGIS**

Every reasonable effort has been made to assure the accuracy of this map. SanGIS does not assume any liability arising from its use. THIS MAP IS PROVIDED WITHOUT WARRANTY OF ANY KIND, either expressed or implied, including, but not limited to, the implied warranties of merchantability and fitness for a particular purpose. PROPRIETARY INFORMATION: The use of this information is pursuant to license agreement only. Any resale or re-licensing of this information is prohibited, except in accordance with such sublicensing agreements.



# Utilities Undergrounding Program Master Plan 2009

## Residential Project Block 6AA

**Council District:** .....6  
**Project Status:** ..... unallocated  
**Allocation Year:** .....2046  
**Estimated Start of Construction:** ..... June 2048  
**Estimated End of Construction:** ..... June 2050  
**Estimated Trench Length:** ..... 20,150'  
**Estimated Number of Customers:** .....477  
**Estimated Project Cost:** .....\$9,852,939

Contact : Underground Utility Program Info. Line  
 Phone : (619) 533-3841  
 Email : [undergrounding@san Diego.gov](mailto:undergrounding@san Diego.gov)  
 Website : [www.sandiego.gov/undergrounding](http://www.sandiego.gov/undergrounding)





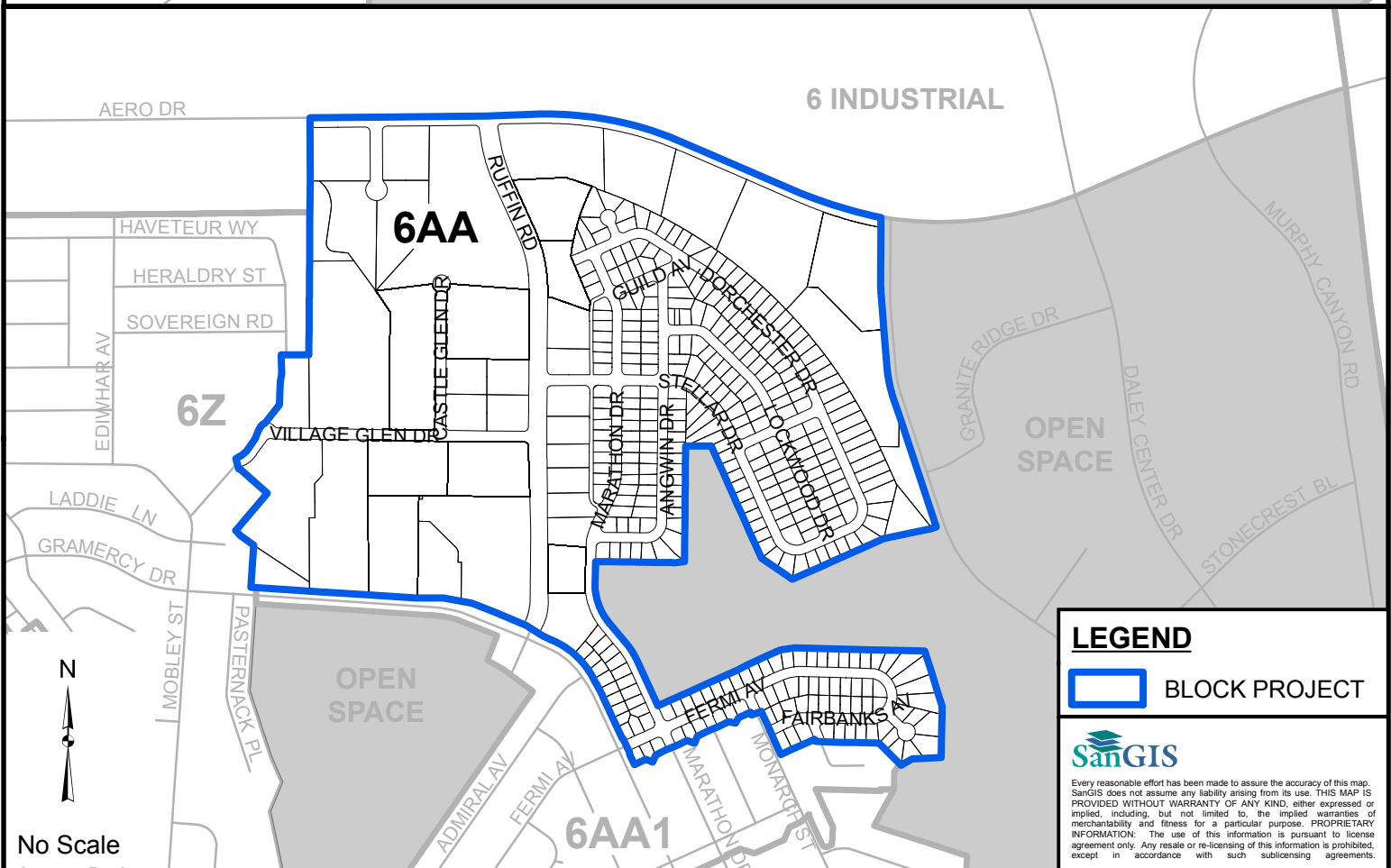
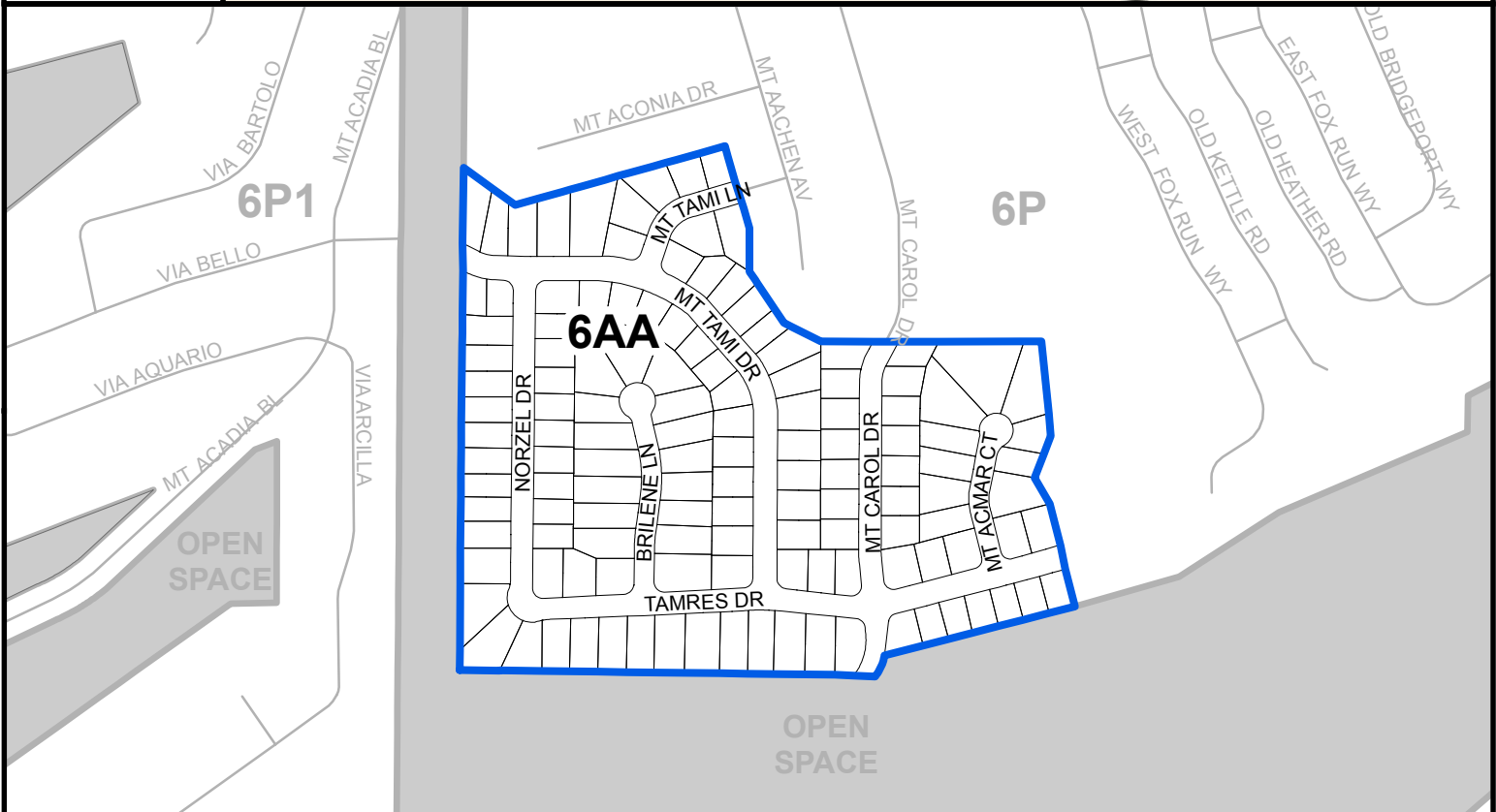
THE CITY OF SAN DIEGO

# Utilities Undergrounding Program

A CLEAR VIEW OF SAN DIEGO



## Residential Project Block 6AA



No Scale

### LEGEND

 BLOCK PROJECT



Every reasonable effort has been made to assure the accuracy of this map. SanGIS does not assume any liability arising from its use. THIS MAP IS PROVIDED WITHOUT WARRANTY OF ANY KIND, either expressed or implied, including, but not limited to, the implied warranties of merchantability and fitness for a particular purpose. PROPRIETARY INFORMATION: The use of this information is pursuant to license agreement only. Any resale or re-licensing of this information is prohibited, except in accordance with such sublicensing agreements.



# Utilities Undergrounding Program Master Plan 2009

## Residential Project Block 6AA1

**Council District:** .....6  
**Project Status:** ..... unallocated  
**Allocation Year:** .....2047  
**Estimated Start of Construction:** ..... June 2049  
**Estimated End of Construction:** ..... June 2051  
**Estimated Trench Length:** ..... 20,461'  
**Estimated Number of Customers:** .....465  
**Estimated Project Cost:** .....\$9,968,714

Contact : Underground Utility Program Info. Line  
 Phone : (619) 533-3841  
 Email : [undergrounding@san Diego.gov](mailto:undergrounding@san Diego.gov)  
 Website : [www.sandiego.gov/undergrounding](http://www.sandiego.gov/undergrounding)



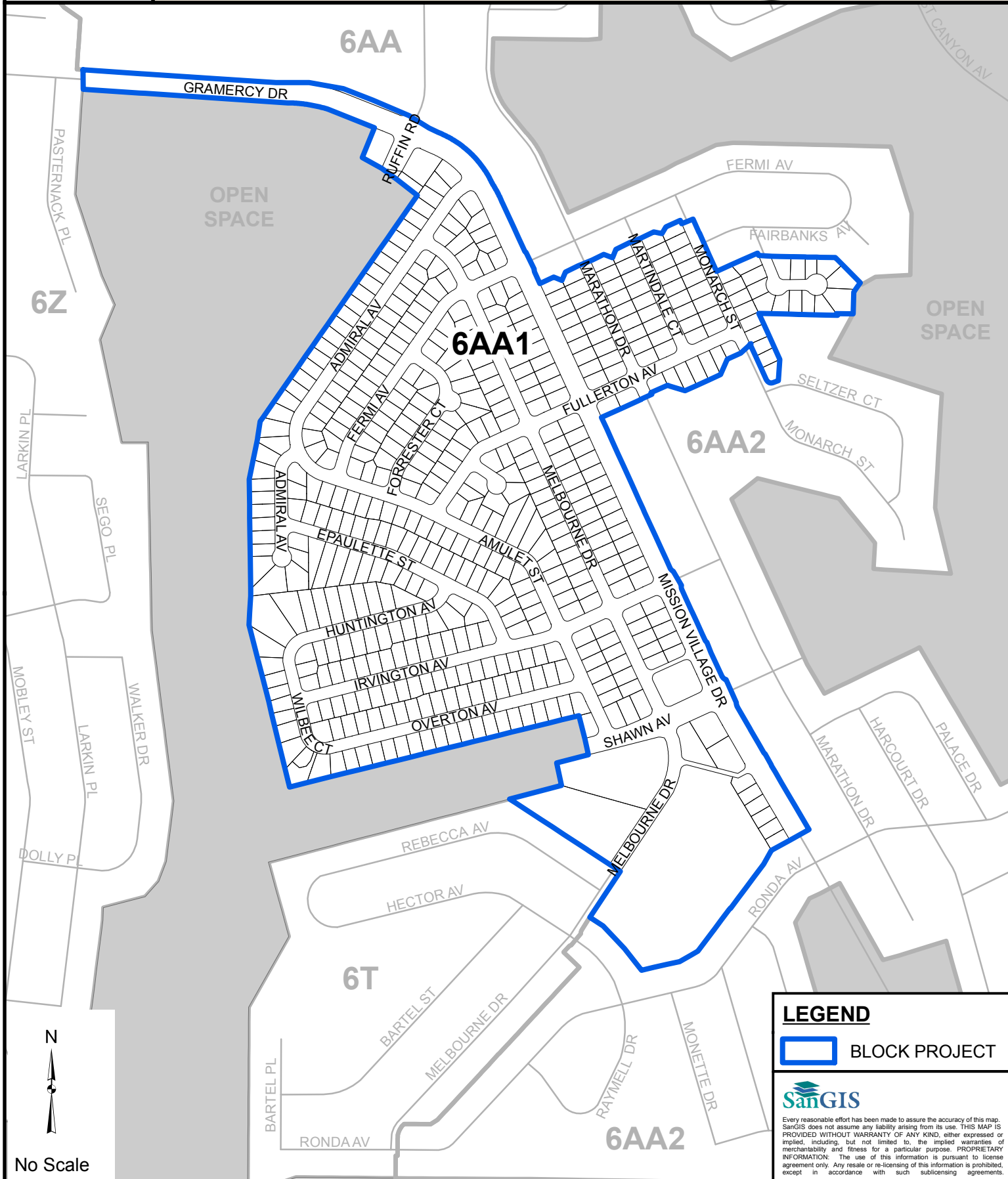


THE CITY OF SAN DIEGO

# Utilities Undergrounding Program

## Residential Project Block 6AA1

A CLEAR VIEW OF SAN DIEGO



No Scale

### LEGEND

 BLOCK PROJECT



Every reasonable effort has been made to assure the accuracy of this map. SanGIS does not assume any liability arising from its use. THIS MAP IS PROVIDED WITHOUT WARRANTY OF ANY KIND, either expressed or implied, including, but not limited to, the implied warranties of merchantability and fitness for a particular purpose. PROPRIETARY INFORMATION: The use of this information is pursuant to license agreement only. Any resale or re-licensing of this information is prohibited, except in accordance with such sublicensing agreements.





# Utilities Undergrounding Program Master Plan 2009

## Residential Project Block 6AA2

**Council District:** .....6  
**Project Status:** ..... unallocated  
**Allocation Year:** .....2048  
**Estimated Start of Construction:** ..... June 2050  
**Estimated End of Construction:** ..... June 2052  
**Estimated Trench Length:** ..... 20,208'  
**Estimated Number of Customers:** .....514  
**Estimated Project Cost:** .....\$9,984,317

Contact : Underground Utility Program Info. Line  
 Phone : (619) 533-3841  
 Email : [undergrounding@san Diego.gov](mailto:undergrounding@san Diego.gov)  
 Website : [www.sandiego.gov/undergrounding](http://www.sandiego.gov/undergrounding)



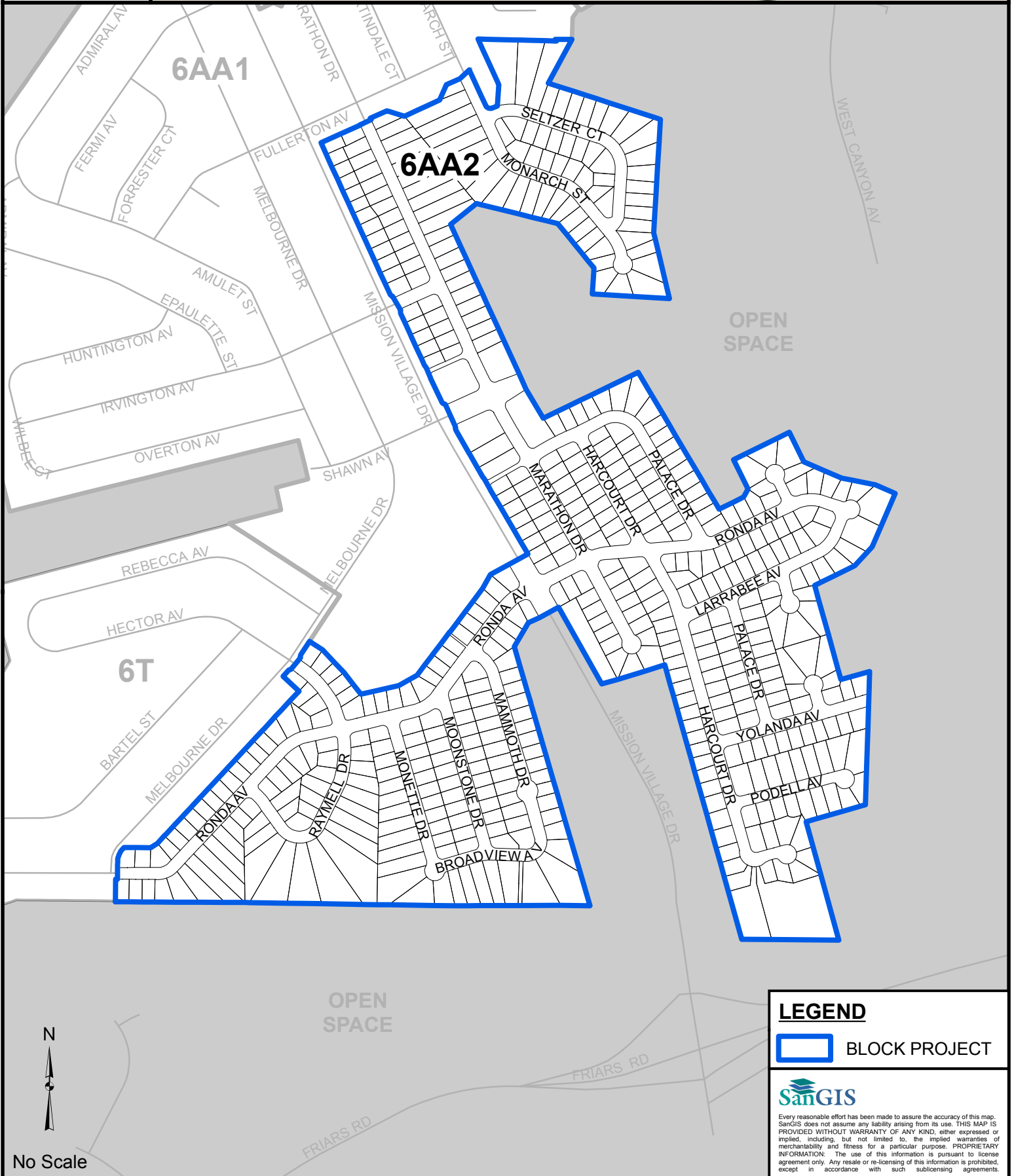


THE CITY OF SAN DIEGO


# Utilities Undergrounding Program


## Residential Project Block 6AA2

A CLEAR VIEW OF SAN DIEGO



**LEGEND**

 BLOCK PROJECT



Every reasonable effort has been made to assure the accuracy of this map. SanGIS does not assume any liability arising from its use. THIS MAP IS PROVIDED WITHOUT WARRANTY OF ANY KIND, either expressed or implied, including, but not limited to, the implied warranties of merchantability and fitness for a particular purpose. PROPRIETARY INFORMATION: The use of this information is pursuant to license agreement only. Any resale or re-licensing of this information is prohibited, except in accordance with such sublicensing agreements.



# Utilities Undergrounding Program Master Plan 2009

## Residential Project Block 6B

**Council District:** .....6  
**Project Status:** ..... unallocated  
**Allocation Year:** .....2013  
**Estimated Start of Construction:** ..... June 2015  
**Estimated End of Construction:** ..... June 2017  
**Estimated Trench Length:** ..... 15,781'  
**Estimated Number of Customers:** .....389  
**Estimated Project Cost:** .....\$7,704,942

## 20A Projects Included in this Block Project Area

**Project Name:** ..... Ingulf St  
**Allocation Year:** ..... 2012  
**Length:** ..... 1,102'  
**Project Status:** .....unallocated

Contact : Underground Utility Program Info. Line  
 Phone : (619) 533-3841  
 Email : [undergrounding@san Diego.gov](mailto:undergrounding@san Diego.gov)  
 Website : [www.sandiego.gov/undergrounding](http://www.sandiego.gov/undergrounding)



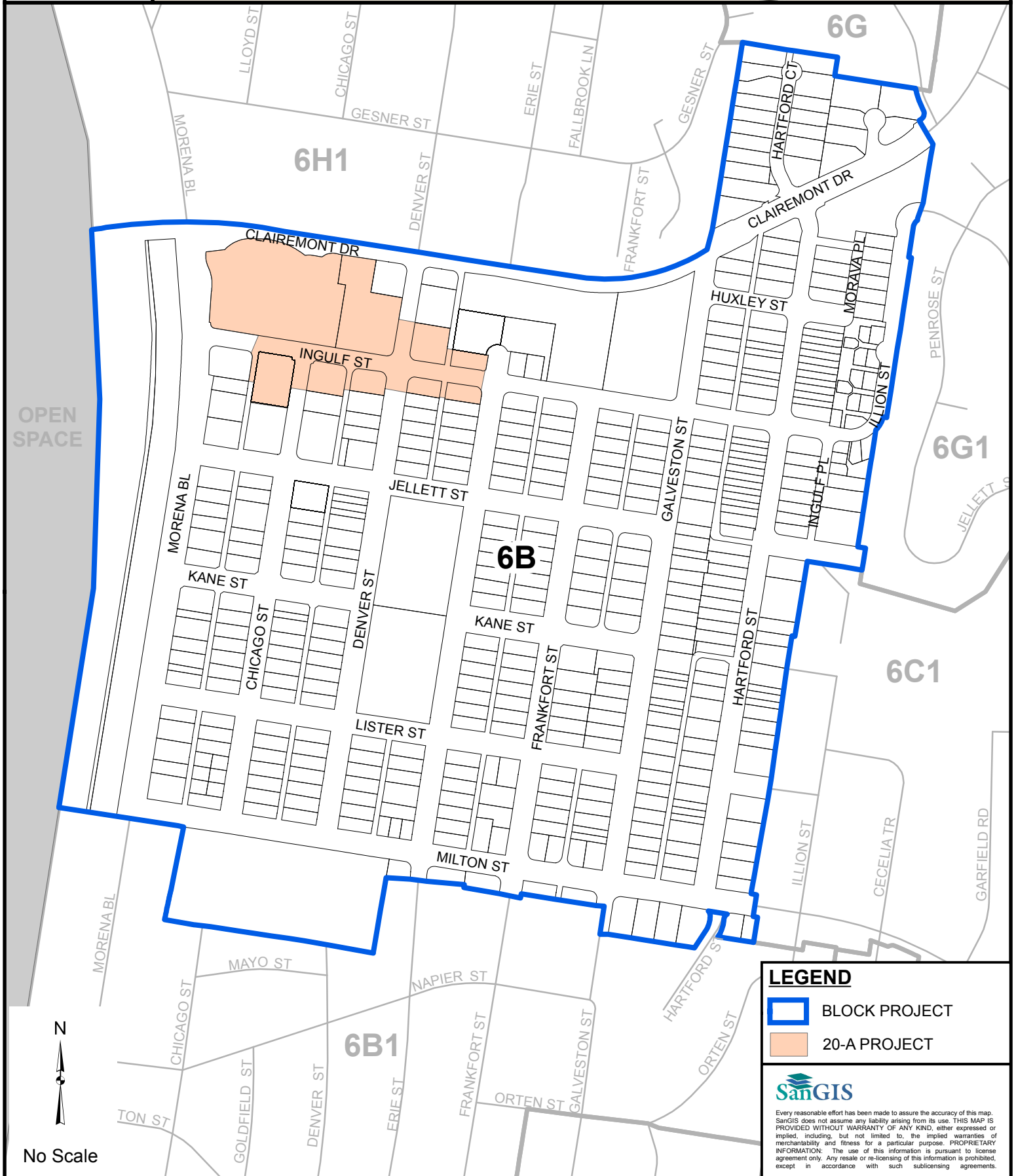


THE CITY OF SAN DIEGO



# Utilities Undergrounding Program

## Residential Project Block 6B

A CLEAR VIEW OF SAN DIEGO



**LEGEND**

-  BLOCK PROJECT
-  20-A PROJECT

**SaNGIS**

Every reasonable effort has been made to assure the accuracy of this map. SaNGIS does not assume any liability arising from its use. THIS MAP IS PROVIDED WITHOUT WARRANTY OF ANY KIND, either expressed or implied, including, but not limited to, the implied warranties of merchantability and fitness for a particular purpose. PROPRIETARY INFORMATION: The use of this information is pursuant to license agreement only. Any resale or re-licensing of this information is prohibited, except in accordance with such sublicensing agreements.



# Utilities Undergrounding Program Master Plan 2009

## Residential Project Block 6B1

**Council District:** .....6  
**Project Status:** ..... unallocated  
**Allocation Year:** .....2014  
**Estimated Start of Construction:** ..... June 2016  
**Estimated End of Construction:** ..... June 2018  
**Estimated Trench Length:** ..... 16,082'  
**Estimated Number of Customers:** .....340  
**Estimated Project Cost:** .....\$7,681,392

## 20A Projects Included in this Block Project Area

**Project Name:** ..... Illion St  
**Allocation Year:** ..... 2010  
**Length:** ..... 680'  
**Project Status:** .....unallocated

Contact : Underground Utility Program Info. Line  
 Phone : (619) 533-3841  
 Email : [undergrounding@san Diego.gov](mailto:undergrounding@san Diego.gov)  
 Website : [www.sandiego.gov/undergrounding](http://www.sandiego.gov/undergrounding)





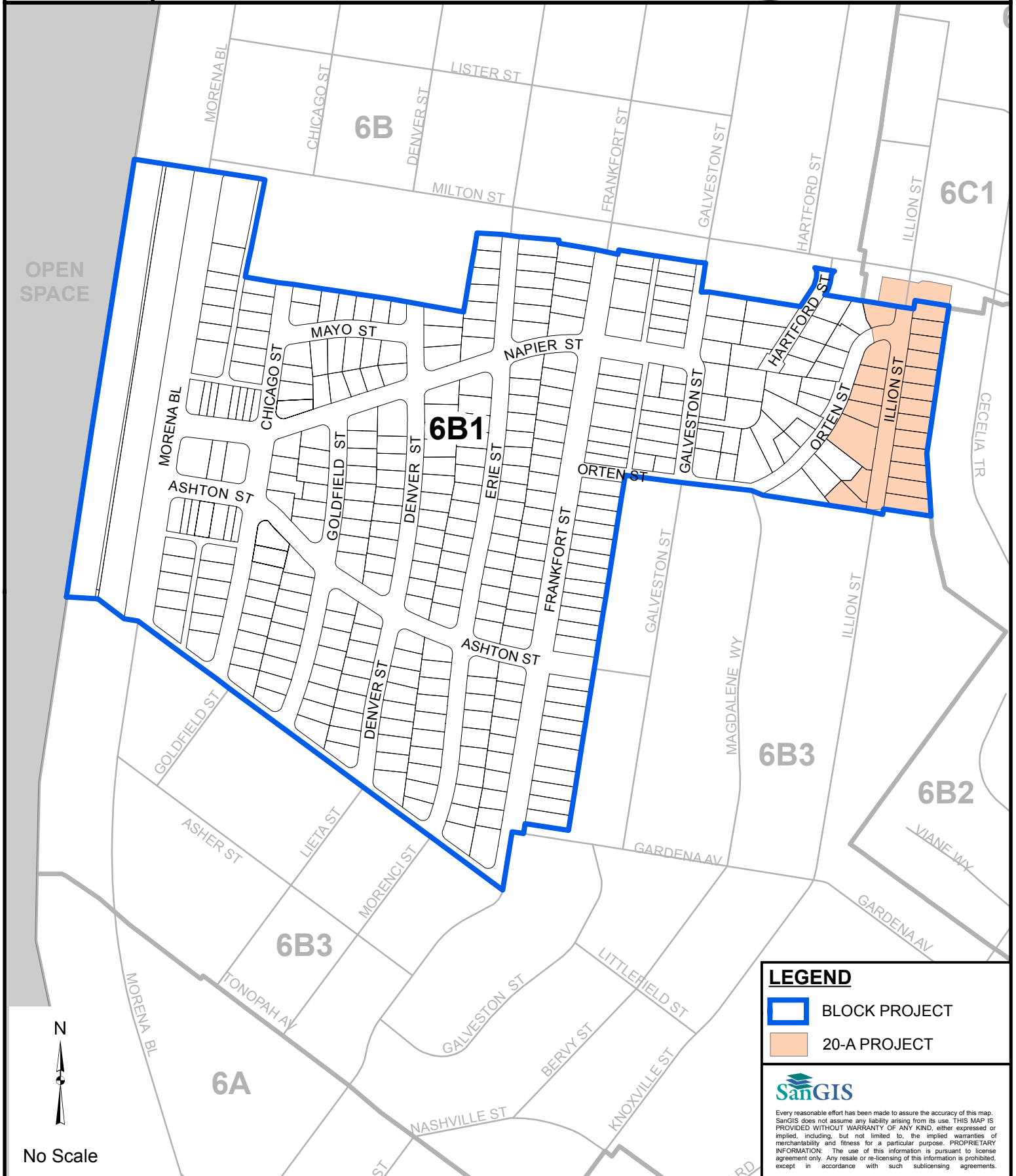


THE CITY OF SAN DIEGO

# Utilities Undergrounding Program

A CLEAR VIEW OF SAN DIEGO

## Residential Project Block 6B1





OPEN SPACE



No Scale

**LEGEND**

-  BLOCK PROJECT
-  20-A PROJECT

**SANGIS**

Every reasonable effort has been made to assure the accuracy of this map. SanGIS does not assume any liability arising from its use. THIS MAP IS PROVIDED WITHOUT WARRANTY OF ANY KIND, either expressed or implied, including, but not limited to, the implied warranties of merchantability and fitness for a particular purpose. PROPRIETARY INFORMATION: The use of this information is pursuant to license agreement only. Any resale or re-licensing of this information is prohibited, except in accordance with such sublicensing agreements.



# Utilities Undergrounding Program Master Plan 2009

## Residential Project Block 6B2

**Council District:** .....6  
**Project Status:** ..... unallocated  
**Allocation Year:** .....2021  
**Estimated Start of Construction:** ..... June 2023  
**Estimated End of Construction:** ..... June 2025  
**Estimated Trench Length:** ..... 15,546'  
**Estimated Number of Customers:** .....381  
**Estimated Project Cost:** .....\$7,608,017

Contact : Underground Utility Program Info. Line  
Phone : (619) 533-3841  
Email : [undergrounding@san Diego.gov](mailto:undergrounding@san Diego.gov)  
Website : [www.sandiego.gov/undergrounding](http://www.sandiego.gov/undergrounding)



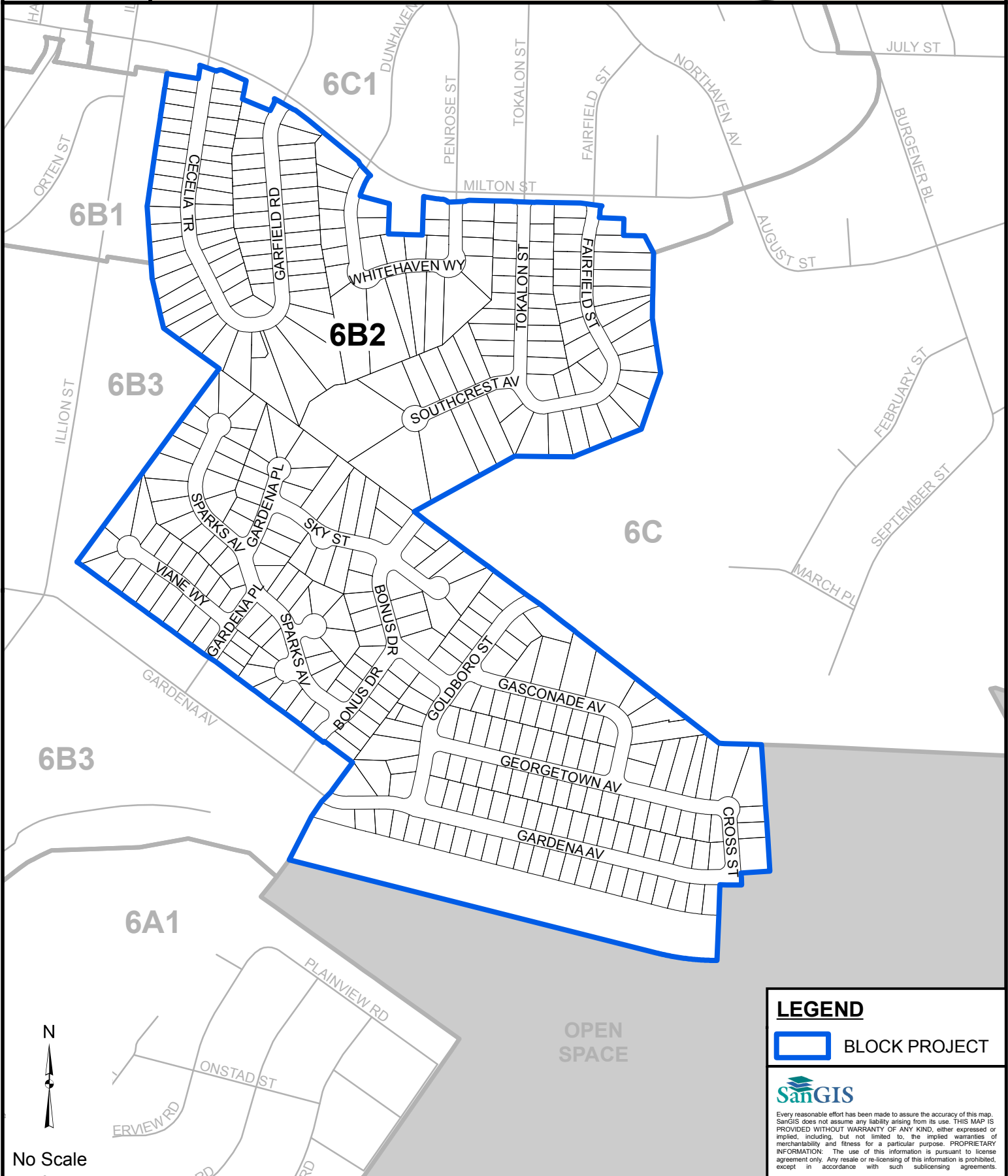


THE CITY OF SAN DIEGO

# Utilities Undergrounding Program

## Residential Project Block 6B2

A CLEAR VIEW OF SAN DIEGO



### LEGEND

 BLOCK PROJECT



Every reasonable effort has been made to assure the accuracy of this map. SanGIS does not assume any liability arising from its use. THIS MAP IS PROVIDED WITHOUT WARRANTY OF ANY KIND, either expressed or implied, including, but not limited to, the implied warranties of merchantability and fitness for a particular purpose. PROPRIETARY INFORMATION: The use of this information is pursuant to license agreement only. Any resale or re-licensing of this information is prohibited, except in accordance with such sublicensing agreements.



# Utilities Undergrounding Program Master Plan 2009

## Residential Project Block 6B3

**Council District:** .....6  
**Project Status:** ..... unallocated  
**Allocation Year:** .....2015  
**Estimated Start of Construction:** ..... June 2017  
**Estimated End of Construction:** ..... June 2019  
**Estimated Trench Length:** ..... 14,649'  
**Estimated Number of Customers:** .....444  
**Estimated Project Cost:** .....\$7,573,324

## 20A Projects Included in this Block Project Area

Project Name: ..... Illion St  
 Allocation Year: ..... 2010  
 Length: ..... 955'  
 Project Status: .....unallocated

Contact : Underground Utility Program Info. Line  
 Phone : (619) 533-3841  
 Email : [undergrounding@san Diego.gov](mailto:undergrounding@san Diego.gov)  
 Website : [www.sandiego.gov/undergrounding](http://www.sandiego.gov/undergrounding)



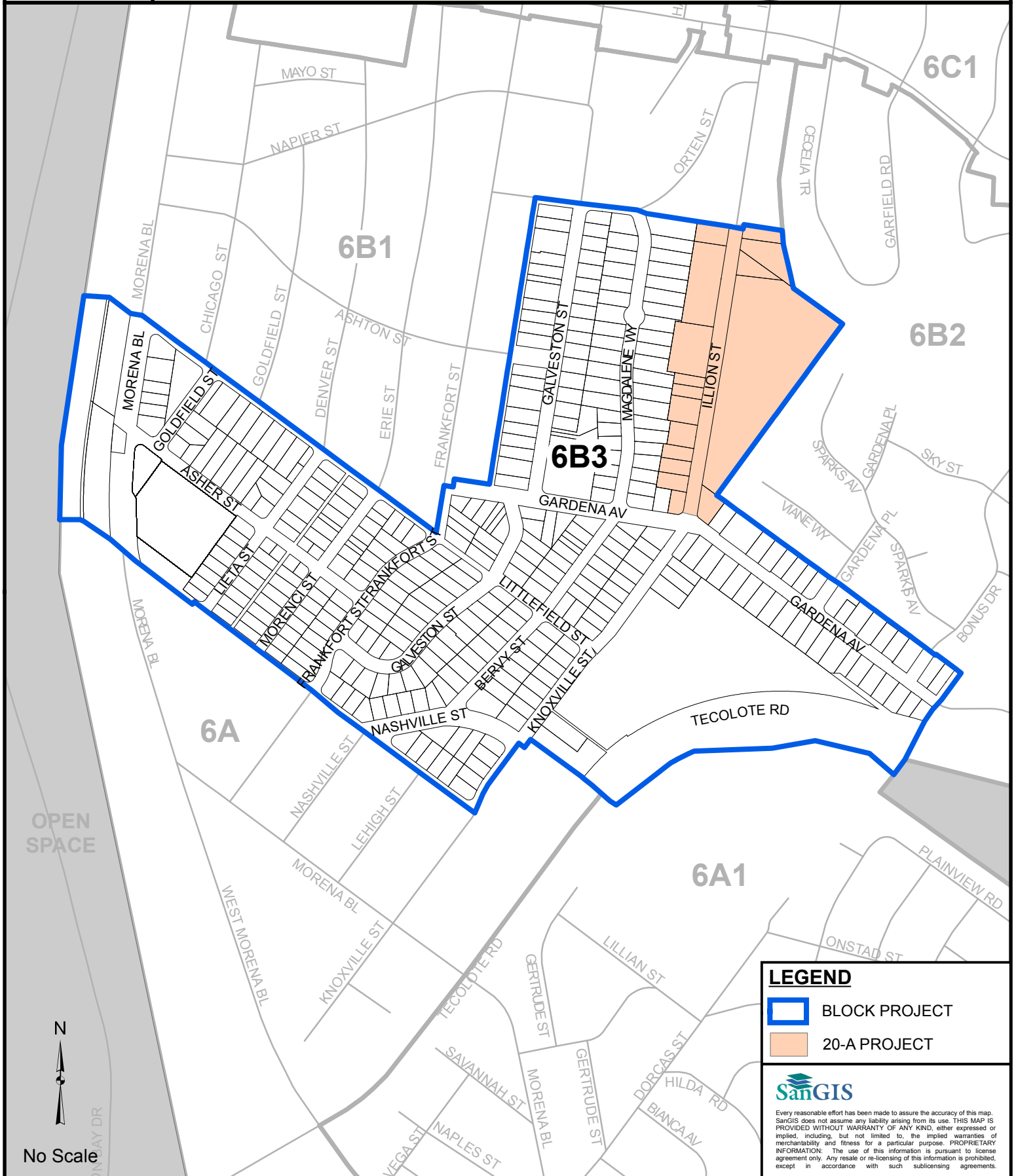


THE CITY OF SAN DIEGO



# Utilities Undergrounding Program


## Residential Project Block 6B3

A CLEAR VIEW OF SAN DIEGO



**LEGEND**

-  BLOCK PROJECT
-  20-A PROJECT

  
 Every reasonable effort has been made to assure the accuracy of this map. SanGIS does not assume any liability arising from its use. THIS MAP IS PROVIDED WITHOUT WARRANTY OF ANY KIND, either expressed or implied, including, but not limited to, the implied warranties of merchantability and fitness for a particular purpose. PROPRIETARY INFORMATION: The use of this information is pursuant to license agreement only. Any resale or re-licensing of this information is prohibited, except in accordance with such sublicensing agreements.



# Utilities Undergrounding Program Master Plan 2009

## Residential Project Block 6C

**Council District:** .....6  
**Project Status:** ..... unallocated  
**Allocation Year:** .....2022  
**Estimated Start of Construction:** ..... June 2024  
**Estimated End of Construction:** ..... June 2026  
**Estimated Trench Length:** ..... 16,054'  
**Estimated Number of Customers:** .....459  
**Estimated Project Cost:** .....\$7,885,773

Contact : Underground Utility Program Info. Line  
 Phone : (619) 533-3841  
 Email : [undergrounding@san Diego.gov](mailto:undergrounding@san Diego.gov)  
 Website : [www.sandiego.gov/undergrounding](http://www.sandiego.gov/undergrounding)





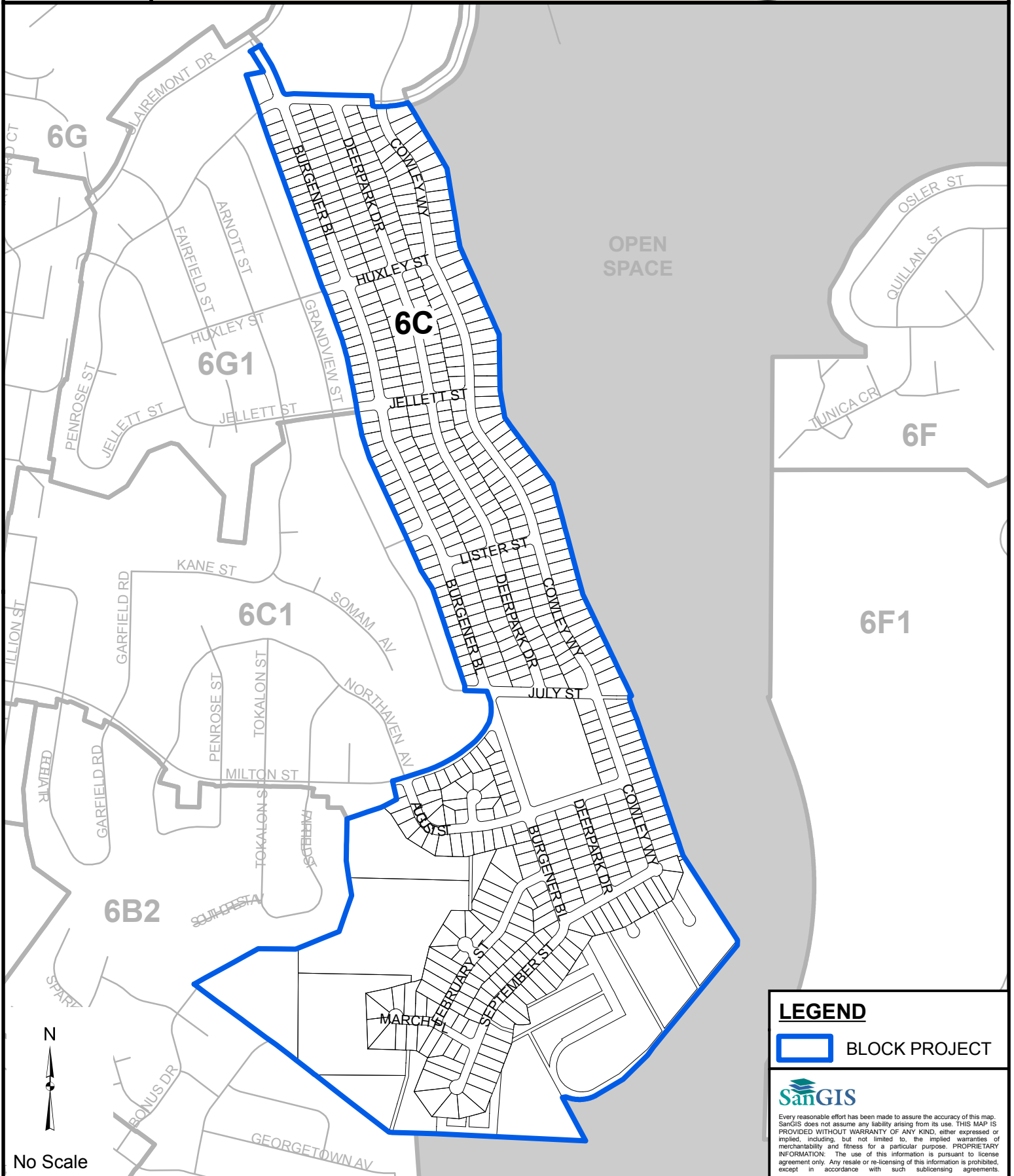


THE CITY OF SAN DIEGO

# Utilities Undergrounding Program

## Residential Project Block 6C

A CLEAR VIEW OF SAN DIEGO



### LEGEND

 BLOCK PROJECT



Every reasonable effort has been made to assure the accuracy of this map. SanGIS does not assume any liability arising from its use. THIS MAP IS PROVIDED WITHOUT WARRANTY OF ANY KIND, either expressed or implied, including, but not limited to, the implied warranties of merchantability and fitness for a particular purpose. PROPRIETARY INFORMATION: The use of this information is pursuant to license agreement only. Any resale or re-licensing of this information is prohibited, except in accordance with such sublicensing agreements.



# Utilities Undergrounding Program Master Plan 2009

## Residential Project Block 6C1

**Council District:** .....6  
**Project Status:** ..... unallocated  
**Allocation Year:** .....2023  
**Estimated Start of Construction:** ..... June 2025  
**Estimated End of Construction:** ..... June 2027  
**Estimated Trench Length:** ..... 13,076'  
**Estimated Number of Customers:** .....328  
**Estimated Project Cost:** .....\$6,306,793

Contact : Underground Utility Program Info. Line  
 Phone : (619) 533-3841  
 Email : [undergrounding@san Diego.gov](mailto:undergrounding@san Diego.gov)  
 Website : [www.sandiego.gov/undergrounding](http://www.sandiego.gov/undergrounding)



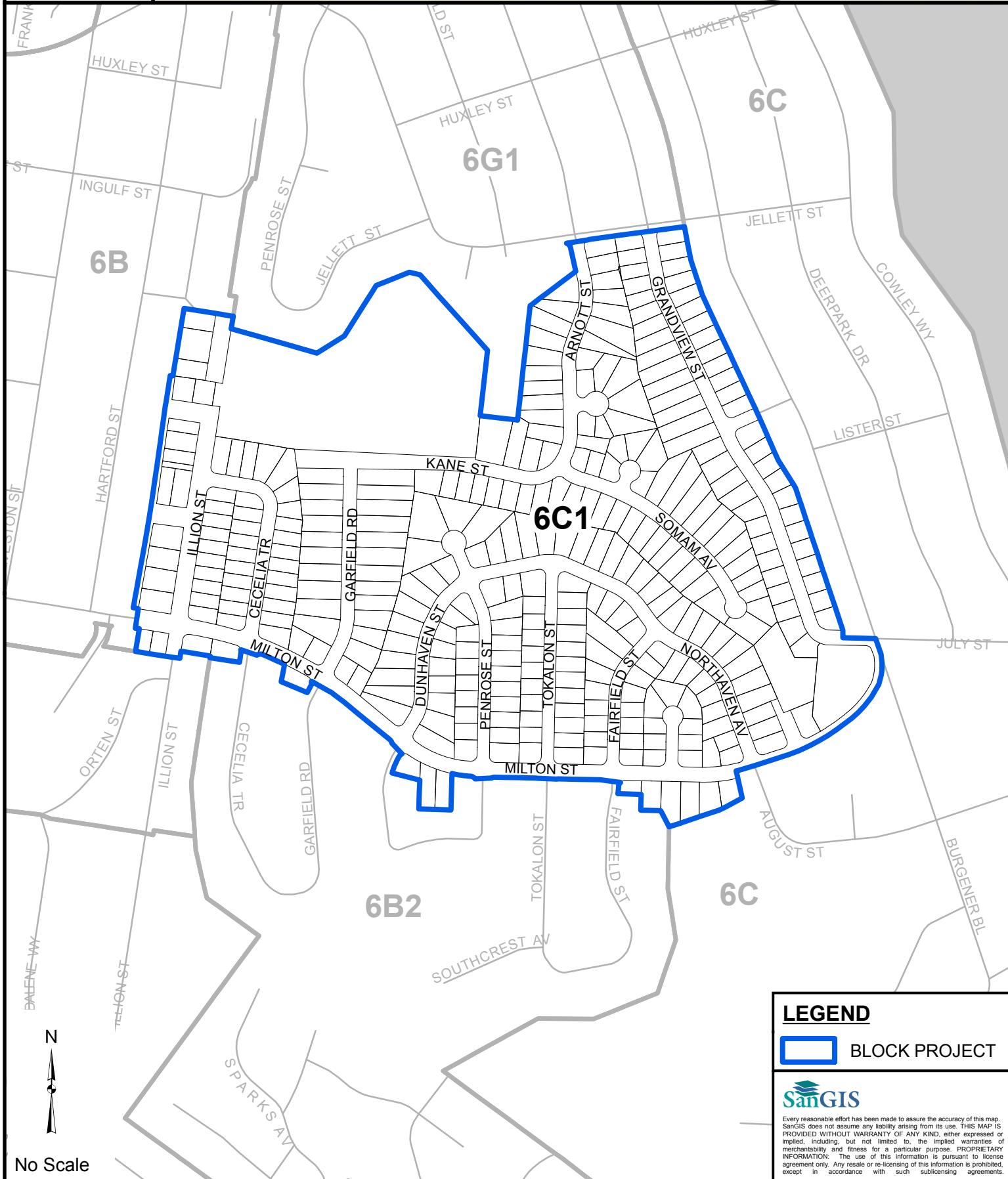


THE CITY OF SAN DIEGO

# Utilities Undergrounding Program


A CLEAR VIEW OF SAN DIEGO


## Residential Project Block 6C1



No Scale

**LEGEND**

 BLOCK PROJECT



Every reasonable effort has been made to assure the accuracy of this map. SanGIS does not assume any liability arising from its use. THIS MAP IS PROVIDED WITHOUT WARRANTY OF ANY KIND, either expressed or implied, including, but not limited to, the implied warranties of merchantability and fitness for a particular purpose. PROPRIETARY INFORMATION: The use of this information is pursuant to license agreement only. Any resale or re-licensing of this information is prohibited, except in accordance with such sublicensing agreements.



# Utilities Undergrounding Program Master Plan 2009

## Residential Project Block 6D

**Council District:** .....6  
**Project Status:** ..... unallocated  
**Allocation Year:** .....2062  
**Estimated Start of Construction:** ..... June 2064  
**Estimated End of Construction:** ..... June 2066  
**Estimated Trench Length:** ..... 31,905'  
**Estimated Number of Customers:** .....755  
**Estimated Project Cost:** .....\$15,593,232

Contact : Underground Utility Program Info. Line  
 Phone : (619) 533-3841  
 Email : [undergrounding@sandiego.gov](mailto:undergrounding@sandiego.gov)  
 Website : [www.sandiego.gov/undergrounding](http://www.sandiego.gov/undergrounding)



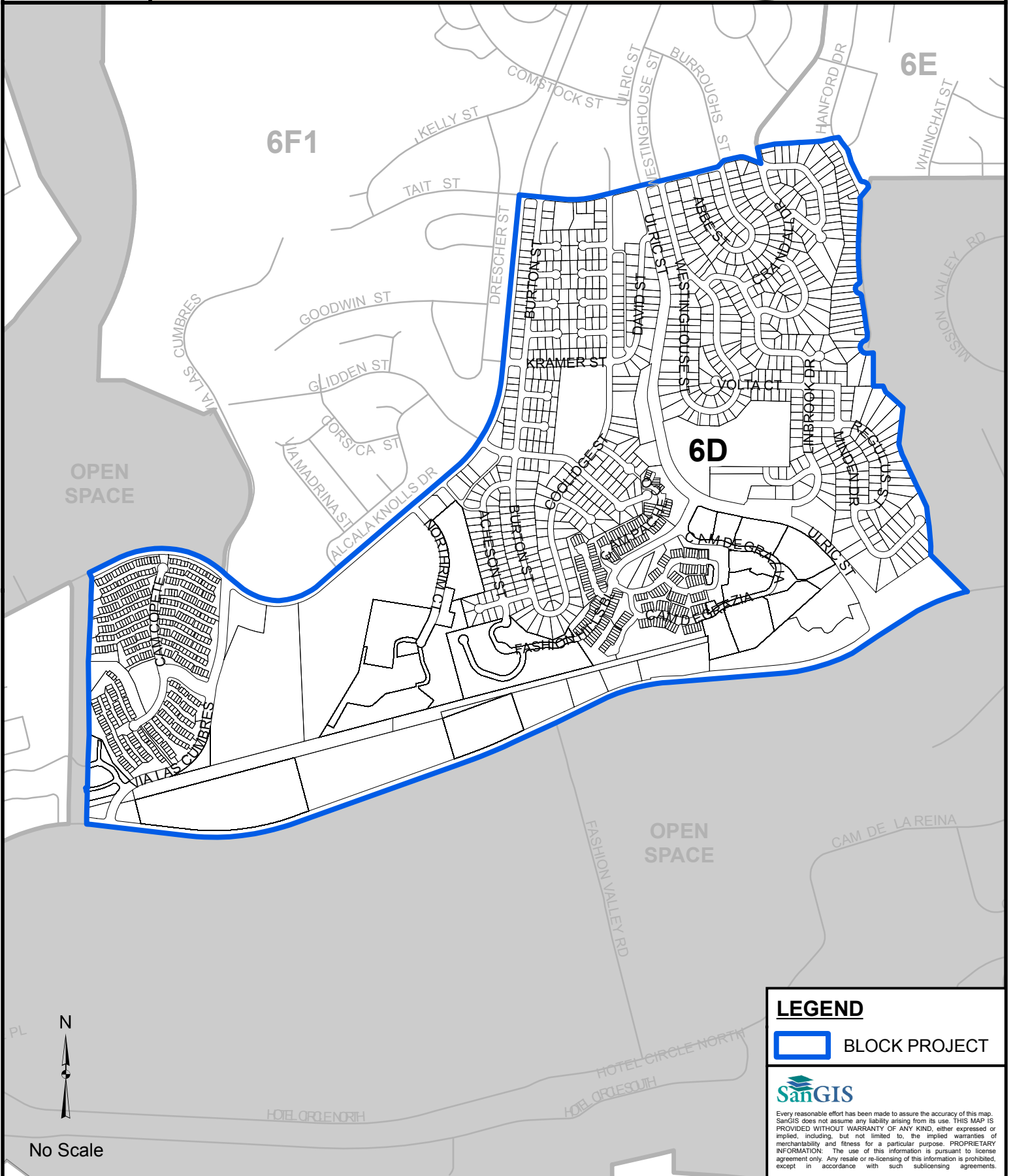


THE CITY OF SAN DIEGO


# Utilities Undergrounding Program


## Residential Project Block 6D

A CLEAR VIEW OF SAN DIEGO



**LEGEND**

 BLOCK PROJECT



Every reasonable effort has been made to assure the accuracy of this map. SanGIS does not assume any liability arising from its use. THIS MAP IS PROVIDED WITHOUT WARRANTY OF ANY KIND, either expressed or implied, including, but not limited to, the implied warranties of merchantability and fitness for a particular purpose. PROPRIETARY INFORMATION: The use of this information is pursuant to license agreement only. Any resale or re-licensing of this information is prohibited, except in accordance with such sublicensing agreements.





# Utilities Undergrounding Program Master Plan 2009

## Residential Project Block 6DD

**Council District:** .....6  
**Project Status:** ..... allocated  
**Allocation Year:** .....2009  
**Estimated Start of Construction:** ..... June 2011  
**Estimated End of Construction:** ..... June 2013  
**Estimated Trench Length:** ..... 15,189'  
**Estimated Number of Customers:** .....423  
**Estimated Project Cost:** .....\$7,559,180

## 20A Projects Included in this Block Project Area

Project Name: .....Moraga Av  
 Allocation Year: .....2007  
 Length: ..... 3,368'  
 Project Status: ..... Design  
 Resolution Number: ..... R-305144

Contact : Underground Utility Program Info. Line  
 Phone : (619) 533-3841  
 Email : [undergrounding@san Diego.gov](mailto:undergrounding@san Diego.gov)  
 Website : [www.sandiego.gov/undergrounding](http://www.sandiego.gov/undergrounding)





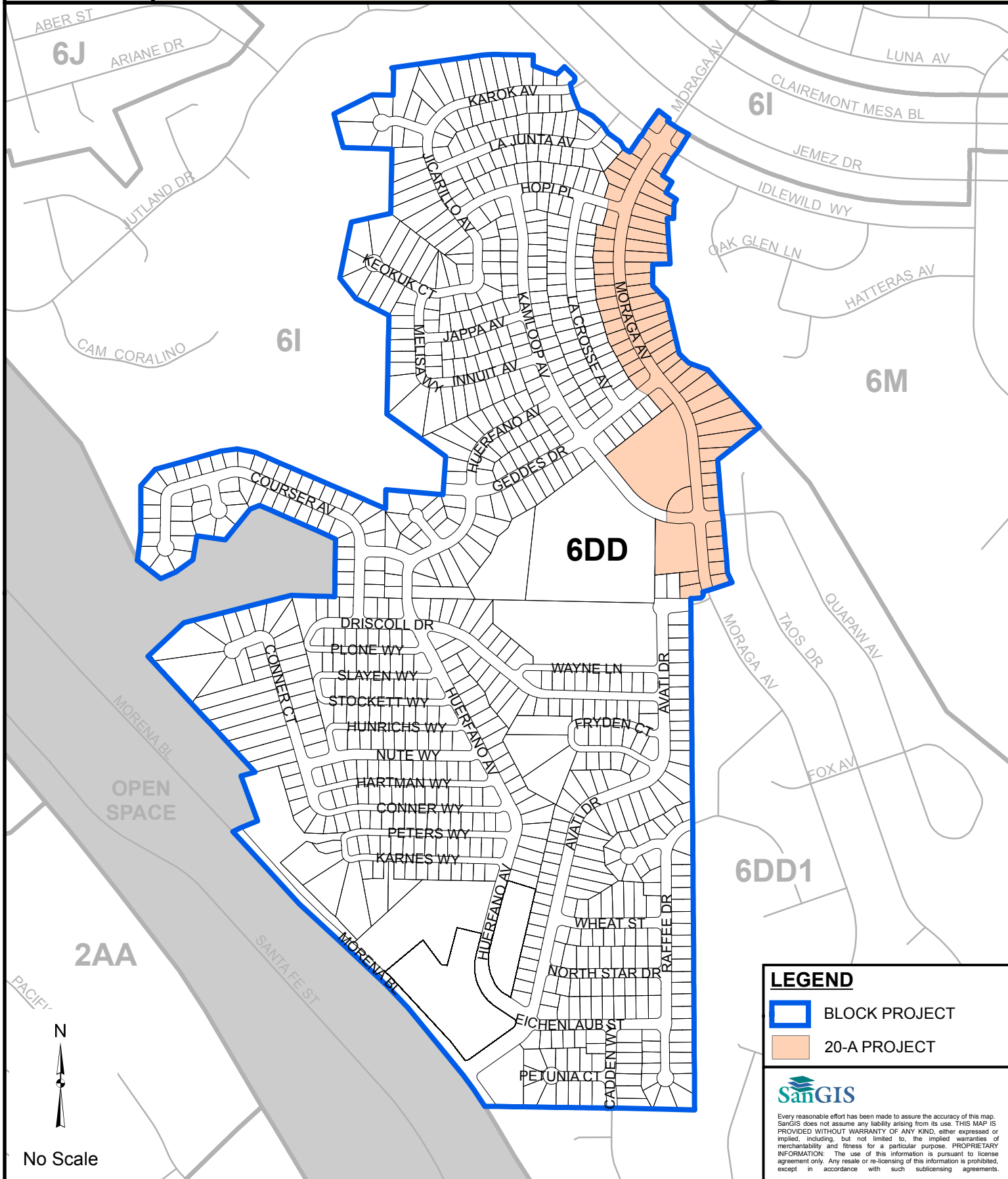


THE CITY OF SAN DIEGO

# Utilities Undergrounding Program

## Residential Project Block 6DD

A CLEAR VIEW OF SAN DIEGO



LEGEND	
	BLOCK PROJECT
	20-A PROJECT

**SANGIS**

Every reasonable effort has been made to assure the accuracy of this map. SanGIS does not assume any liability arising from its use. THIS MAP IS PROVIDED WITHOUT WARRANTY OF ANY KIND, either expressed or implied, including, but not limited to, the implied warranties of merchantability and fitness for a particular purpose. PROPRIETARY INFORMATION: The use of this information is pursuant to license agreement only. Any resale or re-licensing of this information is prohibited, except in accordance with such sublicensing agreements.



# Utilities Undergrounding Program Master Plan 2009

## Residential Project Block 6DD1

**Council District:** .....6  
**Project Status:** ..... unallocated  
**Allocation Year:** .....2010  
**Estimated Start of Construction:** ..... June 2012  
**Estimated End of Construction:** ..... June 2014  
**Estimated Trench Length:** ..... 20,614'  
**Estimated Number of Customers:** .....457  
**Estimated Project Cost:** .....\$9,621,394

## 20A Projects Included in this Block Project Area

**Project Name:** ..... Moraga Av (Phase II)  
**Allocation Year:** ..... 2009  
**Length:** ..... 4,900'  
**Project Status:** ..... allocated

Contact : Underground Utility Program Info. Line  
 Phone : (619) 533-3841  
 Email : [undergrounding@san Diego.gov](mailto:undergrounding@san Diego.gov)  
 Website : [www.sandiego.gov/undergrounding](http://www.sandiego.gov/undergrounding)



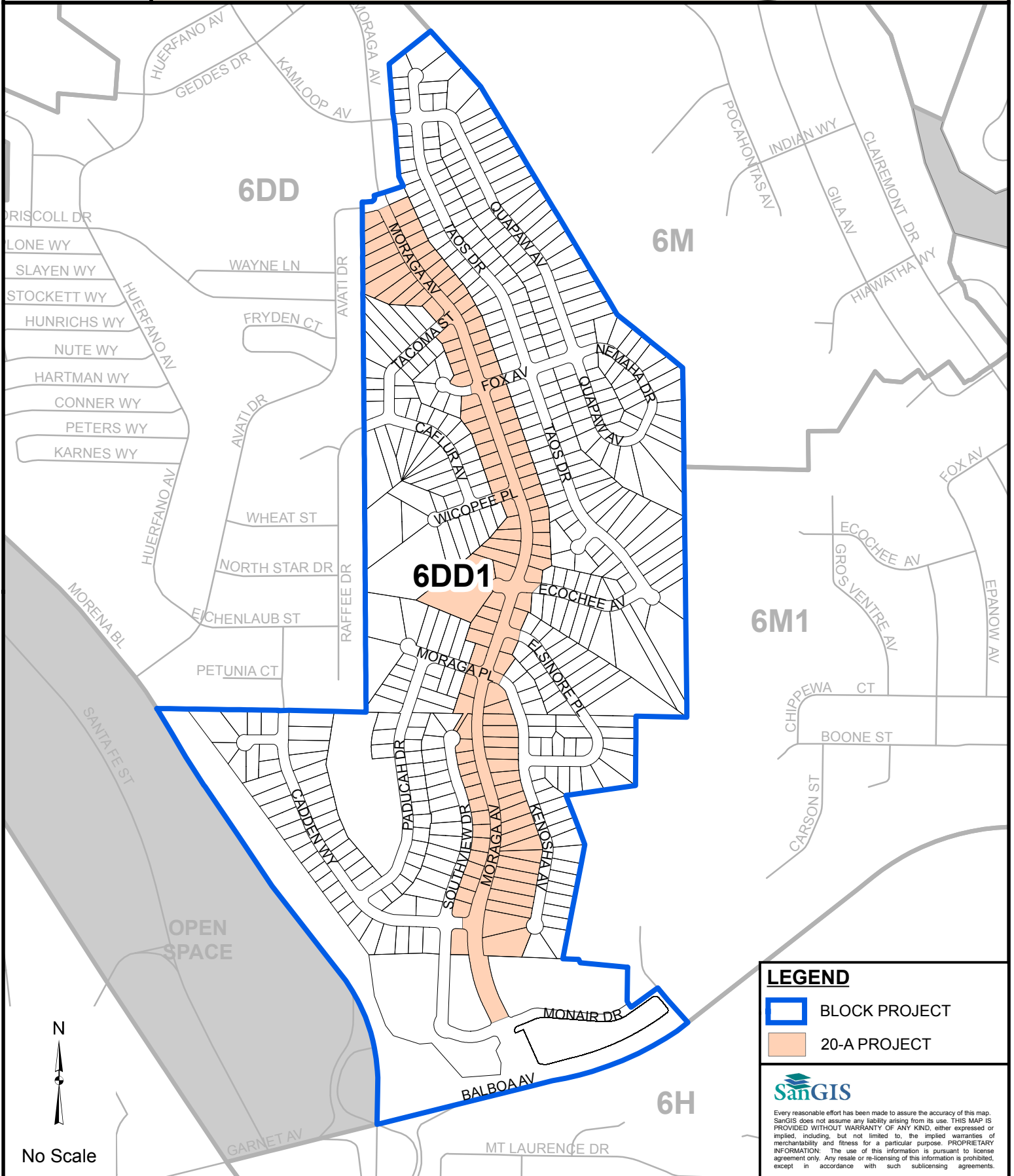


THE CITY OF SAN DIEGO

# Utilities Undergrounding Program



## Residential Project Block 6DD1

A CLEAR VIEW OF SAN DIEGO



No Scale

### LEGEND

-  BLOCK PROJECT
-  20-A PROJECT



Every reasonable effort has been made to assure the accuracy of this map. SanGIS does not assume any liability arising from its use. THIS MAP IS PROVIDED WITHOUT WARRANTY OF ANY KIND, either expressed or implied, including, but not limited to, the implied warranties of merchantability and fitness for a particular purpose. PROPRIETARY INFORMATION: The use of this information is pursuant to license agreement only. Any resale or re-licensing of this information is prohibited, except in accordance with such sublicensing agreements.



# Utilities Undergrounding Program Master Plan 2009

## Residential Project Block 6E

**Council District:** .....6  
**Project Status:** ..... unallocated  
**Allocation Year:** .....2058  
**Estimated Start of Construction:** ..... June 2060  
**Estimated End of Construction:** ..... June 2062  
**Estimated Trench Length:** ..... 34,737'  
**Estimated Number of Customers:** .....758  
**Estimated Project Cost:** .....\$16,588,044

Contact : Underground Utility Program Info. Line  
 Phone : (619) 533-3841  
 Email : [undergrounding@san Diego.gov](mailto:undergrounding@san Diego.gov)  
 Website : [www.sandiego.gov/undergrounding](http://www.sandiego.gov/undergrounding)





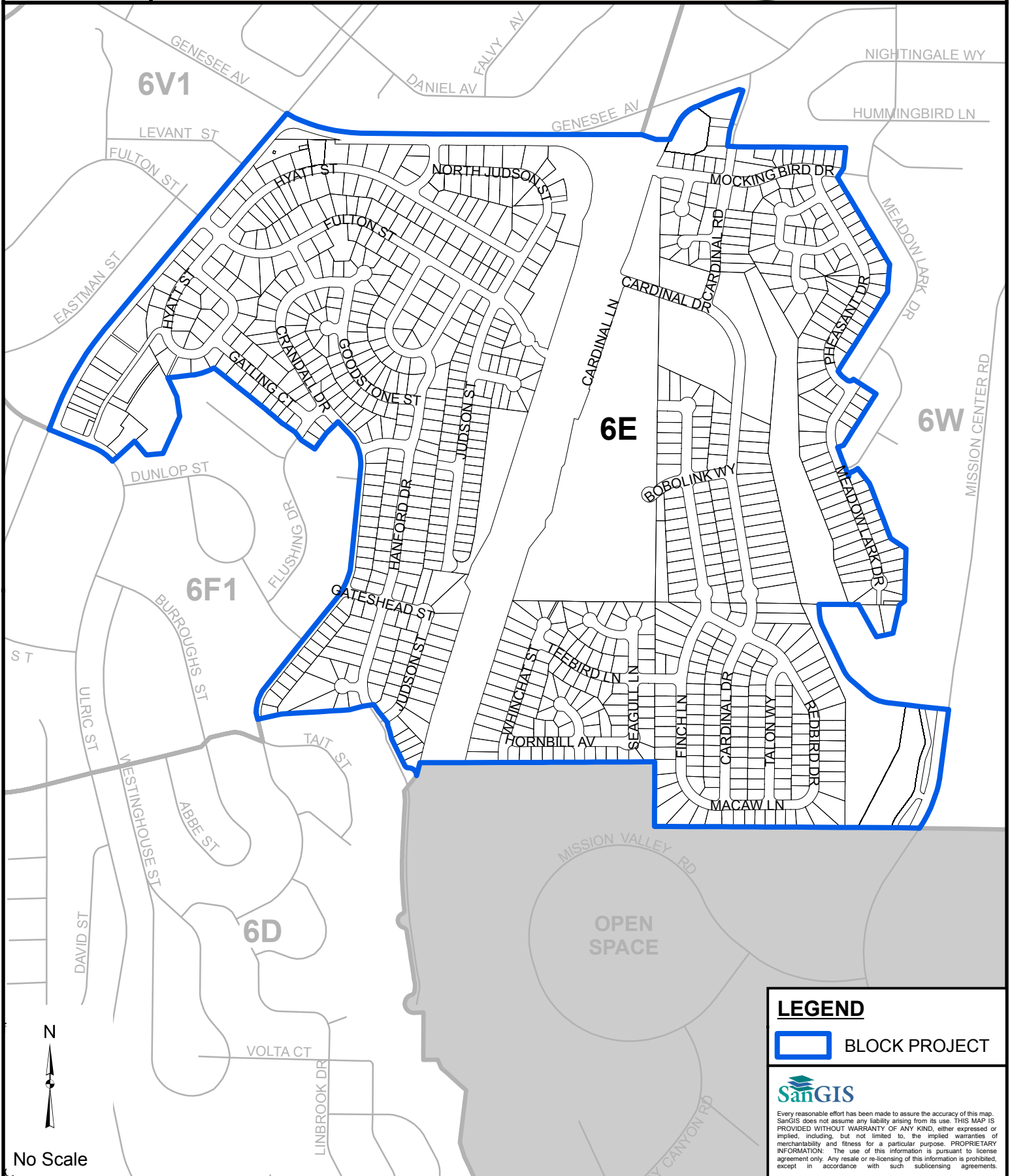


THE CITY OF SAN DIEGO

# Utilities Undergrounding Program

## Residential Project Block 6E

A CLEAR VIEW OF SAN DIEGO



### LEGEND

BLOCK PROJECT



Every reasonable effort has been made to assure the accuracy of this map. SanGIS does not assume any liability arising from its use. THIS MAP IS PROVIDED WITHOUT WARRANTY OF ANY KIND, either expressed or implied, including, but not limited to, the implied warranties of merchantability and fitness for a particular purpose. PROPRIETARY INFORMATION: The use of this information is pursuant to license agreement only. Any resale or re-licensing of this information is prohibited, except in accordance with such sublicensing agreements.



# Utilities Undergrounding Program Master Plan 2009

## Residential Project Block 6F

**Council District:** .....6  
**Project Status:** ..... unallocated  
**Allocation Year:** .....2060  
**Estimated Start of Construction:** ..... June 2062  
**Estimated End of Construction:** ..... June 2064  
**Estimated Trench Length:** ..... 24,862'  
**Estimated Number of Customers:** .....588  
**Estimated Project Cost:** .....\$12,048,312

Contact : Underground Utility Program Info. Line  
 Phone : (619) 533-3841  
 Email : [undergrounding@san Diego.gov](mailto:undergrounding@san Diego.gov)  
 Website : [www.sandiego.gov/undergrounding](http://www.sandiego.gov/undergrounding)





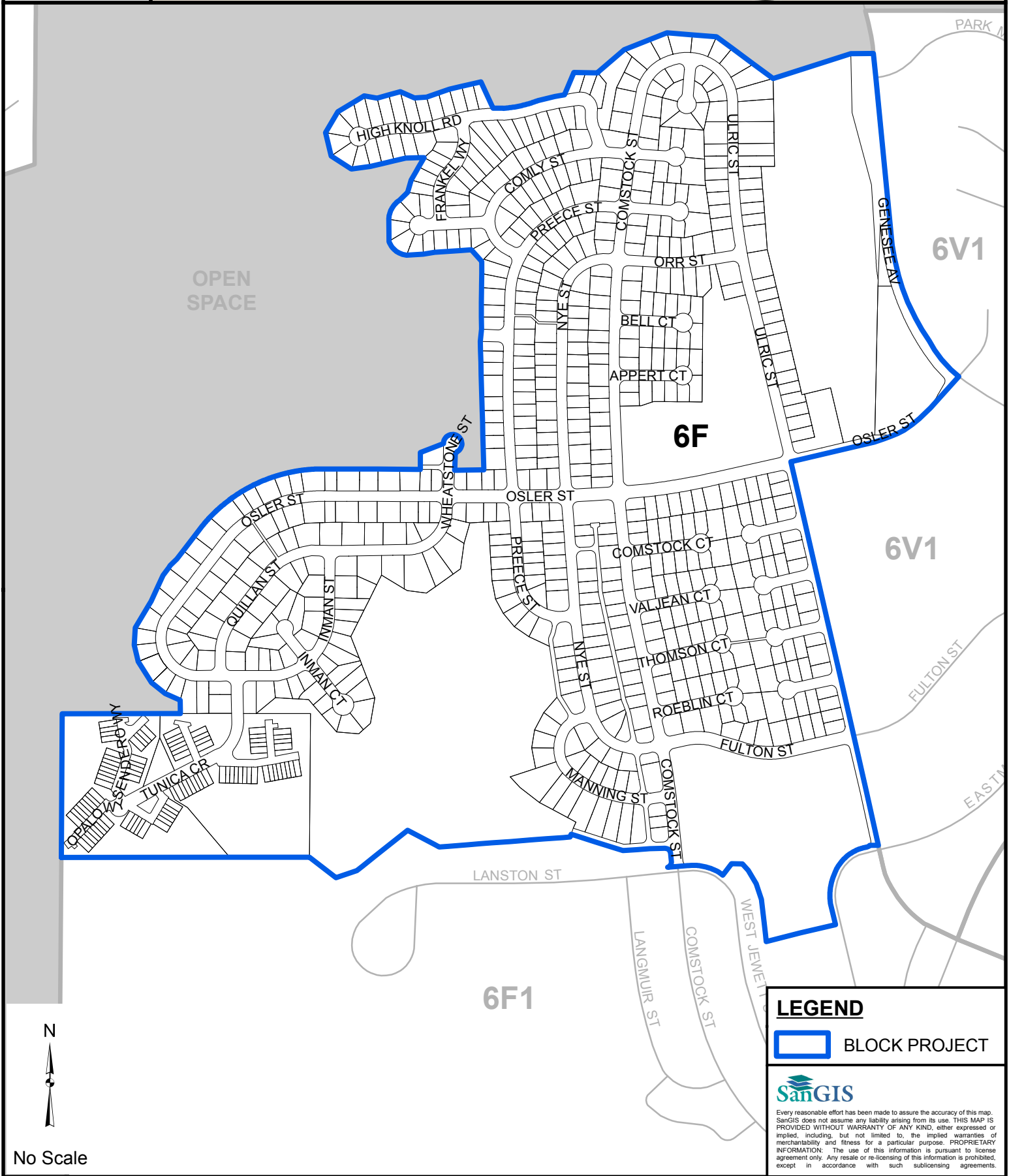


THE CITY OF SAN DIEGO

# Utilities Undergrounding Program

## Residential Project Block 6F

A CLEAR VIEW OF SAN DIEGO



**LEGEND**

 BLOCK PROJECT

**SanGIS**

Every reasonable effort has been made to assure the accuracy of this map. SanGIS does not assume any liability arising from its use. THIS MAP IS PROVIDED WITHOUT WARRANTY OF ANY KIND, either expressed or implied, including, but not limited to, the implied warranties of merchantability and fitness for a particular purpose. PROPRIETARY INFORMATION: The use of this information is pursuant to license agreement only. Any resale or re-licensing of this information is prohibited, except in accordance with such sublicensing agreements.



# Utilities Undergrounding Program Master Plan 2009

## Residential Project Block 6F1

**Council District:** .....6  
**Project Status:** ..... unallocated  
**Allocation Year:** .....2061  
**Estimated Start of Construction:** ..... June 2063  
**Estimated End of Construction:** ..... June 2065  
**Estimated Trench Length:** ..... 32,179'  
**Estimated Number of Customers:** .....751  
**Estimated Project Cost:** .....\$15,678,275

Contact : Underground Utility Program Info. Line  
 Phone : (619) 533-3841  
 Email : [undergrounding@san Diego.gov](mailto:undergrounding@san Diego.gov)  
 Website : [www.sandiego.gov/undergrounding](http://www.sandiego.gov/undergrounding)



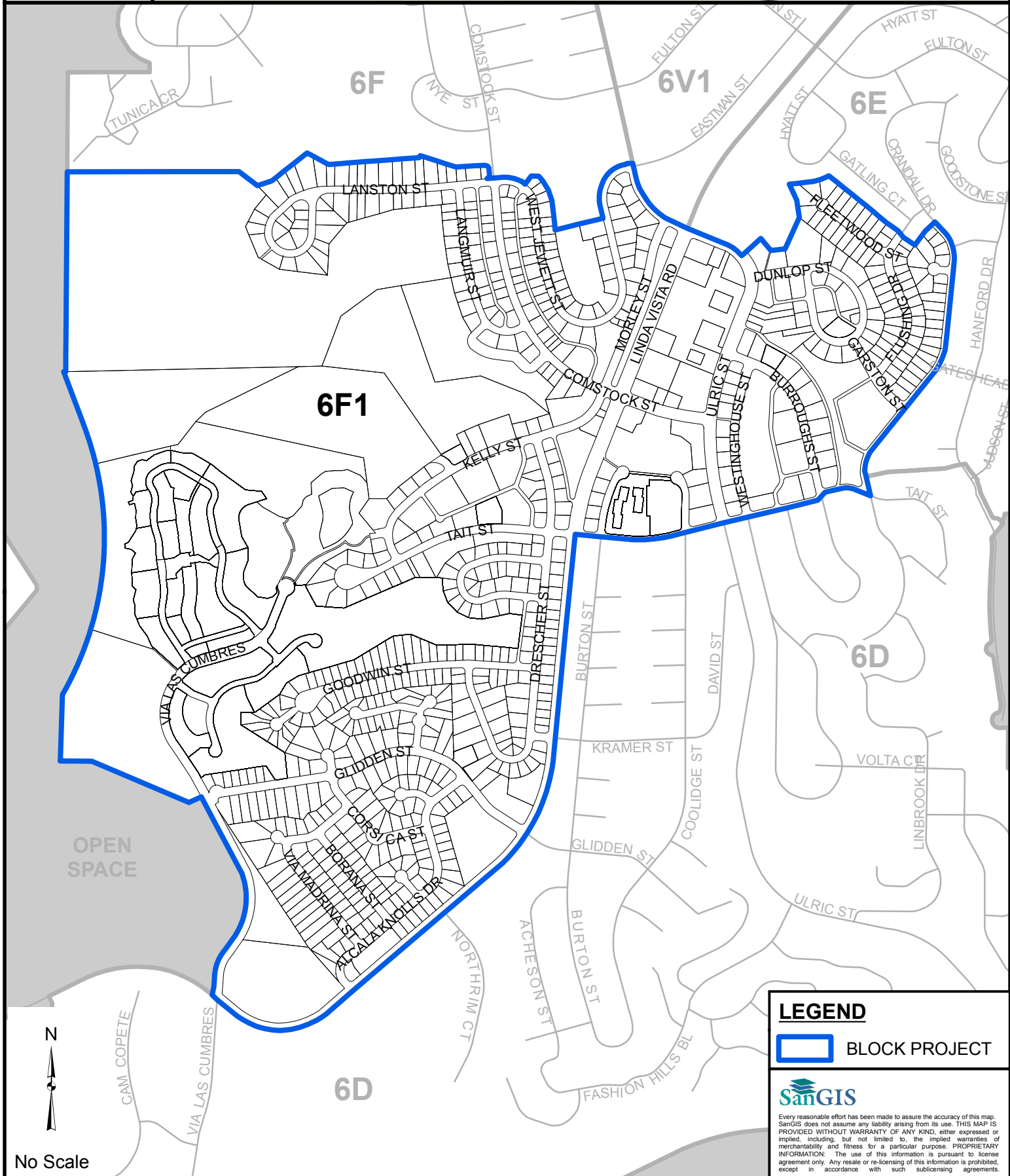


THE CITY OF SAN DIEGO

# Utilities Undergrounding Program

## Residential Project Block 6F1

A CLEAR VIEW OF SAN DIEGO



No Scale

### LEGEND

 BLOCK PROJECT



Every reasonable effort has been made to assure the accuracy of this map. SanGIS does not assume any liability arising from its use. THIS MAP IS PROVIDED WITHOUT WARRANTY OF ANY KIND, either expressed or implied, including, but not limited to, the implied warranties of merchantability and fitness for a particular purpose. PROPRIETARY INFORMATION: The use of this information is pursuant to license agreement only. Any resale or re-licensing of this information is prohibited, except in accordance with such sublicensing agreements.



# Utilities Undergrounding Program Master Plan 2009

## Residential Project Block 6G

**Council District:** .....6  
**Project Status:** ..... unallocated  
**Allocation Year:** .....2025  
**Estimated Start of Construction:** ..... June 2027  
**Estimated End of Construction:** ..... June 2029  
**Estimated Trench Length:** ..... 15,298'  
**Estimated Number of Customers:** .....426  
**Estimated Project Cost:** .....\$7,570,457

Contact : Underground Utility Program Info. Line  
Phone : (619) 533-3841  
Email : [undergrounding@sandiego.gov](mailto:undergrounding@sandiego.gov)  
Website : [www.sandiego.gov/undergrounding](http://www.sandiego.gov/undergrounding)



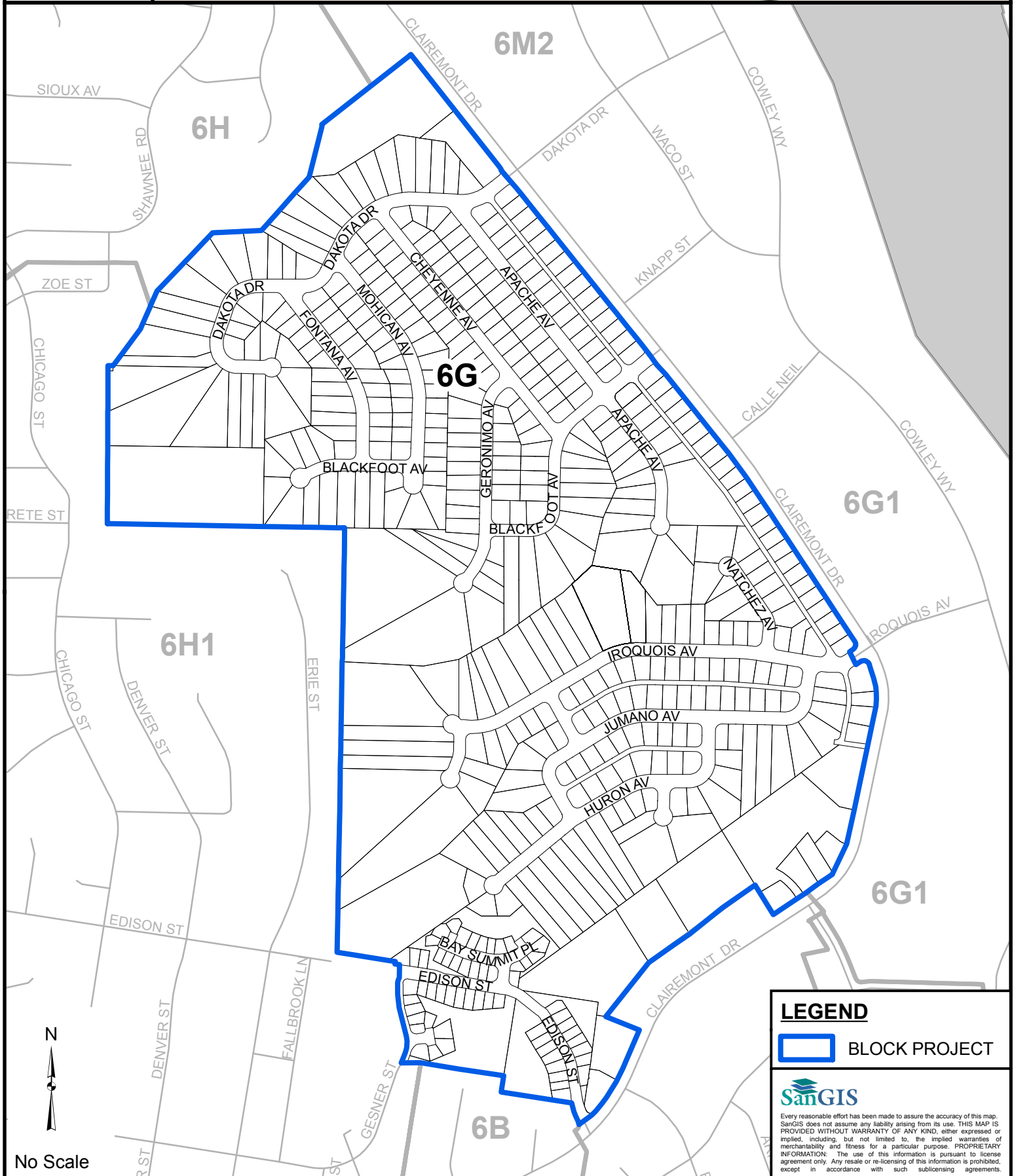


THE CITY OF SAN DIEGO

# Utilities Undergrounding Program


## Residential Project Block 6G


A CLEAR VIEW OF SAN DIEGO



No Scale

**LEGEND**

 BLOCK PROJECT



Every reasonable effort has been made to assure the accuracy of this map. SanGIS does not assume any liability arising from its use. THIS MAP IS PROVIDED WITHOUT WARRANTY OF ANY KIND, either expressed or implied, including, but not limited to, the implied warranties of merchantability and fitness for a particular purpose. PROPRIETARY INFORMATION: The use of this information is pursuant to license agreement only. Any resale or re-licensing of this information is prohibited, except in accordance with such sublicensing agreements.





# Utilities Undergrounding Program Master Plan 2009

## Residential Project Block 6G1

**Council District:** .....6  
**Project Status:** ..... unallocated  
**Allocation Year:** .....2024  
**Estimated Start of Construction:** ..... June 2026  
**Estimated End of Construction:** ..... June 2028  
**Estimated Trench Length:** ..... 10,372'  
**Estimated Number of Customers:** .....250  
**Estimated Project Cost:** .....\$4,986,690

Contact : Underground Utility Program Info. Line  
 Phone : (619) 533-3841  
 Email : [undergrounding@san Diego.gov](mailto:undergrounding@san Diego.gov)  
 Website : [www.sandiego.gov/undergrounding](http://www.sandiego.gov/undergrounding)





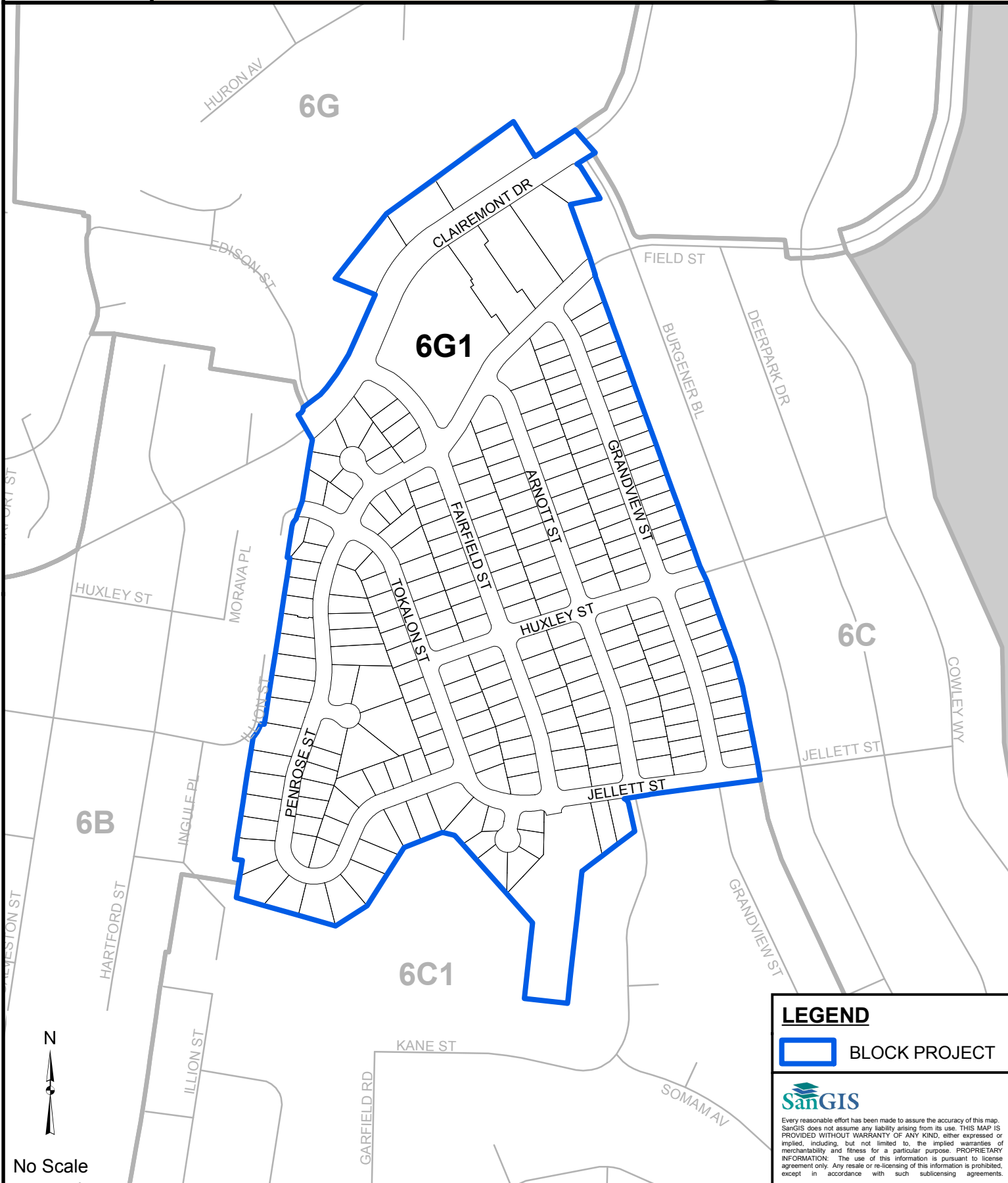


THE CITY OF SAN DIEGO

# Utilities Undergrounding Program

## Residential Project Block 6G1

A CLEAR VIEW OF SAN DIEGO



### LEGEND

 BLOCK PROJECT



Every reasonable effort has been made to assure the accuracy of this map. SanGIS does not assume any liability arising from its use. THIS MAP IS PROVIDED WITHOUT WARRANTY OF ANY KIND, either expressed or implied, including, but not limited to, the implied warranties of merchantability and fitness for a particular purpose. PROPRIETARY INFORMATION: The use of this information is pursuant to license agreement only. Any resale or re-licensing of this information is prohibited, except in accordance with such sublicensing agreements.



# Utilities Undergrounding Program Master Plan 2009

## Residential Project Block 6H

**Council District:** .....6  
**Project Status:** ..... unallocated  
**Allocation Year:** .....2011  
**Estimated Start of Construction:** ..... June 2013  
**Estimated End of Construction:** ..... June 2015  
**Estimated Trench Length:** ..... 20,740'  
**Estimated Number of Customers:** .....560  
**Estimated Project Cost:** .....\$10,206,251

## 20A Projects Included in this Block Project Area

**Project Name:** ..... Baker St  
**Allocation Year:** ..... 2011  
**Length:** ..... 2,298'  
**Project Status:** .....unallocated

Contact : Underground Utility Program Info. Line  
 Phone : (619) 533-3841  
 Email : [undergrounding@san Diego.gov](mailto:undergrounding@san Diego.gov)  
 Website : [www.sandiego.gov/undergrounding](http://www.sandiego.gov/undergrounding)



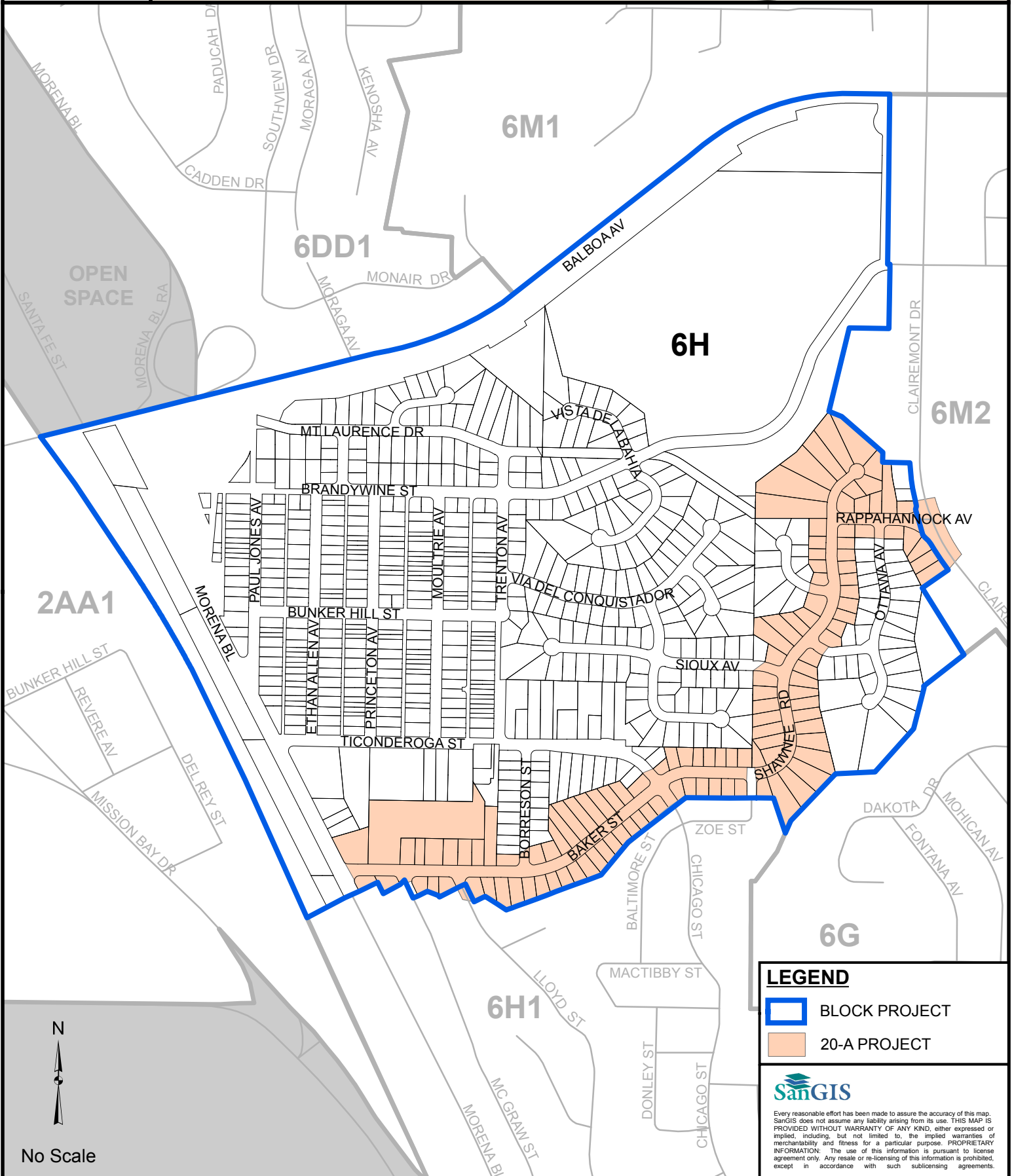


THE CITY OF SAN DIEGO

# Utilities Undergrounding Program



A CLEAR VIEW OF SAN DIEGO

## Residential Project Block 6H



No Scale

### LEGEND

-  BLOCK PROJECT
-  20-A PROJECT



Every reasonable effort has been made to assure the accuracy of this map. SanGIS does not assume any liability arising from its use. THIS MAP IS PROVIDED WITHOUT WARRANTY OF ANY KIND, either expressed or implied, including, but not limited to, the implied warranties of merchantability and fitness for a particular purpose. PROPRIETARY INFORMATION: The use of this information is pursuant to license agreement only. Any resale or re-licensing of this information is prohibited, except in accordance with such sublicensing agreements.



# Utilities Undergrounding Program Master Plan 2009

## Residential Project Block 6H1

**Council District:** .....6  
**Project Status:** ..... unallocated  
**Allocation Year:** .....2012  
**Estimated Start of Construction:** ..... June 2014  
**Estimated End of Construction:** ..... June 2016  
**Estimated Trench Length:** ..... 21,380'  
**Estimated Number of Customers:** .....660  
**Estimated Project Cost:** .....\$10,853,079

Contact : Underground Utility Program Info. Line  
 Phone : (619) 533-3841  
 Email : [undergrounding@san Diego.gov](mailto:undergrounding@san Diego.gov)  
 Website : [www.sandiego.gov/undergrounding](http://www.sandiego.gov/undergrounding)



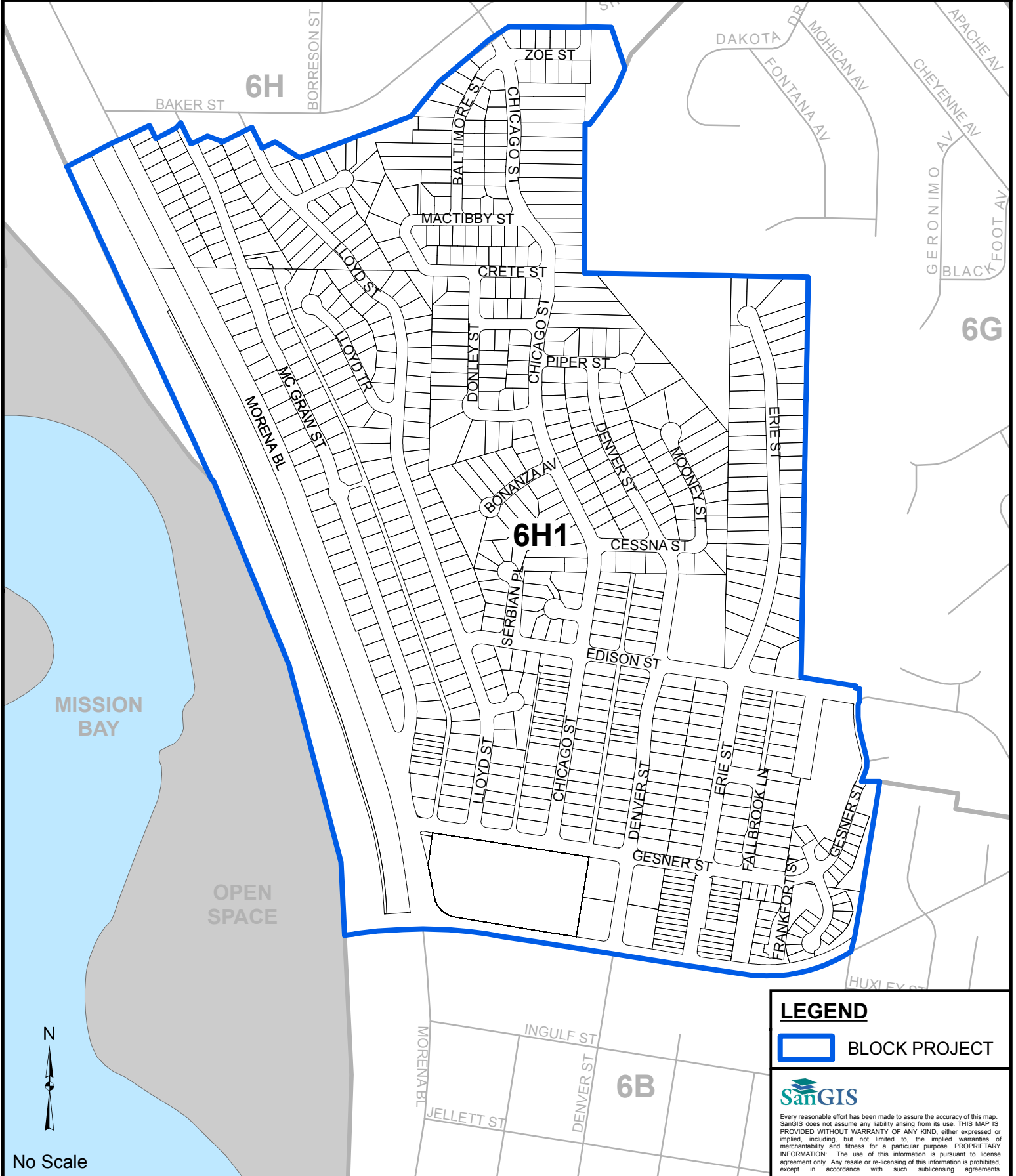


THE CITY OF SAN DIEGO


# Utilities Undergrounding Program


A CLEAR VIEW OF SAN DIEGO

## Residential Project Block 6H1



**LEGEND**

 BLOCK PROJECT



Every reasonable effort has been made to assure the accuracy of this map. SanGIS does not assume any liability arising from its use. THIS MAP IS PROVIDED WITHOUT WARRANTY OF ANY KIND, either expressed or implied, including, but not limited to, the implied warranties of merchantability and fitness for a particular purpose. PROPRIETARY INFORMATION: The use of this information is pursuant to license agreement only. Any resale or re-licensing of this information is prohibited, except in accordance with such sublicensing agreements.





# Utilities Undergrounding Program Master Plan 2009

## Residential Project Block 6I

**Council District:** .....6  
**Project Status:** ..... Design  
**Allocation Year:** .....2006  
**Estimated Start of Construction:** ..... September 2010  
**Estimated End of Construction:** ..... September 2012  
**Estimated Trench Length:** ..... 16,349'  
**Estimated Number of Customers:**.....436  
**Estimated Project Cost:** .....\$8,086,847  
**Council Resolution Number:** ..... R-303861

## 20A Projects Included in this Block Project Area

**Project Name:** .....Jutland Dr  
**Allocation Year:** ..... 2006  
**Length:** ..... 3,531'  
**Project Status:** ..... Design  
**Resolution Number:** ..... R-303856

Contact : Underground Utility Program Info. Line  
 Phone : (619) 533-3841  
 Email : [undergrounding@san Diego.gov](mailto:undergrounding@san Diego.gov)  
 Website : [www.sandiego.gov/undergrounding](http://www.sandiego.gov/undergrounding)





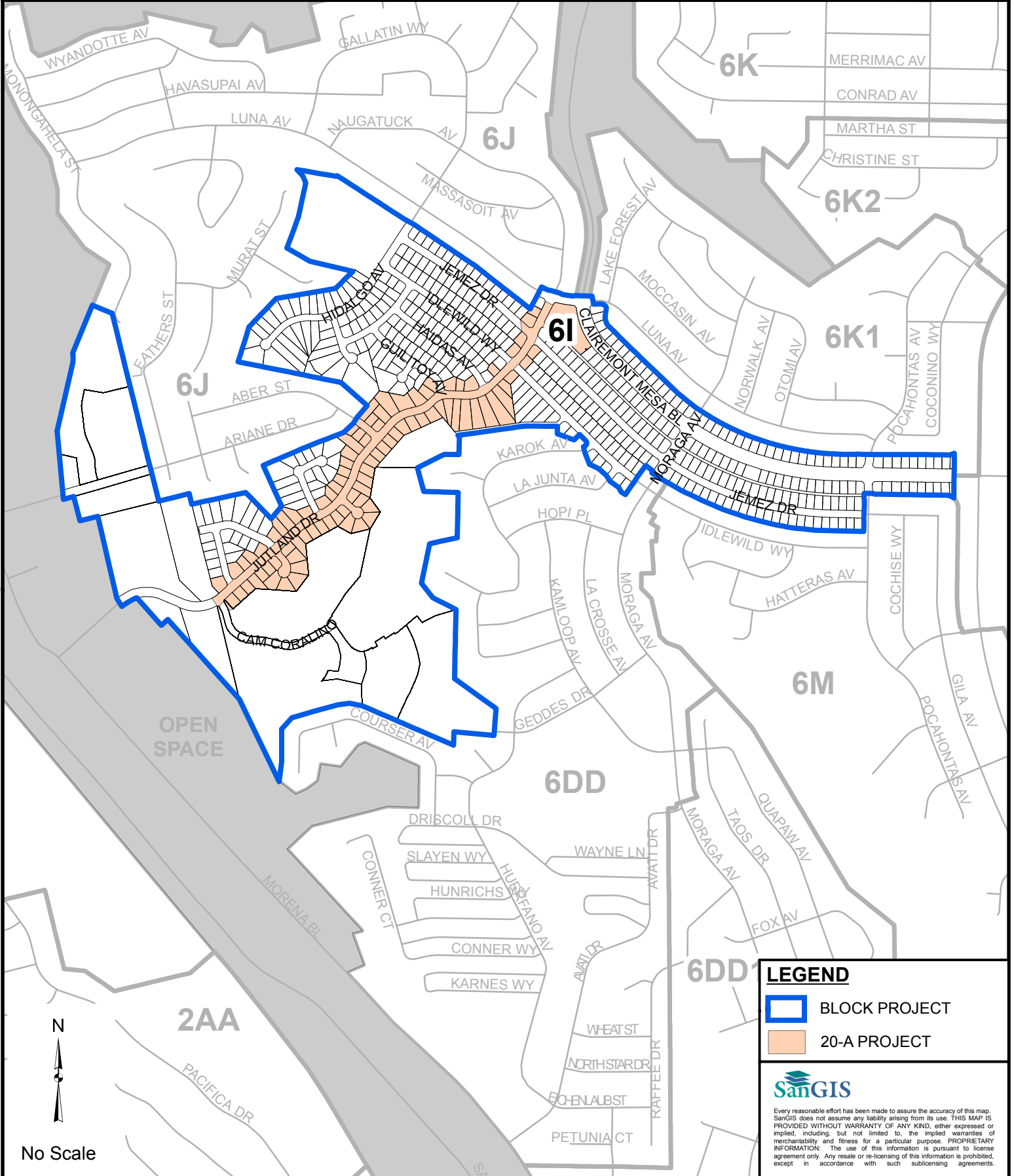


THE CITY OF SAN DIEGO



# Utilities Undergrounding Program

## Residential Project Block 6I

A CLEAR VIEW OF SAN DIEGO



### LEGEND

-  BLOCK PROJECT
-  20-A PROJECT



Every reasonable effort has been made to assure the accuracy of this map. SanGIS does not assume any liability arising from its use. THIS MAP IS PROVIDED WITHOUT WARRANTY OF ANY KIND, either expressed or implied, including, but not limited to, the implied warranties of merchantability and fitness for a particular purpose. PROPRIETARY INFORMATION: The use of this information is pursuant to license agreement only. Any resale or re-licensing of this information is prohibited, except in accordance with such sublicensing agreements.



# Utilities Undergrounding Program Master Plan 2009

## Residential Project Block 6J

**Council District:** .....6  
**Project Status:** ..... Design  
**Allocation Year:** .....2005  
**Estimated Start of Construction:** ..... November 2009  
**Estimated End of Construction:** ..... November 2011  
**Estimated Trench Length:** ..... 22,309'  
**Estimated Number of Customers:** .....580  
**Estimated Project Cost:** .....\$10,830,101  
**Council Resolution Number:** ..... R-300570

Contact : Underground Utility Program Info. Line  
 Phone : (619) 533-3841  
 Email : [undergrounding@sandiego.gov](mailto:undergrounding@sandiego.gov)  
 Website : [www.sandiego.gov/undergrounding](http://www.sandiego.gov/undergrounding)



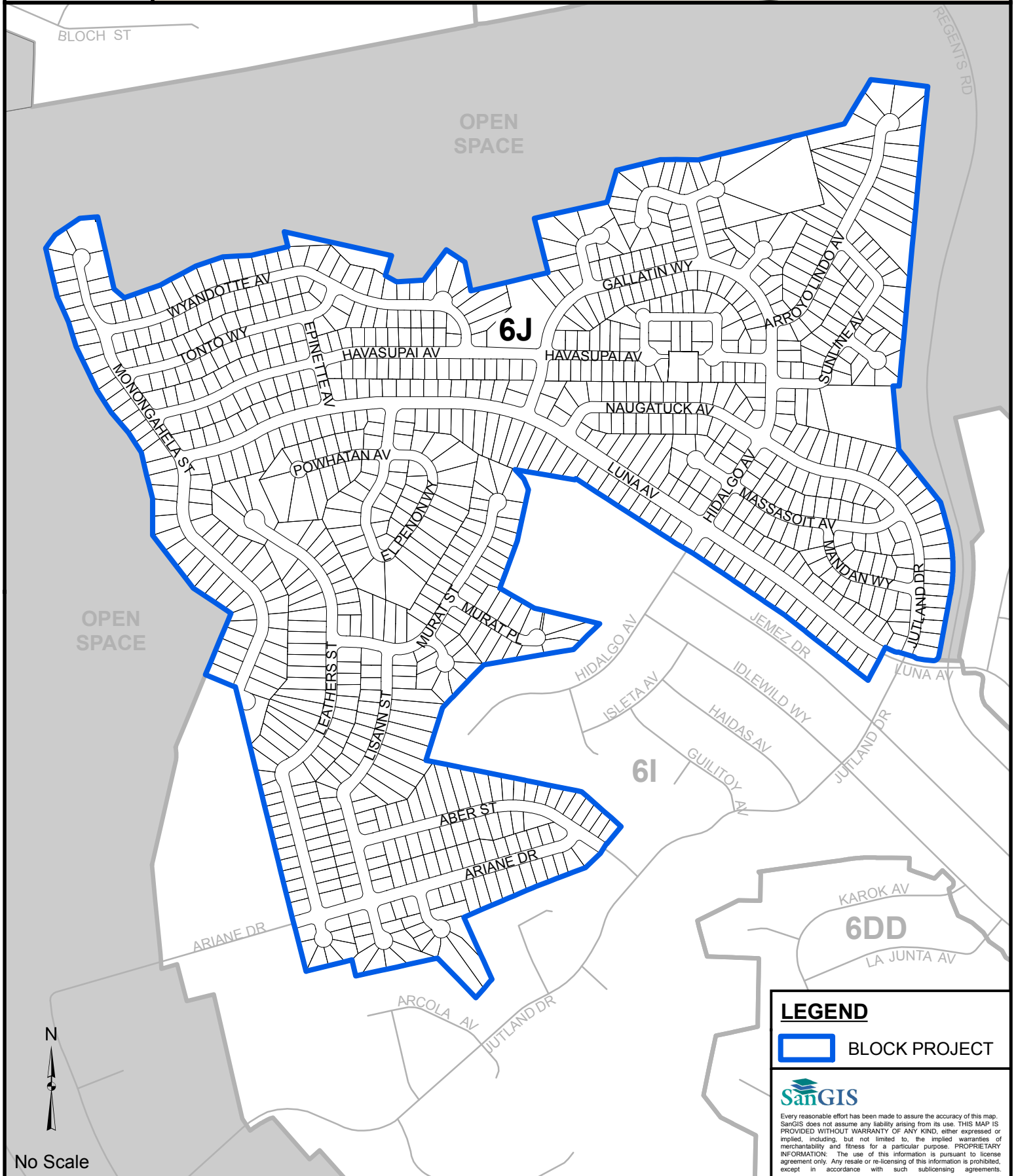


THE CITY OF SAN DIEGO

# Utilities Undergrounding Program

## Residential Project Block 6J

A CLEAR VIEW OF SAN DIEGO



BLOCH ST

OPEN SPACE

REGENTS RD

6J

6I

6DD

OPEN SPACE

### LEGEND

BLOCK PROJECT



Every reasonable effort has been made to assure the accuracy of this map. SanGIS does not assume any liability arising from its use. THIS MAP IS PROVIDED WITHOUT WARRANTY OF ANY KIND, either expressed or implied, including, but not limited to, the implied warranties of merchantability and fitness for a particular purpose. PROPRIETARY INFORMATION: The use of this information is pursuant to license agreement only. Any resale or re-licensing of this information is prohibited, except in accordance with such sublicensing agreements.



No Scale



# Utilities Undergrounding Program Master Plan 2009

## Residential Project Block 6K

**Council District:** .....6  
**Project Status:** ..... unallocated  
**Allocation Year:** .....2030  
**Estimated Start of Construction:** ..... June 2032  
**Estimated End of Construction:** ..... June 2034  
**Estimated Trench Length:** ..... 16,107'  
**Estimated Number of Customers:** .....424  
**Estimated Project Cost:** .....\$7,979,653

Contact : Underground Utility Program Info. Line  
 Phone : (619) 533-3841  
 Email : [undergrounding@san Diego.gov](mailto:undergrounding@san Diego.gov)  
 Website : [www.sandiego.gov/undergrounding](http://www.sandiego.gov/undergrounding)



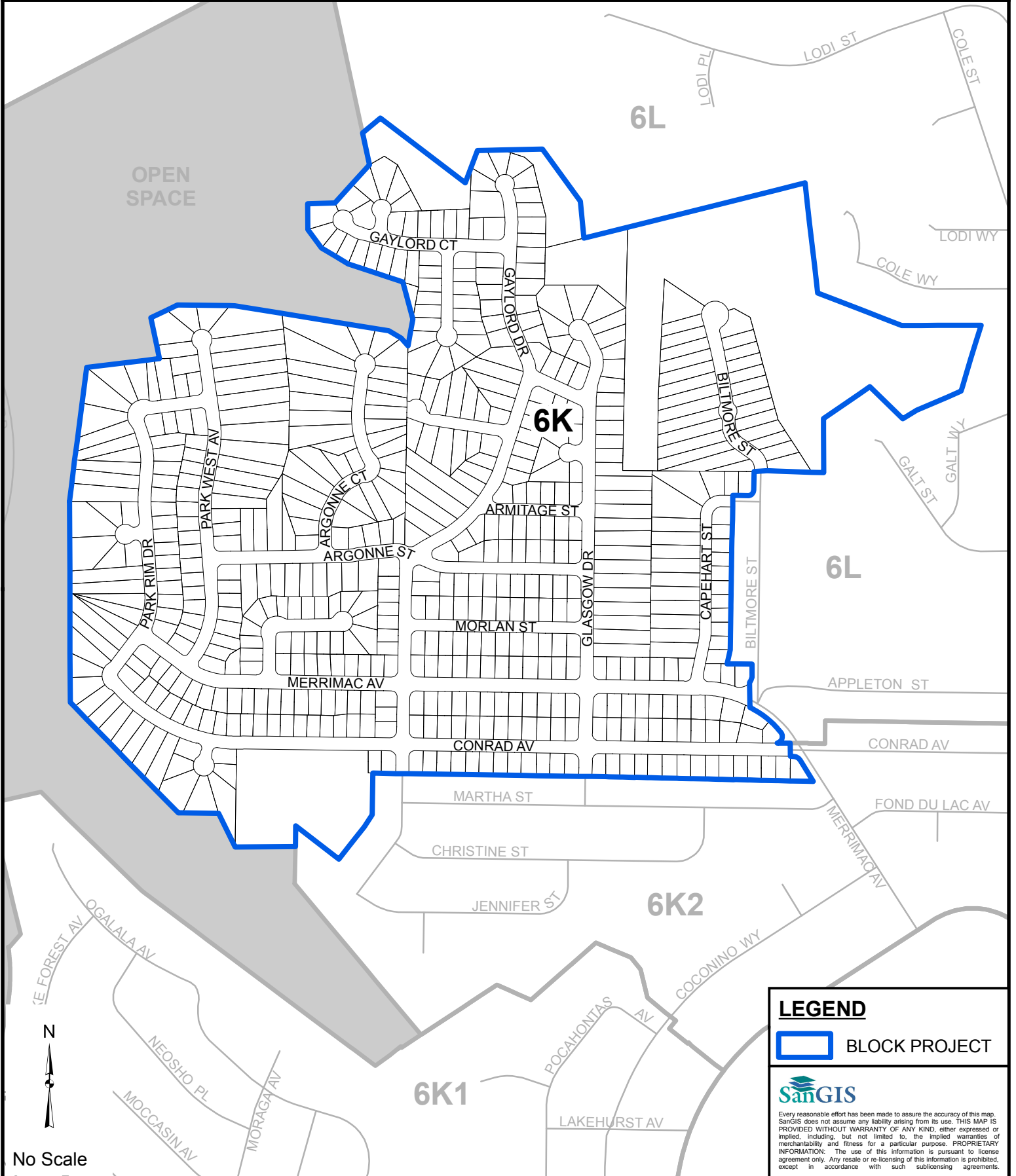


THE CITY OF SAN DIEGO

# Utilities Undergrounding Program


## Residential Project Block 6K


A CLEAR VIEW OF SAN DIEGO



No Scale

**LEGEND**

 BLOCK PROJECT



Every reasonable effort has been made to assure the accuracy of this map. SanGIS does not assume any liability arising from its use. THIS MAP IS PROVIDED WITHOUT WARRANTY OF ANY KIND, either expressed or implied, including, but not limited to, the implied warranties of merchantability and fitness for a particular purpose. PROPRIETARY INFORMATION: The use of this information is pursuant to license agreement only. Any resale or re-licensing of this information is prohibited, except in accordance with such sublicensing agreements.





# Utilities Undergrounding Program Master Plan 2009

## Residential Project Block 6K1

**Council District:** .....6  
**Project Status:** ..... unallocated  
**Allocation Year:** .....2029  
**Estimated Start of Construction:** ..... June 2031  
**Estimated End of Construction:** ..... June 2033  
**Estimated Trench Length:** ..... 15,805'  
**Estimated Number of Customers:** .....395  
**Estimated Project Cost:** .....\$7,740,107

Contact : Underground Utility Program Info. Line  
 Phone : (619) 533-3841  
 Email : [undergrounding@san Diego.gov](mailto:undergrounding@san Diego.gov)  
 Website : [www.sandiego.gov/undergrounding](http://www.sandiego.gov/undergrounding)





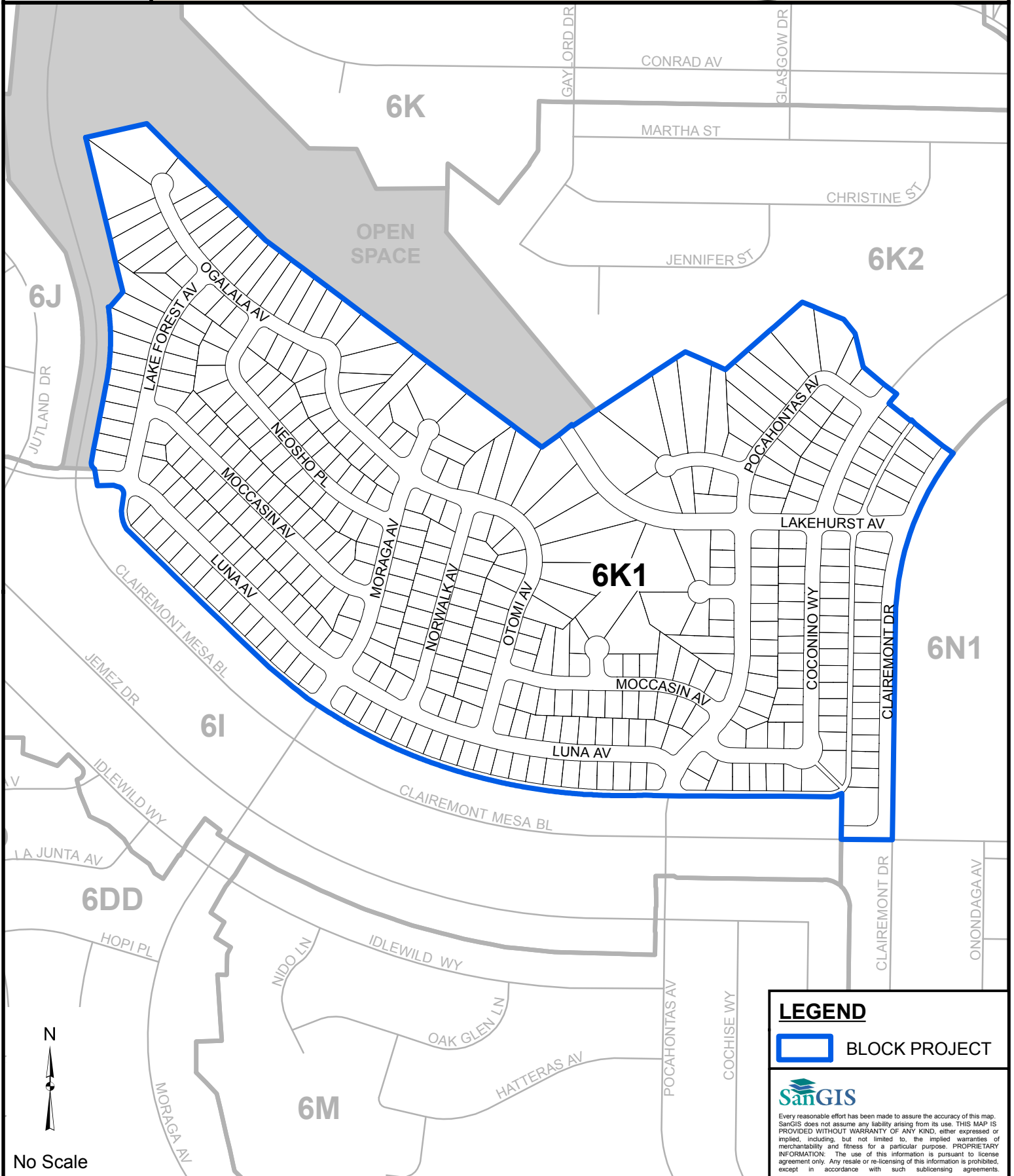


THE CITY OF SAN DIEGO

# Utilities Undergrounding Program


A CLEAR VIEW OF SAN DIEGO


## Residential Project Block 6K1



No Scale

**LEGEND**

 BLOCK PROJECT



Every reasonable effort has been made to assure the accuracy of this map. SanGIS does not assume any liability arising from its use. THIS MAP IS PROVIDED WITHOUT WARRANTY OF ANY KIND, either expressed or implied, including, but not limited to, the implied warranties of merchantability and fitness for a particular purpose. PROPRIETARY INFORMATION: The use of this information is pursuant to license agreement only. Any resale or re-licensing of this information is prohibited, except in accordance with such sublicensing agreements.



# Utilities Undergrounding Program Master Plan 2009

## Residential Project Block 6K2

**Council District:** .....6  
**Project Status:** ..... unallocated  
**Allocation Year:** .....2031  
**Estimated Start of Construction:** ..... June 2033  
**Estimated End of Construction:** ..... June 2035  
**Estimated Trench Length:** ..... 15,210'  
**Estimated Number of Customers:** .....448  
**Estimated Project Cost:** .....\$7,748,841

Contact : Underground Utility Program Info. Line  
 Phone : (619) 533-3841  
 Email : [undergrounding@sandiego.gov](mailto:undergrounding@sandiego.gov)  
 Website : [www.sandiego.gov/undergrounding](http://www.sandiego.gov/undergrounding)



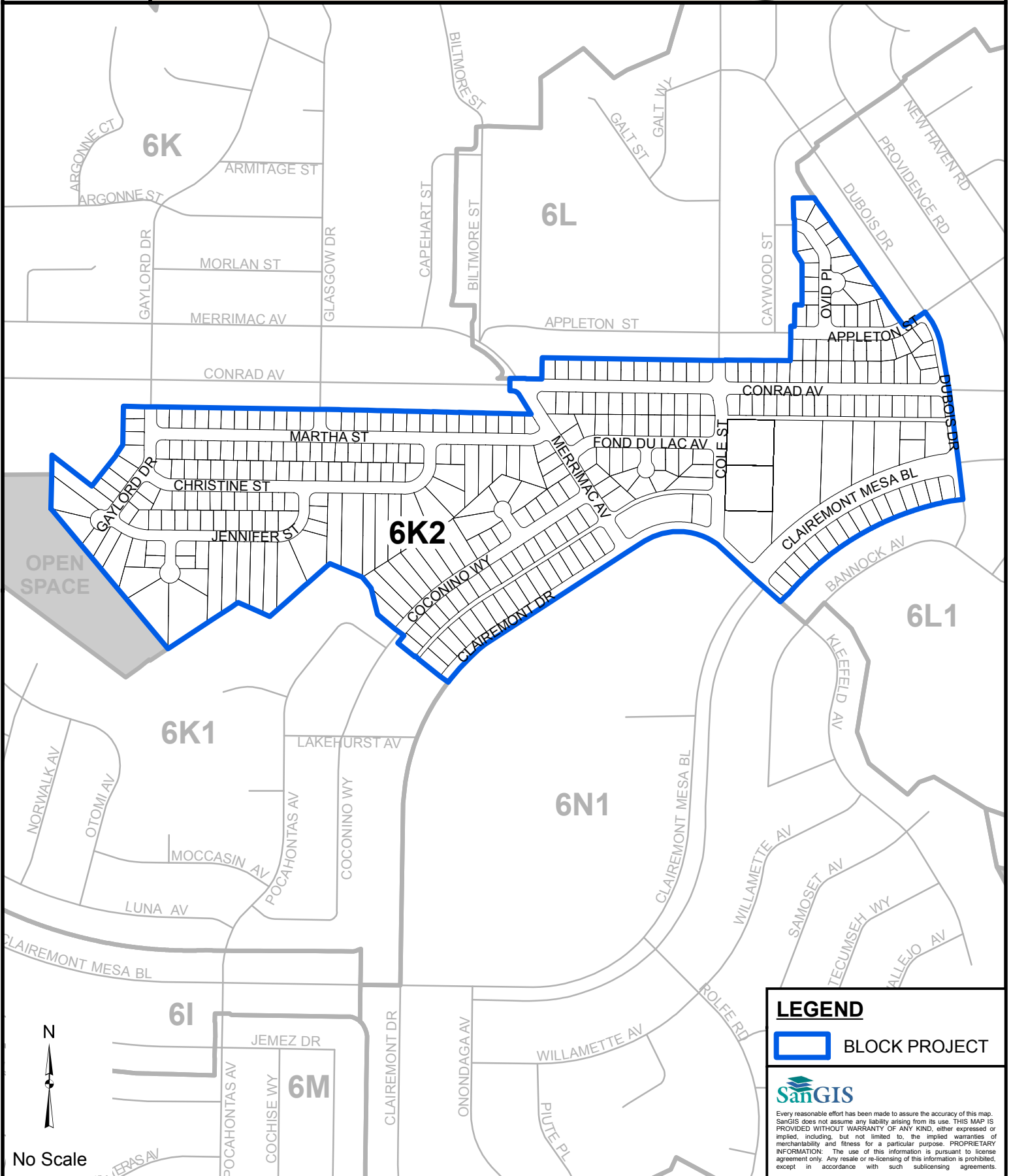


THE CITY OF SAN DIEGO


# Utilities Undergrounding Program


## Residential Project Block 6K2

A CLEAR VIEW OF SAN DIEGO



**LEGEND**

 BLOCK PROJECT



Every reasonable effort has been made to assure the accuracy of this map. SanGIS does not assume any liability arising from its use. THIS MAP IS PROVIDED WITHOUT WARRANTY OF ANY KIND, either expressed or implied, including, but not limited to, the implied warranties of merchantability and fitness for a particular purpose. PROPRIETARY INFORMATION: The use of this information is pursuant to license agreement only. Any resale or re-licensing of this information is prohibited, except in accordance with such sublicensing agreements.



# Utilities Undergrounding Program Master Plan 2009

## Residential Project Block 6L

**Council District:** .....6  
**Project Status:** ..... unallocated  
**Allocation Year:** .....2034  
**Estimated Start of Construction:** ..... June 2036  
**Estimated End of Construction:** ..... June 2038  
**Estimated Trench Length:** ..... 16,580'  
**Estimated Number of Customers:** .....421  
**Estimated Project Cost:** .....\$7,784,021

Contact : Underground Utility Program Info. Line  
 Phone : (619) 533-3841  
 Email : [undergrounding@san Diego.gov](mailto:undergrounding@san Diego.gov)  
 Website : [www.sandiego.gov/undergrounding](http://www.sandiego.gov/undergrounding)



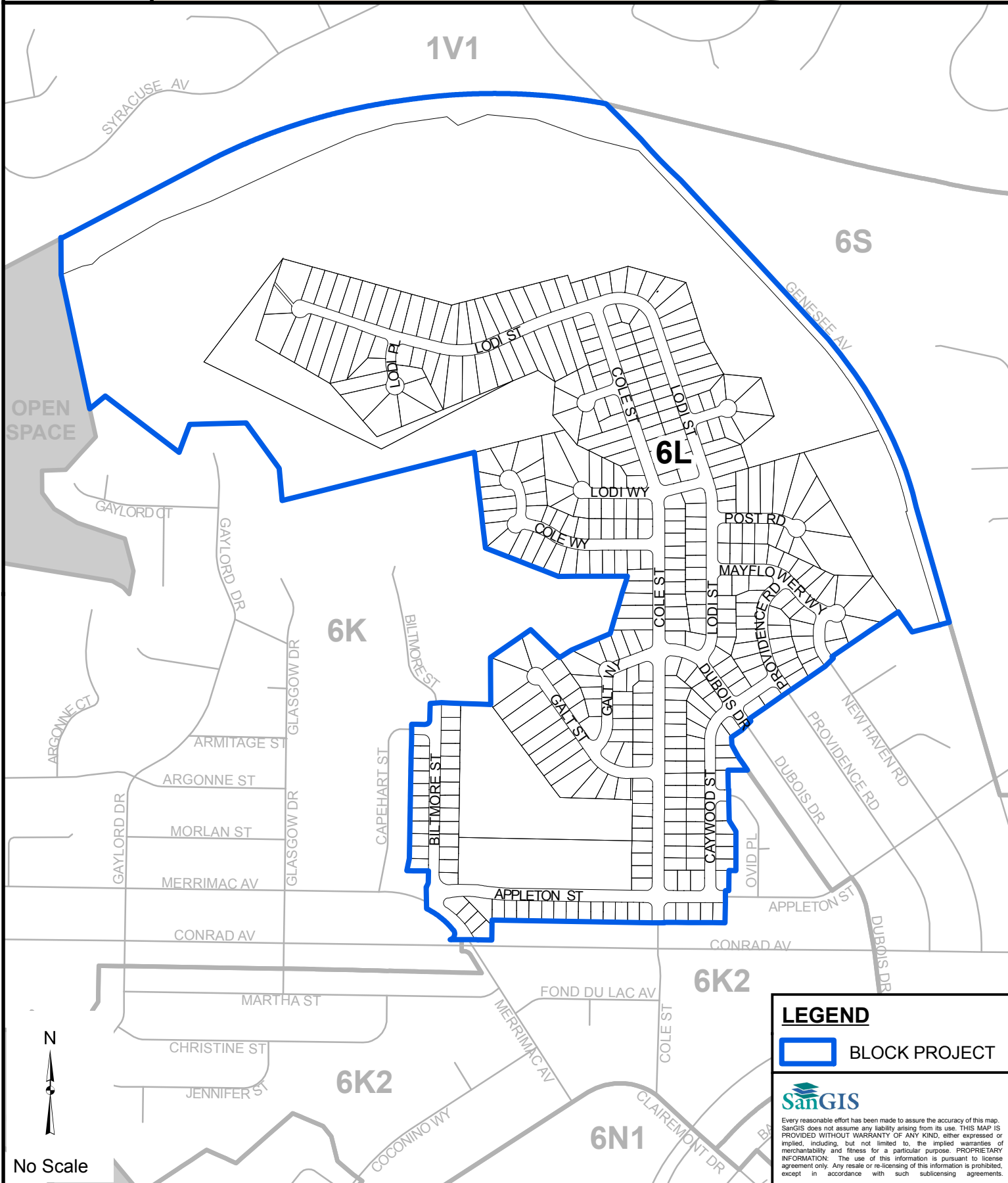


THE CITY OF SAN DIEGO


# Utilities Undergrounding Program


## Residential Project Block 6L

A CLEAR VIEW OF SAN DIEGO



**LEGEND**

 BLOCK PROJECT



Every reasonable effort has been made to assure the accuracy of this map. SanGIS does not assume any liability arising from its use. THIS MAP IS PROVIDED WITHOUT WARRANTY OF ANY KIND, either expressed or implied, including, but not limited to, the implied warranties of merchantability and fitness for a particular purpose. PROPRIETARY INFORMATION: The use of this information is pursuant to license agreement only. Any resale or re-licensing of this information is prohibited, except in accordance with such sublicensing agreements.





# Utilities Undergrounding Program Master Plan 2009

## Residential Project Block 6L1

**Council District:** .....6  
**Project Status:** ..... unallocated  
**Allocation Year:** .....2037  
**Estimated Start of Construction:** ..... June 2039  
**Estimated End of Construction:** ..... June 2041  
**Estimated Trench Length:** ..... 18,696'  
**Estimated Number of Customers:** .....371  
**Estimated Project Cost:** .....\$8,820,470

Contact : Underground Utility Program Info. Line  
 Phone : (619) 533-3841  
 Email : [undergrounding@san Diego.gov](mailto:undergrounding@san Diego.gov)  
 Website : [www.sandiego.gov/undergrounding](http://www.sandiego.gov/undergrounding)



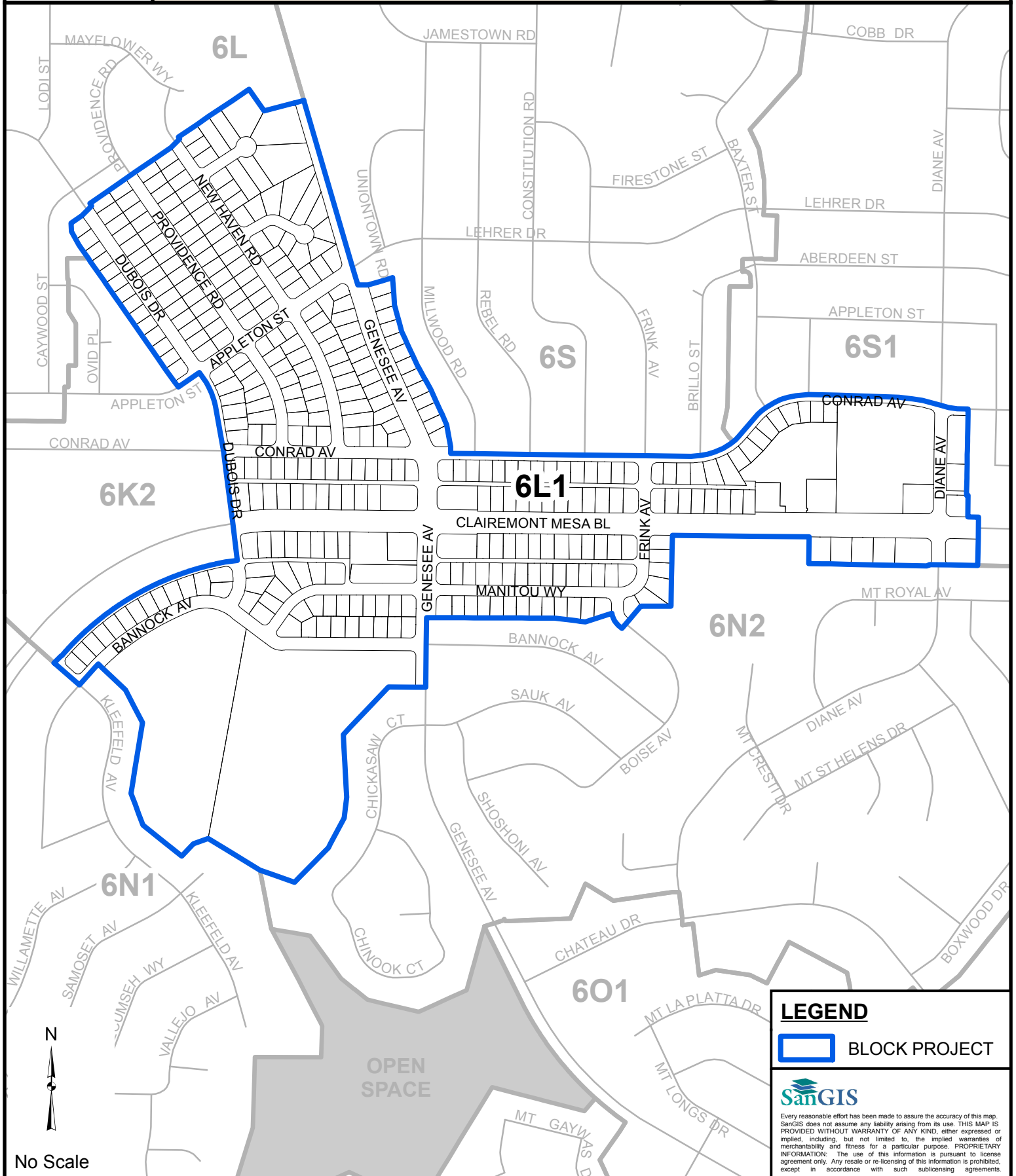


THE CITY OF SAN DIEGO

# Utilities Undergrounding Program


A CLEAR VIEW OF SAN DIEGO


## Residential Project Block 6L1



No Scale

**LEGEND**

 BLOCK PROJECT



Every reasonable effort has been made to assure the accuracy of this map. SanGIS does not assume any liability arising from its use. THIS MAP IS PROVIDED WITHOUT WARRANTY OF ANY KIND, either expressed or implied, including, but not limited to, the implied warranties of merchantability and fitness for a particular purpose. PROPRIETARY INFORMATION: The use of this information is pursuant to license agreement only. Any resale or re-licensing of this information is prohibited, except in accordance with such sublicensing agreements.



# Utilities Undergrounding Program Master Plan 2009

## Residential Project Block 6M

**Council District:** .....6  
**Project Status:** ..... unallocated  
**Allocation Year:** .....2028  
**Estimated Start of Construction:** ..... June 2030  
**Estimated End of Construction:** ..... June 2032  
**Estimated Trench Length:** ..... 16,359'  
**Estimated Number of Customers:** .....438  
**Estimated Project Cost:** .....\$8,135,027

Contact : Underground Utility Program Info. Line  
 Phone : (619) 533-3841  
 Email : [undergrounding@san Diego.gov](mailto:undergrounding@san Diego.gov)  
 Website : [www.sandiego.gov/undergrounding](http://www.sandiego.gov/undergrounding)



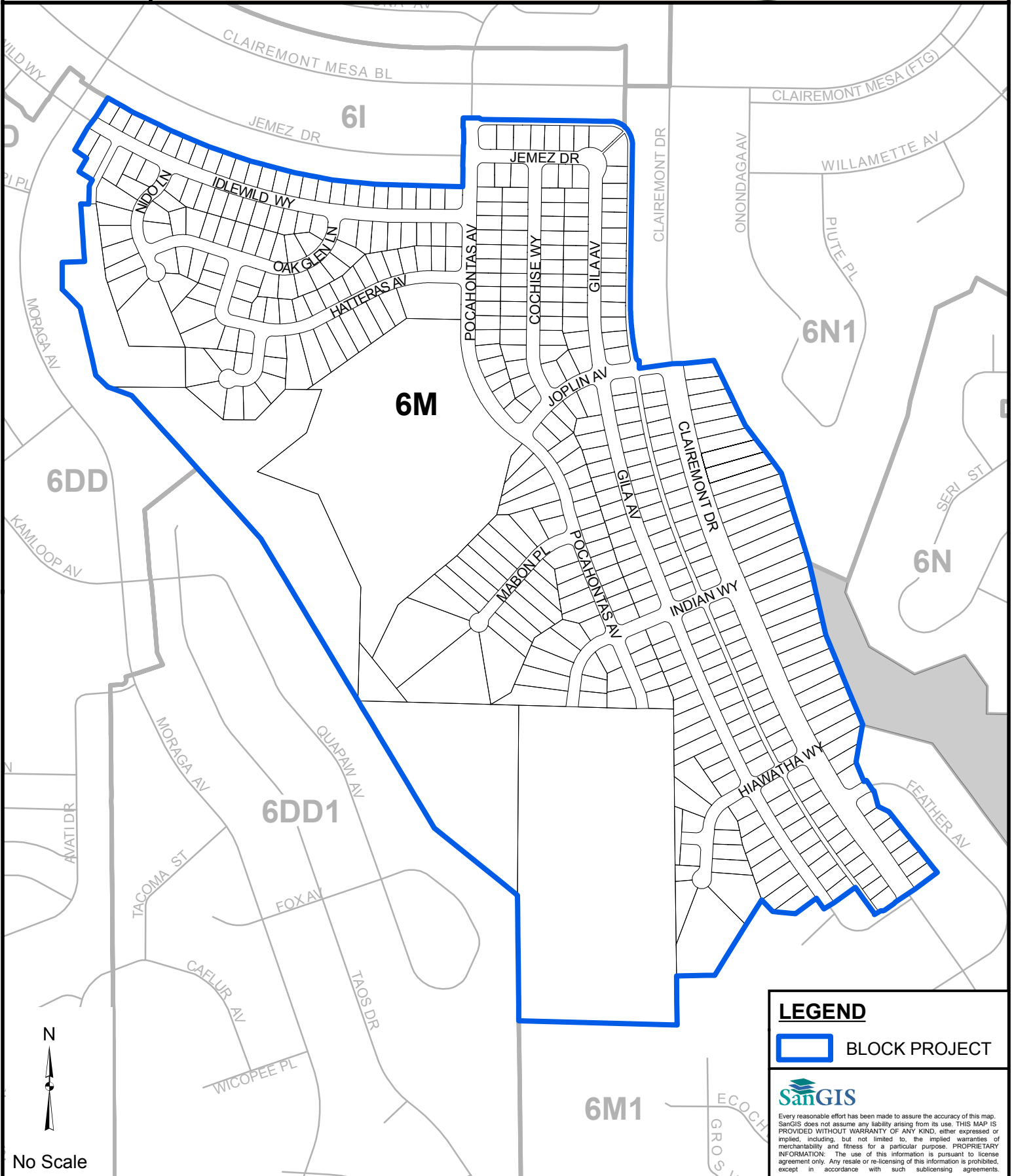


THE CITY OF SAN DIEGO

# Utilities Undergrounding Program


## Residential Project Block 6M


A CLEAR VIEW OF SAN DIEGO



No Scale

**LEGEND**

 BLOCK PROJECT



Every reasonable effort has been made to assure the accuracy of this map. SanGIS does not assume any liability arising from its use. THIS MAP IS PROVIDED WITHOUT WARRANTY OF ANY KIND, either expressed or implied, including, but not limited to, the implied warranties of merchantability and fitness for a particular purpose. PROPRIETARY INFORMATION: The use of this information is pursuant to license agreement only. Any resale or re-licensing of this information is prohibited, except in accordance with such sublicensing agreements.



# Utilities Undergrounding Program Master Plan 2009

## Residential Project Block 6M1

**Council District:** .....6  
**Project Status:** ..... unallocated  
**Allocation Year:** .....2027  
**Estimated Start of Construction:** ..... June 2029  
**Estimated End of Construction:** ..... June 2031  
**Estimated Trench Length:** ..... 16,133'  
**Estimated Number of Customers:** .....403  
**Estimated Project Cost:** .....\$7,897,725

Contact : Underground Utility Program Info. Line  
 Phone : (619) 533-3841  
 Email : [undergrounding@san Diego.gov](mailto:undergrounding@san Diego.gov)  
 Website : [www.sandiego.gov/undergrounding](http://www.sandiego.gov/undergrounding)





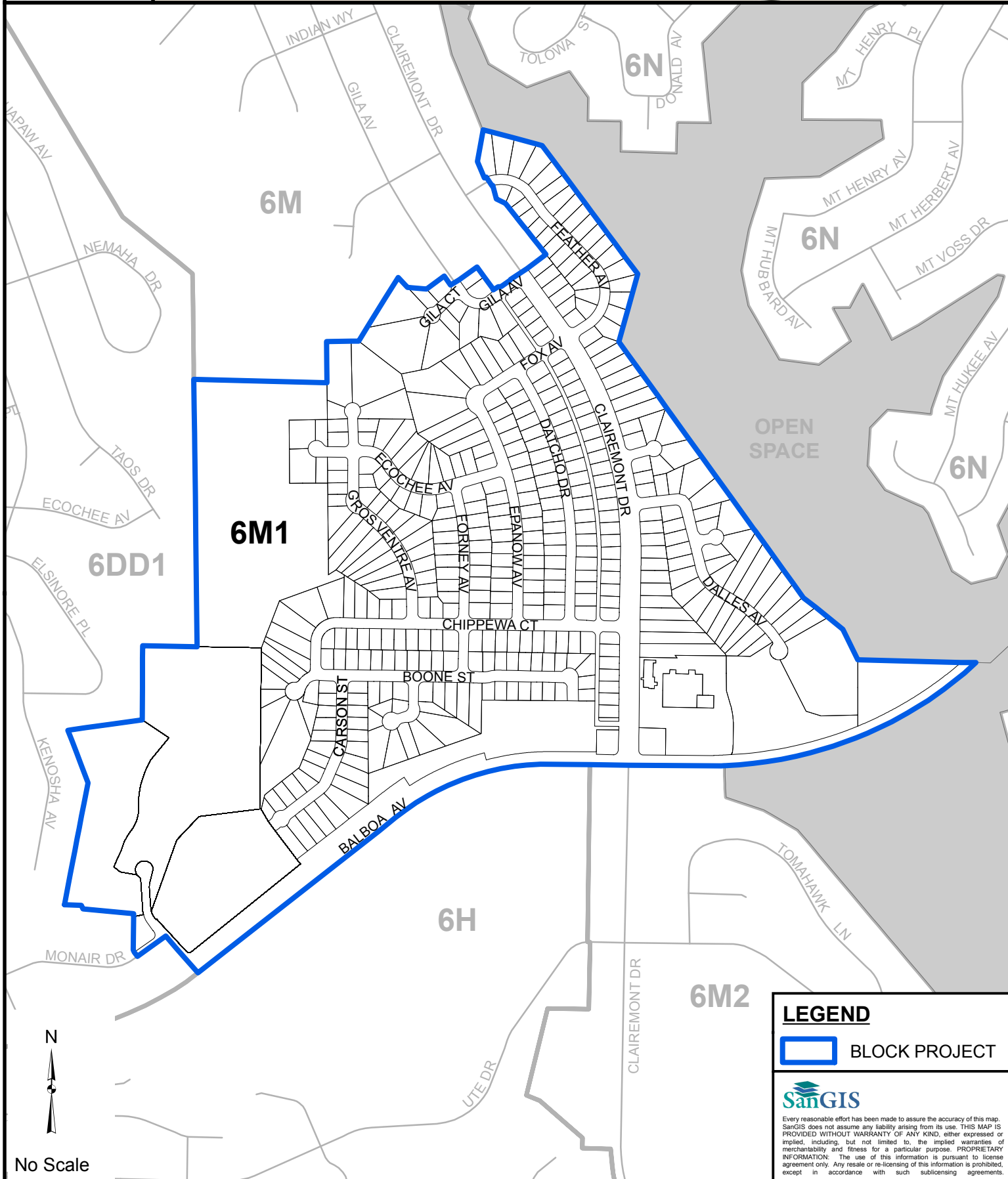


THE CITY OF SAN DIEGO

# Utilities Undergrounding Program


## Residential Project Block 6M1


A CLEAR VIEW OF SAN DIEGO



No Scale

**LEGEND**

 BLOCK PROJECT



Every reasonable effort has been made to assure the accuracy of this map. SanGIS does not assume any liability arising from its use. THIS MAP IS PROVIDED WITHOUT WARRANTY OF ANY KIND, either expressed or implied, including, but not limited to, the implied warranties of merchantability and fitness for a particular purpose. PROPRIETARY INFORMATION: The use of this information is pursuant to license agreement only. Any resale or re-licensing of this information is prohibited, except in accordance with such sublicensing agreements.



# Utilities Undergrounding Program Master Plan 2009

## Residential Project Block 6M2

**Council District:** .....6  
**Project Status:** ..... unallocated  
**Allocation Year:** .....2026  
**Estimated Start of Construction:** ..... June 2028  
**Estimated End of Construction:** ..... June 2030  
**Estimated Trench Length:** ..... 15,285'  
**Estimated Number of Customers:** .....379  
**Estimated Project Cost:** .....\$7,269,293

## 20A Projects Included in this Block Project Area

**Project Name:** ..... Baker St  
**Allocation Year:** ..... 2012  
**Length:** ..... 2,342'  
**Project Status:** .....unallocated

Contact : Underground Utility Program Info. Line  
 Phone : (619) 533-3841  
 Email : [undergrounding@san Diego.gov](mailto:undergrounding@san Diego.gov)  
 Website : [www.sandiego.gov/undergrounding](http://www.sandiego.gov/undergrounding)



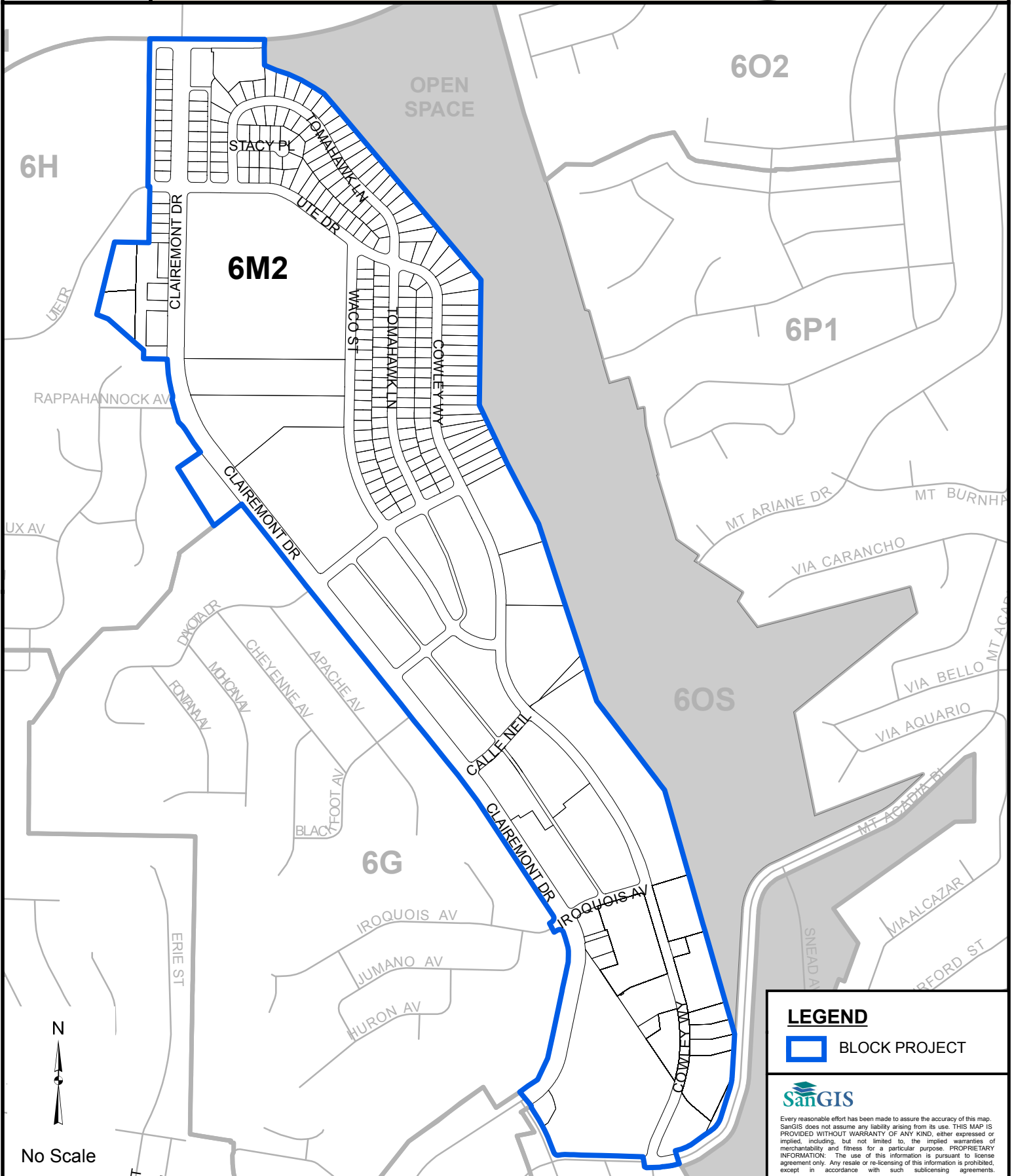


THE CITY OF SAN DIEGO

# Utilities Undergrounding Program

## Residential Project Block 6M2

A CLEAR VIEW OF SAN DIEGO



### LEGEND

 BLOCK PROJECT



Every reasonable effort has been made to assure the accuracy of this map. SanGIS does not assume any liability arising from its use. THIS MAP IS PROVIDED WITHOUT WARRANTY OF ANY KIND, either expressed or implied, including, but not limited to, the implied warranties of merchantability and fitness for a particular purpose. PROPRIETARY INFORMATION: The use of this information is pursuant to license agreement only. Any resale or re-licensing of this information is prohibited, except in accordance with such sublicensing agreements.



# Utilities Undergrounding Program Master Plan 2009

## Residential Project Block 6N

**Council District:** .....6  
**Project Status:** ..... unallocated  
**Allocation Year:** .....2040  
**Estimated Start of Construction:** ..... June 2042  
**Estimated End of Construction:** ..... June 2044  
**Estimated Trench Length:** ..... 20,779'  
**Estimated Number of Customers:** .....545  
**Estimated Project Cost:** .....\$9,810,779

Contact : Underground Utility Program Info. Line  
 Phone : (619) 533-3841  
 Email : [undergrounding@san Diego.gov](mailto:undergrounding@san Diego.gov)  
 Website : [www.sandiego.gov/undergrounding](http://www.sandiego.gov/undergrounding)



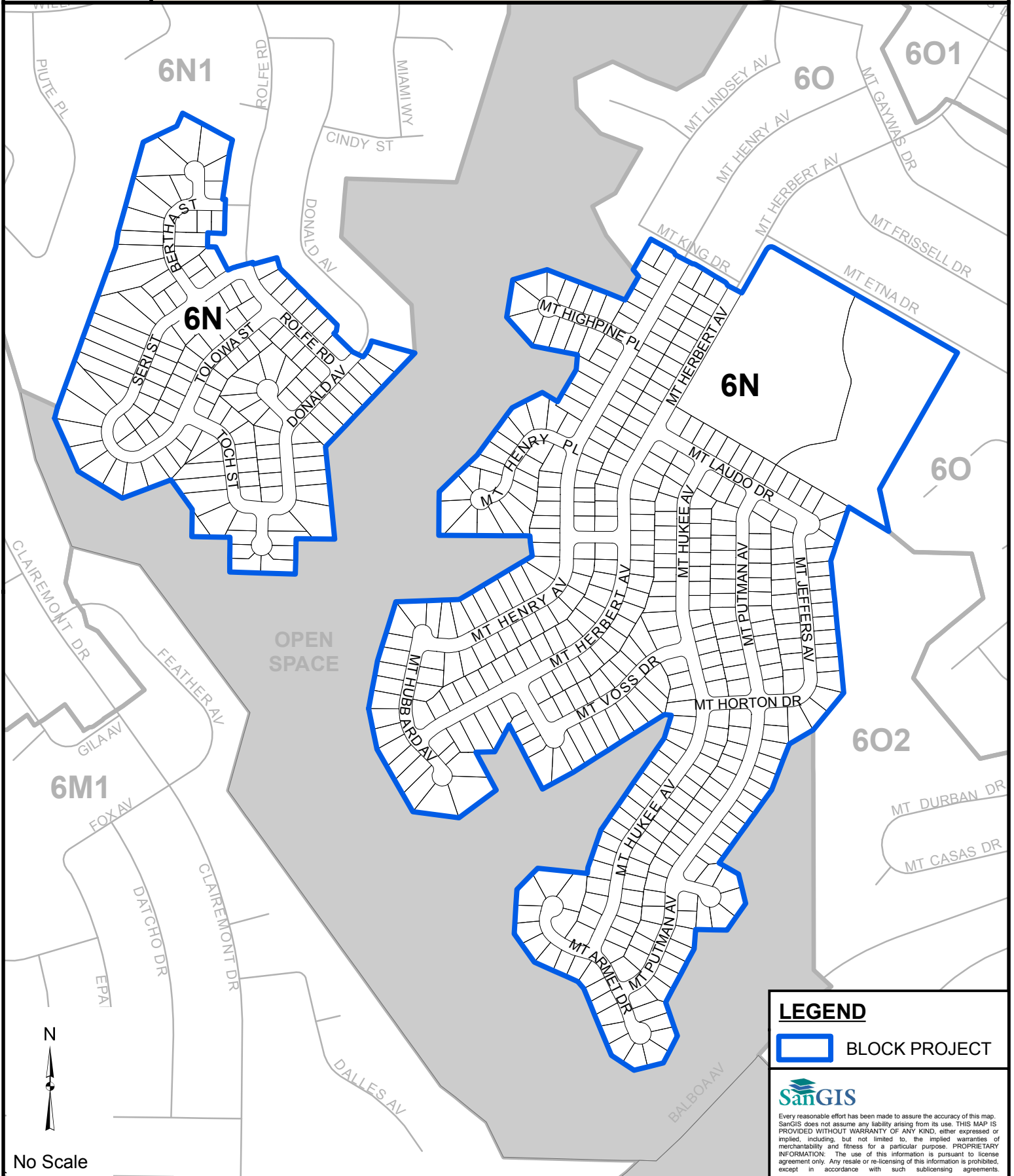


THE CITY OF SAN DIEGO

# Utilities Undergrounding Program


A CLEAR VIEW OF SAN DIEGO


## Residential Project Block 6N



No Scale

**LEGEND**

 BLOCK PROJECT



Every reasonable effort has been made to assure the accuracy of this map. SanGIS does not assume any liability arising from its use. THIS MAP IS PROVIDED WITHOUT WARRANTY OF ANY KIND, either expressed or implied, including, but not limited to, the implied warranties of merchantability and fitness for a particular purpose. PROPRIETARY INFORMATION: The use of this information is pursuant to license agreement only. Any resale or re-licensing of this information is prohibited, except in accordance with such sublicensing agreements.





# Utilities Undergrounding Program Master Plan 2009

## Residential Project Block 6N1

**Council District:** .....6  
**Project Status:** ..... unallocated  
**Allocation Year:** .....2039  
**Estimated Start of Construction:** ..... June 2041  
**Estimated End of Construction:** ..... June 2043  
**Estimated Trench Length:** ..... 20,890'  
**Estimated Number of Customers:** .....507  
**Estimated Project Cost:** .....\$9,787,123

Contact : Underground Utility Program Info. Line  
 Phone : (619) 533-3841  
 Email : [undergrounding@san Diego.gov](mailto:undergrounding@san Diego.gov)  
 Website : [www.sandiego.gov/undergrounding](http://www.sandiego.gov/undergrounding)



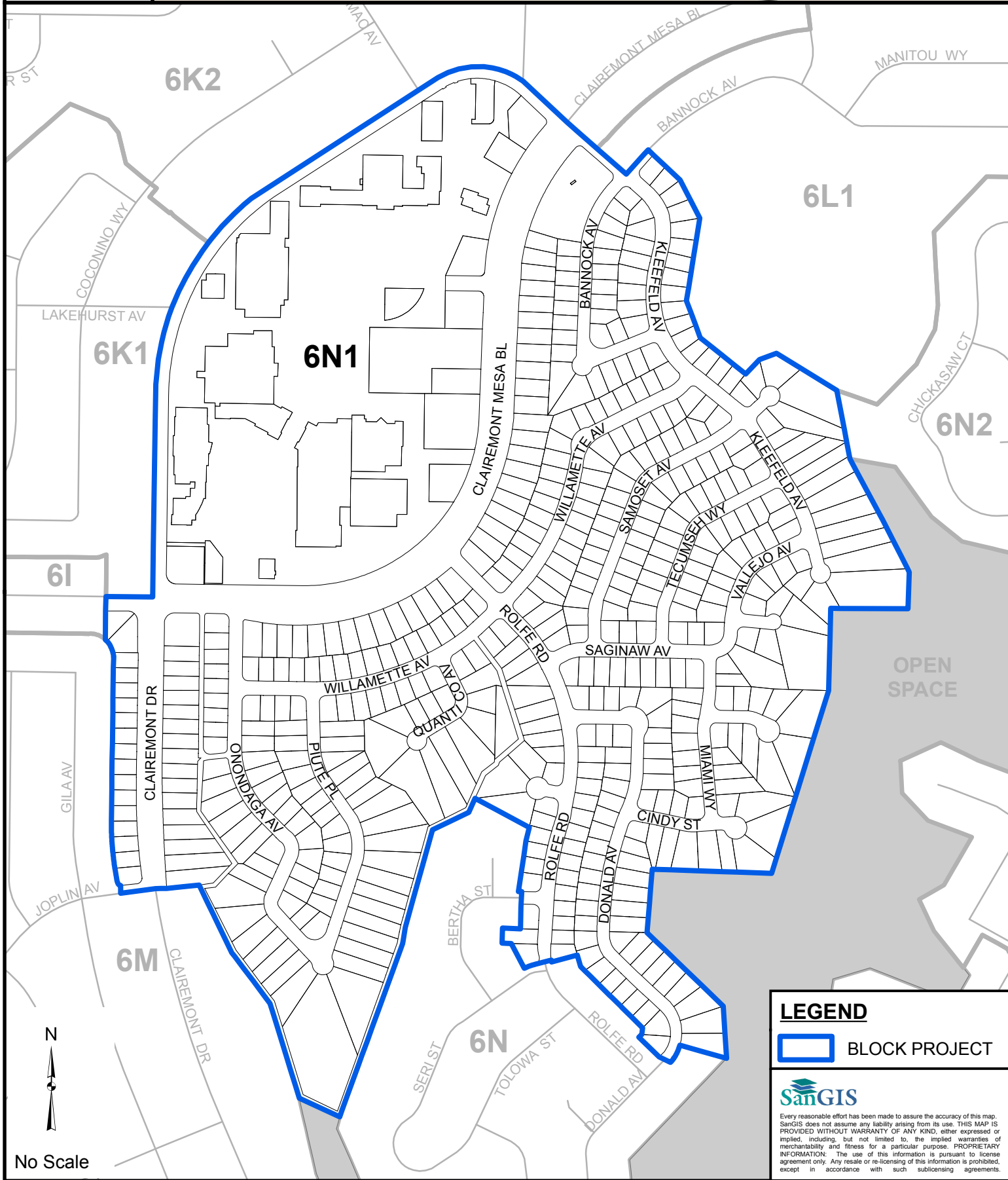


THE CITY OF SAN DIEGO

# Utilities Undergrounding Program


## Residential Project Block 6N1


A CLEAR VIEW OF SAN DIEGO



No Scale

**LEGEND**

 BLOCK PROJECT



Every reasonable effort has been made to assure the accuracy of this map. SanGIS does not assume any liability arising from its use. THIS MAP IS PROVIDED WITHOUT WARRANTY OF ANY KIND, either expressed or implied, including, but not limited to, the implied warranties of merchantability and fitness for a particular purpose. PROPRIETARY INFORMATION: The use of this information is pursuant to license agreement only. Any resale or re-licensing of this information is prohibited, except in accordance with such sublicensing agreements.



# Utilities Undergrounding Program Master Plan 2009

## Residential Project Block 6N2

**Council District:** .....6  
**Project Status:** ..... unallocated  
**Allocation Year:** .....2038  
**Estimated Start of Construction:** ..... June 2040  
**Estimated End of Construction:** ..... June 2042  
**Estimated Trench Length:** ..... 17,847'  
**Estimated Number of Customers:** .....500  
**Estimated Project Cost:** .....\$8,646,960

Contact : Underground Utility Program Info. Line  
 Phone : (619) 533-3841  
 Email : [undergrounding@san Diego.gov](mailto:undergrounding@san Diego.gov)  
 Website : [www.sandiego.gov/undergrounding](http://www.sandiego.gov/undergrounding)



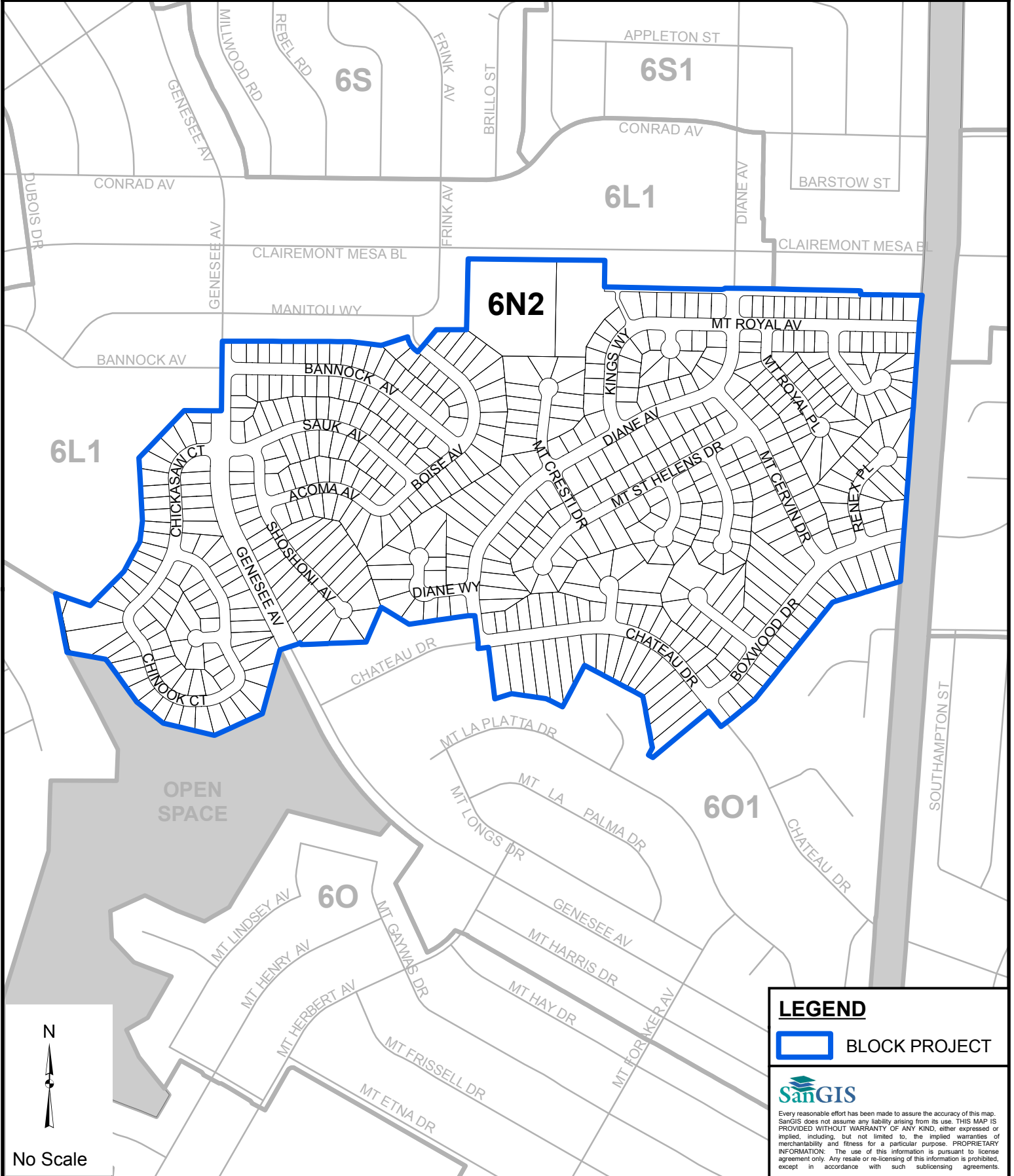


THE CITY OF SAN DIEGO


# Utilities Undergrounding Program


## Residential Project Block 6N2

A CLEAR VIEW OF SAN DIEGO



**LEGEND**

 BLOCK PROJECT



Every reasonable effort has been made to assure the accuracy of this map. SanGIS does not assume any liability arising from its use. THIS MAP IS PROVIDED WITHOUT WARRANTY OF ANY KIND, either expressed or implied, including, but not limited to, the implied warranties of merchantability and fitness for a particular purpose. PROPRIETARY INFORMATION: The use of this information is pursuant to license agreement only. Any resale or re-licensing of this information is prohibited, except in accordance with such sublicensing agreements.



# Utilities Undergrounding Program Master Plan 2009

## Residential Project Block 60

**Council District:** .....6  
**Project Status:** ..... unallocated  
**Allocation Year:** .....2041  
**Estimated Start of Construction:** ..... June 2043  
**Estimated End of Construction:** ..... June 2045  
**Estimated Trench Length:** ..... 20,729'  
**Estimated Number of Customers:** .....537  
**Estimated Project Cost:** .....\$9,836,191

Contact : Underground Utility Program Info. Line  
 Phone : (619) 533-3841  
 Email : [undergrounding@san Diego.gov](mailto:undergrounding@san Diego.gov)  
 Website : [www.sandiego.gov/undergrounding](http://www.sandiego.gov/undergrounding)





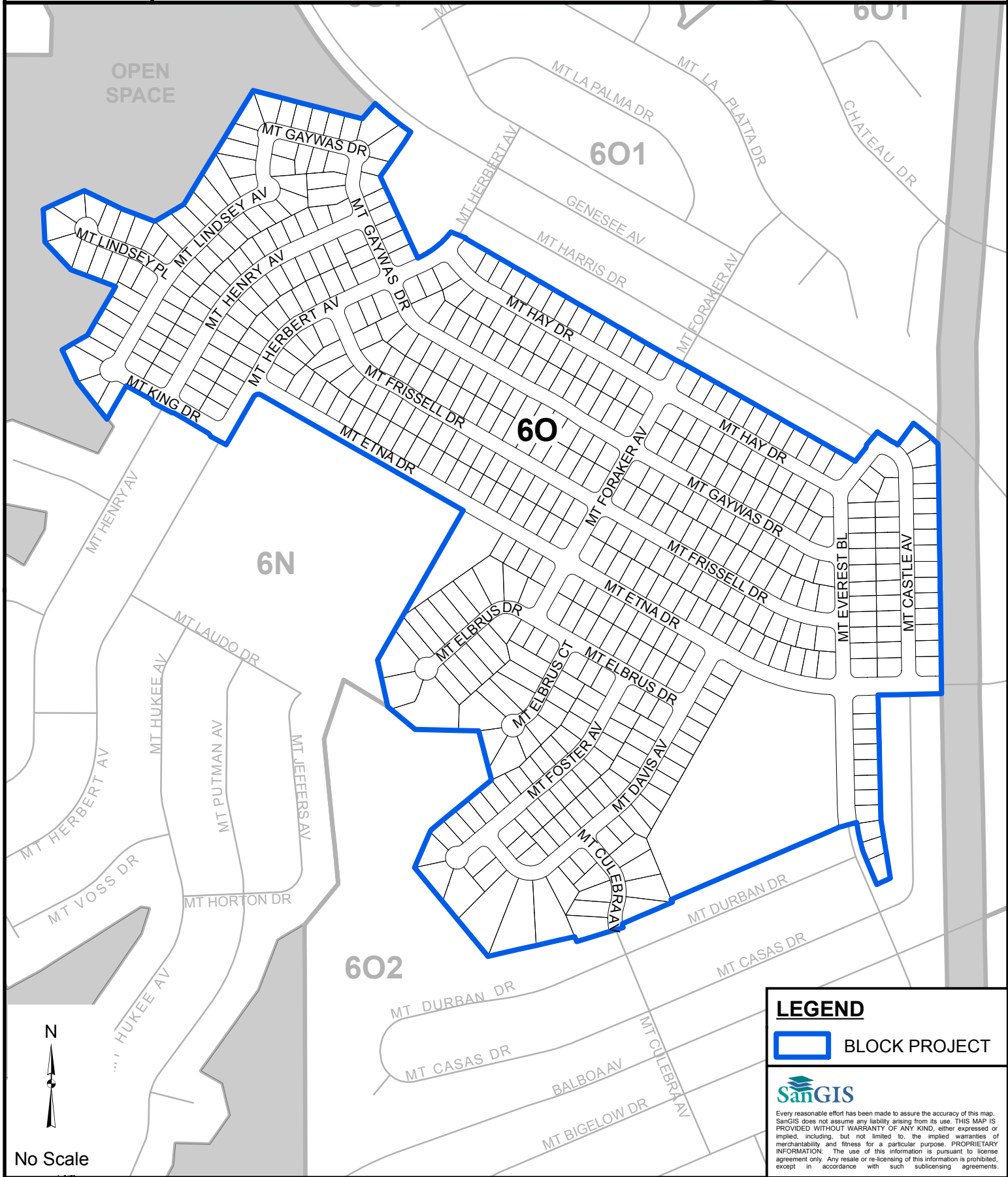


THE CITY OF SAN DIEGO


# Utilities Undergrounding Program


A CLEAR VIEW OF SAN DIEGO

## Residential Project Block 60



**LEGEND**

 BLOCK PROJECT



Every reasonable effort has been made to assure the accuracy of this map. SanGIS does not assume any liability arising from its use. THIS MAP IS PROVIDED WITHOUT WARRANTY OF ANY KIND, either expressed or implied, including, but not limited to, the implied warranties of merchantability and fitness for a particular purpose. PROPRIETARY INFORMATION: The use of this information is pursuant to license agreement only. Any resale or re-licensing of this information is prohibited, except in accordance with such sublicensing agreements.



# Utilities Undergrounding Program Master Plan 2009

## Residential Project Block 601

**Council District:** .....6  
**Project Status:** ..... unallocated  
**Allocation Year:** .....2042  
**Estimated Start of Construction:** ..... June 2044  
**Estimated End of Construction:** ..... June 2046  
**Estimated Trench Length:** ..... 19,435'  
**Estimated Number of Customers:** .....520  
**Estimated Project Cost:** .....\$9,850,846

## 20A Projects Included in this Block Project Area

**Project Name:** ..... Limerick Av  
**Allocation Year:** ..... 2016  
**Length:** ..... 1,989'  
**Project Status:** .....unallocated

Contact : Underground Utility Program Info. Line  
 Phone : (619) 533-3841  
 Email : [undergrounding@san Diego.gov](mailto:undergrounding@san Diego.gov)  
 Website : [www.sandiego.gov/undergrounding](http://www.sandiego.gov/undergrounding)



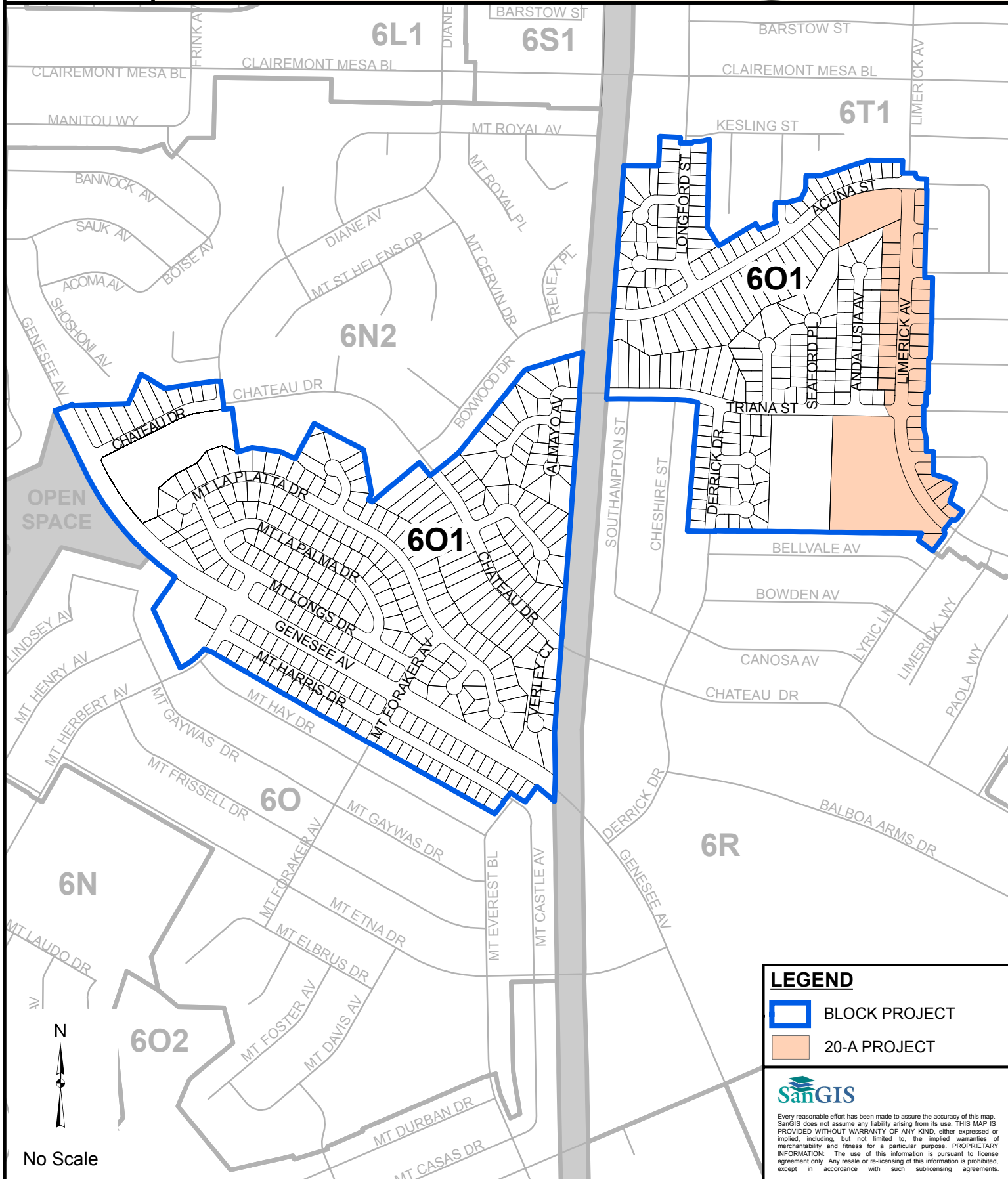


THE CITY OF SAN DIEGO

# Utilities Undergrounding Program

## Residential Project Block 601

A CLEAR VIEW OF SAN DIEGO



**LEGEND**

- BLOCK PROJECT
- 20-A PROJECT

**SaNGIS**

Every reasonable effort has been made to assure the accuracy of this map. SaNGIS does not assume any liability arising from its use. THIS MAP IS PROVIDED WITHOUT WARRANTY OF ANY KIND, either expressed or implied, including, but not limited to, the implied warranties of merchantability and fitness for a particular purpose. PROPRIETARY INFORMATION: The use of this information is pursuant to license agreement only. Any resale or re-licensing of this information is prohibited, except in accordance with such sublicensing agreements.



# Utilities Undergrounding Program Master Plan 2009

## Residential Project Block 602

**Council District:** .....6  
**Project Status:** ..... unallocated  
**Allocation Year:** .....2043  
**Estimated Start of Construction:** ..... June 2045  
**Estimated End of Construction:** ..... June 2047  
**Estimated Trench Length:** ..... 20,513'  
**Estimated Number of Customers:** .....540  
**Estimated Project Cost:** .....\$9,826,004

## 20A Projects Included in this Block Project Area

**Project Name:** .....Mt. Everest Bl  
**Allocation Year:** ..... 2015  
**Length:** ..... 2,938'  
**Project Status:** .....unallocated

Contact : Underground Utility Program Info. Line  
 Phone : (619) 533-3841  
 Email : [undergrounding@san Diego.gov](mailto:undergrounding@san Diego.gov)  
 Website : [www.sandiego.gov/undergrounding](http://www.sandiego.gov/undergrounding)











# Utilities Undergrounding Program Master Plan 2009

## Residential Project Block 6P

**Council District:** .....6  
**Project Status:**..... unallocated  
**Allocation Year:**.....2045  
**Estimated Start of Construction:** ..... June 2047  
**Estimated End of Construction:** ..... June 2049  
**Estimated Trench Length:** ..... 19,654'  
**Estimated Number of Customers:** .....510  
**Estimated Project Cost:**.....\$9,829,566

## 20A Projects Included in this Block Project Area

**Project Name:**.....Mount Acadia Bl  
**Allocation Year:** ..... 2013  
**Length:**..... 3,487'  
**Project Status:** .....unallocated

**Project Name:**..... Mount Alifan Dr  
**Allocation Year:** ..... 2010  
**Length:**..... 1,410'  
**Project Status:** .....unallocated

Contact : Underground Utility Program Info. Line  
 Phone : (619) 533-3841  
 Email : [undergrounding@san Diego.gov](mailto:undergrounding@san Diego.gov)  
 Website : [www.sandiego.gov/undergrounding](http://www.sandiego.gov/undergrounding)







# Utilities Undergrounding Program Master Plan 2009

## Residential Project Block 6P1

**Council District:** .....6  
**Project Status:** ..... unallocated  
**Allocation Year:** .....2044  
**Estimated Start of Construction:** ..... June 2046  
**Estimated End of Construction:** ..... June 2048  
**Estimated Trench Length:** ..... 19,773'  
**Estimated Number of Customers:** .....504  
**Estimated Project Cost:** .....\$9,803,845

## 20A Projects Included in this Block Project Area

**Project Name:** .....Mount Acadia Bl  
**Allocation Year:** .....2014  
**Length:** ..... 3,123'  
**Project Status:** .....unallocated

Contact : Underground Utility Program Info. Line  
 Phone : (619) 533-3841  
 Email : [undergrounding@san Diego.gov](mailto:undergrounding@san Diego.gov)  
 Website : [www.sandiego.gov/undergrounding](http://www.sandiego.gov/undergrounding)



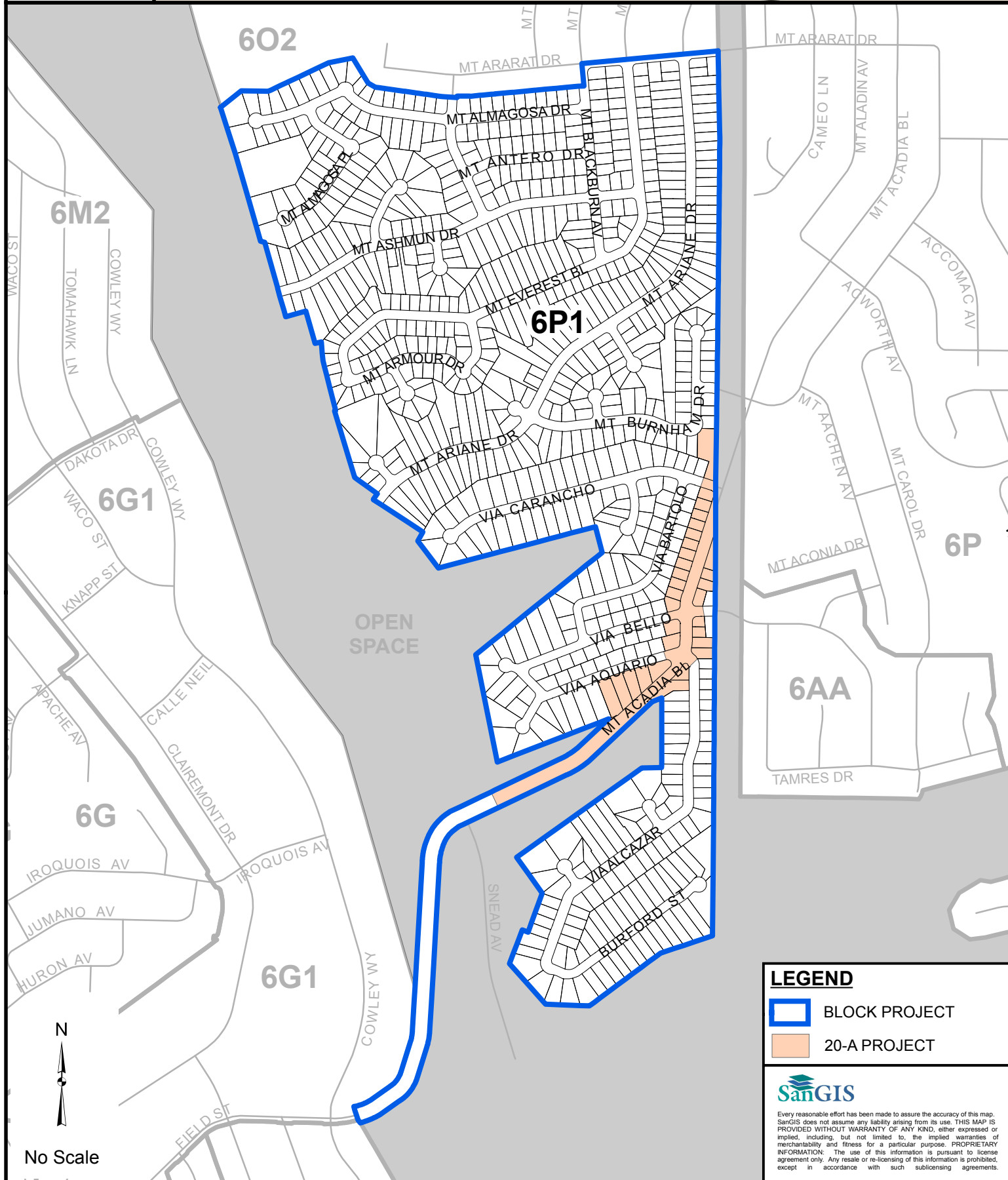


THE CITY OF SAN DIEGO

# Utilities Undergrounding Program

A CLEAR VIEW OF SAN DIEGO

## Residential Project Block 6P1



**LEGEND**

- BLOCK PROJECT
- 20-A PROJECT

**SanGIS**

Every reasonable effort has been made to assure the accuracy of this map. SanGIS does not assume any liability arising from its use. THIS MAP IS PROVIDED WITHOUT WARRANTY OF ANY KIND, either expressed or implied, including, but not limited to, the implied warranties of merchantability and fitness for a particular purpose. PROPRIETARY INFORMATION: The use of this information is pursuant to license agreement only. Any resale or re-licensing of this information is prohibited, except in accordance with such sublicensing agreements.



# Utilities Undergrounding Program Master Plan 2009

## Residential Project Block 6Q

**Council District:** .....6  
**Project Status:**..... unallocated  
**Allocation Year:**.....2053  
**Estimated Start of Construction:** .....June 2055  
**Estimated End of Construction:** .....June 2057  
**Estimated Trench Length:** ..... 20,622'  
**Estimated Number of Customers:** .....497  
**Estimated Project Cost:**.....\$9,753,931

## 20A Projects Included in this Block Project Area

Project Name:..... Ashford St  
 Allocation Year: ..... 2017  
 Length:..... 1,985'  
 Project Status: .....unallocated

Project Name:..... Auburndale St  
 Allocation Year: ..... 2021  
 Length:..... 1,478'  
 Project Status: .....unallocated

Contact : Underground Utility Program Info. Line  
 Phone : (619) 533-3841  
 Email : [undergrounding@san Diego.gov](mailto:undergrounding@san Diego.gov)  
 Website : [www.sandiego.gov/undergrounding](http://www.sandiego.gov/undergrounding)





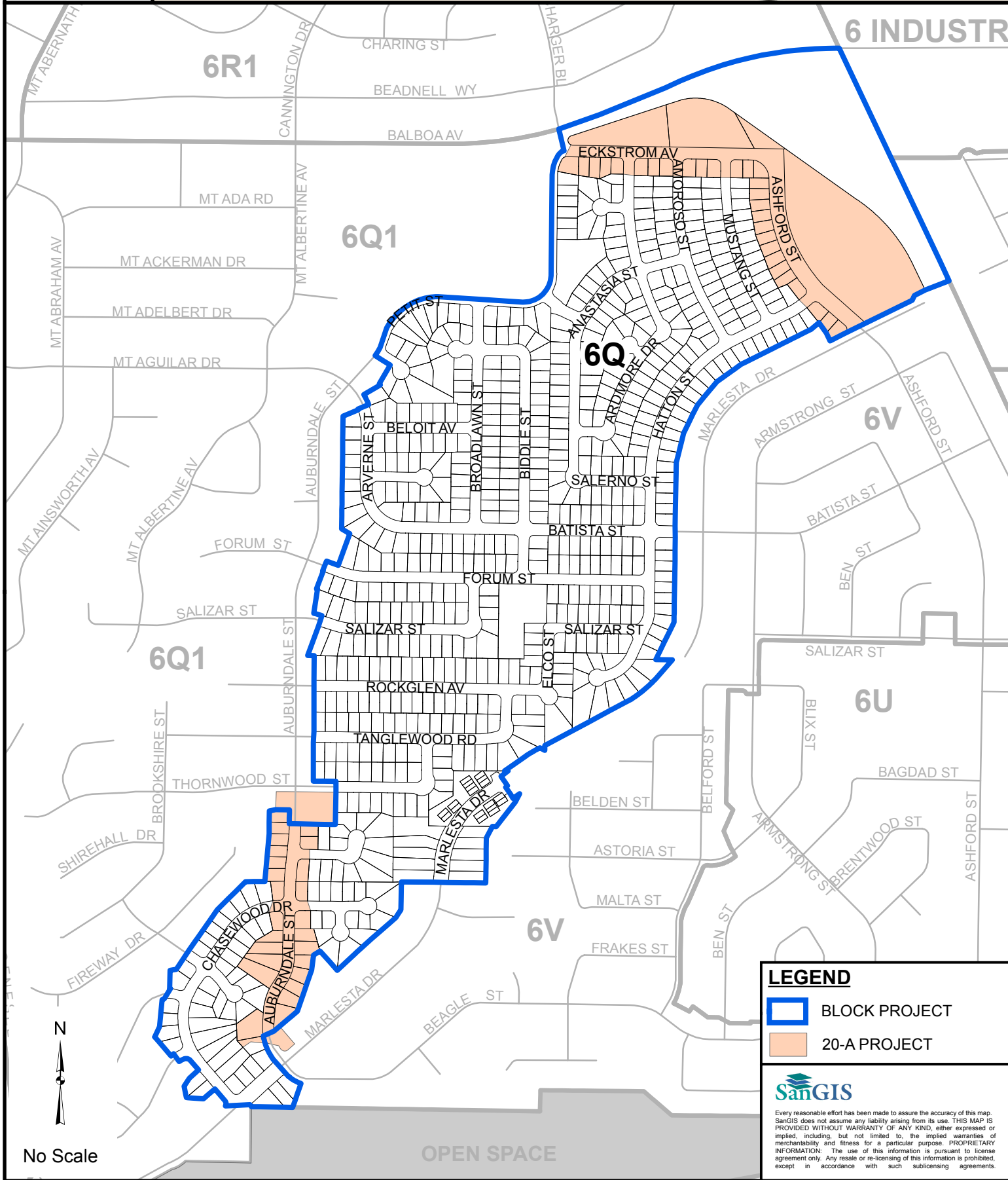


THE CITY OF SAN DIEGO

# Utilities Undergrounding Program

## Residential Project Block 6Q

A CLEAR VIEW OF SAN DIEGO



No Scale

OPEN SPACE

### LEGEND

- BLOCK PROJECT
- 20-A PROJECT



Every reasonable effort has been made to assure the accuracy of this map. SanGIS does not assume any liability arising from its use. THIS MAP IS PROVIDED WITHOUT WARRANTY OF ANY KIND, either expressed or implied, including, but not limited to, the implied warranties of merchantability and fitness for a particular purpose. PROPRIETARY INFORMATION: The use of this information is pursuant to license agreement only. Any resale or re-licensing of this information is prohibited, except in accordance with such sublicensing agreements.



# Utilities Undergrounding Program Master Plan 2009

## Residential Project Block 6Q1

**Council District:** .....6  
**Project Status:** ..... unallocated  
**Allocation Year:** .....2054  
**Estimated Start of Construction:** ..... June 2056  
**Estimated End of Construction:** ..... June 2058  
**Estimated Trench Length:** ..... 19,514'  
**Estimated Number of Customers:** .....531  
**Estimated Project Cost:** .....\$9,876,603

## 20A Projects Included in this Block Project Area

**Project Name:** ..... Auburndale St  
**Allocation Year:** ..... 2021  
**Length:** ..... 2,375'  
**Project Status:** .....unallocated

**Project Name:** ..... Marlesta Dr  
**Allocation Year:** ..... 2014  
**Length:** ..... 1,415'  
**Project Status:** .....unallocated

**Project Name:** .....Mount Albertine Av  
**Allocation Year:** ..... 2015  
**Length:** ..... 1,210'  
**Project Status:** .....unallocated

Contact : Underground Utility Program Info. Line  
 Phone : (619) 533-3841  
 Email : [undergrounding@san Diego.gov](mailto:undergrounding@san Diego.gov)  
 Website : [www.sandiego.gov/undergrounding](http://www.sandiego.gov/undergrounding)



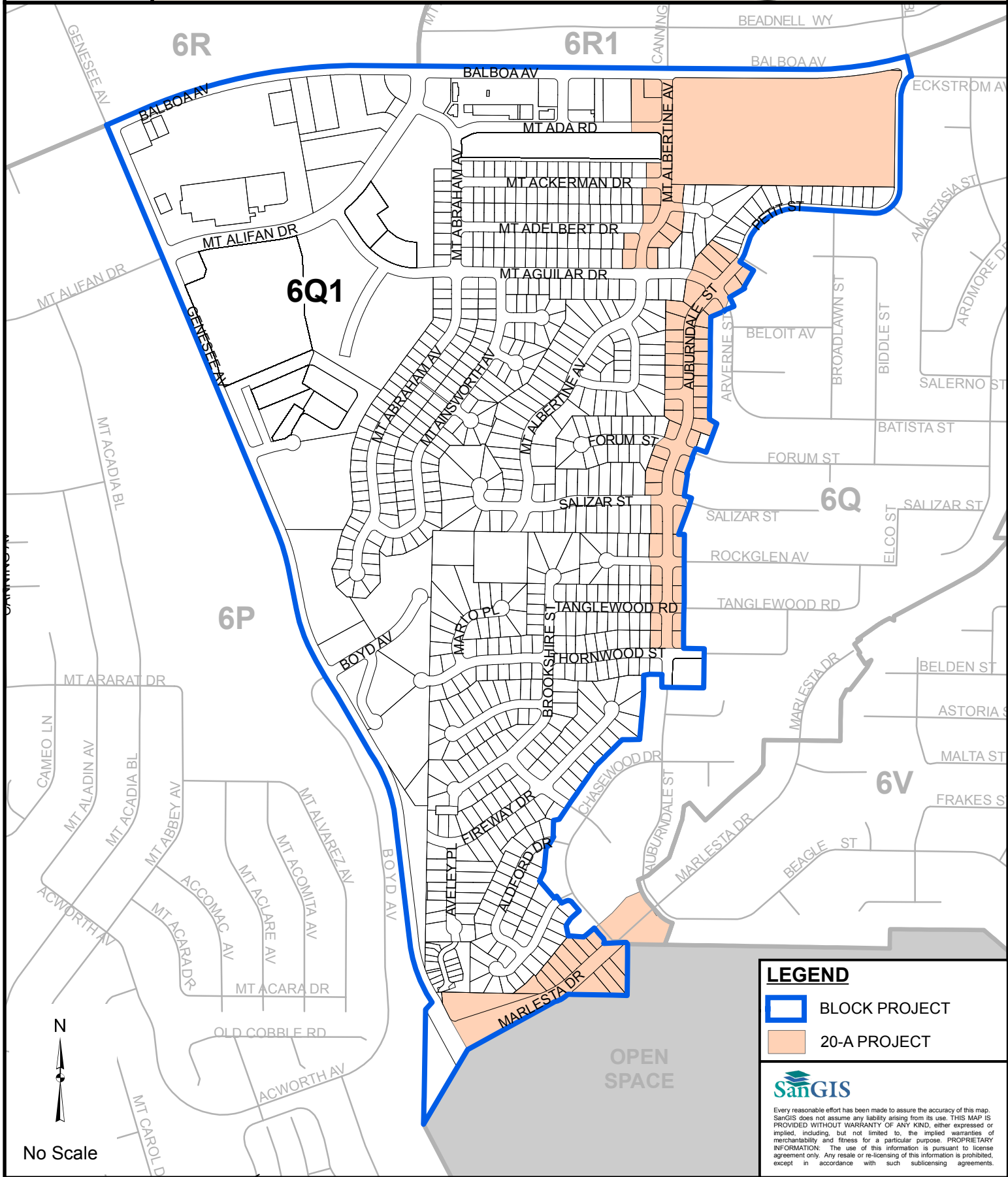


THE CITY OF SAN DIEGO

# Utilities Undergrounding Program

## Residential Project Block 6Q1

A CLEAR VIEW OF SAN DIEGO



**LEGEND**

- BLOCK PROJECT
- 20-A PROJECT

**SanGIS**

Every reasonable effort has been made to assure the accuracy of this map. SanGIS does not assume any liability arising from its use. THIS MAP IS PROVIDED WITHOUT WARRANTY OF ANY KIND, either expressed or implied, including, but not limited to, the implied warranties of merchantability and fitness for a particular purpose. PROPRIETARY INFORMATION: The use of this information is pursuant to license agreement only. Any resale or re-licensing of this information is prohibited, except in accordance with such sublicensing agreements.



# Utilities Undergrounding Program Master Plan 2009

## Residential Project Block 6R

**Council District:** .....6  
**Project Status:** ..... unallocated  
**Allocation Year:** .....2051  
**Estimated Start of Construction:** ..... June 2053  
**Estimated End of Construction:** ..... June 2055  
**Estimated Trench Length:** ..... 20,754'  
**Estimated Number of Customers:** .....526  
**Estimated Project Cost:** .....\$9,900,484

## 20A Projects Included in this Block Project Area

Project Name: .....Chandler Dr  
 Allocation Year: ..... 2022  
 Length: ..... 1,132'  
 Project Status: .....unallocated

Project Name: ..... Doliva Dr  
 Allocation Year: ..... 2022  
 Length: ..... 2,669'  
 Project Status: .....unallocated

Contact : Underground Utility Program Info. Line  
 Phone : (619) 533-3841  
 Email : [undergrounding@san Diego.gov](mailto:undergrounding@san Diego.gov)  
 Website : [www.sandiego.gov/undergrounding](http://www.sandiego.gov/undergrounding)





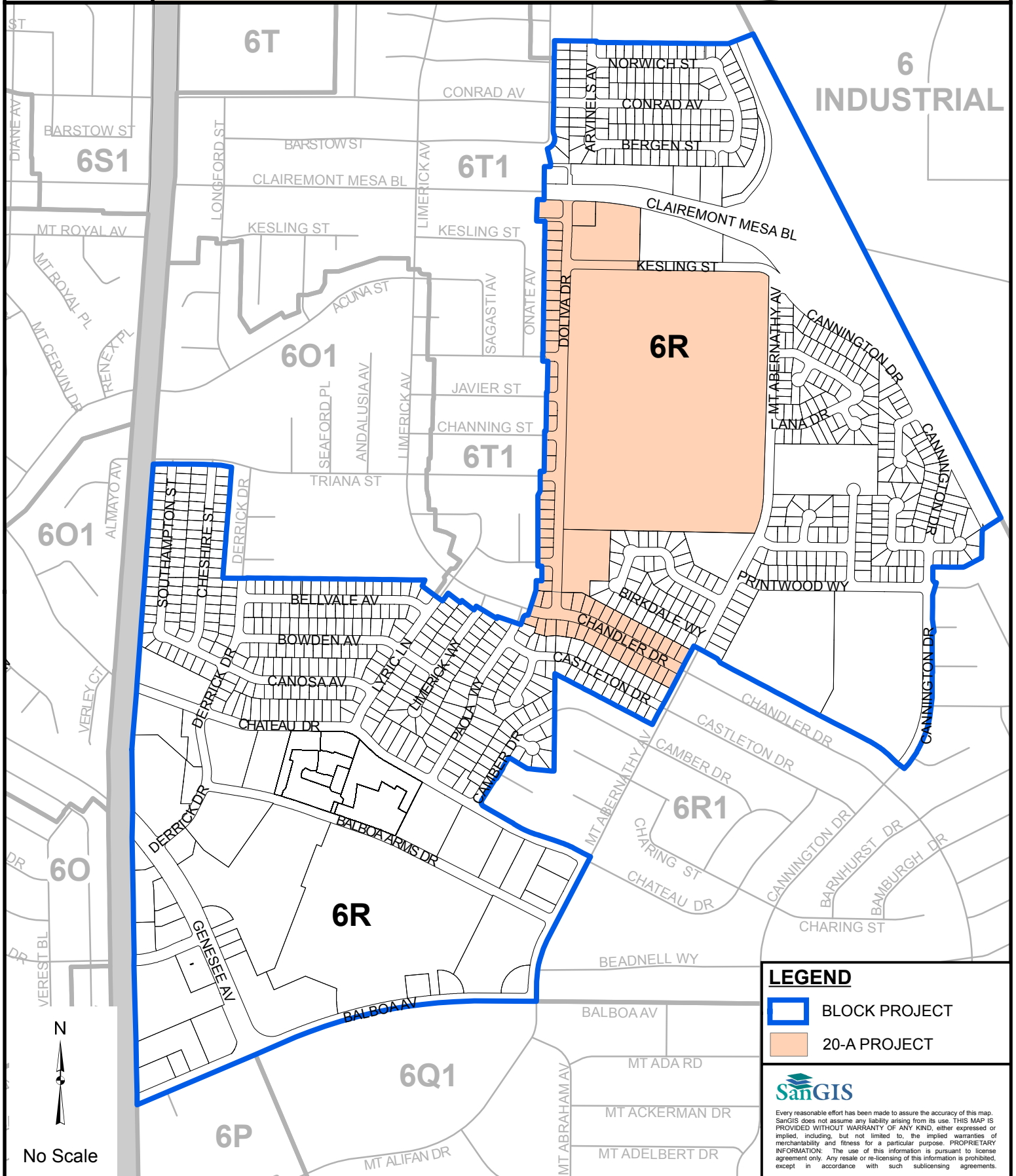


THE CITY OF SAN DIEGO

# Utilities Undergrounding Program

A CLEAR VIEW OF SAN DIEGO

## Residential Project Block 6R



**LEGEND**

- BLOCK PROJECT
- 20-A PROJECT

**SANGIS**

Every reasonable effort has been made to assure the accuracy of this map. SanGIS does not assume any liability arising from its use. THIS MAP IS PROVIDED WITHOUT WARRANTY OF ANY KIND, either expressed or implied, including, but not limited to, the implied warranties of merchantability and fitness for a particular purpose. PROPRIETARY INFORMATION: The use of this information is pursuant to license agreement only. Any resale or re-licensing of this information is prohibited, except in accordance with such sublicensing agreements.



No Scale





# Utilities Undergrounding Program Master Plan 2009

## Residential Project Block 6R1

**Council District:** .....6  
**Project Status:** ..... unallocated  
**Allocation Year:** .....2052  
**Estimated Start of Construction:** ..... June 2054  
**Estimated End of Construction:** ..... June 2056  
**Estimated Trench Length:** ..... 20,916'  
**Estimated Number of Customers:** .....515  
**Estimated Project Cost:** .....\$9,908,789

## 20A Projects Included in this Block Project Area

**Project Name:** .....Charger BI  
**Allocation Year:** .....2018  
**Length:** ..... 2,930'  
**Project Status:** .....unallocated

Contact : Underground Utility Program Info. Line  
 Phone : (619) 533-3841  
 Email : [undergrounding@san Diego.gov](mailto:undergrounding@san Diego.gov)  
 Website : [www.sandiego.gov/undergrounding](http://www.sandiego.gov/undergrounding)







# Utilities Undergrounding Program Master Plan 2009

## Residential Project Block 6S

**Council District:** .....6  
**Project Status:** ..... unallocated  
**Allocation Year:** .....2035  
**Estimated Start of Construction:** ..... June 2037  
**Estimated End of Construction:** ..... June 2039  
**Estimated Trench Length:** ..... 1,559'  
**Estimated Number of Customers:** .....421  
**Estimated Project Cost:** .....\$7,429,101

Contact : Underground Utility Program Info. Line  
 Phone : (619) 533-3841  
 Email : [undergrounding@san Diego.gov](mailto:undergrounding@san Diego.gov)  
 Website : [www.sandiego.gov/undergrounding](http://www.sandiego.gov/undergrounding)



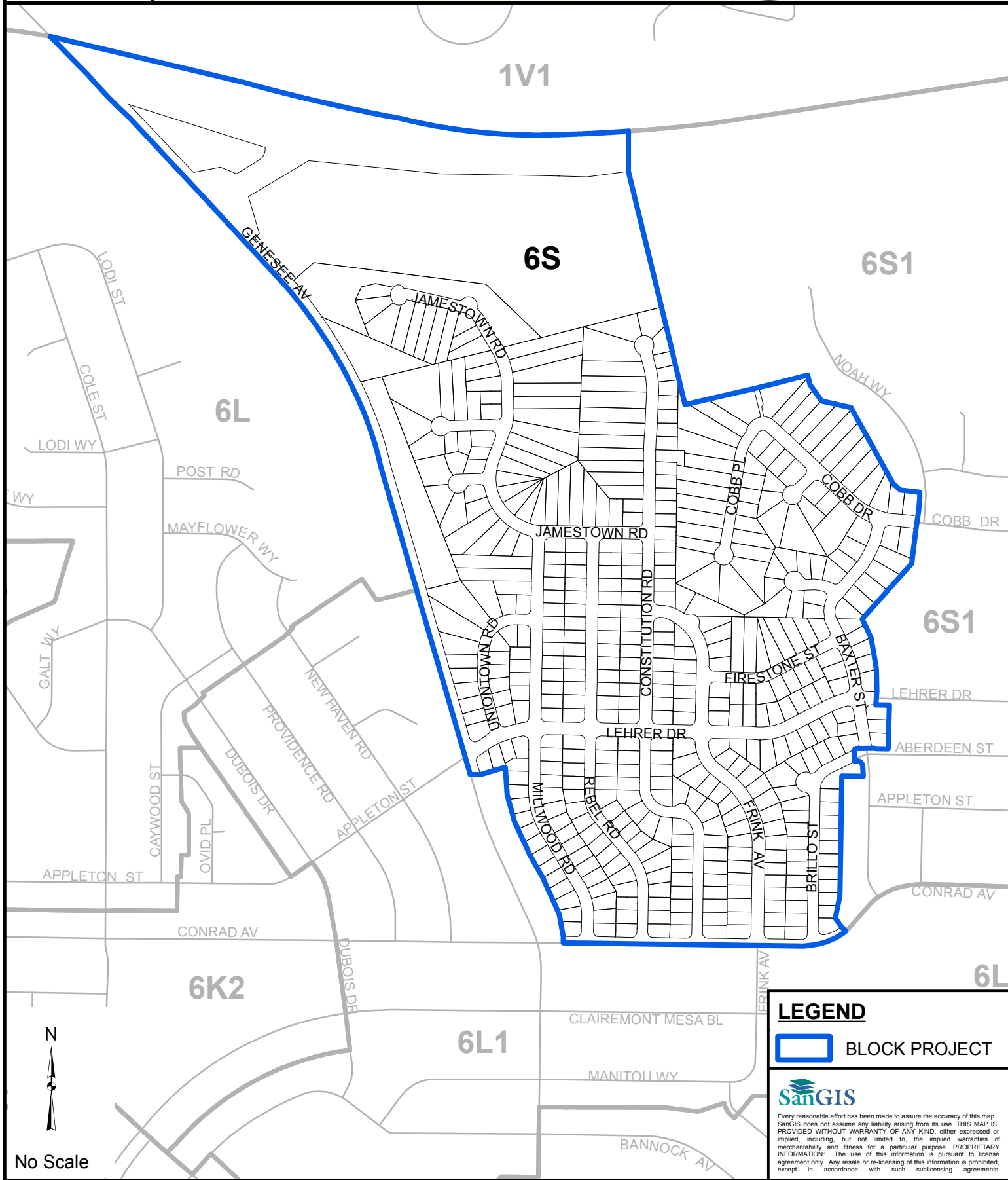


THE CITY OF SAN DIEGO

# Utilities Undergrounding Program

## Residential Project Block 6S

A CLEAR VIEW OF SAN DIEGO



No Scale

### LEGEND

 BLOCK PROJECT



Every reasonable effort has been made to assure the accuracy of this map. SanGIS does not assume any liability arising from its use. THIS MAP IS PROVIDED WITHOUT WARRANTY OF ANY KIND, either expressed or implied, including, but not limited to, the implied warranties of merchantability and fitness for a particular purpose. PROPRIETARY INFORMATION: The use of this information is pursuant to license agreement only. Any resale or re-licensing of this information is prohibited, except in accordance with such sublicensing agreements.



# Utilities Undergrounding Program Master Plan 2009

## Residential Project Block 6S1

**Council District:** .....6  
**Project Status:** ..... unallocated  
**Allocation Year:** .....2036  
**Estimated Start of Construction:** ..... June 2038  
**Estimated End of Construction:** ..... June 2040  
**Estimated Trench Length:** ..... 18,921'  
**Estimated Number of Customers:** .....445  
**Estimated Project Cost:** .....\$8,816,800

Contact : Underground Utility Program Info. Line  
 Phone : (619) 533-3841  
 Email : [undergrounding@saniego.gov](mailto:undergrounding@saniego.gov)  
 Website : [www.sandiego.gov/undergrounding](http://www.sandiego.gov/undergrounding)







THE CITY OF SAN DIEGO

# Utilities Undergrounding Program

## Residential Project Block 6S1

A CLEAR VIEW OF SAN DIEGO



1V1

6S1

6T

6S

6L1

6N2



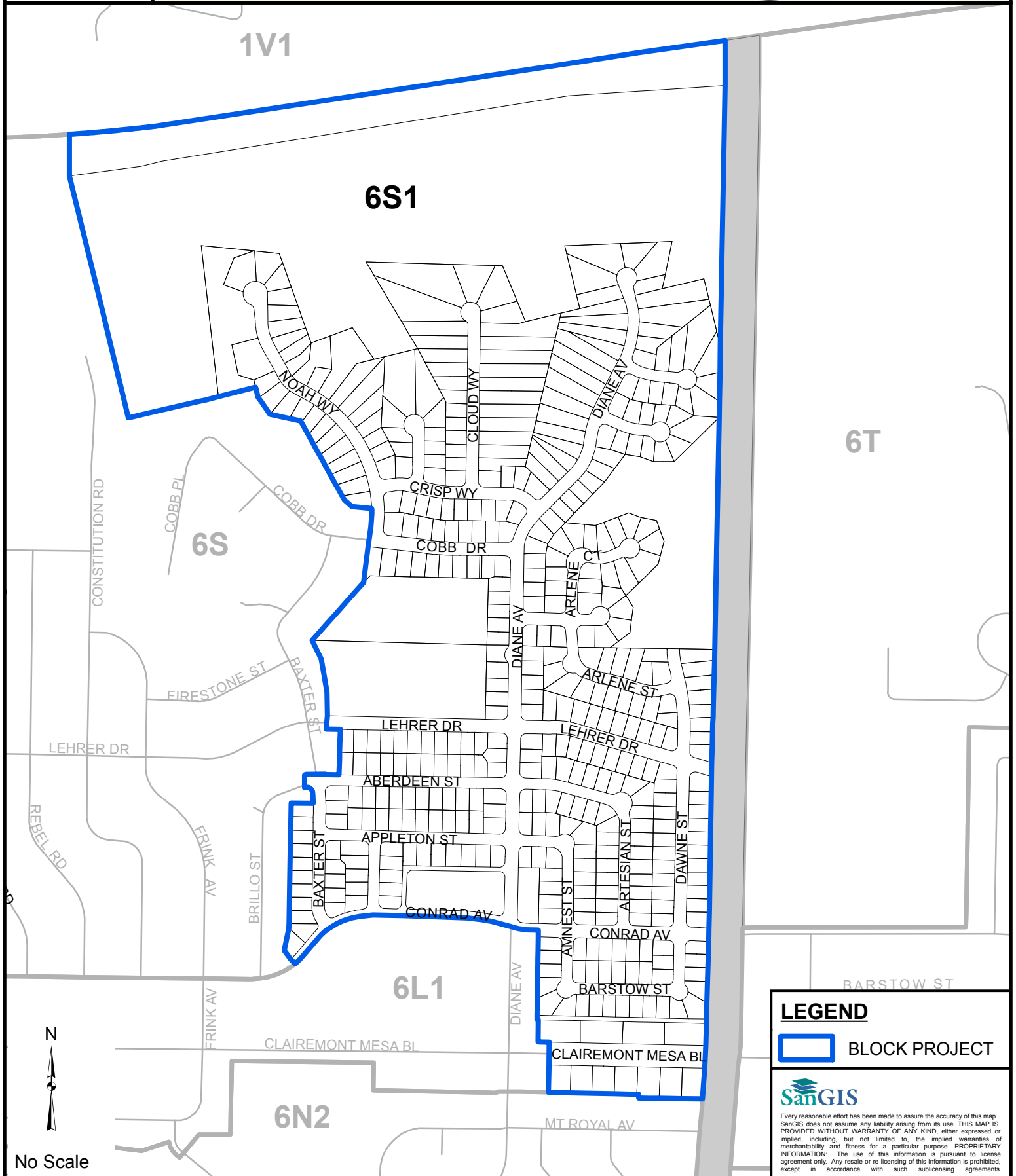
No Scale

### LEGEND

 BLOCK PROJECT



Every reasonable effort has been made to assure the accuracy of this map. SanGIS does not assume any liability arising from its use. THIS MAP IS PROVIDED WITHOUT WARRANTY OF ANY KIND, either expressed or implied, including, but not limited to, the implied warranties of merchantability and fitness for a particular purpose. PROPRIETARY INFORMATION: The use of this information is pursuant to license agreement only. Any resale or re-licensing of this information is prohibited, except in accordance with such sublicensing agreements.





# Utilities Undergrounding Program Master Plan 2009

## Residential Project Block 6T

**Council District:** .....6  
**Project Status:** ..... unallocated  
**Allocation Year:**.....2049  
**Estimated Start of Construction:**.....June 2051  
**Estimated End of Construction:** .....June 2053  
**Estimated Trench Length:**..... 19,704'  
**Estimated Number of Customers:** .....518  
**Estimated Project Cost:** .....\$9,839,136

Contact : Underground Utility Program Info. Line  
 Phone : (619) 533-3841  
 Email : [undergrounding@san Diego.gov](mailto:undergrounding@san Diego.gov)  
 Website : [www.sandiego.gov/undergrounding](http://www.sandiego.gov/undergrounding)



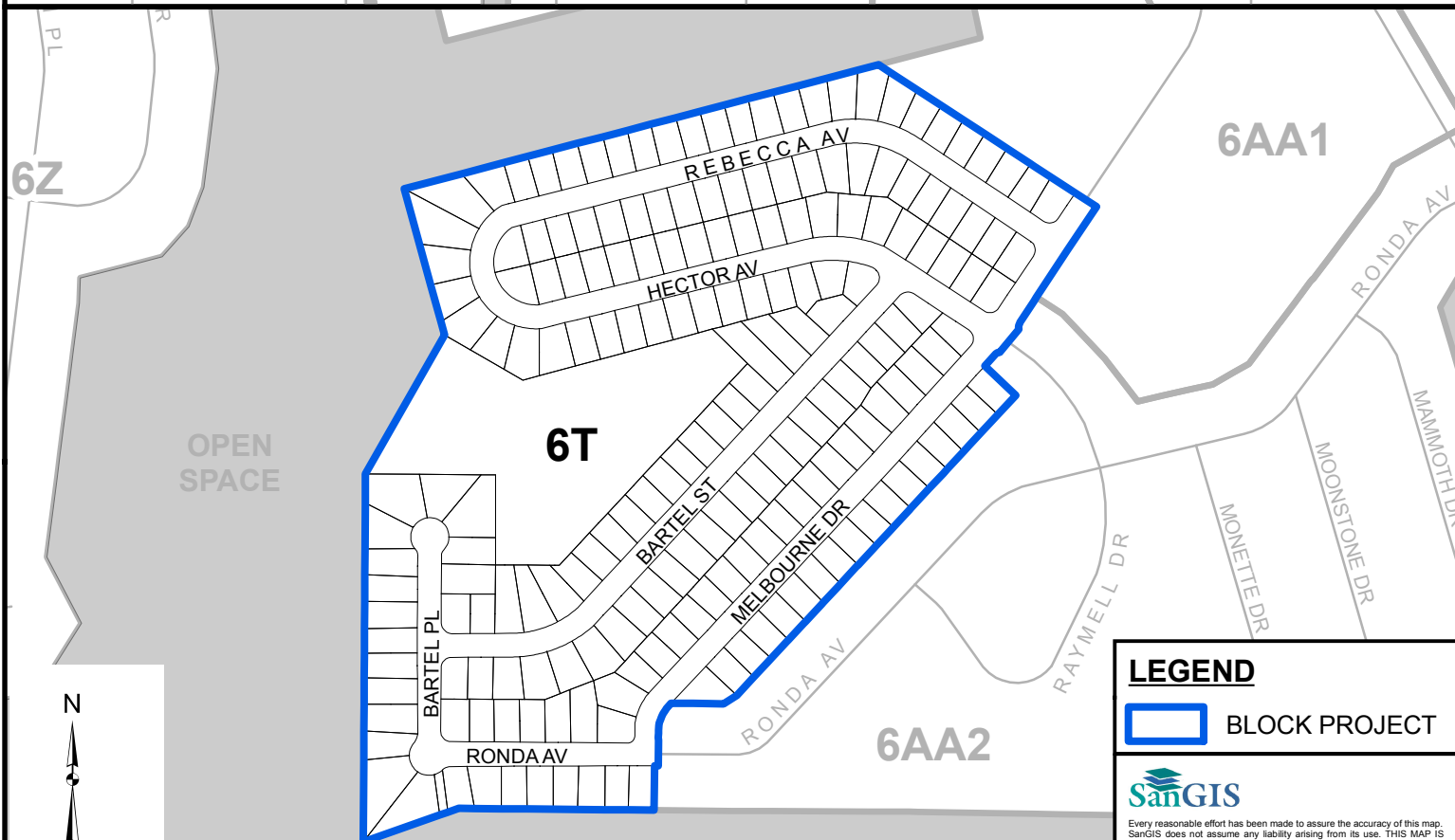
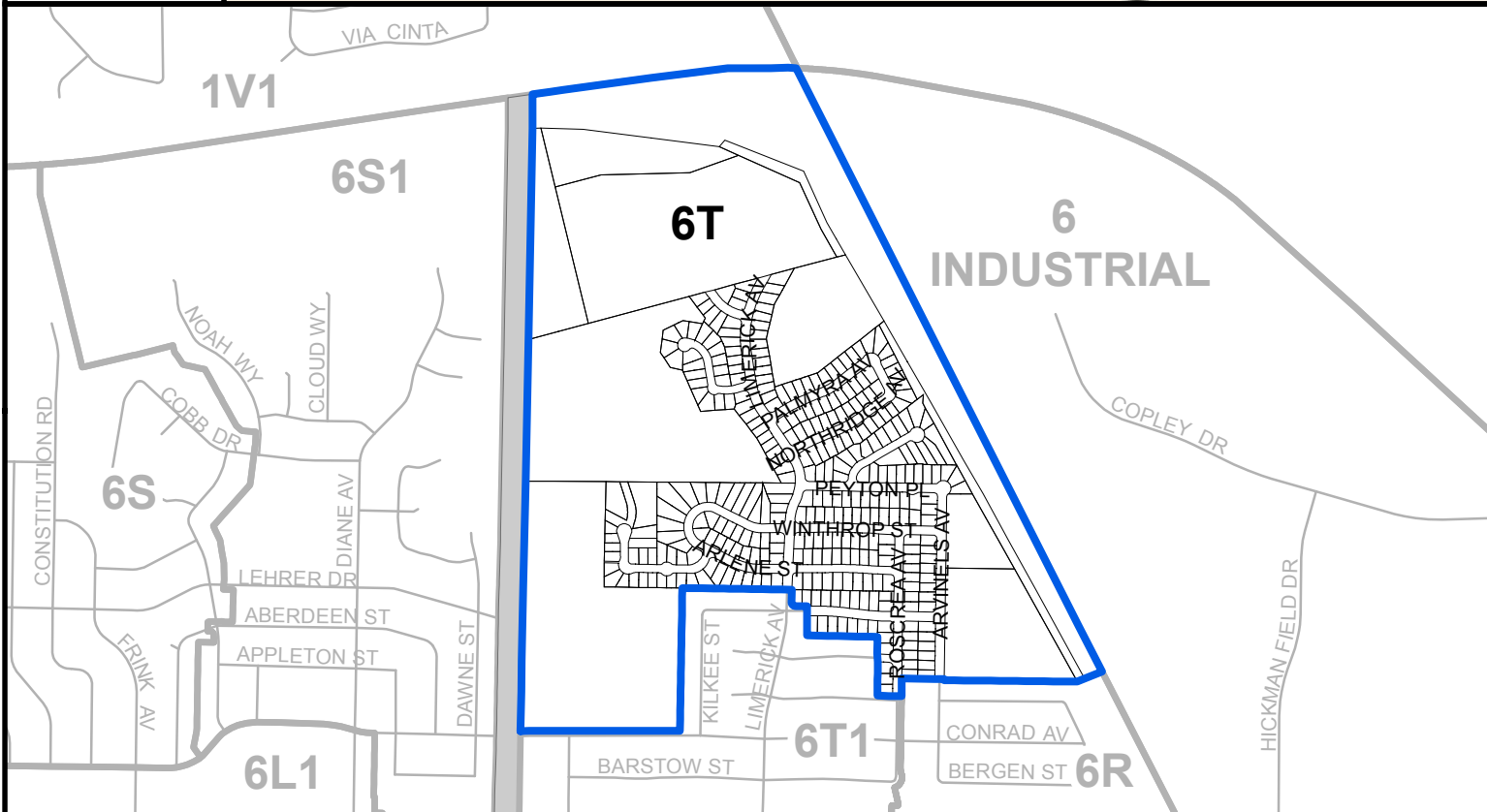


THE CITY OF SAN DIEGO

# Utilities Undergrounding Program

## Residential Project Block 6T

A CLEAR VIEW OF SAN DIEGO



No Scale

### LEGEND

 BLOCK PROJECT



Every reasonable effort has been made to assure the accuracy of this map. SanGIS does not assume any liability arising from its use. THIS MAP IS PROVIDED WITHOUT WARRANTY OF ANY KIND, either expressed or implied, including, but not limited to, the implied warranties of merchantability and fitness for a particular purpose. PROPRIETARY INFORMATION: The use of this information is pursuant to license agreement only. Any resale or re-licensing of this information is prohibited, except in accordance with such sublicensing agreements.



# Utilities Undergrounding Program Master Plan 2009

## Residential Project Block 6T1

**Council District:** .....6  
**Project Status:** ..... unallocated  
**Allocation Year:** .....2050  
**Estimated Start of Construction:** ..... June 2052  
**Estimated End of Construction:** ..... June 2054  
**Estimated Trench Length:** ..... 21,215'  
**Estimated Number of Customers:** .....489  
**Estimated Project Cost:** .....\$9,847,444

## 20A Projects Included in this Block Project Area

Project Name: ..... Limerick Av  
 Allocation Year: ..... 2016  
 Length: ..... 1,040'  
 Project Status: .....unallocated

Contact : Underground Utility Program Info. Line  
 Phone : (619) 533-3841  
 Email : [undergrounding@san Diego.gov](mailto:undergrounding@san Diego.gov)  
 Website : [www.sandiego.gov/undergrounding](http://www.sandiego.gov/undergrounding)



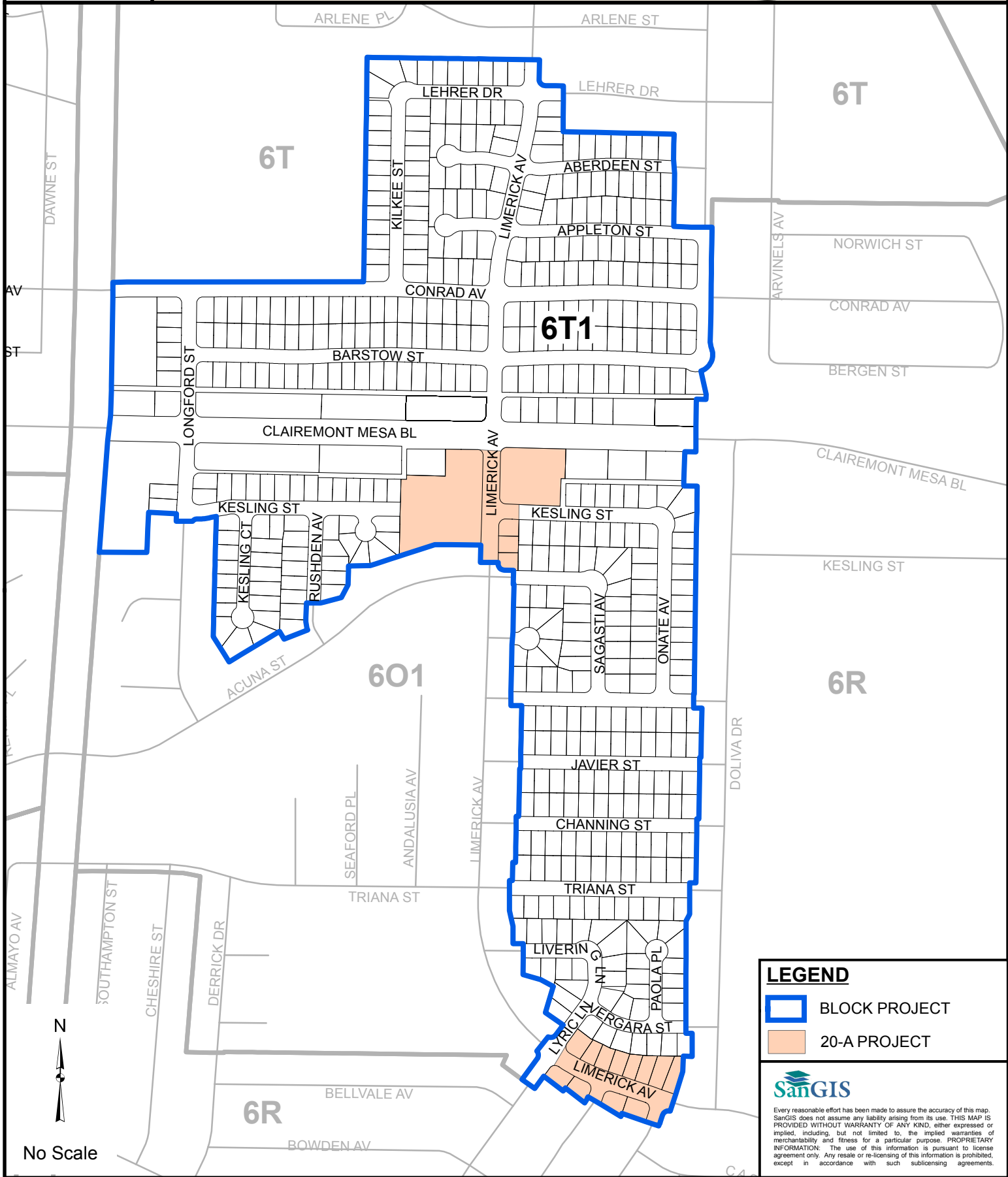


THE CITY OF SAN DIEGO

# Utilities Undergrounding Program

A CLEAR VIEW OF SAN DIEGO

## Residential Project Block 6T1



**LEGEND**

- BLOCK PROJECT
- 20-A PROJECT

**SanGIS**

Every reasonable effort has been made to assure the accuracy of this map. SanGIS does not assume any liability arising from its use. THIS MAP IS PROVIDED WITHOUT WARRANTY OF ANY KIND, either expressed or implied, including, but not limited to, the implied warranties of merchantability and fitness for a particular purpose. PROPRIETARY INFORMATION: The use of this information is pursuant to license agreement only. Any resale or re-licensing of this information is prohibited, except in accordance with such sublicensing agreements.





# Utilities Undergrounding Program Master Plan 2009

## Residential Project Block 6U

**Council District:** .....6  
**Project Status:** ..... unallocated  
**Allocation Year:** .....2056  
**Estimated Start of Construction:** ..... June 2058  
**Estimated End of Construction:** ..... June 2060  
**Estimated Trench Length:** ..... 19,929'  
**Estimated Number of Customers:** .....490  
**Estimated Project Cost:** .....\$9,878,810

## 20A Projects Included in this Block Project Area

**Project Name:** .....Beagles St  
**Allocation Year:** ..... 2020  
**Length:** ..... 798'  
**Project Status:** .....unallocated

Contact : Underground Utility Program Info. Line  
 Phone : (619) 533-3841  
 Email : [undergrounding@san Diego.gov](mailto:undergrounding@san Diego.gov)  
 Website : [www.sandiego.gov/undergrounding](http://www.sandiego.gov/undergrounding)



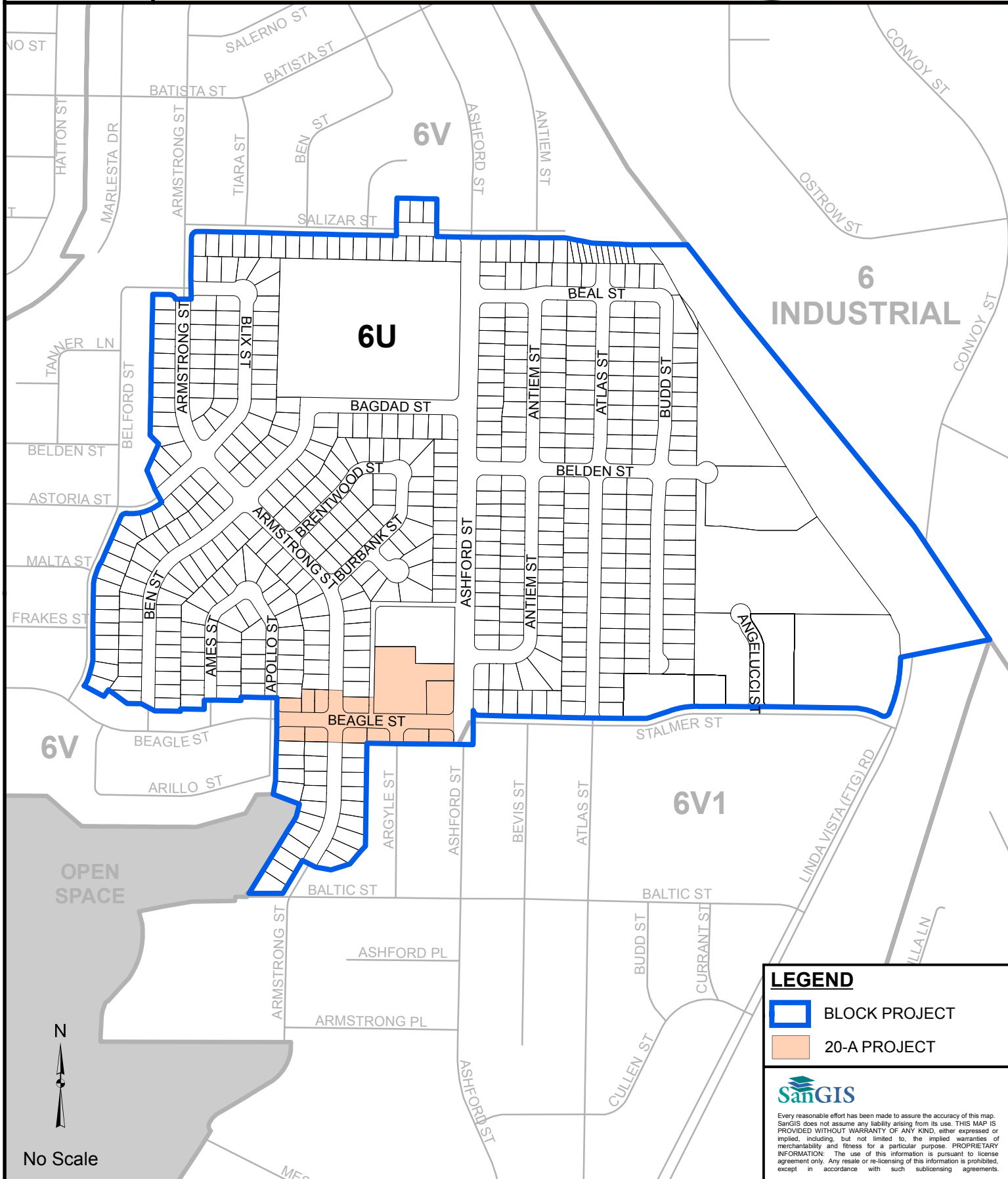


THE CITY OF SAN DIEGO



# Utilities Undergrounding Program

## Residential Project Block 6U

A CLEAR VIEW OF SAN DIEGO



**LEGEND**

-  BLOCK PROJECT
-  20-A PROJECT

**SanGIS**

Every reasonable effort has been made to assure the accuracy of this map. SanGIS does not assume any liability arising from its use. THIS MAP IS PROVIDED WITHOUT WARRANTY OF ANY KIND, either expressed or implied, including, but not limited to, the implied warranties of merchantability and fitness for a particular purpose. PROPRIETARY INFORMATION: The use of this information is pursuant to license agreement only. Any resale or re-licensing of this information is prohibited, except in accordance with such sublicensing agreements.



# Utilities Undergrounding Program Master Plan 2009

## Residential Project Block 6V

**Council District:** .....6  
**Project Status:** ..... unallocated  
**Allocation Year:** .....2055  
**Estimated Start of Construction:** ..... June 2057  
**Estimated End of Construction:** ..... June 2059  
**Estimated Trench Length:** ..... 19,058'  
**Estimated Number of Customers:** .....540  
**Estimated Project Cost:** .....\$9,823,007

## 20A Projects Included in this Block Project Area

Project Name: ..... Ashford St  
 Allocation Year: ..... 2017  
 Length: ..... 1,752'  
 Project Status: .....unallocated

Project Name: .....Beagles St  
 Allocation Year: ..... 2020  
 Length: ..... 3,001'  
 Project Status: .....unallocated

Contact : Underground Utility Program Info. Line  
 Phone : (619) 533-3841  
 Email : [undergrounding@san Diego.gov](mailto:undergrounding@san Diego.gov)  
 Website : [www.sandiego.gov/undergrounding](http://www.sandiego.gov/undergrounding)



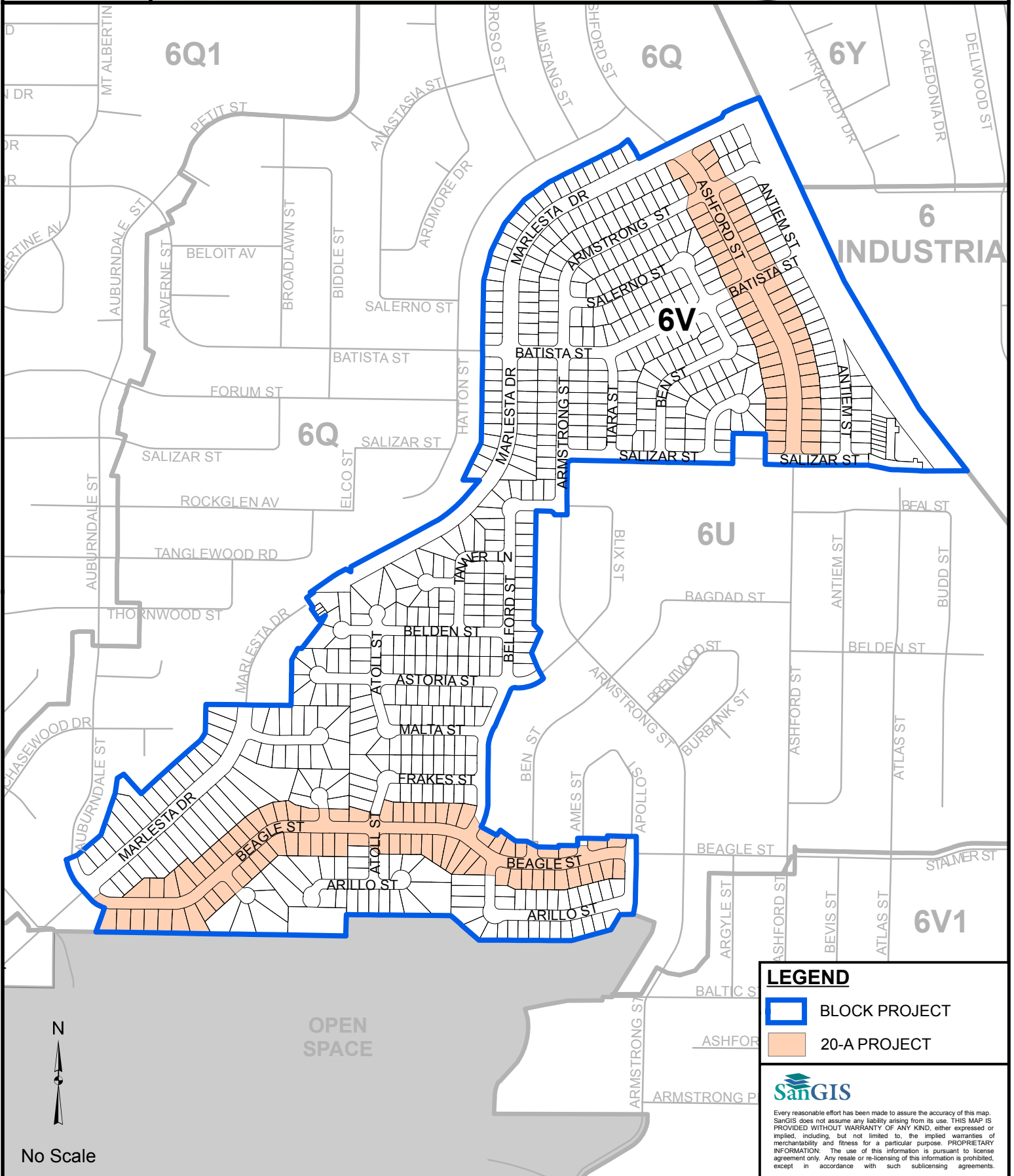


THE CITY OF SAN DIEGO

# Utilities Undergrounding Program

## Residential Project Block 6V

A CLEAR VIEW OF SAN DIEGO



**LEGEND**

- BLOCK PROJECT
- 20-A PROJECT

**SanGIS**

Every reasonable effort has been made to assure the accuracy of this map. SanGIS does not assume any liability arising from its use. THIS MAP IS PROVIDED WITHOUT WARRANTY OF ANY KIND, either expressed or implied, including but not limited to, the implied warranties of merchantability and fitness for a particular purpose. PROPRIETARY INFORMATION: The use of this information is pursuant to license agreement only. Any resale or re-licensing of this information is prohibited, except in accordance with such sublicensing agreements.

No Scale



# Utilities Undergrounding Program Master Plan 2009

## Residential Project Block 6V1

**Council District:** .....6  
**Project Status:** ..... unallocated  
**Allocation Year:** .....2057  
**Estimated Start of Construction:** ..... June 2059  
**Estimated End of Construction:** ..... June 2061  
**Estimated Trench Length:** ..... 20,977'  
**Estimated Number of Customers:** .....407  
**Estimated Project Cost:** .....\$9,830,895

## 20A Projects Included in this Block Project Area

**Project Name:** ..... Ashford St  
**Allocation Year:** ..... 2017  
**Length:** ..... 943'  
**Project Status:** .....unallocated

Contact : Underground Utility Program Info. Line  
 Phone : (619) 533-3841  
 Email : [undergrounding@san Diego.gov](mailto:undergrounding@san Diego.gov)  
 Website : [www.sandiego.gov/undergrounding](http://www.sandiego.gov/undergrounding)





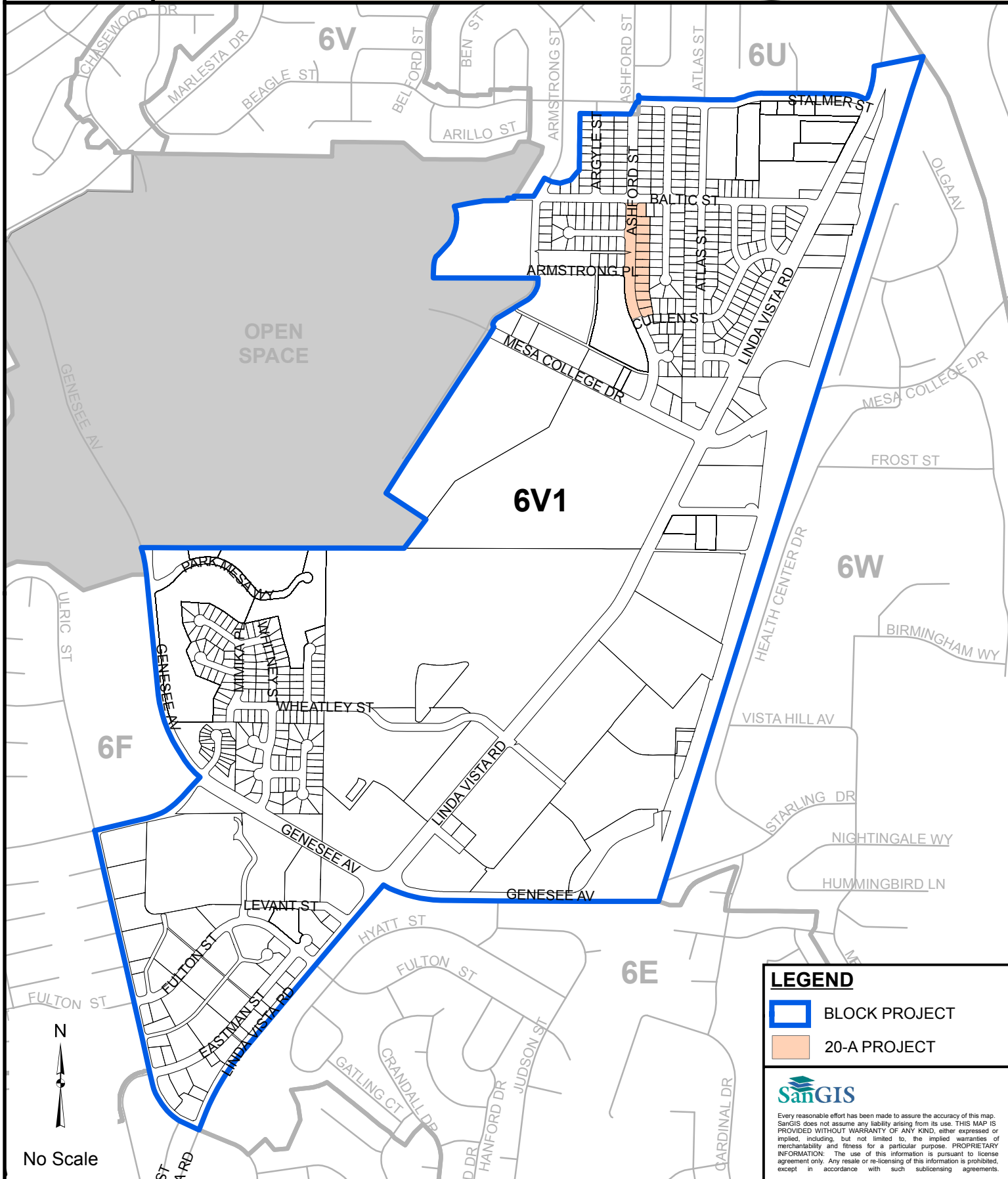


THE CITY OF SAN DIEGO

# Utilities Undergrounding Program

A CLEAR VIEW OF SAN DIEGO

## Residential Project Block 6V1



**LEGEND**

- BLOCK PROJECT
- 20-A PROJECT

**SanGIS**

Every reasonable effort has been made to assure the accuracy of this map. SanGIS does not assume any liability arising from its use. THIS MAP IS PROVIDED WITHOUT WARRANTY OF ANY KIND, either expressed or implied, including, but not limited to, the implied warranties of merchantability and fitness for a particular purpose. PROPRIETARY INFORMATION: The use of this information is pursuant to license agreement only. Any resale or re-licensing of this information is prohibited, except in accordance with such sublicensing agreements.



# Utilities Undergrounding Program Master Plan 2009

## Residential Project Block 6W

**Council District:** .....6  
**Project Status:** ..... unallocated  
**Allocation Year:** .....2059  
**Estimated Start of Construction:** ..... June 2061  
**Estimated End of Construction:** ..... June 2063  
**Estimated Trench Length:** ..... 25,723'  
**Estimated Number of Customers:** .....516  
**Estimated Project Cost:** .....\$12,082,064

Contact : Underground Utility Program Info. Line  
 Phone : (619) 533-3841  
 Email : [undergrounding@san Diego.gov](mailto:undergrounding@san Diego.gov)  
 Website : [www.sandiego.gov/undergrounding](http://www.sandiego.gov/undergrounding)



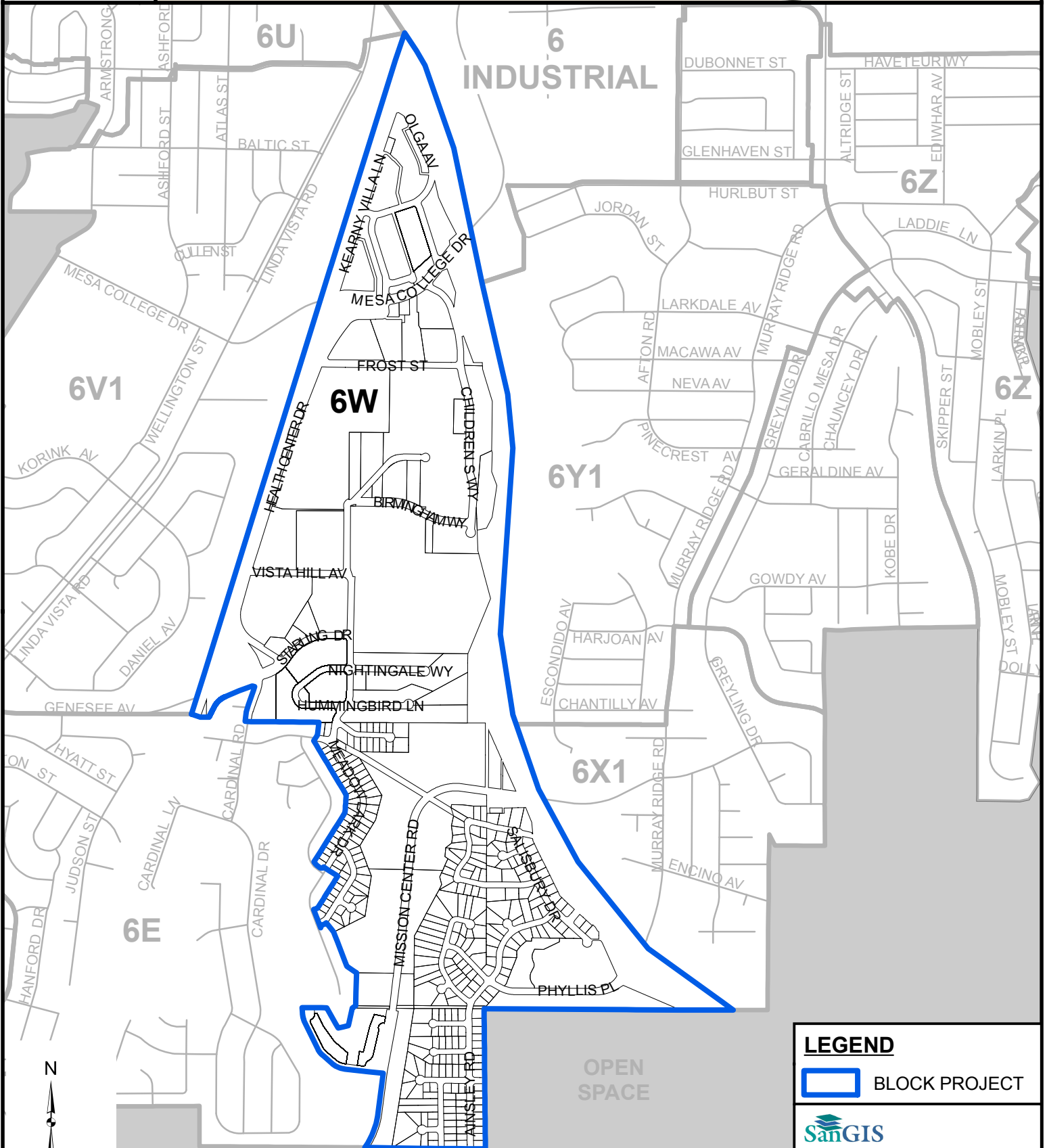


THE CITY OF SAN DIEGO

# Utilities Undergrounding Program


A CLEAR VIEW OF SAN DIEGO


## Residential Project Block 6W



No Scale

**LEGEND**

 BLOCK PROJECT

 OPEN SPACE

**SanGIS**

Every reasonable effort has been made to assure the accuracy of this map. SanGIS does not assume any liability arising from its use. THIS MAP IS PROVIDED WITHOUT WARRANTY OF ANY KIND, either expressed or implied, including, but not limited to, the implied warranties of merchantability and fitness for a particular purpose. PROPRIETARY INFORMATION: The use of this information is pursuant to license agreement only. Any resale or re-licensing of this information is prohibited, except in accordance with such sublicensing agreements.



# Utilities Undergrounding Program Master Plan 2009

## Residential Project Block 6X

**Council District:** .....6  
**Project Status:** ..... unallocated  
**Allocation Year:** .....2019  
**Estimated Start of Construction:** ..... June 2021  
**Estimated End of Construction:** ..... June 2023  
**Estimated Trench Length:** ..... 20,147'  
**Estimated Number of Customers:** .....466  
**Estimated Project Cost:** .....\$9,803,807

Contact : Underground Utility Program Info. Line  
 Phone : (619) 533-3841  
 Email : [undergrounding@san Diego.gov](mailto:undergrounding@san Diego.gov)  
 Website : [www.sandiego.gov/undergrounding](http://www.sandiego.gov/undergrounding)



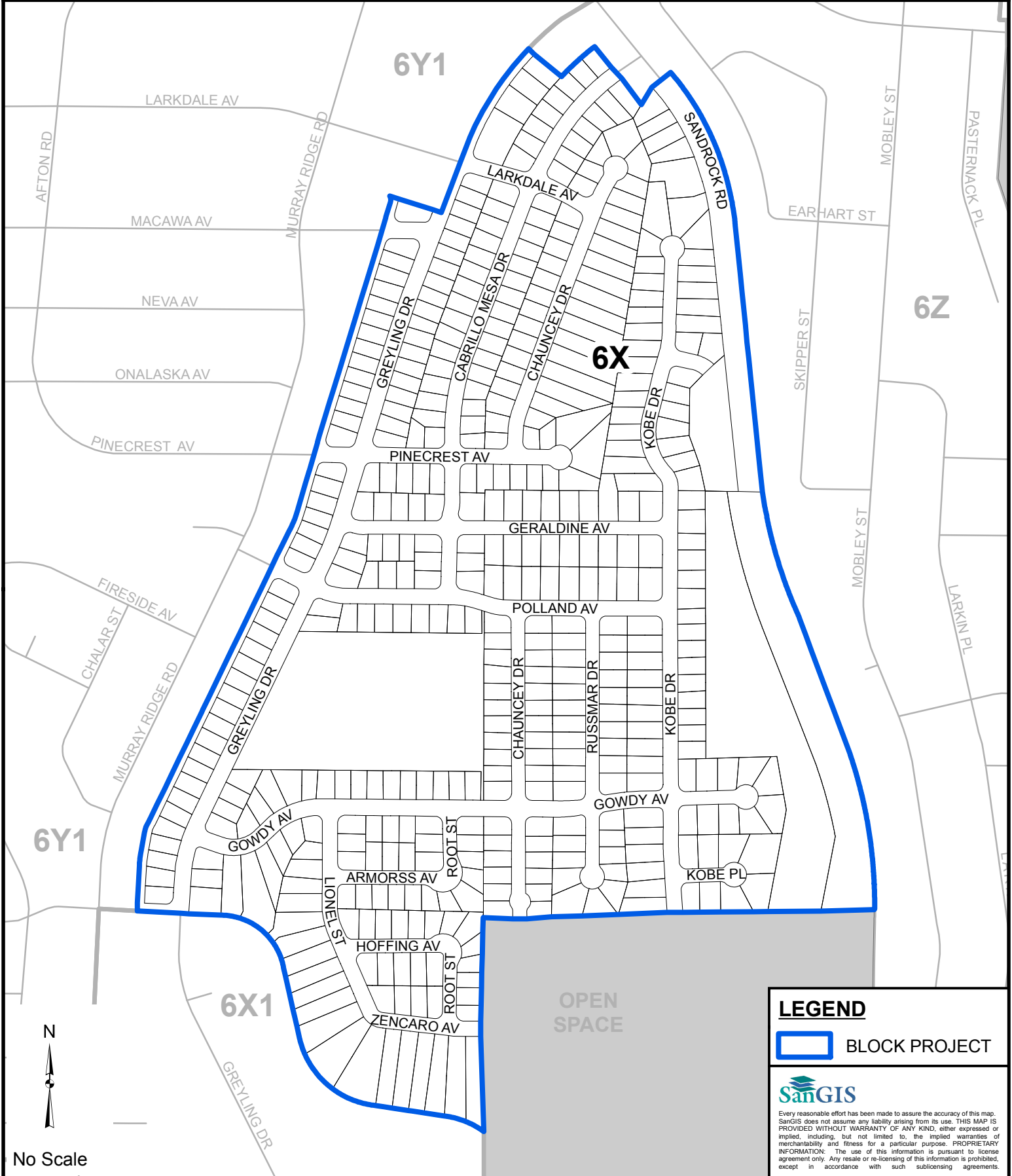


THE CITY OF SAN DIEGO

# Utilities Undergrounding Program

## Residential Project Block 6X

A CLEAR VIEW OF SAN DIEGO



**LEGEND**

 BLOCK PROJECT

**SanGIS**

Every reasonable effort has been made to assure the accuracy of this map. SanGIS does not assume any liability arising from its use. THIS MAP IS PROVIDED WITHOUT WARRANTY OF ANY KIND, either expressed or implied, including, but not limited to, the implied warranties of merchantability and fitness for a particular purpose. PROPRIETARY INFORMATION: The use of this information is pursuant to license agreement only. Any resale or re-licensing of this information is prohibited, except in accordance with such sublicensing agreements.





# Utilities Undergrounding Program Master Plan 2009

## Residential Project Block 6X1

**Council District:** .....6  
**Project Status:** ..... unallocated  
**Allocation Year:** .....2020  
**Estimated Start of Construction:** ..... June 2022  
**Estimated End of Construction:** ..... June 2024  
**Estimated Trench Length:** ..... 11,226'  
**Estimated Number of Customers:** .....263  
**Estimated Project Cost:** .....\$5,528,737

Contact : Underground Utility Program Info. Line  
 Phone : (619) 533-3841  
 Email : [undergrounding@san Diego.gov](mailto:undergrounding@san Diego.gov)  
 Website : [www.sandiego.gov/undergrounding](http://www.sandiego.gov/undergrounding)



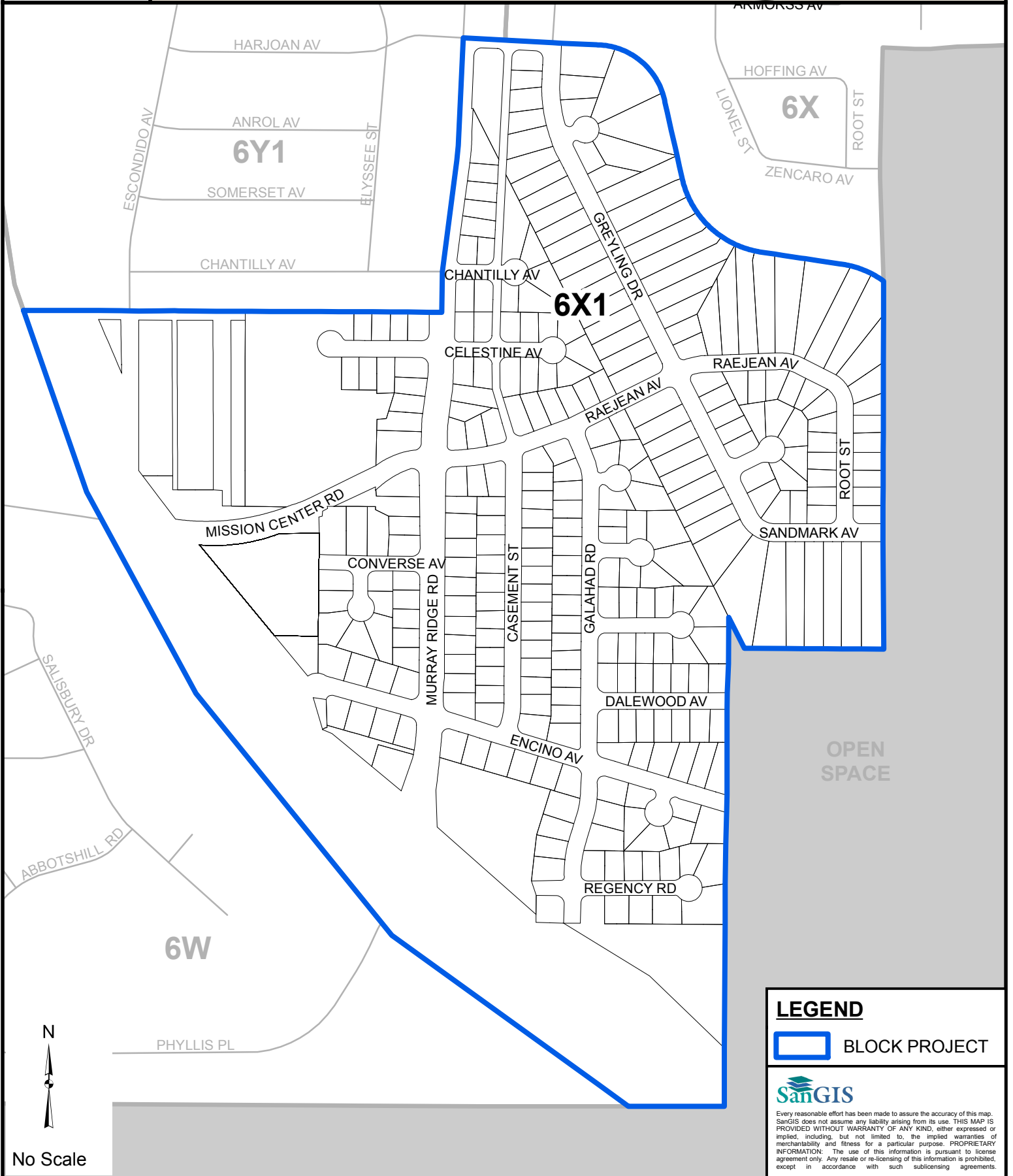


THE CITY OF SAN DIEGO

# Utilities Undergrounding Program

## Residential Project Block 6X1

A CLEAR  
VIEW OF  
SAN DIEGO



### LEGEND

 BLOCK PROJECT



Every reasonable effort has been made to assure the accuracy of this map. SanGIS does not assume any liability arising from its use. THIS MAP IS PROVIDED WITHOUT WARRANTY OF ANY KIND, either expressed or implied, including, but not limited to, the implied warranties of merchantability and fitness for a particular purpose. PROPRIETARY INFORMATION: The use of this information is pursuant to license agreement only. Any resale or re-licensing of this information is prohibited, except in accordance with such sublicensing agreements.



# Utilities Undergrounding Program Master Plan 2009

## Residential Project Block 6Y

**Council District:** .....6  
**Project Status:** ..... unallocated  
**Allocation Year:** .....2033  
**Estimated Start of Construction:** ..... June 2035  
**Estimated End of Construction:** ..... June 2037  
**Estimated Trench Length:** ..... 13,020'  
**Estimated Number of Customers:** .....273  
**Estimated Project Cost:** .....\$6,165,793

Contact : Underground Utility Program Info. Line  
 Phone : (619) 533-3841  
 Email : [undergrounding@san Diego.gov](mailto:undergrounding@san Diego.gov)  
 Website : [www.sandiego.gov/undergrounding](http://www.sandiego.gov/undergrounding)



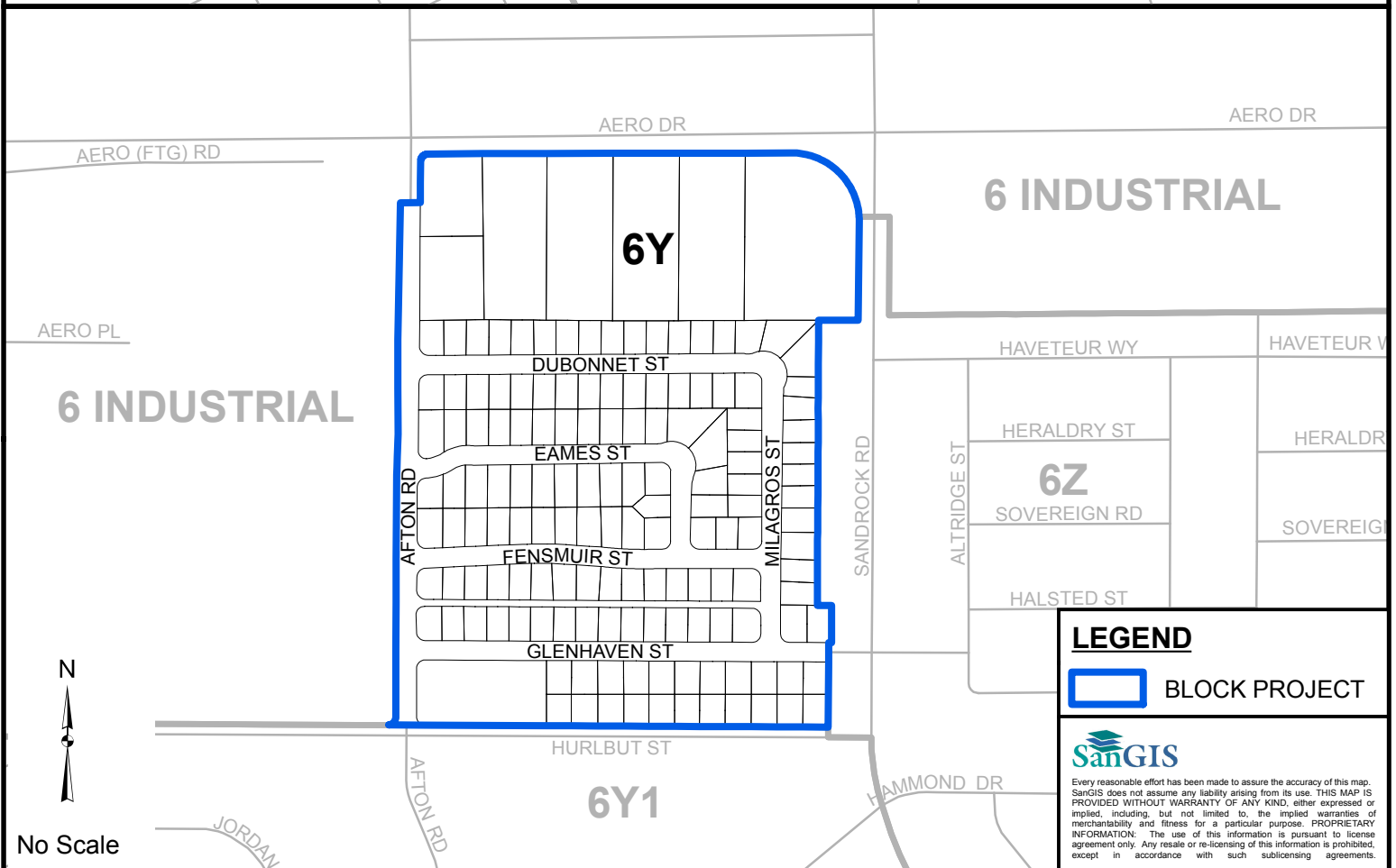
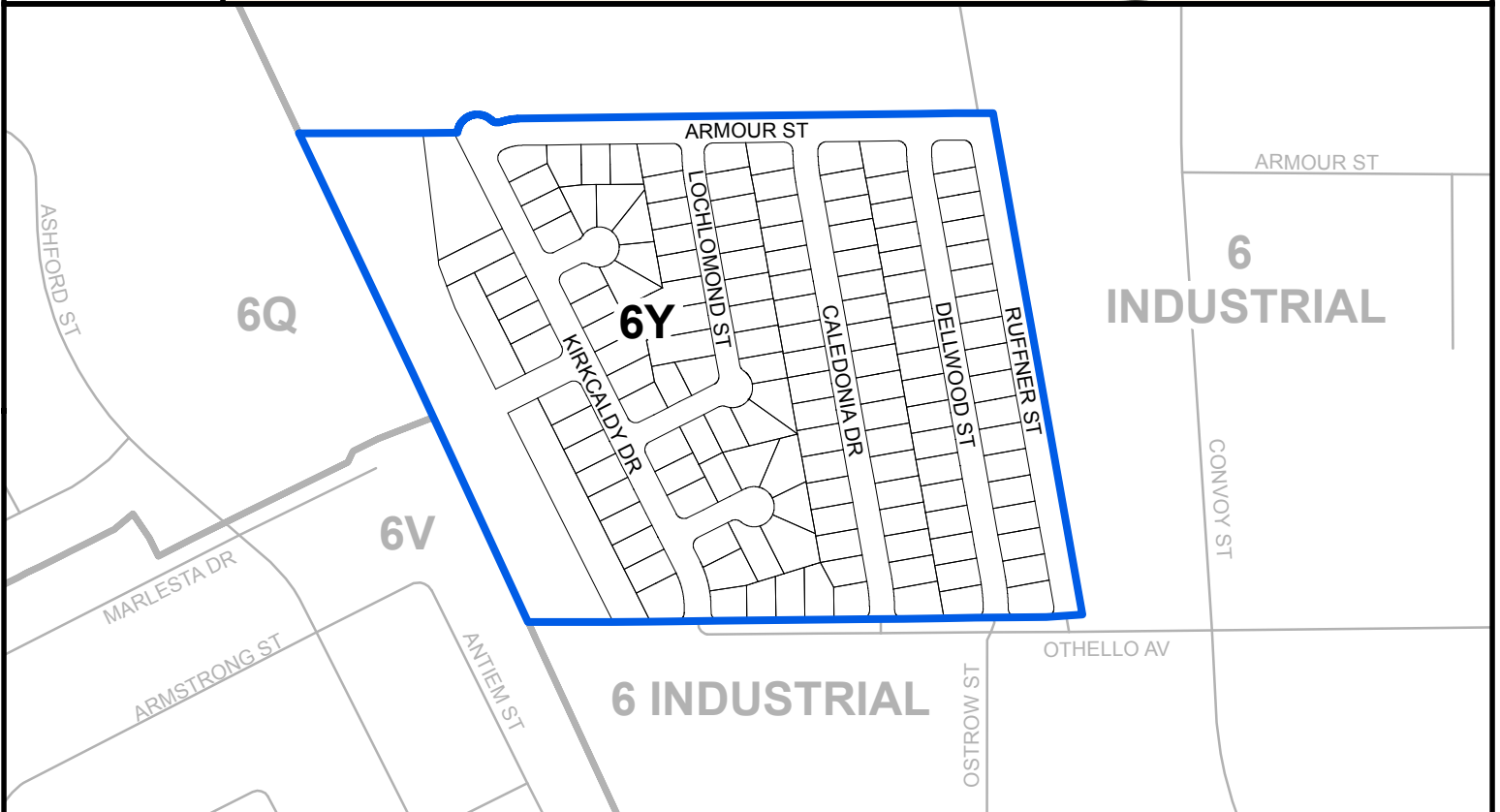


THE CITY OF SAN DIEGO

# Utilities Undergrounding Program

## Residential Project Block 6Y

A CLEAR VIEW OF SAN DIEGO



No Scale

### LEGEND

 BLOCK PROJECT



Every reasonable effort has been made to assure the accuracy of this map. SanGIS does not assume any liability arising from its use. THIS MAP IS PROVIDED WITHOUT WARRANTY OF ANY KIND, either expressed or implied, including, but not limited to, the implied warranties of merchantability and fitness for a particular purpose. PROPRIETARY INFORMATION: The use of this information is pursuant to license agreement only. Any resale or re-licensing of this information is prohibited, except in accordance with such sublicensing agreements.



# Utilities Undergrounding Program Master Plan 2009

## Residential Project Block 6Y1

**Council District:** .....6  
**Project Status:** ..... unallocated  
**Allocation Year:** .....2032  
**Estimated Start of Construction:** ..... June 2034  
**Estimated End of Construction:** ..... June 2036  
**Estimated Trench Length:** ..... 21,520'  
**Estimated Number of Customers:** .....480  
**Estimated Project Cost:** .....\$10,326,732

## 20A Projects Included in this Block Project Area

**Project Name:** ..... Murray Rd  
**Allocation Year:** ..... 2019  
**Length:** ..... 3,354'  
**Project Status:** .....unallocated

Contact : Underground Utility Program Info. Line  
 Phone : (619) 533-3841  
 Email : [undergrounding@san Diego.gov](mailto:undergrounding@san Diego.gov)  
 Website : [www.sandiego.gov/undergrounding](http://www.sandiego.gov/undergrounding)







THE CITY OF SAN DIEGO

# Utilities Undergrounding Program

## Residential Project Block 6Y1

A CLEAR VIEW OF SAN DIEGO



6 INDUSTRIAL

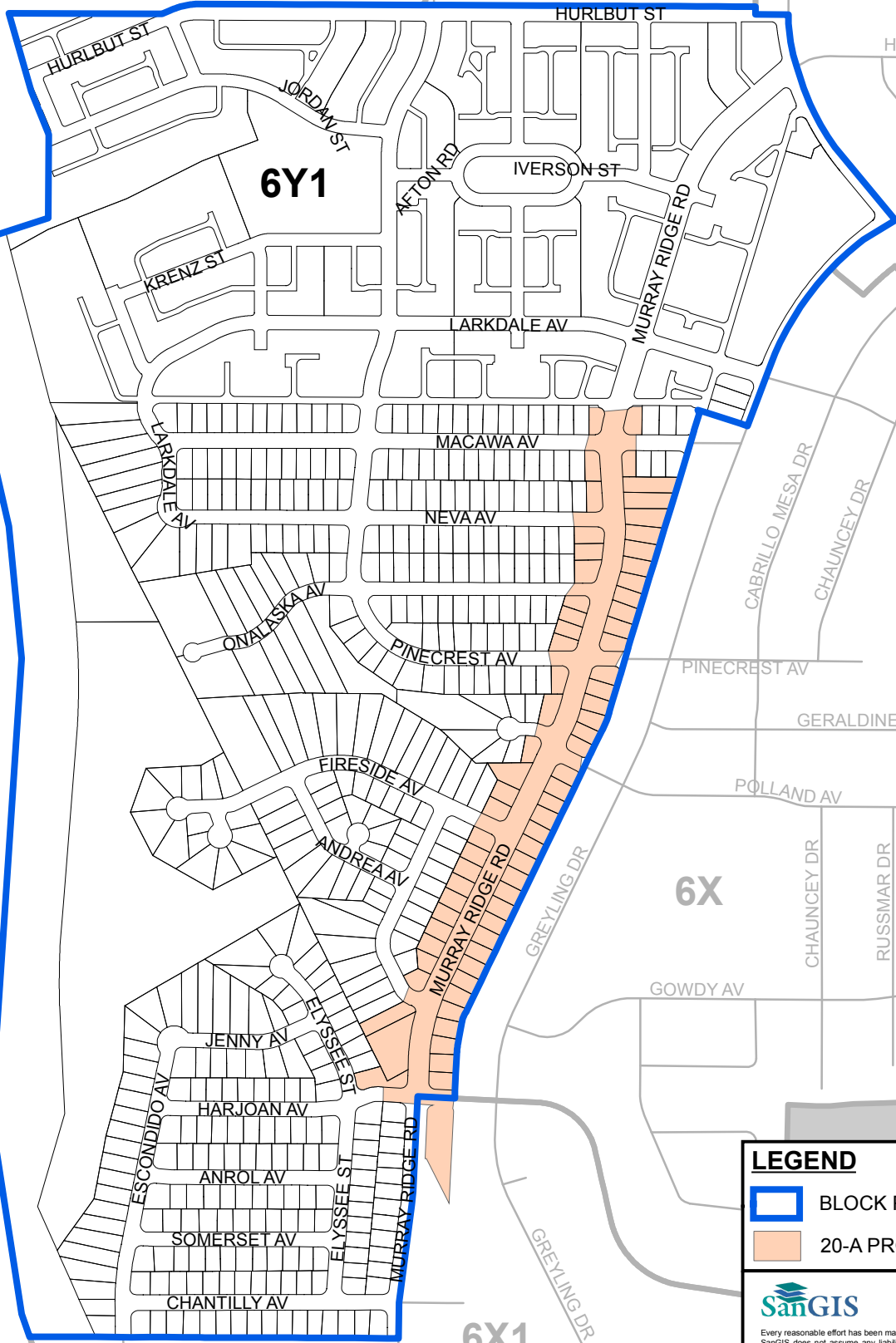
6Y

6Z



6W

6X

6X1



### LEGEND

-  BLOCK PROJECT
-  20-A PROJECT



Every reasonable effort has been made to assure the accuracy of this map. SanGIS does not assume any liability arising from its use. THIS MAP IS PROVIDED WITHOUT WARRANTY OF ANY KIND, either expressed or implied, including, but not limited to, the implied warranties of merchantability and fitness for a particular purpose. PROPRIETARY INFORMATION: The use of this information is pursuant to license agreement only. Any resale or re-licensing of this information is prohibited, except in accordance with such sublicensing agreements.



No Scale



# Utilities Undergrounding Program Master Plan 2009

## Residential Project Block 6Z

**Council District:** .....6  
**Project Status:** ..... construction  
**Allocation Year:** .....2004  
**Estimated Start of Construction:** ..... June 2006  
**Estimated End of Construction:** ..... December 2011  
**Estimated Trench Length:** ..... 33,000'  
**Estimated Number of Customers:** .....879  
**Estimated Project Cost:** .....\$16,491,508  
**Council Resolution Number:** ..... R-298914

Contact : Underground Utility Program Info. Line  
 Phone : (619) 533-3841  
 Email : [undergrounding@san Diego.gov](mailto:undergrounding@san Diego.gov)  
 Website : [www.sandiego.gov/undergrounding](http://www.sandiego.gov/undergrounding)



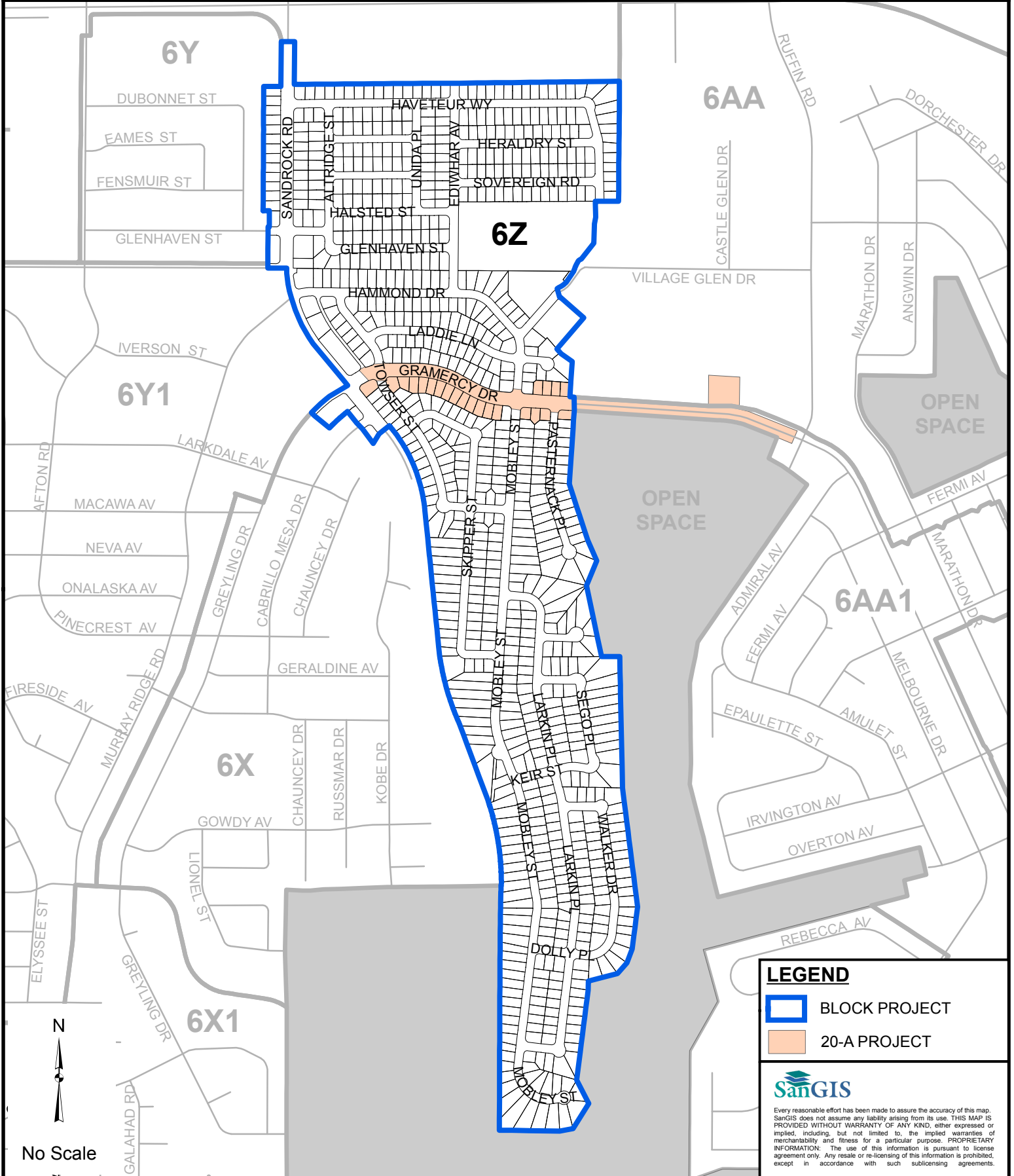


THE CITY OF SAN DIEGO

# Utilities Undergrounding Program



## Residential Project Block 6Z

A CLEAR VIEW OF SAN DIEGO



No Scale

### LEGEND

-  BLOCK PROJECT
-  20-A PROJECT



Every reasonable effort has been made to assure the accuracy of this map. SanGIS does not assume any liability arising from its use. THIS MAP IS PROVIDED WITHOUT WARRANTY OF ANY KIND, either expressed or implied, including, but not limited to, the implied warranties of merchantability and fitness for a particular purpose. PROPRIETARY INFORMATION: The use of this information is pursuant to license agreement only. Any resale or re-licensing of this information is prohibited, except in accordance with such sublicensing agreements.



# Utilities Undergrounding Program Master Plan 2009

## Residential Project Block 6 INDUSTRIAL

**Council District:** .....6  
**Project Status:** ..... unallocated  
**Allocation Year:** .....2063  
**Estimated Start of Construction:** ..... June 2065  
**Estimated End of Construction:** ..... June 2067  
**Estimated Trench Length:** ..... 0'  
**Estimated Number of Customers:** ..... 0  
**Estimated Project Cost:** ..... \$0

### 20A Projects Included in this Block Project Area

Project Name: ..... Kearny Villa Rd  
 Allocation Year: ..... 2024  
 Length: ..... 2,080'  
 Project Status: ..... unallocated

Project Name: ..... Kearny Villa Rd  
 Allocation Year: ..... 2024  
 Length: ..... 1,406'  
 Project Status: ..... unallocated

Project Name: ..... Mercury St  
 Allocation Year: ..... 2018  
 Length: ..... 1,994'  
 Project Status: ..... unallocated

Contact : Underground Utility Program Info. Line  
 Phone : (619) 533-3841  
 Email : [undergrounding@san Diego.gov](mailto:undergrounding@san Diego.gov)  
 Website : [www.sandiego.gov/undergrounding](http://www.sandiego.gov/undergrounding)





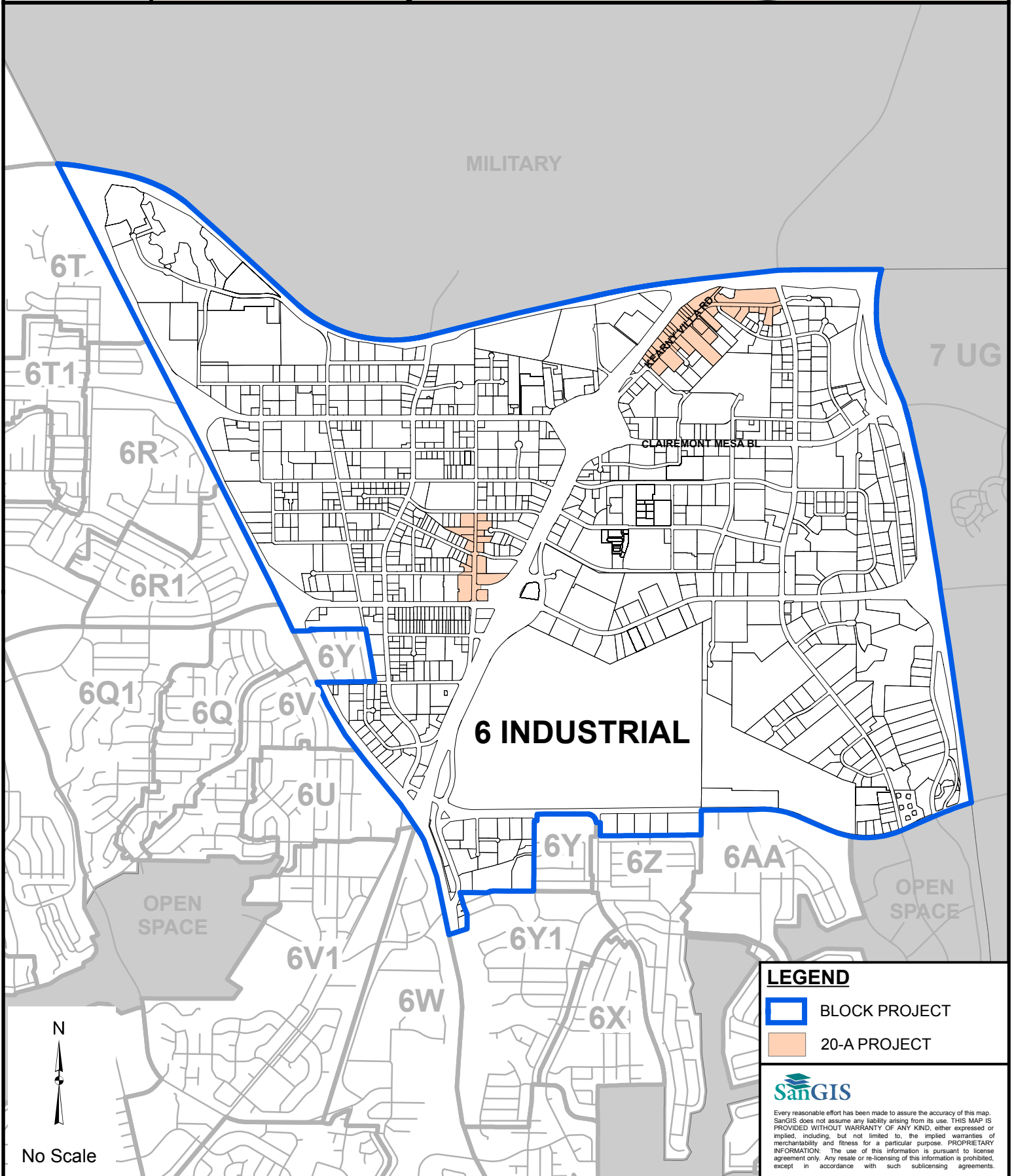
THE CITY OF SAN DIEGO

# Utilities Undergrounding Program



A CLEAR VIEW OF SAN DIEGO



## Residential Project Block 6 Industrial



**LEGEND**

-  BLOCK PROJECT
-  20-A PROJECT

**SaNGIS**

Every reasonable effort has been made to assure the accuracy of this map. SaNGIS does not assume any liability arising from its use. THIS MAP IS PROVIDED WITHOUT WARRANTY OF ANY KIND, either expressed or implied, including, but not limited to, the implied warranties of merchantability and fitness for a particular purpose. PROPRIETARY INFORMATION: The use of this information is pursuant to license agreement only. Any resale or re-licensing of this information is prohibited, except in accordance with such sublicensing agreements.



This page intentionally left blank.