

NORTH ELEVATION

SCALE 1/16" = 1'-0"



EAST ELEVATION

SCALE 1/16" = 1'-0"



SOUTH ELEVATION

SCALE 1/16" = 1'-0"



WEST ELEVATION

SCALE 1/16" = 1'-0"

MARTINEZ + CUTRI CORPORATION
Architecture · Planning
Interiors · Urban Design

750 B Street, Suite 1700
San Diego, CA 92101-8129
Tel (619) 232-4857 Fax (619) 232-2417

ALL CODE, SERVICE ARRANGEMENTS, SIZE, PLANS, PROCEDURE OF APPROVALS OF ANY PLANS, DRAWINGS, SPECIFICATIONS, OR REPORTS PREPARED BY OR FOR ARCHITECT, SHALL BE SUBJECT TO THE SOLE DISCRETION OF THE ARCHITECT. ALL RIGHTS, INCLUDING COPYRIGHT, PROPERTY RIGHTS, AND OWNERSHIP OF THESE DRAWINGS, SPECIFICATIONS, OR REPORTS PREPARED BY OR FOR ARCHITECT, SHALL BE RETAINED BY ARCHITECT. ARCHITECT SHALL NOT BE RESPONSIBLE FOR ALL SUBSEQUENT USES OF THESE DRAWINGS, SPECIFICATIONS, OR REPORTS, INCLUDING BUT NOT LIMITED TO, THOSE DRAWINGS, SPECIFICATIONS, OR REPORTS THAT ARE NOT SUPERVISED BY ARCHITECT, OR THOSE DRAWINGS, SPECIFICATIONS, OR REPORTS THAT ARE NOT SUPERVISED BY THOSE PERSONS.

REVISIONS:

MORENA VISTA

MIXED-USE DEVELOPMENT

LINDA VISTA ROAD and NAPA STREET

SAN DIEGO, CALIFORNIA

MORENA VISTA

MIXED USE DEVELOPMENT

SAN DIEGO, CALIFORNIA

VICINITY MAP
NTS

PREPARED BY:
MARTINEZ + CUTRI CORPORATION
750 B STREET, SUITE 1700
SAN DIEGO, CA 92101
PH. (619) 232-4857
FAX (619) 232-2417

PROJECT ADDRESS:
SAN DIEGO, CA

PROJECT NAME:
MORENA VISTA, PTS #6137
WO 42-124

SHEET TITLE:
APARTMENT BLDG. ELEVATIONS

REV 1: DATE
REV 2:
REV 3:
REV 4:
REV 5:
REV 6:
REV 7:
REV 8:
REV 9:
REV 10:
REV 11:
REV 12:

ORIG DATE: 01.27.03

SHEET 6 OF 20 SHEETS

DEP#

PLANNED DEVELOPMENT PERMIT CYCLE 4 SUBMITTAL

REG. CALIFORNIA Exp. 01/31/03

MARTINEZ + CUTRI CORPORATION
750 B Street, Suite 1700
San Diego, California 92101-8129
(619) 232-4857 (619) 232-2417 FAX

SHEET TITLE:

APT. BLDG.
ELEVATIONS

DATE: 07/15/2003

SCALE:

DRAWN BY: LRG

JOB No.: 2116-25

SHEET No.: A301

SHEET 06 OF