Miramar MCAS

City of San Diego Recommended Revisions to the San Diego County Regional Airport Authority Airport Land Use Compatibility Zones*

with City of San Diego Generalized Planned Land Use

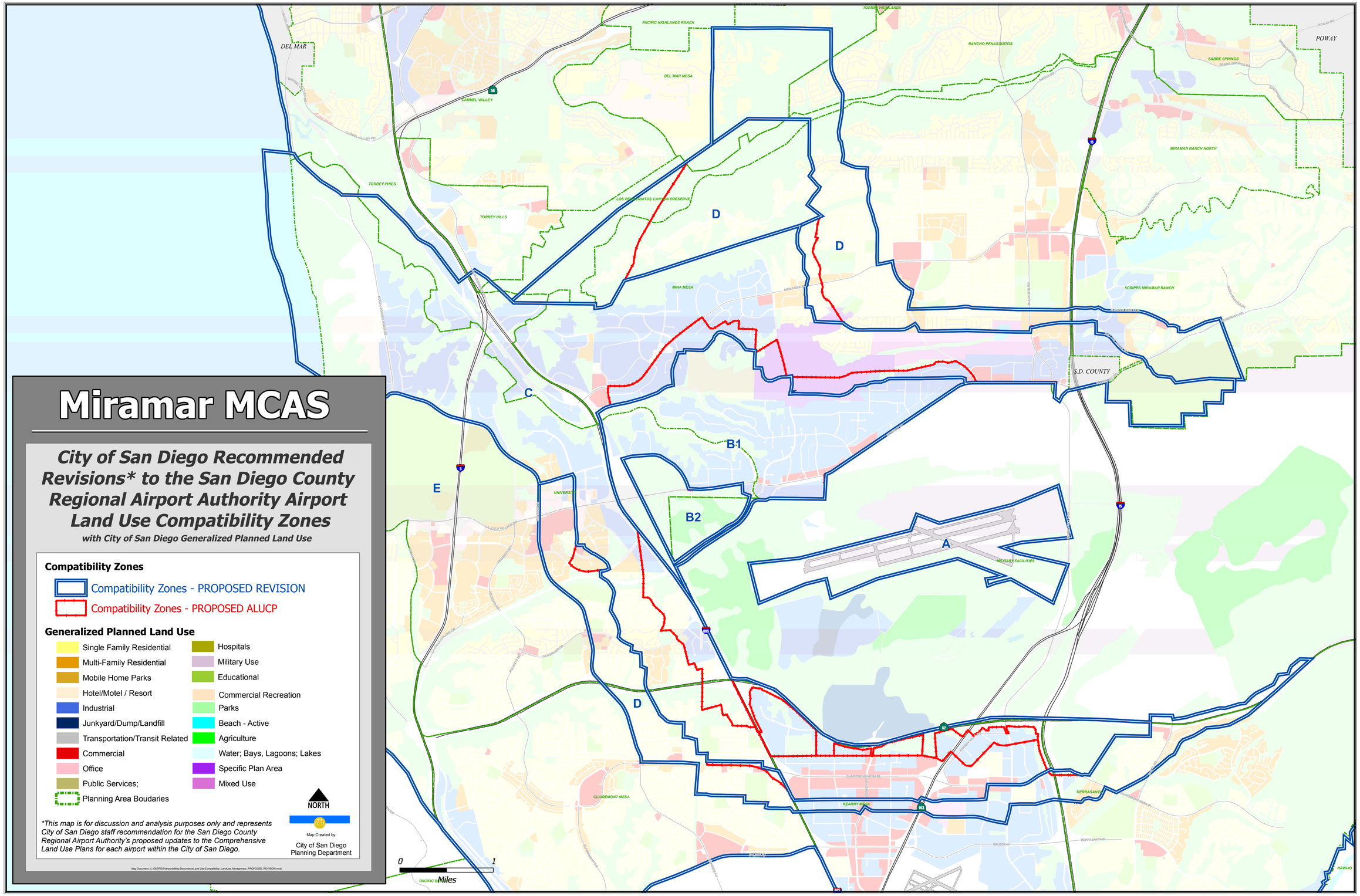

Compatibility Zones

- Compatibility Zones - PROPOSED REVISION
- Compatibility Zones - PROPOSED ALUCP

Generalized Planned Land Use

- Single Family Residential
- Multi-Family Residential
- Mobile Home Parks
- Hotel/Motel / Resort
- Industrial
- Junkyard/Dump/Landfill
- Transportation/Transit Related
- Commercial
- Office
- Public Services;
- Planning Area Boudaries
- Hospitals
- Military Use
- Educational
- Commercial Recreation
- Parks
- Beach - Active
- Agriculture
- Water; Bays, Lagoons; Lakes
- Specific Plan Area
- Mixed Use

NORTH

Map Created by:
City of San Diego
Planning Department

This map is for discussion and analysis purposes only and represents City of San Diego staff recommendation for the San Diego County Regional Airport Authority's proposed updates to the Comprehensive Land Use Plans for each airport within the City of San Diego.

Map Document: (L:\GIS\PGIS\Airports\Map Documents\Land Use\Compatibility_Lands\ex_Montgomery_PROPOSED_REVISION.mxd)

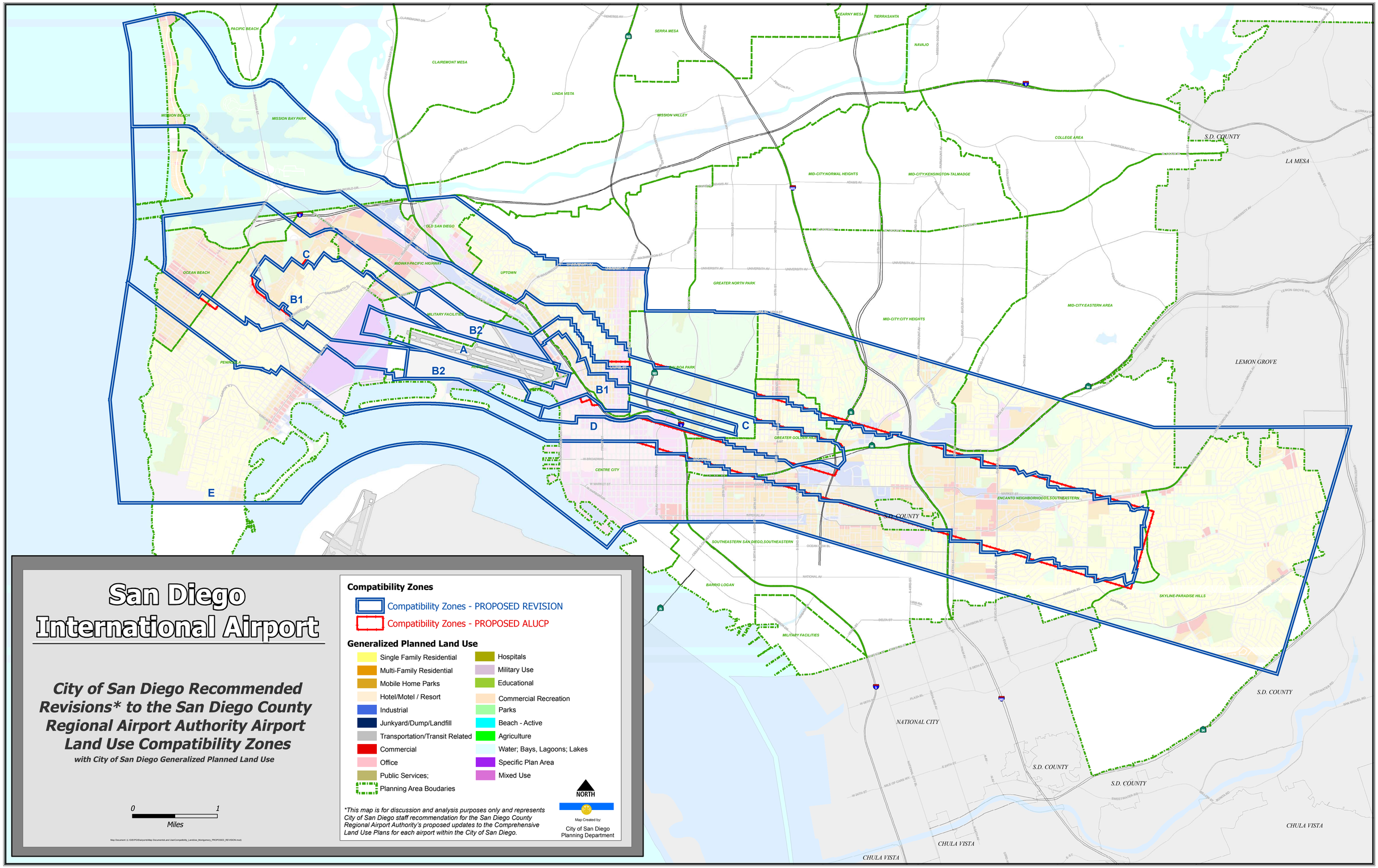

San Diego International Airport

City of San Diego Recommended Revisions* to the San Diego County Regional Airport Authority Airport Land Use Compatibility Zones

with City of San Diego Generalized Planned Land Use

0 1
Miles

Map Document: (L:\GIS\PGIS\Airports\Map Documents\Land Use\Compatibility_Land\Use_Montgomery_PROPOSED_REVISION.mxd)

Compatibility Zones

- Compatibility Zones - PROPOSED REVISION
- Compatibility Zones - PROPOSED ALUCP

Generalized Planned Land Use

- Single Family Residential
- Multi-Family Residential
- Mobile Home Parks
- Hotel/Motel / Resort
- Industrial
- Junkyard/Dump/Landfill
- Transportation/Transit Related
- Commercial
- Office
- Public Services;
- Planning Area Boudaries
- Hospitals
- Military Use
- Educational
- Commercial Recreation
- Parks
- Beach - Active
- Agriculture
- Water; Bays, Lagoons; Lakes
- Specific Plan Area
- Mixed Use

**This map is for discussion and analysis purposes only and represents City of San Diego staff recommendation for the San Diego County Regional Airport Authority's proposed updates to the Comprehensive Land Use Plans for each airport within the City of San Diego.*

NORTH

Map Created by:
City of San Diego
Planning Department

Montgomery Field

City of San Diego Recommended Revisions to the San Diego County Regional Airport Authority Airport Land Use Compatibility Zones*

with City of San Diego Generalized Planned Land Use

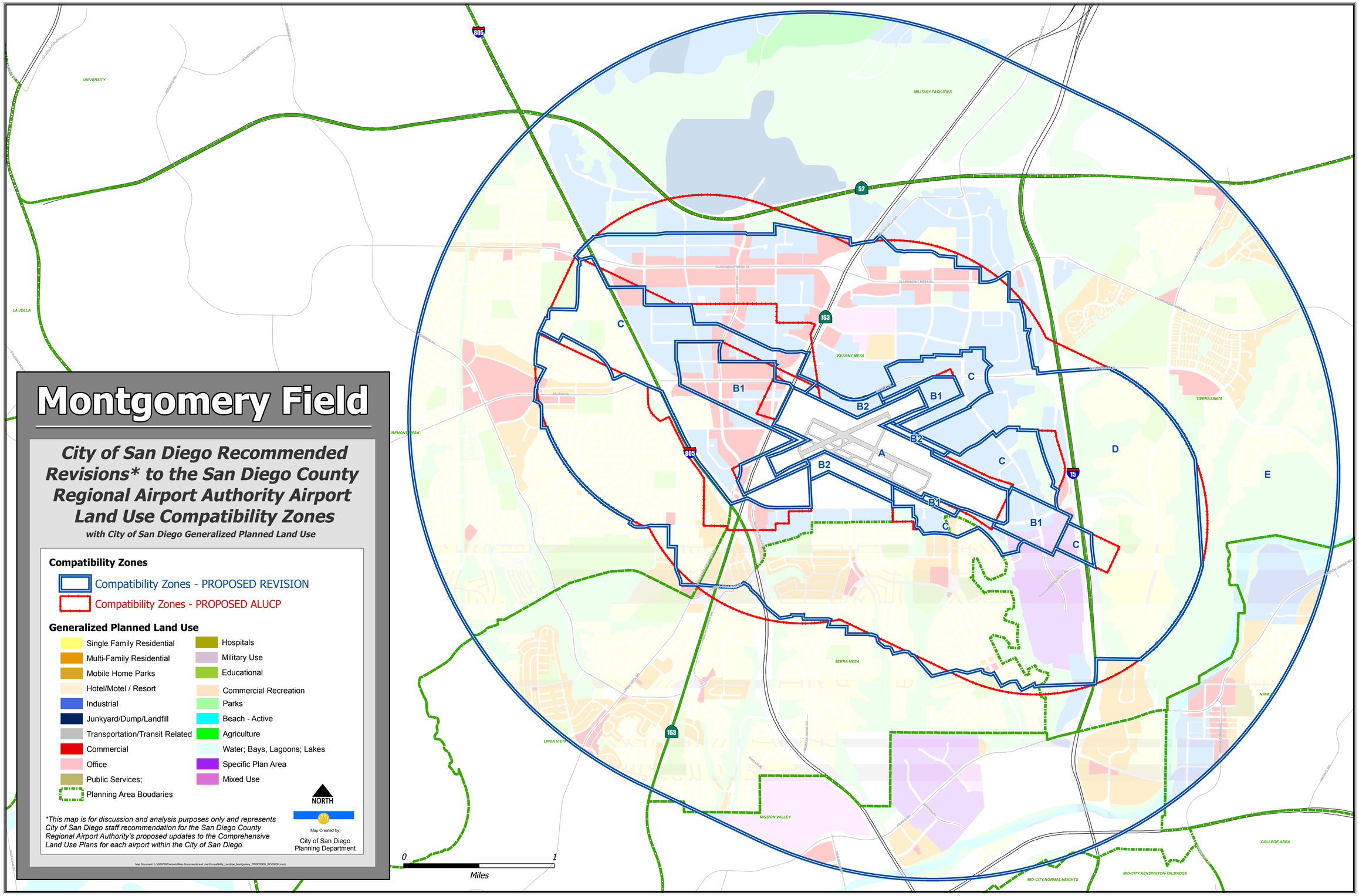

Compatibility Zones

- Compatibility Zones - PROPOSED REVISION
- Compatibility Zones - PROPOSED ALUCP

Generalized Planned Land Use

- Single Family Residential
- Multi-Family Residential
- Mobile Home Parks
- Hotel/Motel / Resort
- Industrial
- Junkyard/Dump/Landfill
- Transportation/Transit Related
- Commercial
- Office
- Public Services;
- Planning Area Boudaries
- Hospitals
- Military Use
- Educational
- Commercial Recreation
- Parks
- Beach - Active
- Agriculture
- Water; Bays, Lagoons; Lakes
- Specific Plan Area
- Mixed Use

NORTH

Map Created by:
City of San Diego
Planning Department

This map is for discussion and analysis purposes only and represents City of San Diego staff recommendation for the San Diego County Regional Airport Authority's proposed updates to the Comprehensive Land Use Plans for each airport within the City of San Diego.

Map Document: (L:\GIS\PGIS\airports\Map Documents\Land Use\Compatibility_Land\Use_Montgomery_PROPOSED_REVISION.mxd)

Brown Field

City of San Diego Recommended Revisions to the San Diego County Regional Airport Authority Airport Land Use Compatibility Zones*

with City of San Diego Generalized Planned Land Use

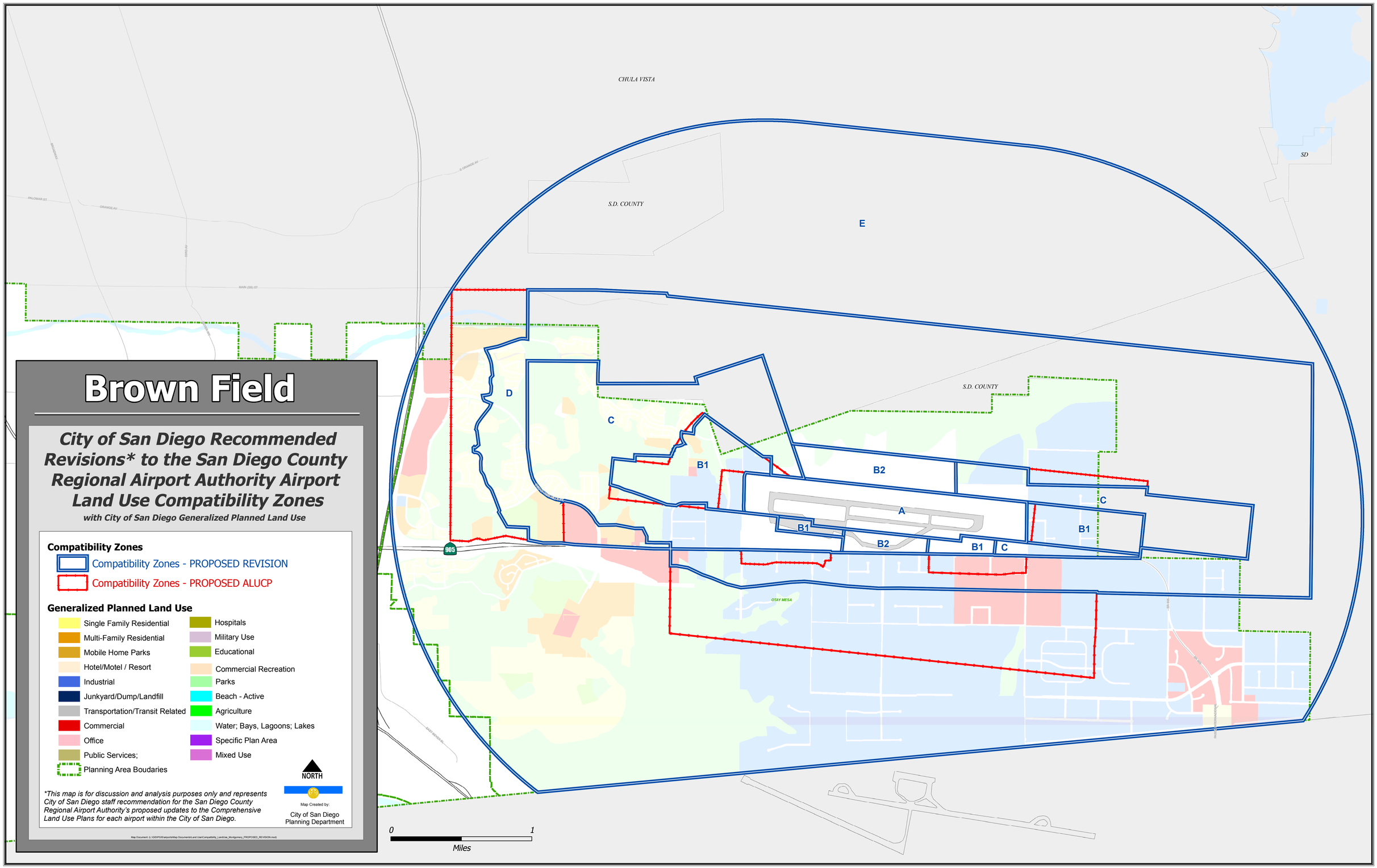

Compatibility Zones

- Compatibility Zones - PROPOSED REVISION
- Compatibility Zones - PROPOSED ALUCP

Generalized Planned Land Use

- Single Family Residential
- Multi-Family Residential
- Mobile Home Parks
- Hotel/Motel / Resort
- Industrial
- Junkyard/Dump/Landfill
- Transportation/Transit Related
- Commercial
- Office
- Public Services;
- Planning Area Boudaries
- Hospitals
- Military Use
- Educational
- Commercial Recreation
- Parks
- Beach - Active
- Agriculture
- Water; Bays, Lagoons; Lakes
- Specific Plan Area
- Mixed Use

NORTH

This map is for discussion and analysis purposes only and represents City of San Diego staff recommendation for the San Diego County Regional Airport Authority's proposed updates to the Comprehensive Land Use Plans for each airport within the City of San Diego.

Map Created by:
City of San Diego
Planning Department

Map Document: (L:\GIS\PGIS\Airports\Map Documents\Land Use\Compatibility_LandUse_Montgomery_PROPOSED_REVISION.mxd)