

TIE
POINTS

TIE POINTS

POINT SAN DIEGO

T. F. 12
SECOND
BOOK

14242
35.47

17989

MICROFILMED

JAN 20 1965

77.19
74.28
45.22
302.02
38.4
310.1

1937 60
50

224

31

INDEXED

NOV 9 1950

except pages

48, 49, 61, 68 to 72,
77, 80, 81, 82

ENGINEERING DEPARTMENT,
CITY OF
SAN DIEGO,
CALIFORNIA.

ENGINEERING DEPARTMENT, OCT 30 1950
CITY OF SAN DIEGO.

distances do not

T. P. BOOK #12		
ITEM	DESCRIPTION	PAGE
1.	Old City - County Bdry. Line Eta Street north to Logan Avenue and 40th Street east to boundary line	1-3.
2.	Acacia Street Una Street to 39th Street	4.
3.	Birch Street Una Street to Osborn Street	4.
4.	Cottonwood Street Una Street to Yama Street	4.
5.	Delta Street Vesta Street to 40th Street	4.
6.	40th Street Delta Street to Eta Street	4.

T. P. BOOK #12		
ITEM	DESCRIPTION	PAGE
13.	Gamma Street 38th Street to 40th Street	5.
14.	Clinton Street Harding Avenue Franklin Avenue Ocean View Blvd. Teak Street Hemlock Street T Street Florence Street 37th Street to 39th Street	6.
15.	Superba Street Superior Street 38th Street to 39th Street	6.
16.	Franklin Avenue Ocean View Blvd. Teak Street Hemlock Street T Street Florence Street 38th Street to 40th Street	6.

T. P. BOOK #12		
ITEM	DESCRIPTION	PAGE
7.	Dalbergia Street Una Street to Yama Street	4.
8.	Main Street Vista Street to Division Street	4.
9.	Logan Avenue 36th Street to 39th Street	5.
10.	National Avenue 36th Street to 40th Street	5.
11.	Newton Street Boston Street Z Street Alpha Street Beta Street 37th Street to 39th Street	5.
12.	Acacia Street 37th Street to 38th Street	5.

T. P. BOOK #12		
ITEM	DESCRIPTION	PAGE
17.	Main Street Filbert Street Guava Street Thor Street to Vesta Street	7.
18.	Una Street Thor Street Guava Street to Main Street	7.
19.	Newton Street Boston Street 34th Street to 36th Street	7.
20.	34th Street 35th Street Boston Street to National Avenue	7.
21.	Rigel Street Cottonwood Street to Acacia Street	7.

T. P. BOOK #12		
ITEM	DESCRIPTION	PAGE
22.	Acacia Street Boston Street to 36th Street	7.
23.	Z Street Acacia Street to 36th Street	7.
24.	Market Street Kenwood Street Pitta Street to Merlin Drive	8.
25.	Radio Drive Market Street to Kenwood Street	8.
26.	Imperial Avenue - old alignment, also known as <u>Gannet Street</u> Radio Drive - Imperial Avenue new alignment	8.
27.	North Hollywood Subdiv. ties on west line of	8.

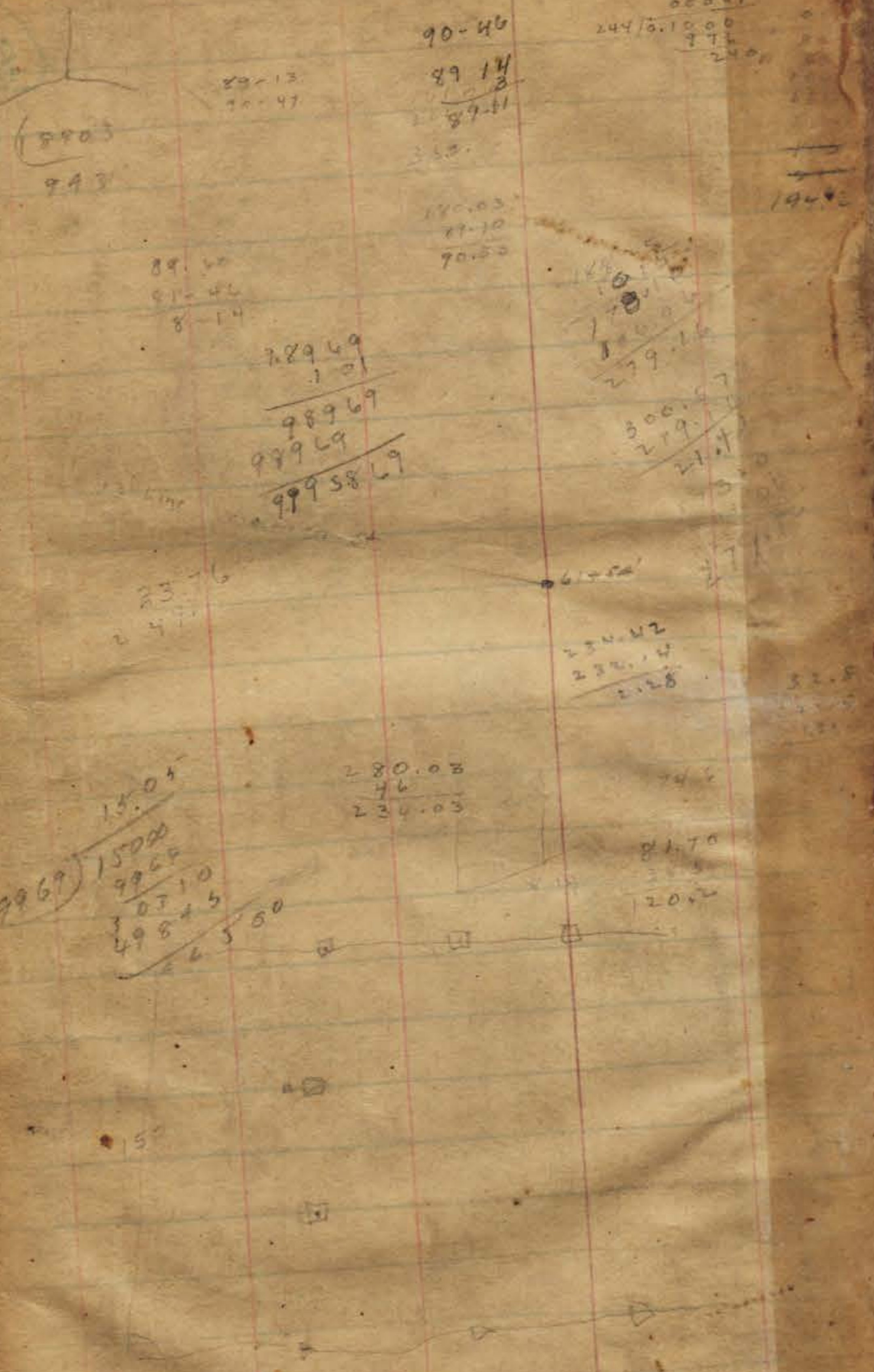
T. P. BOOK #12		
ITEM	DESCRIPTION	PAGE
32.	Jamacha Road 68th Street east of Pidgeon Street See land survey map 190	11.
33.	Brooklyn Avenue 68th Street to 69th Street	11.
34.	Jamacha Road 68th Street easterly 2200'± to east line of Happy Valley Little Farms Subdiv. Map 2285 See land survey map 190	11.
35.	69th Street from Jamacha Road north to N. W. cor. section 12 = 193'± north of Wunderlin Street.	11 & 13
	ALSO	
	69th Street from Jamacha Road south to north line of Rancho De La Nacion. Map 166	11.

T. P. BOOK #12		
ITEM	DESCRIPTION	PAGE
28.	Cave & Mc Hatton Subdiv. Map 159 Ties from N. W. cor. south to N. E. cor. of Valencia Park Unit No. 1, map 1985	9.
29.	Rancho De La Nacion Map 166 Location of monuments on north line. Beg. 193' ± west of N. W. cor. 1/4 section 104 then N. E. ly to N. E. cor. 1/4 section 52	10-11
30.	Madrone Avenue Ritchey Street to 69th Street	11.
31.	68th Street Madrone Avenue to Jamacha Road	11.

T. P. BOOK #12		
ITEM	DESCRIPTION	PAGE
36.	<u>Section 12</u> intersection of north line of same with the east boundary line of <u>Rancho Mission</u> Map 330	13.
37.	Chester Street Jamacha Road to Lisbon Street	13.
38.	Flicker Street Jamacha Road to Foster Street & Imperial Avenue.	13.

3

W. Webster



8903
 948
 23-13
 20-47
 90-46
 89 14
 87-11
 353
 140.03
 77-10
 70.50
 244/5.10.00
 00041
 376
 240

89.40
 87-42
 8-14
 229.49
 1.01
 989.69
 979.69
 999.58.69
 190.42
 279.10
 300.07
 279.10
 21.17

23-16
 24
 61.50
 234.42
 234.44
 2.28
 280.08
 46
 234.03
 81.70
 20.2

15.04
 9969
 15000
 9965
 30710
 49845
 26550

6570

8. 20. 28

495.61

212.42

626.96

1342.05

19.88 + 0.10 =

78 111 79 60

86 39

83 41

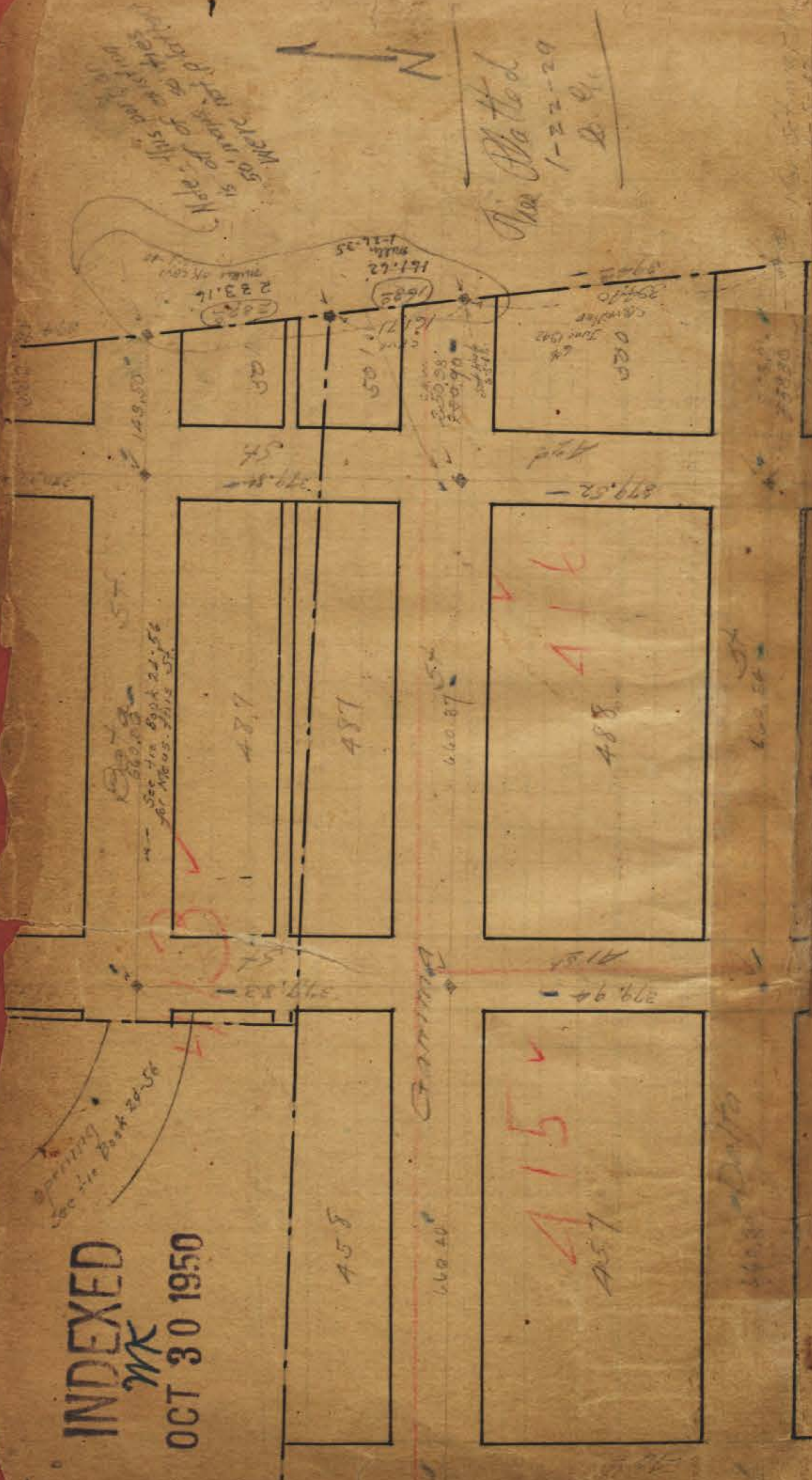


INDEXED

MK

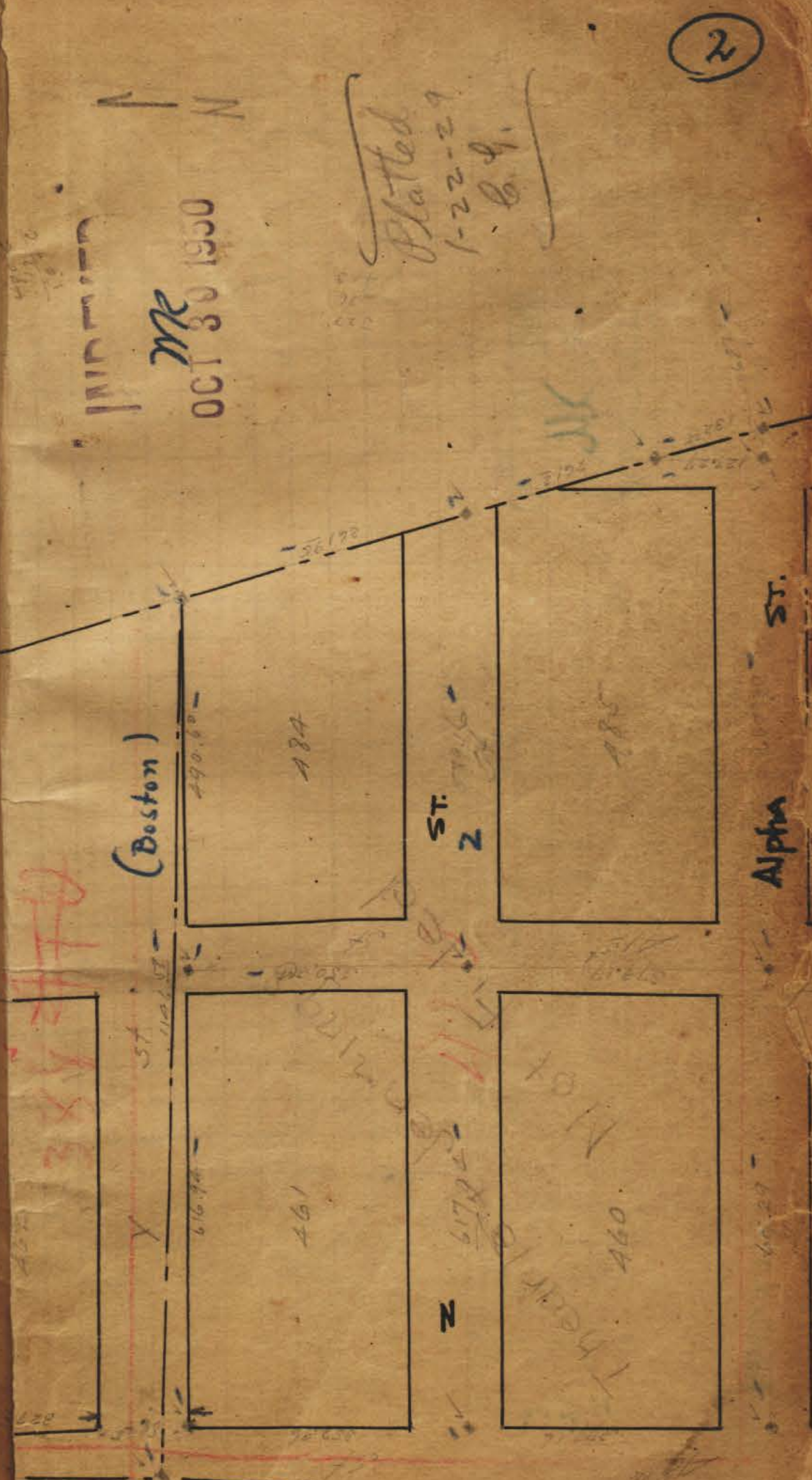
OCT 30 1950

Springing
see file part 20-56



388-770

(Boston)



2

INDEXED

MK

OCT 30 1950

Homlock St.

10th St.

INDEXED

MK

OCT 30 1950

Platted
1-22-29
L. Q.



FIG. 4022



INDEXED

MK

OCT 30 1950

(3)

INDEXED
OCT 30 1950

Clinton St.
Harding Ave.

Superba

Superior

Franklin

Ocean View Blvd.

3741
15-7189

3719
15-7189

3714

3719

3741

INDEXED
OCT 30 1950

Teak

Hemlock

Florence

Teak


356

353

357

5

SOUTH



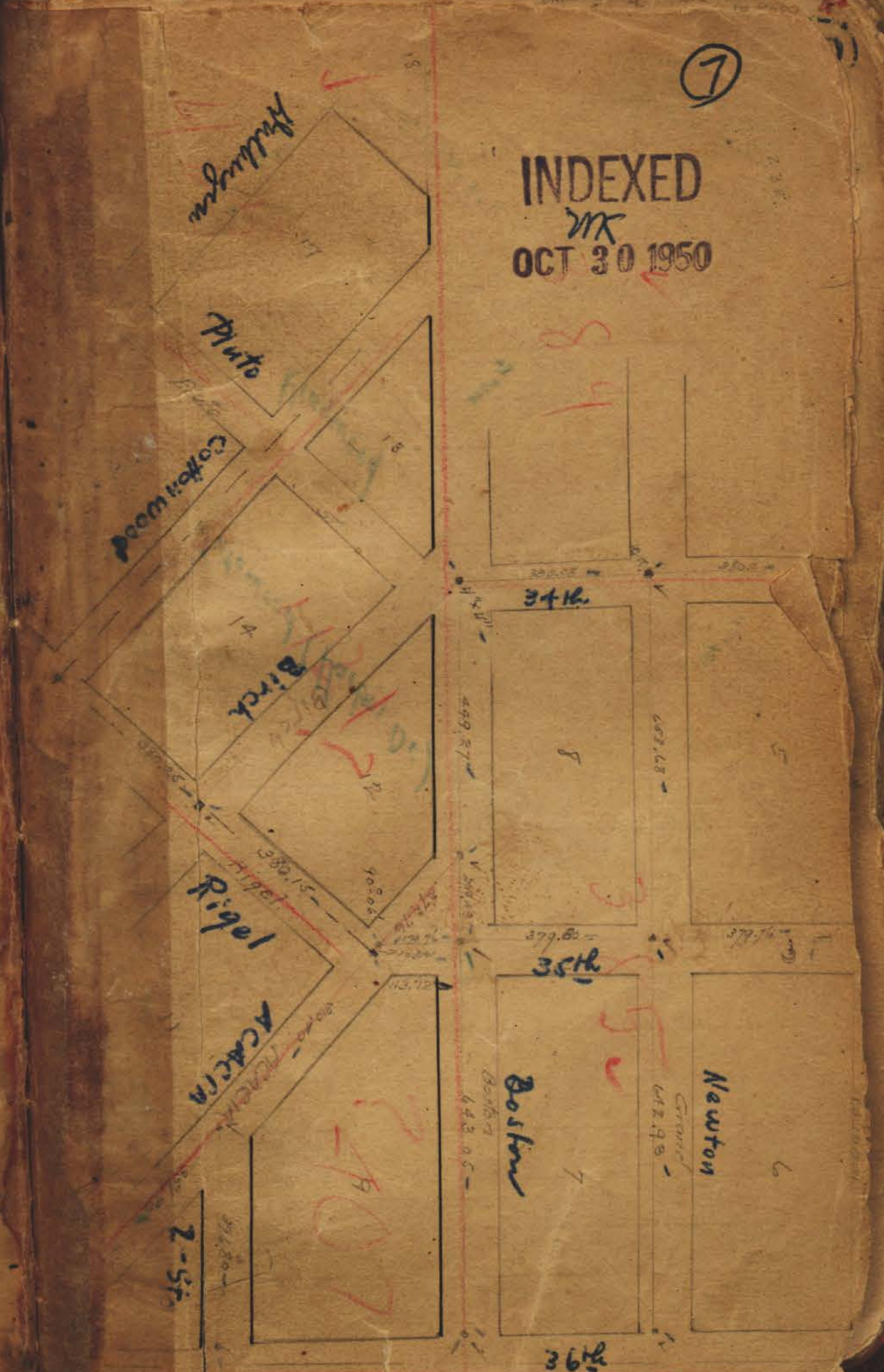
173.79
240.08
20
78.37

INDEXED
MK
OCT 30 1950

2136

⑦

INDEXED
MK
OCT 30 1950



3416

3516

Boston

Newton

3616

2-5f

OCT 30 1950
INDEXED
MK

Fisher St
Thor

Kingwood

Vista Wood (Harbor Dr)

Renwood

S.W. Cor. Larchmont

$\Delta = 12.48'$
 $2.1 R = 1048.4'$
 $chd = 241.75'$

Larchmont

SEE PAGE
29

See page 29

GANNETT

INDEXED
MK
OCT 30 1950

N.W. COR. PARTITION RANCHO MISSION SEC 348 MAP 330
S.W. COR WEST HOLLYWOOD SUB. MAP 1351



9

1324.78

15 10

INDEXED
 MK
 OCT 30 1950

10

CHAVE & McHATTON SUBD.

Lot 14 Ex Mission

5366.734

The Book of Page 71

Fd. Map becoming
Rd. 7-6-18 CB.W.

Ties This Sub in Book # 24

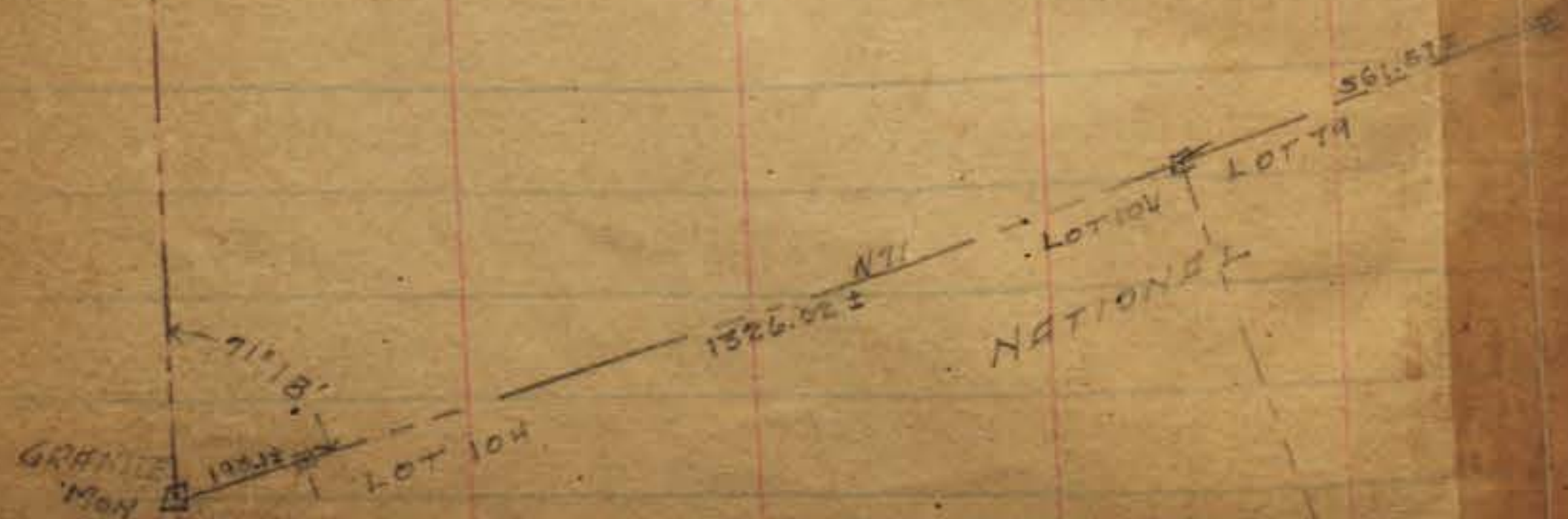
SHAULES

The Book 24:71
66103
Ch. Walker
Dist. 018
661033

(Meas. by: CB Walker)
65817

Fd. Map
7-5-45
CB.W.

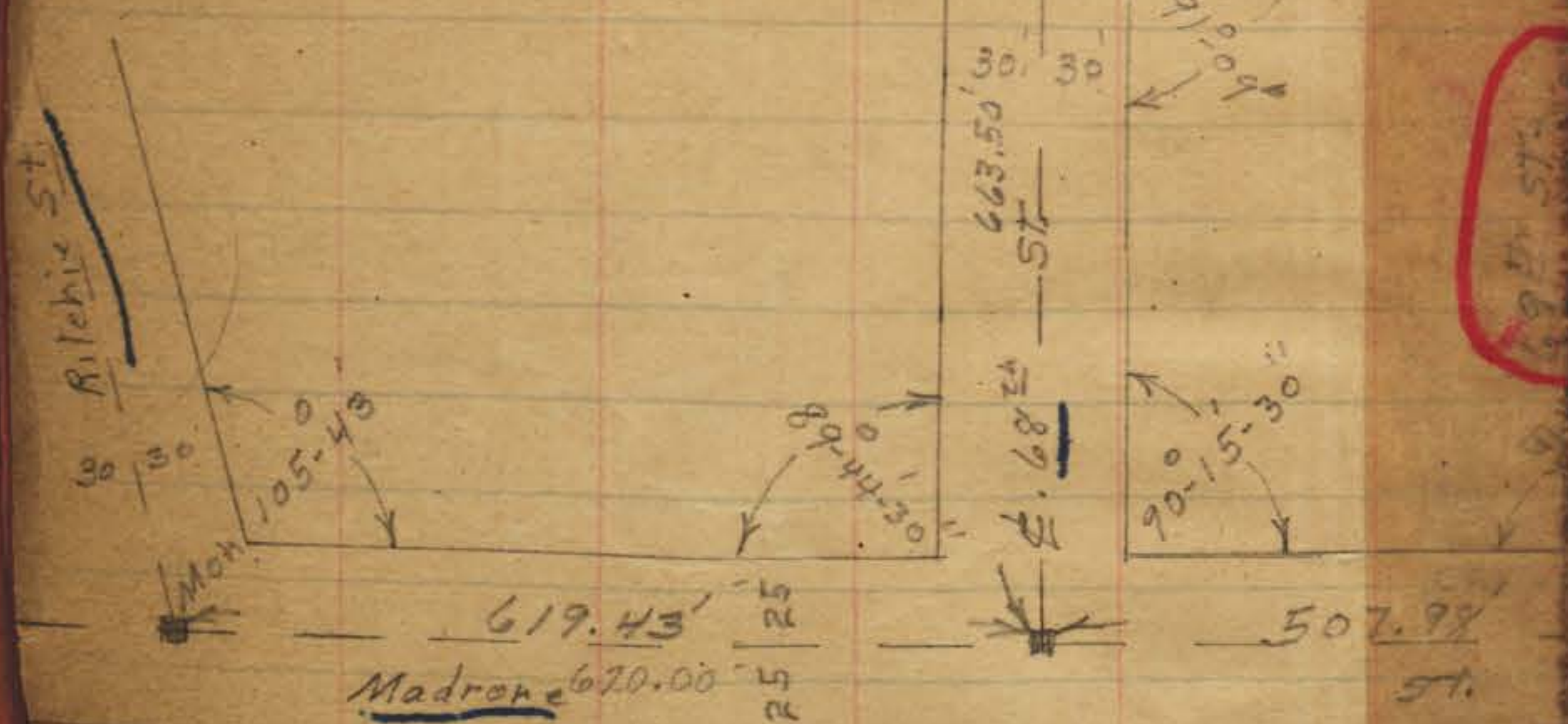
RANCHO



INDEXED
OCT 30 1950

See Page 65 →

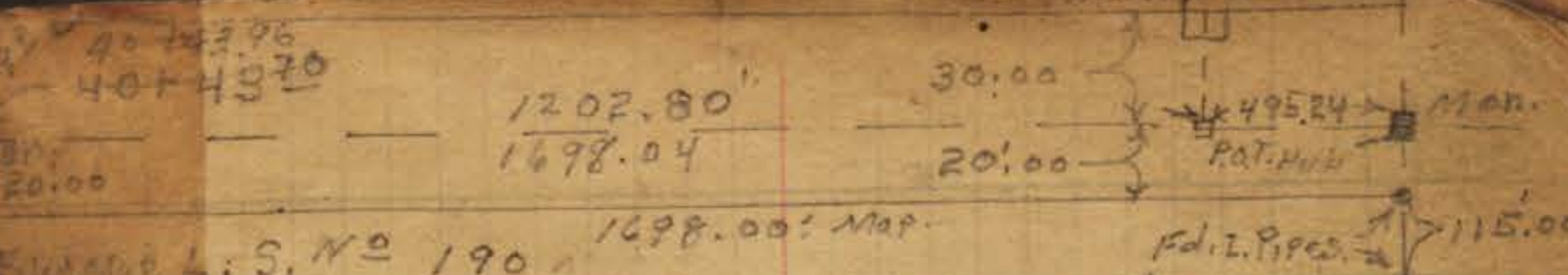

plotted on tie sheets 2-2-16
6.16



see Page 39

INDEXED
MK
OCT 30 1950

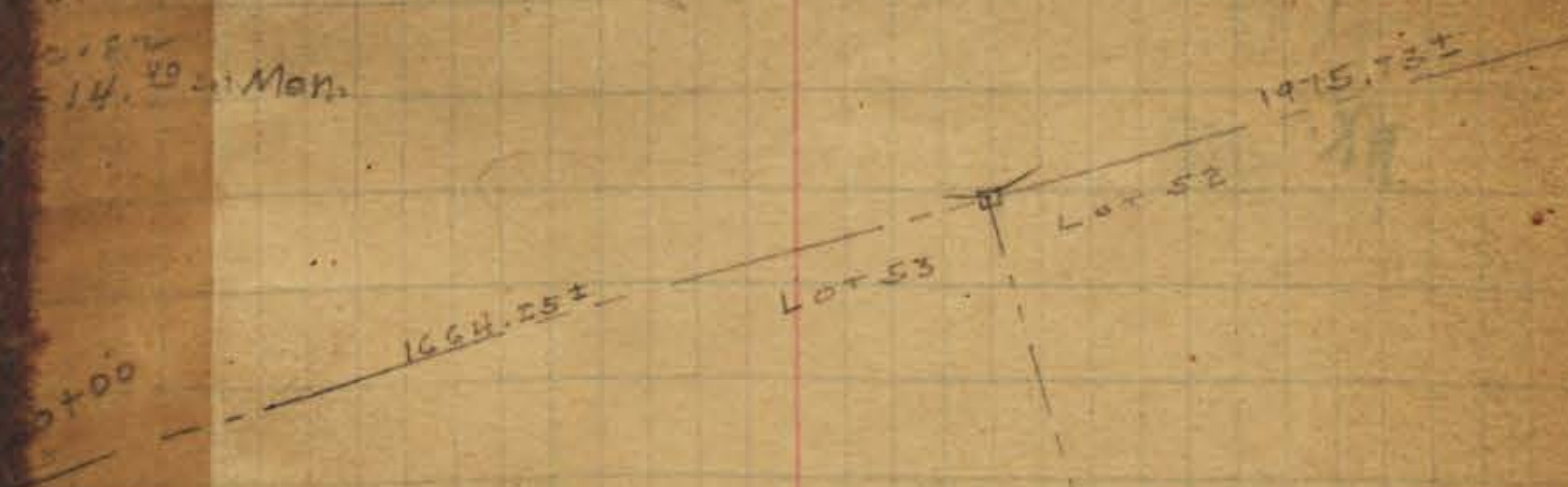
Denver, closed



40-4370
1202.80
1698.04
30.00
20.00
495.24
115.00
POT. Hub
Mon. 33+68007
POT. Hub
103° POT. Hub

- 17.50 Pot. Hub
- 12.50 Pot. Hub
- 10.50 P.O.T.
- 8.50
- 2.30 P.O.T. Hub
- 4.11
- 58.18 Pot. Mon Top Hill
- 30.96
- 27.33 Pot. Hub
- 0.87
- 14.29 Mon.

INDEXED
MK
OCT 30 1950



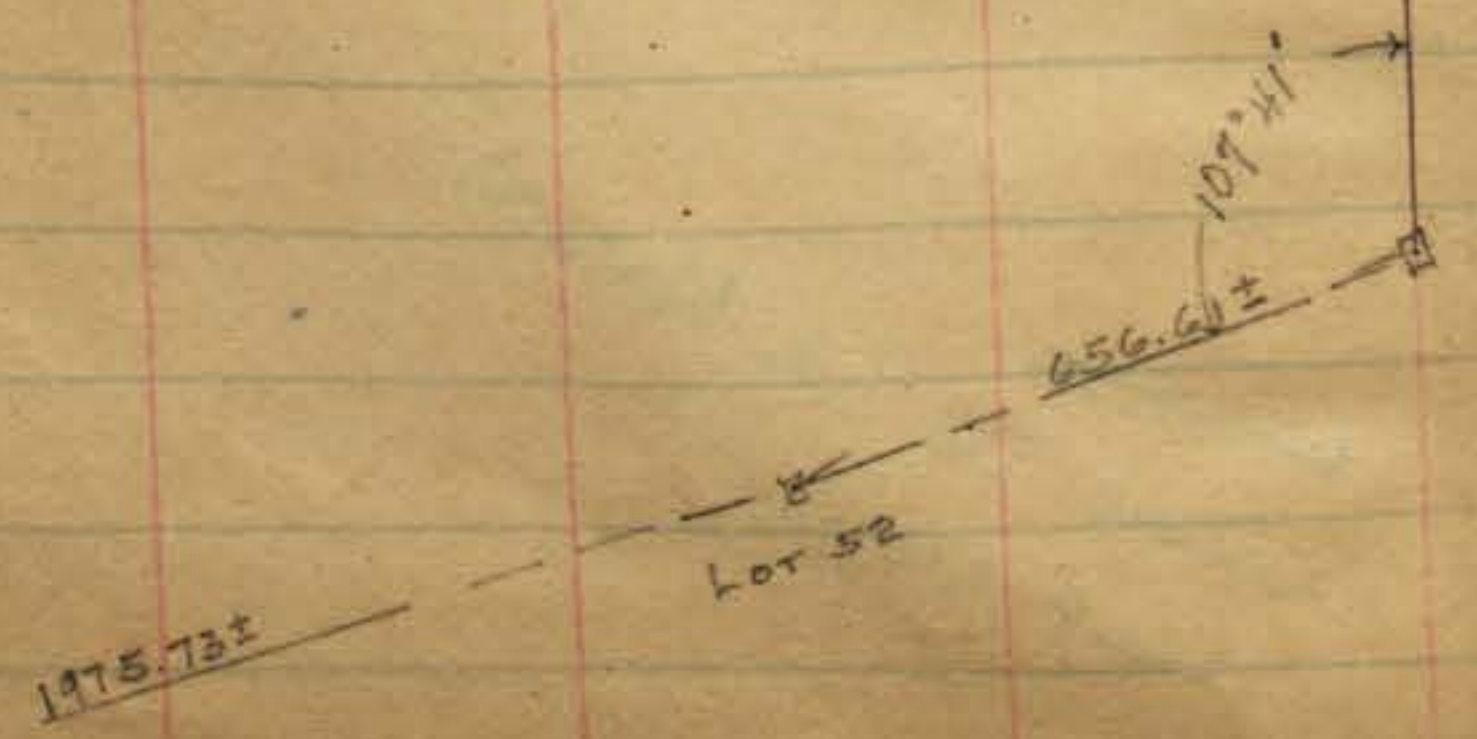
Granite Mon
1948 C.B.W. RANCH
NATIONAL
MISSION
RANCHO DE LA NACION
MAP 166

INDEXED
7K.
OCT 30 1950

HEIGHTS

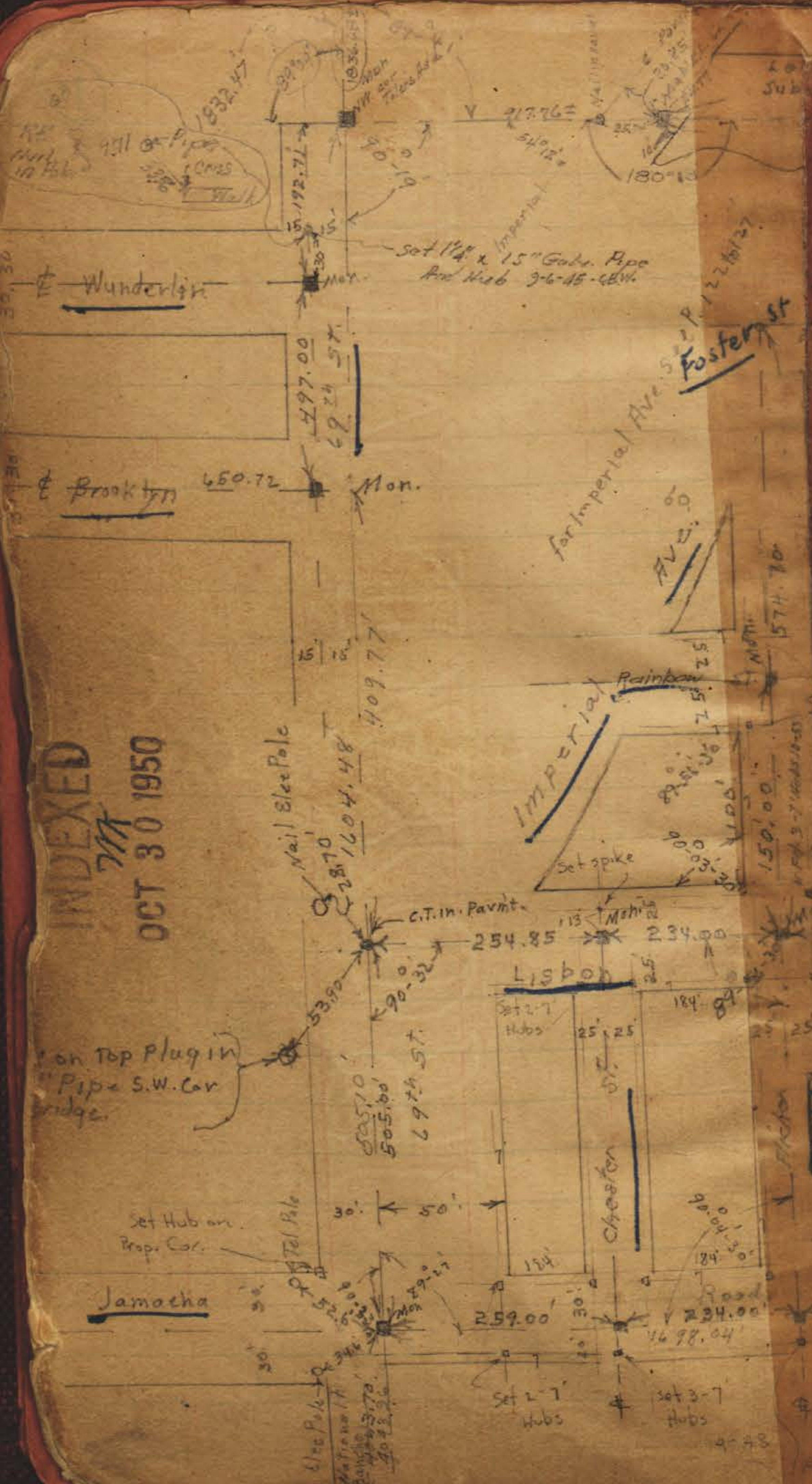
1340.841

NARRAGANSETT



INDEXED

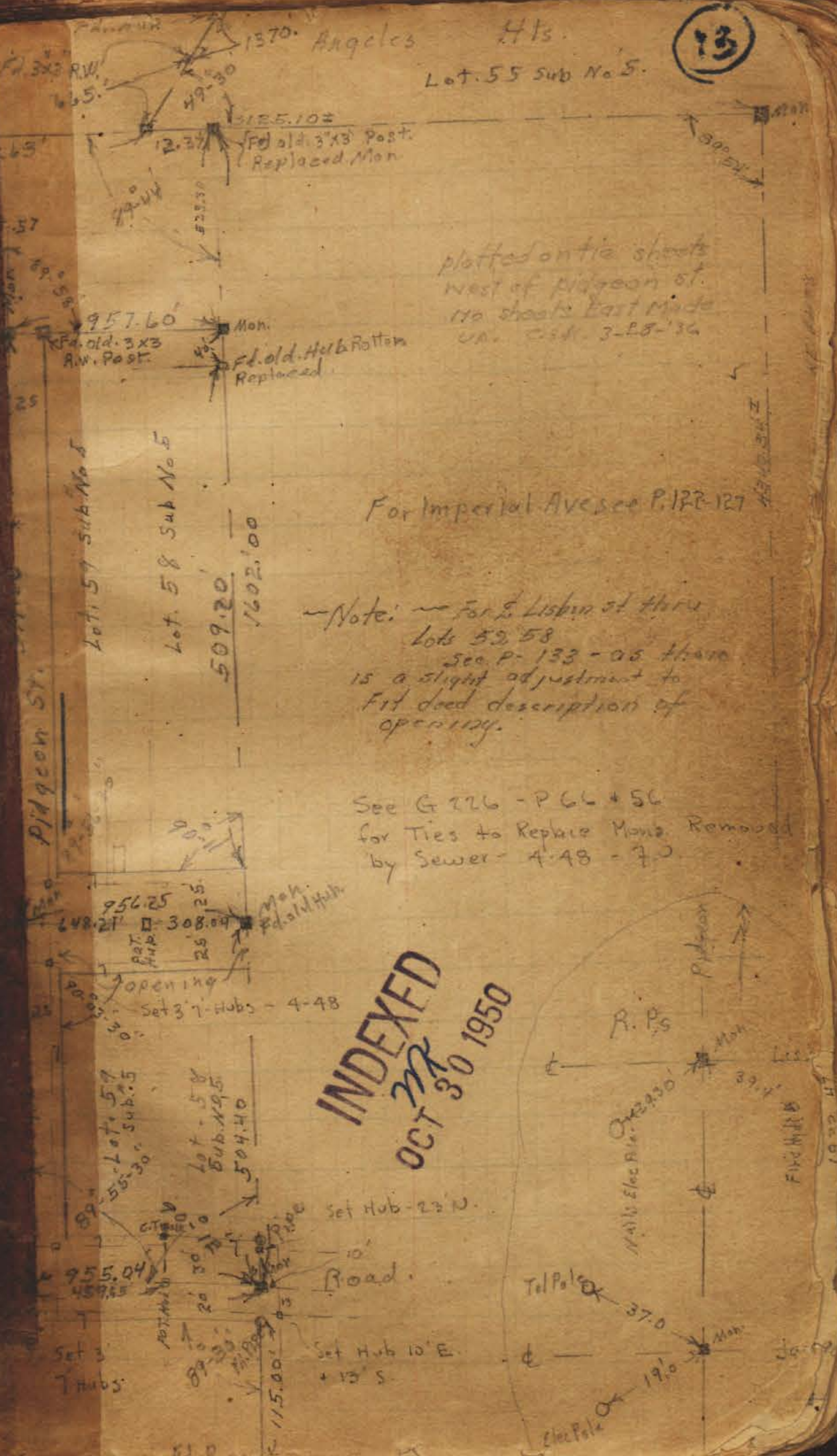
7/11
OCT 30 1950



on Top Plug in
Pipe S.W. Cor
Bridge.

Jamaica

13



1370 Angeles Hls.

Lot 55 sub No 5.

plotted on tie sheets
west of Pigeon St.
No sheets East Made
U.A. C.K. 3-28-36

For Imperial Ave see P. 126-127

Note: For Lisbon St thru
lots 57, 58
see P. 133-36 there
is a slight adjustment to
fit deed description of
opening.

See G 226 - P 66 + 56
for Ties to Replace Mon. Removed
by Sewer - 4-48 - 7.0

INDEXED
7/11
OCT 30 1950



14

Miller
891845

1891

N.L. KENDALL

30/10/17

1891

Franklin Ave.

OCT 30 1950

WILSON

This drawing is to South 13 feet

34th

Francis

Parker

Long-Hickock

Ocean View Blvd.

Gregory

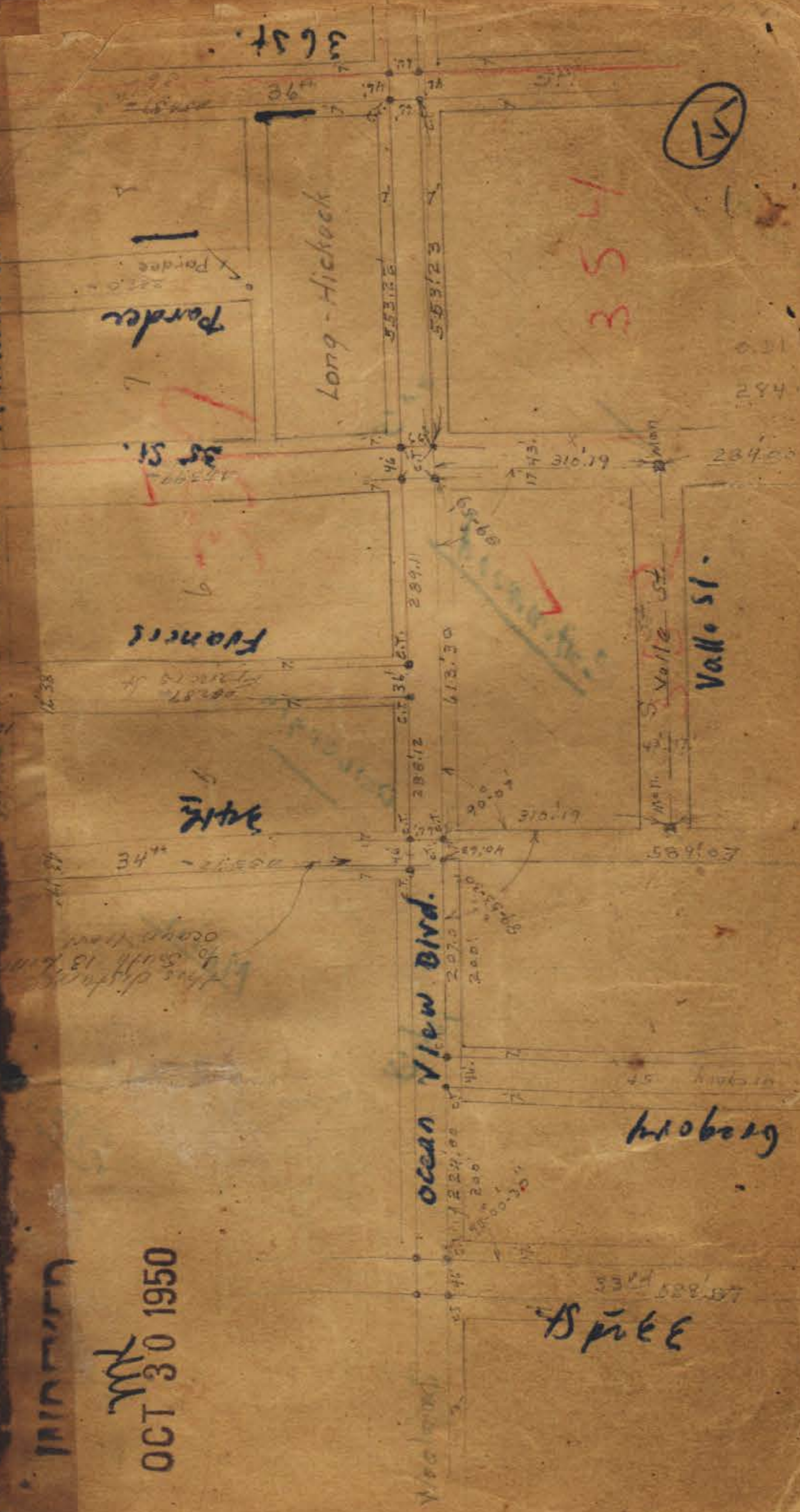
33rd

Valle St.

36th

35th

(15)



KALIA

BIRCH

Cottonwood

Dalbergia

Main

Riegel

Filbert

INDEXED
OCT 30 1950

INDEXED
WK
OCT 30 1950

Florence St.

16

Logan Ave.

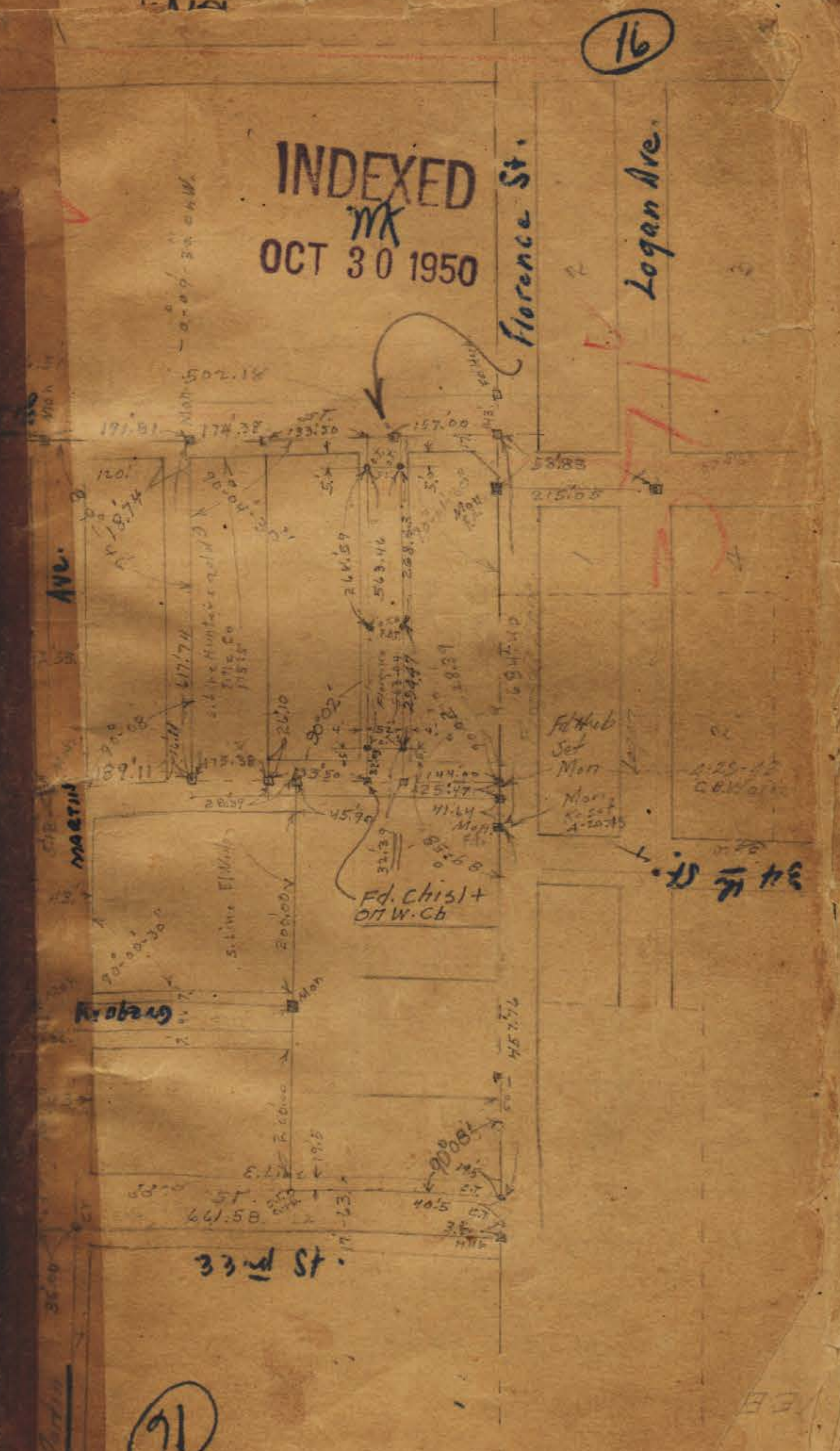
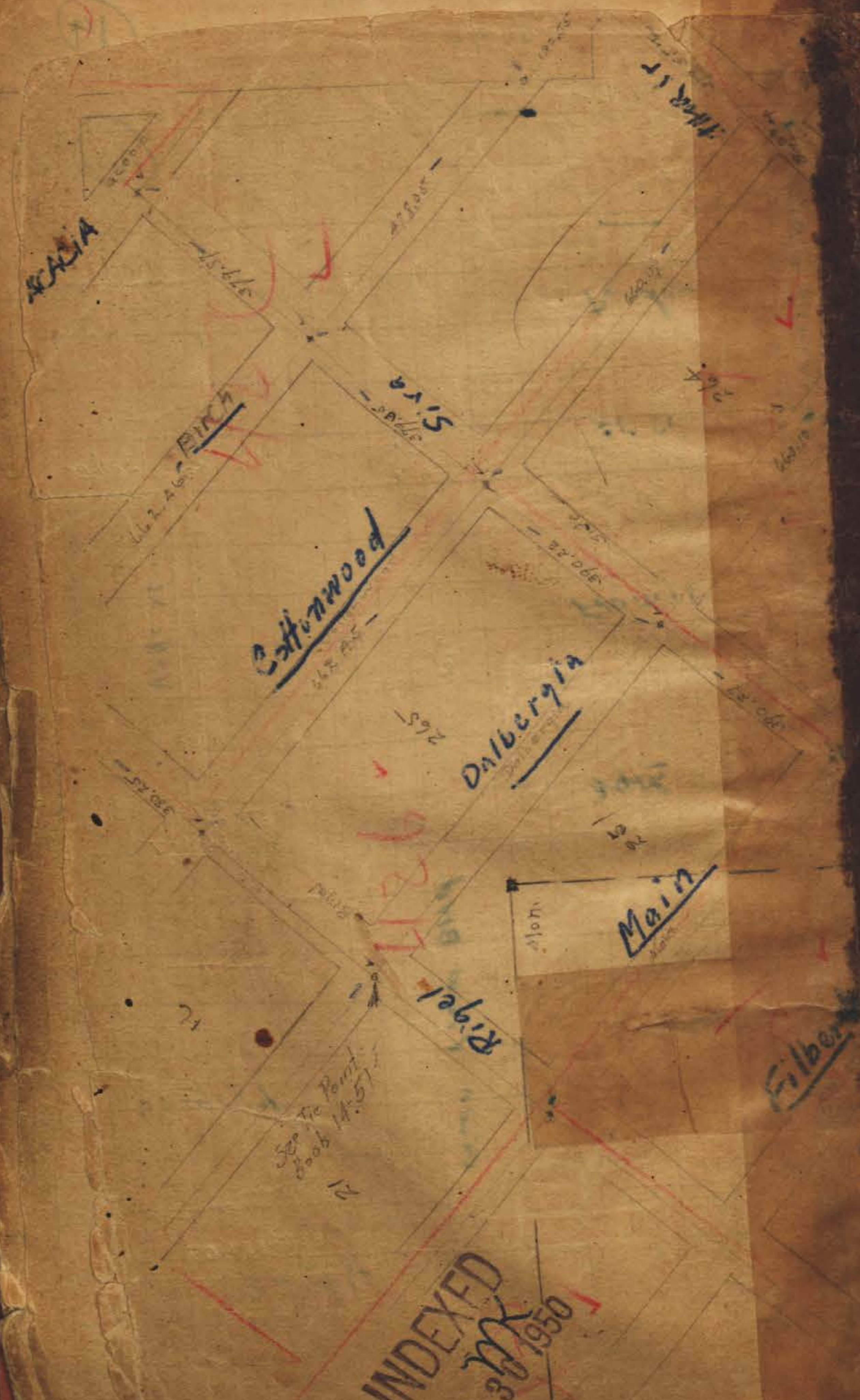
Ave.

MACTIN

Gregory

33rd St.

16



Ocean View Blvd.

1001 M.H.N.

(11)

FRANKLIN

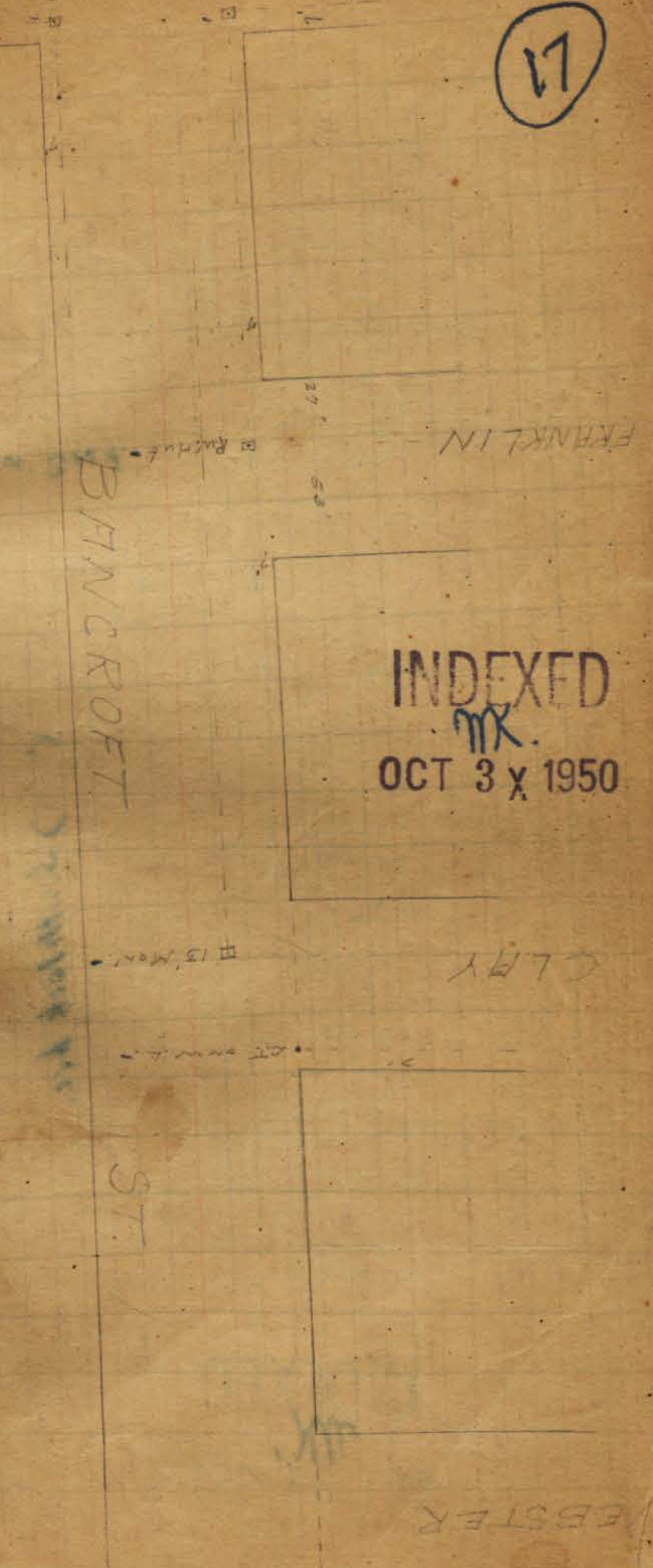

BANCROFT

INDEXED
MK.
OCT 3 X 1950

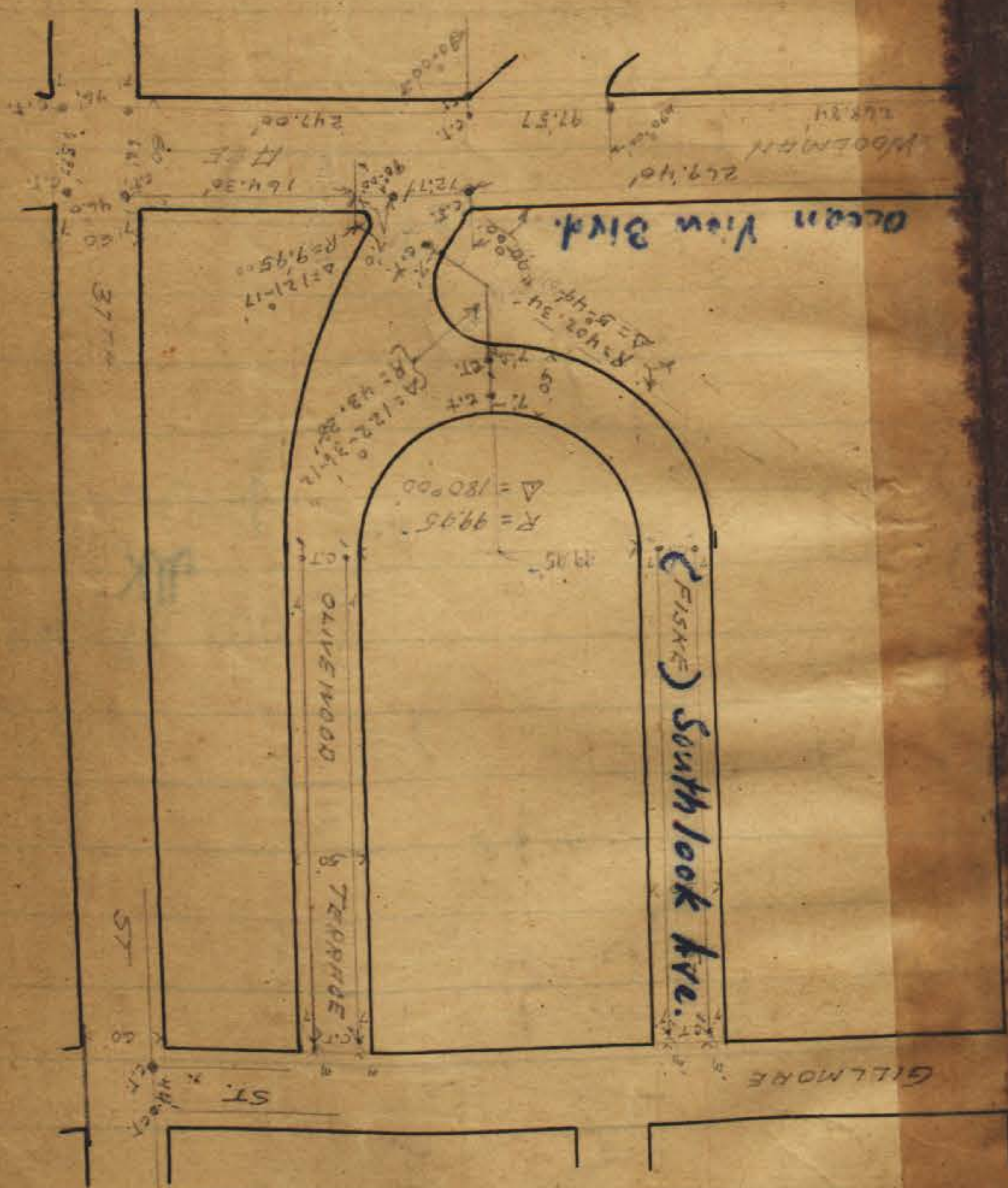
CLAY

ST.

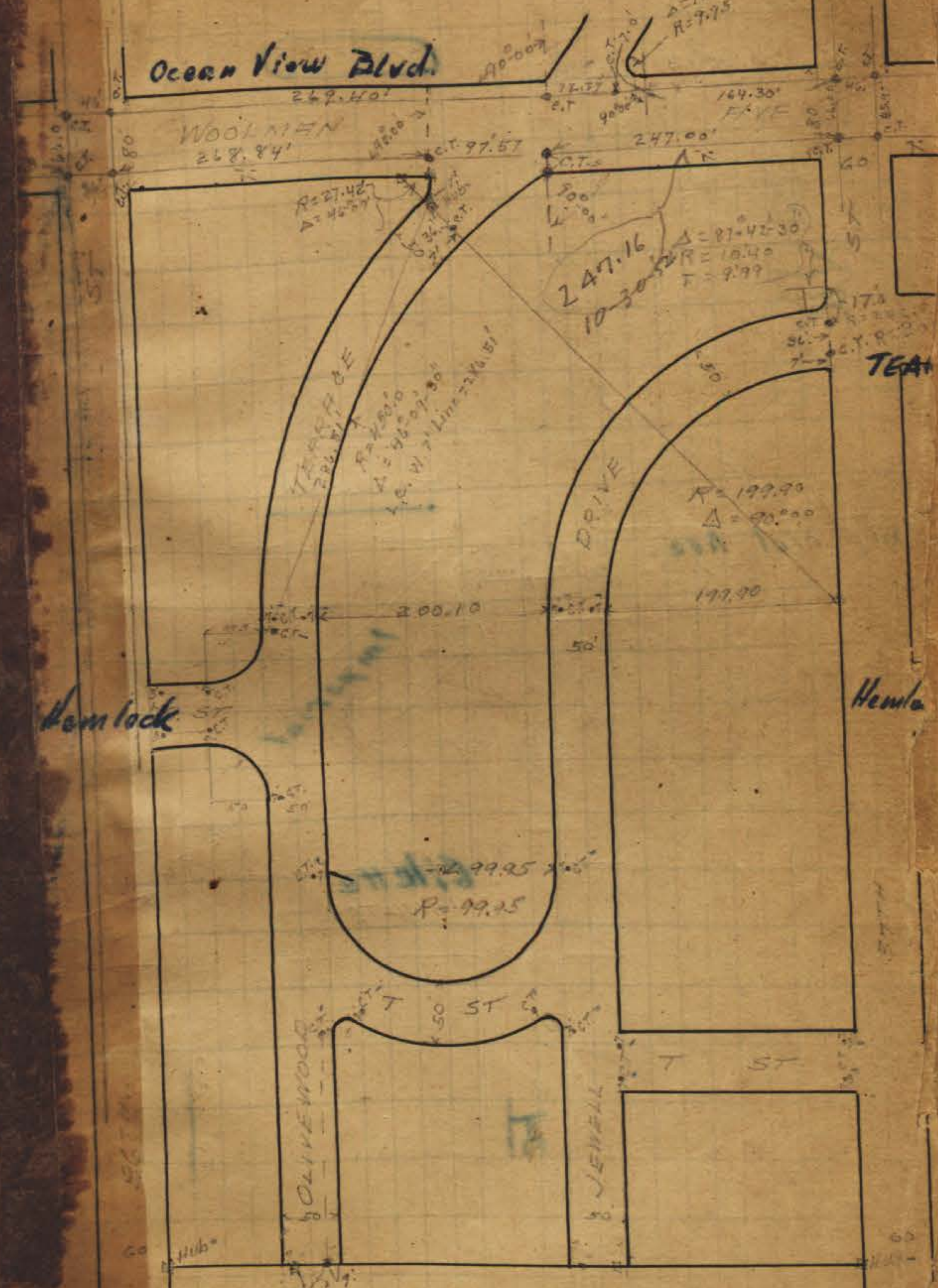
EBSTER



(18)



INDEXED
 MK
 OCT 31 1950



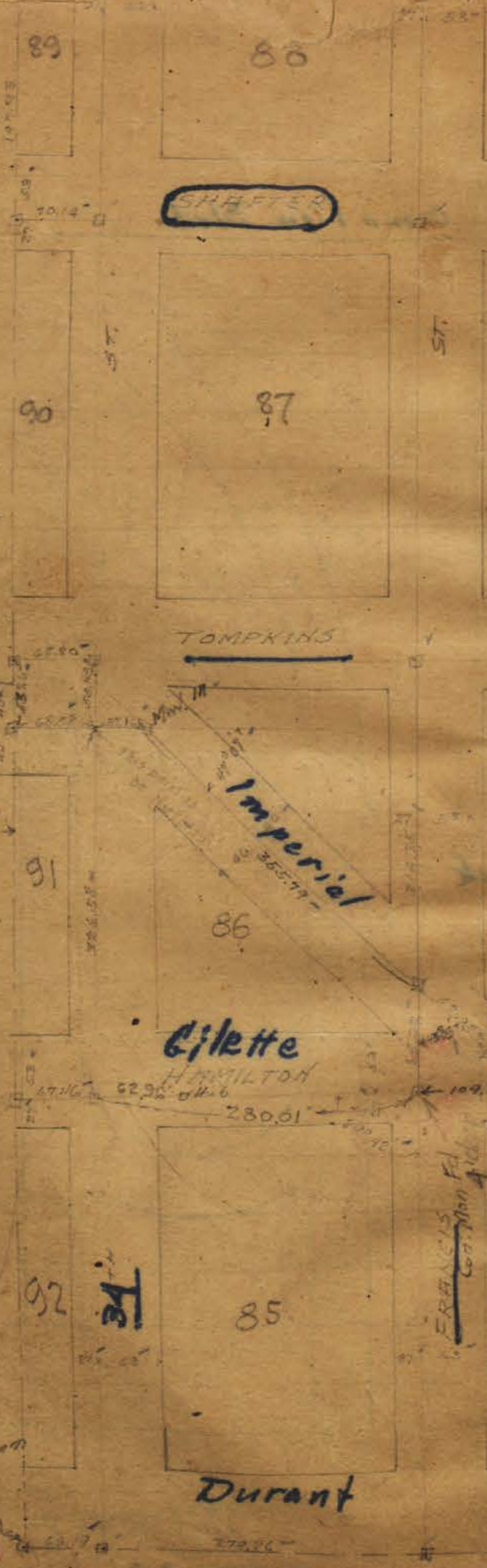
INDEXED
 MK
 OCT 31 1950

as on Homestead
Monuments

INDEXED
M
OCT 31 1950

SPRING GARDEN
TRAIL


SHAFTER



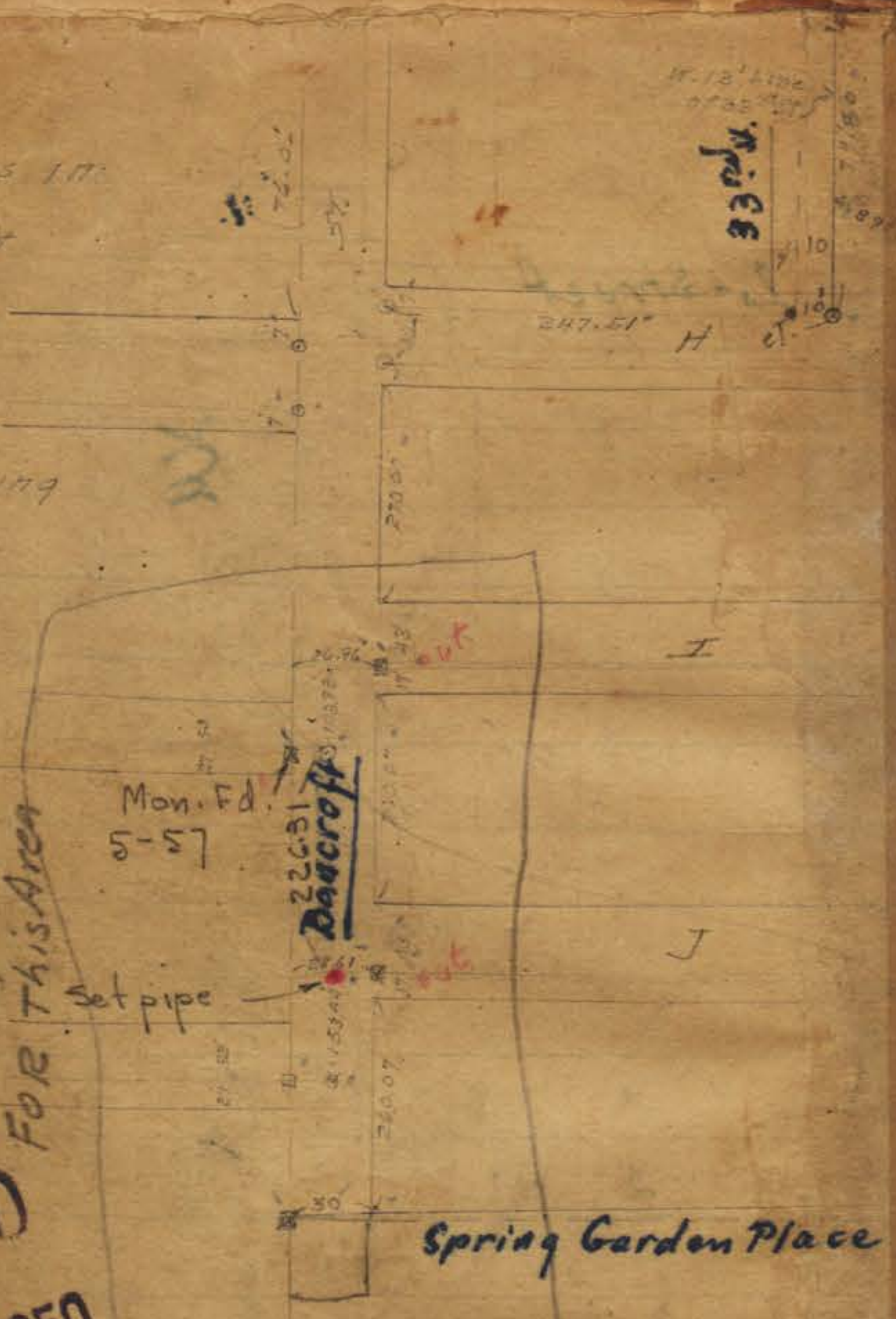
L-Street

INDEXED
M
OCT 31 1950

19



10 points in
 10 points of st
 Addition
 Mon. Fd.
 Hubs
 100 ft Spring
 100 ft Tract.



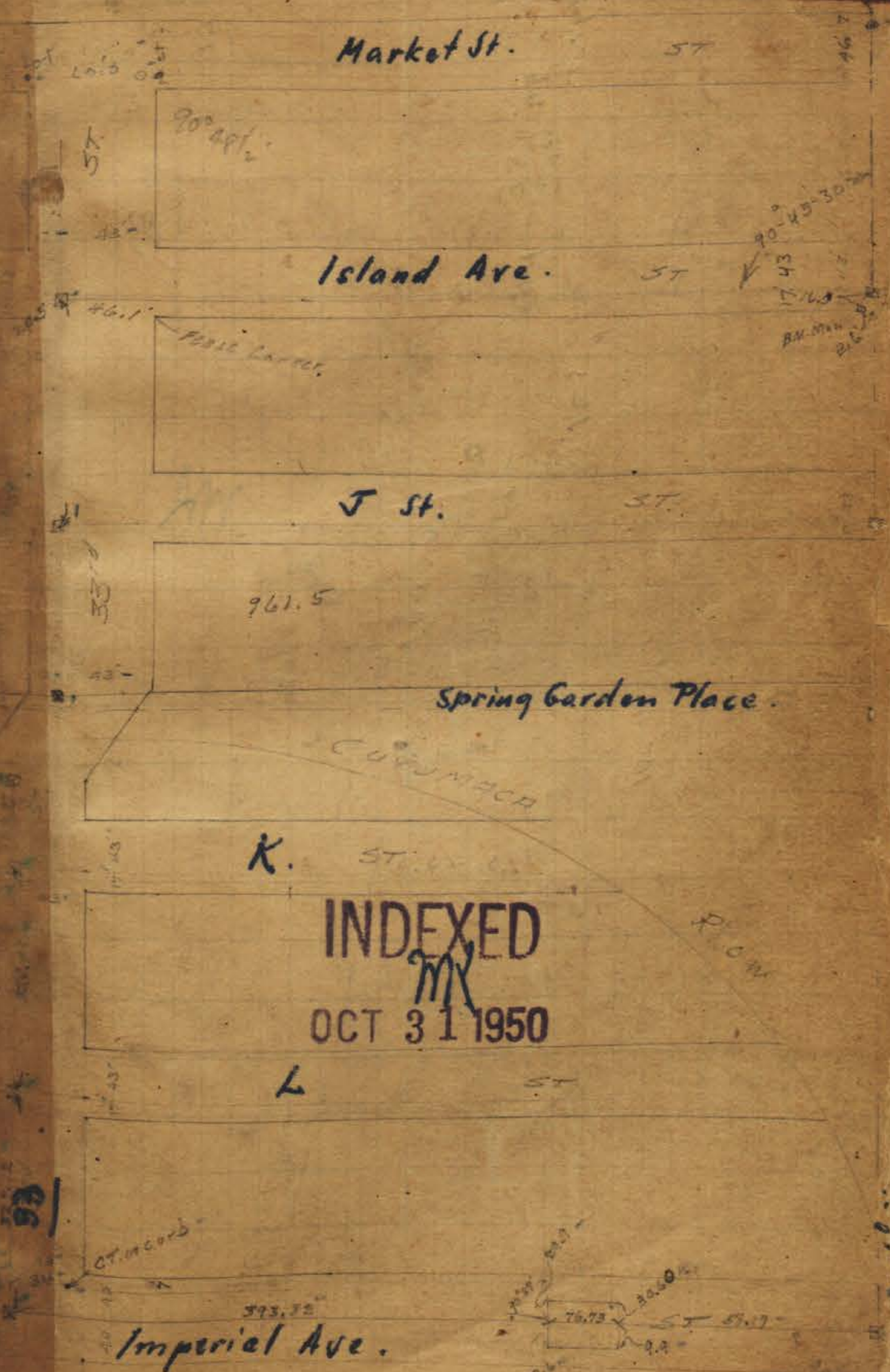
see Pg #68
 FOR THIS AREA

INDEXED
 MX
 OCT 31 1950

32 - H.

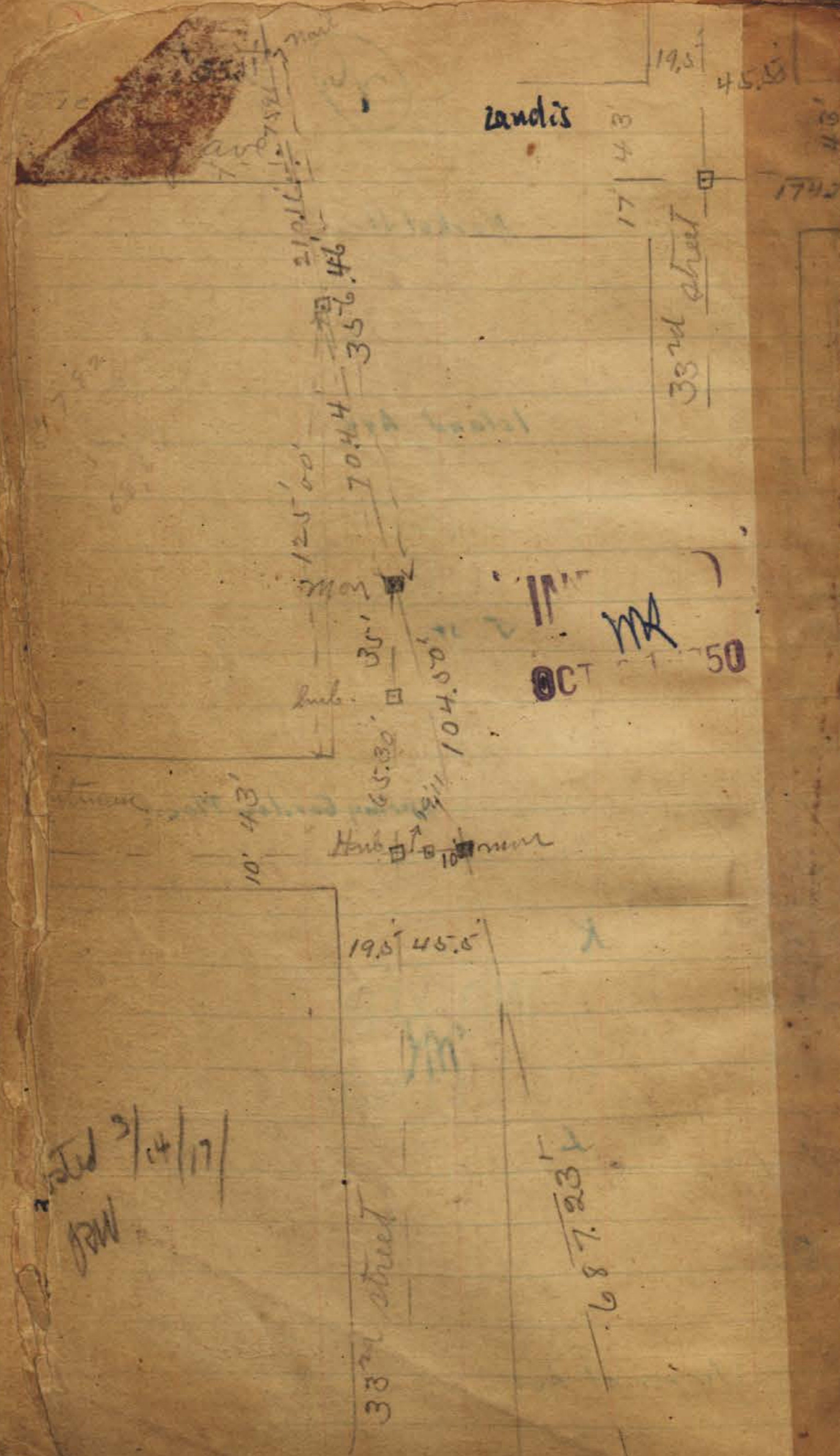
(20)

See Page 20



INDEXED
 MX
 OCT 31 1950





Postd 3/14/17
JW

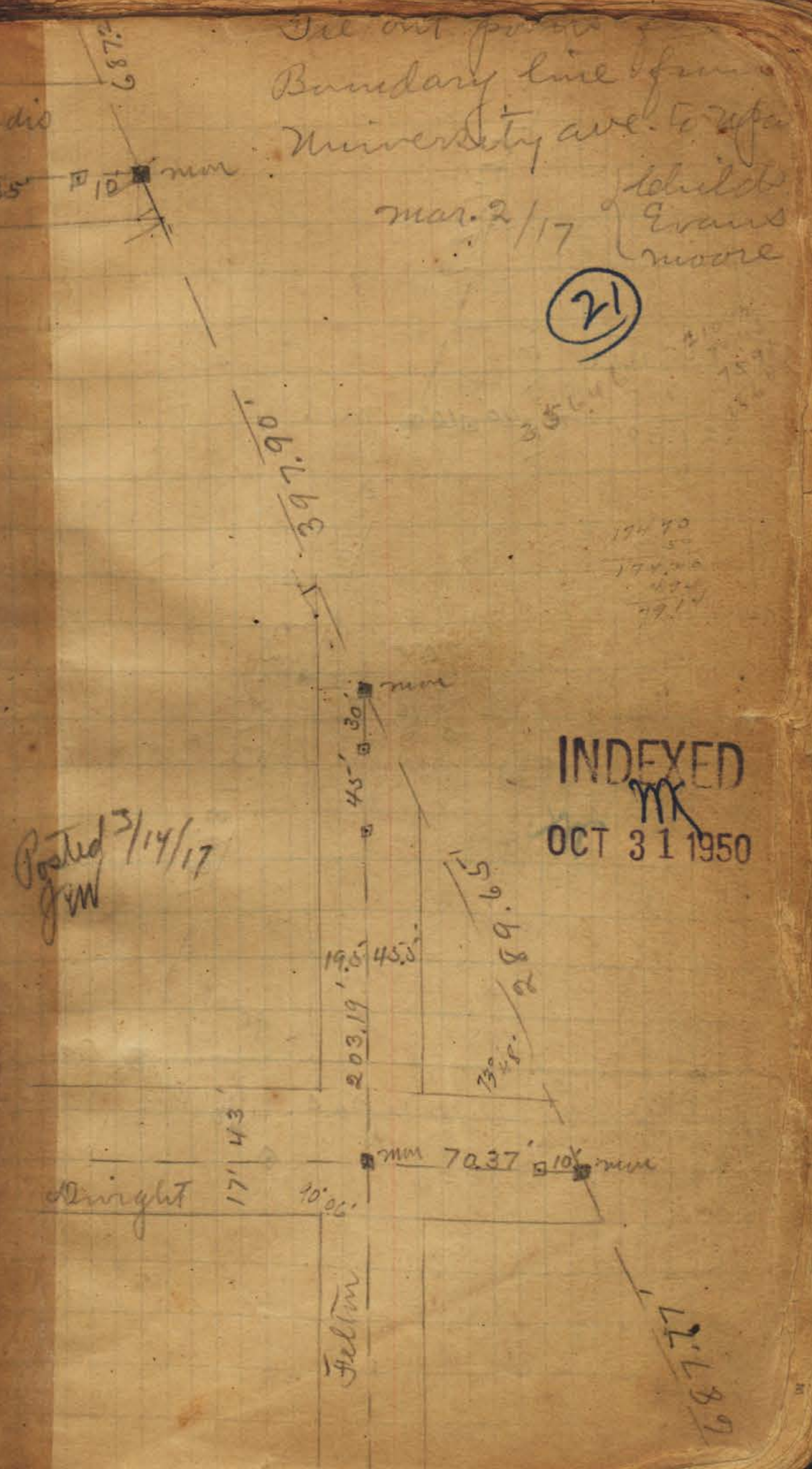
687.237

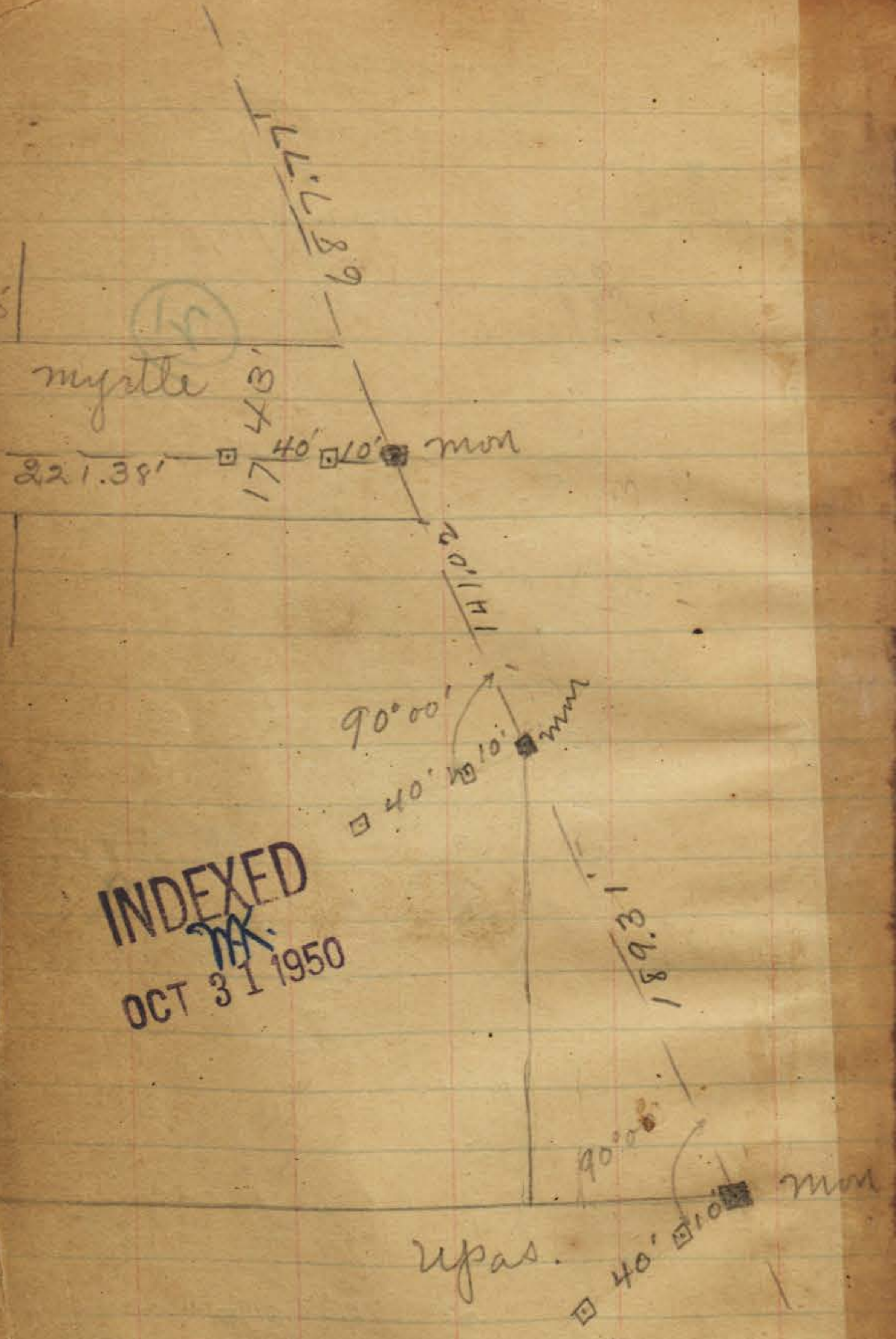
See out post
Boundary line from
University ave. to
mar. 2/17
Childs
Evans
moore

(21)

Posted 3/14/17
JW

INDEXED
MK
OCT 31 1950





INDEXED
 MK.
 OCT 31 1950

Posted 3/14/17
 RM

1603.82

SUN HARBOR TRACT

LOT 35

INDEXED
MK
OCT 31 1950

WALKERS ADD.

1211.38

LOT 36

Mon 2

City

Hilltop

DRIVE

1325.45

23

LOT 34

INDEXED
MK
OCT 31 1950

1325.59

LOT 37

RP

Mon

PIPE

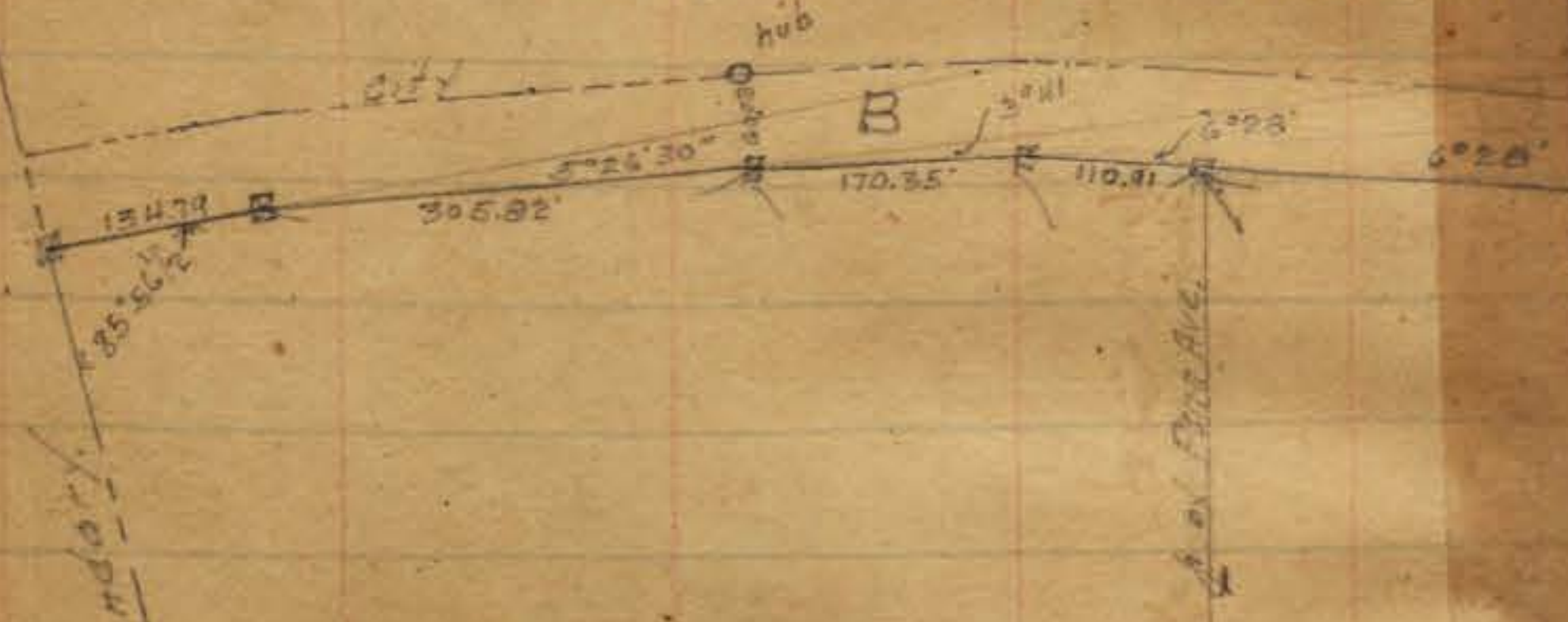
Boundary

1325.81

20' opening

Lot 22

THESE MONUMENTS PLACED ON SOUTH BOUNDARY (WHICH IS THE NORTH LINE OF LOT 22)



Lot 23

INDEXED
MK
OCT 31 1950

14.05
26.01
44.87

LOT 21

62.54
1.90
64.38

24

B ST ON ACCOUNT OF THE CITY BEING IN THE CREEK



Lot 24

INDEXED
MK
OCT 31 1950

1327.11

1325.45

LOT 2

Lot 25

Lot 26

INDEXED
MK
OCT 31 1950

Hilltop

1326.14
1326.72 Meas
1334

F. St

Lot 33

G. St

Market

1325.62

Lot 38

1325.36

Lot 45

1324.75

Lot 27

74 Drive

1327.67 or 19 Meas

Lot 32

INDEXED
MK
OCT 31 1950

For Market St. See FB. 1464-22-25

original
1327.44
1329.04

Lot 39

CT & Fairmont

Set. 3-18-32
F.D.M.
bk 1931

(25)

47th

1324.96
1315.77 Meas
1938 Meas

(Fairmont)

LPAT 1936

BC
 $\Delta = 60.54$
 $B = 220$
 $T = 129.35$
 $L = 257.84$

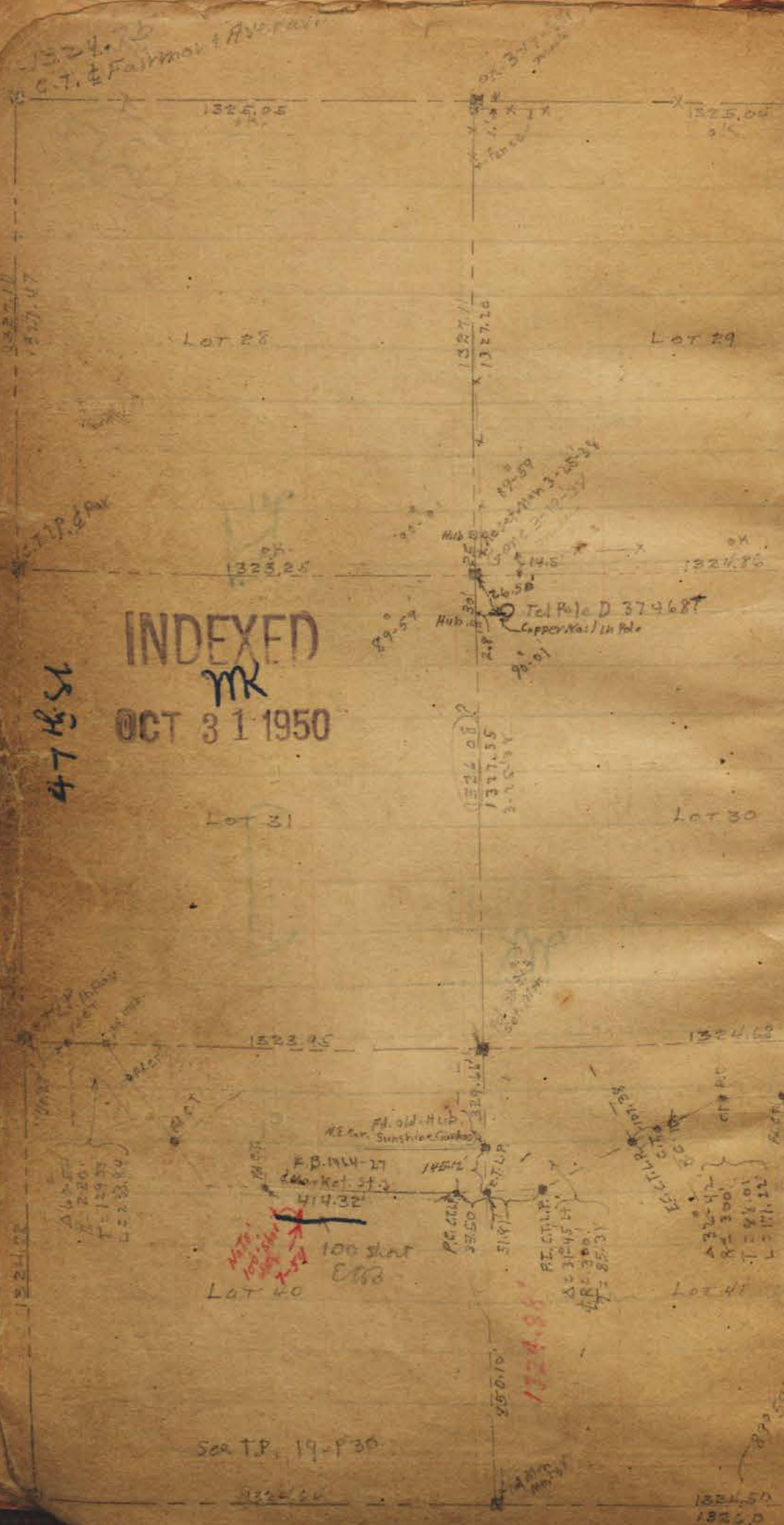
Lot 40

See T.P. 19

S.E. Cor Lot 39

1333.13

EL 47th St

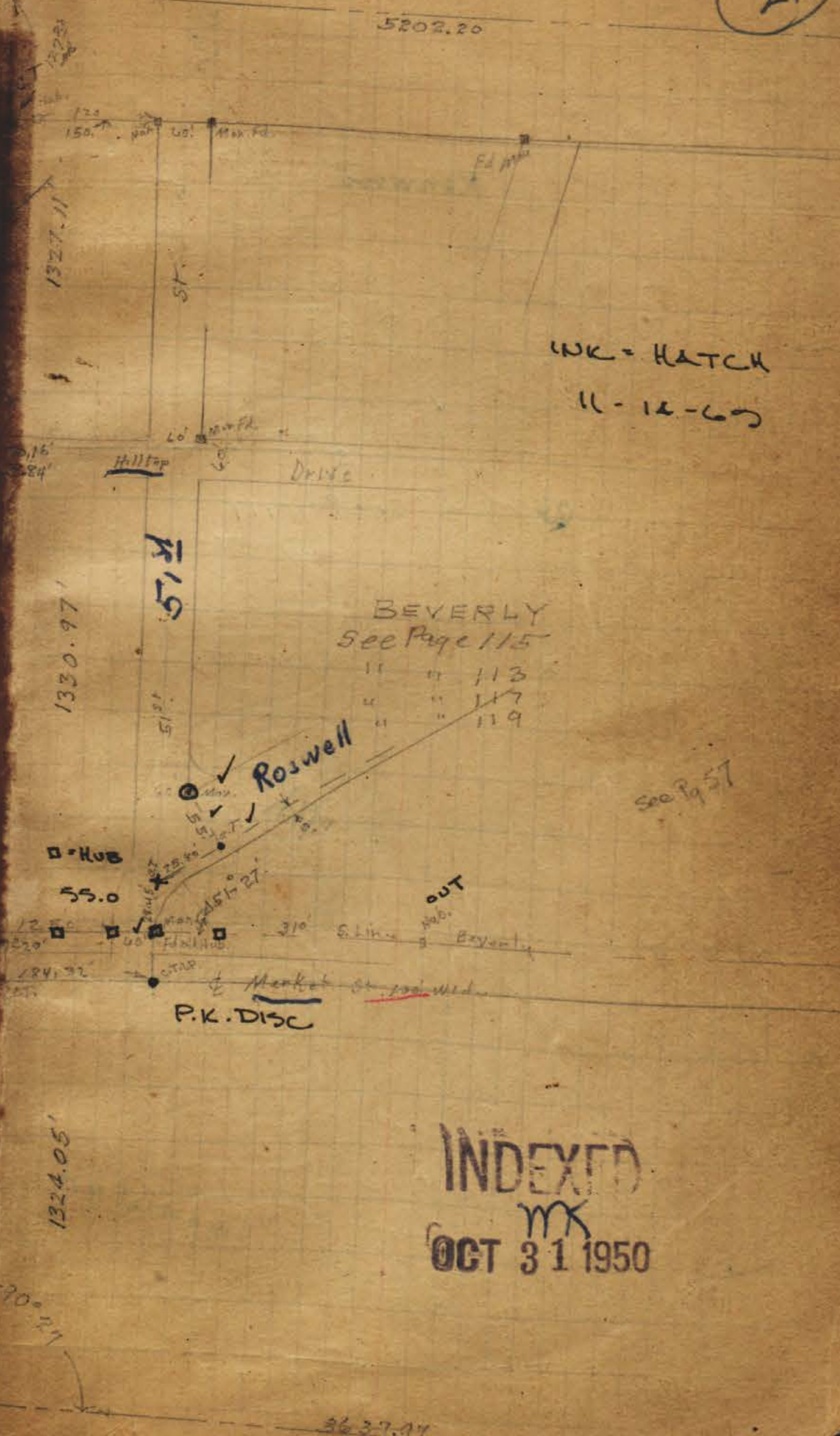


INDEXED
MK
OCT 31 1950

47 H.S.

Euclid Ave.

26



INDEXED
MK
OCT 31 1950

WK = HATCH
11-12-65

BEVERLY
See Page 115
" " 113
" " 117
" " 119

Roswell

P.K. DISC

3637.17
3635.17

NW. 207
Election
Tract 12



Lot 18 Ex Mission

3960.0

INDEXED
MK
OCT 31 1950

page 39 ↑

5202.20



5409.265

28

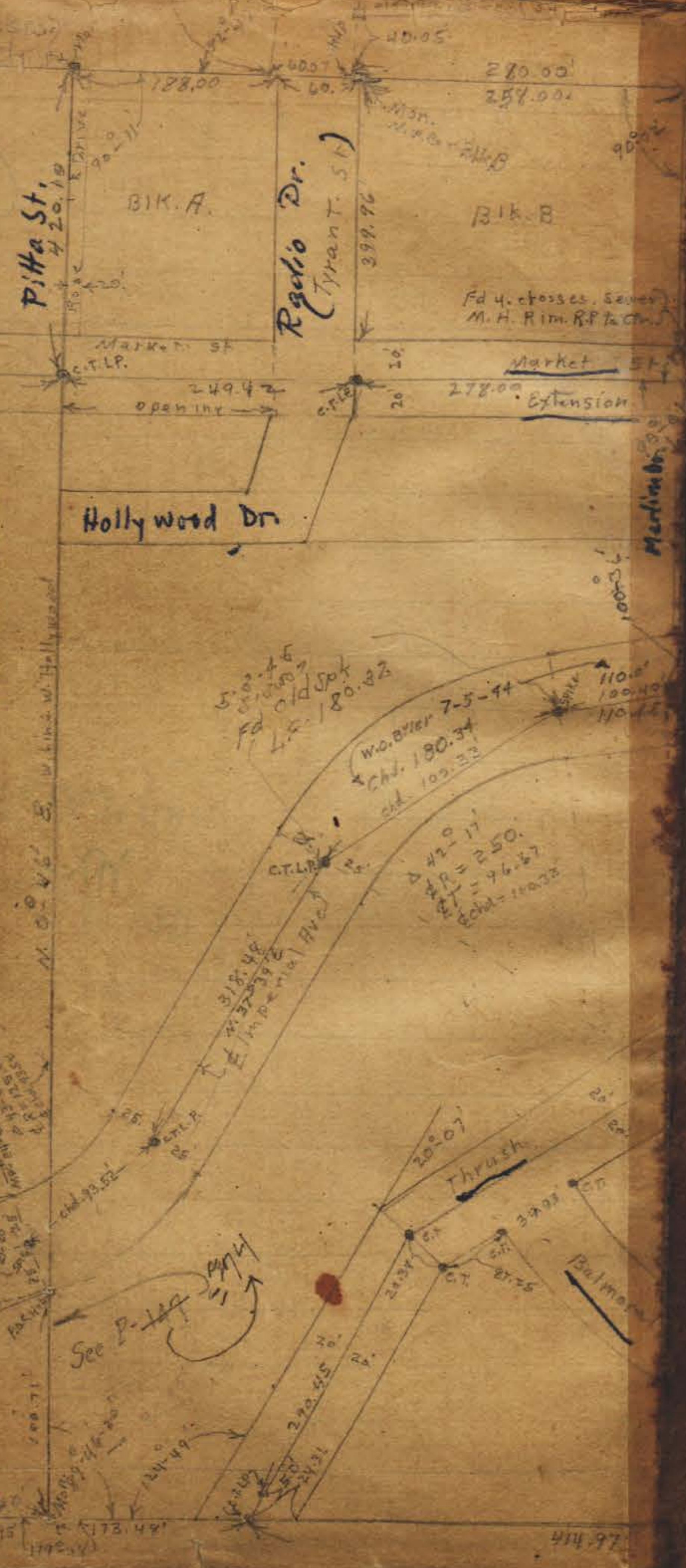
Lot 13 Ex Mission

INDEXED
MK
OCT 31 1950

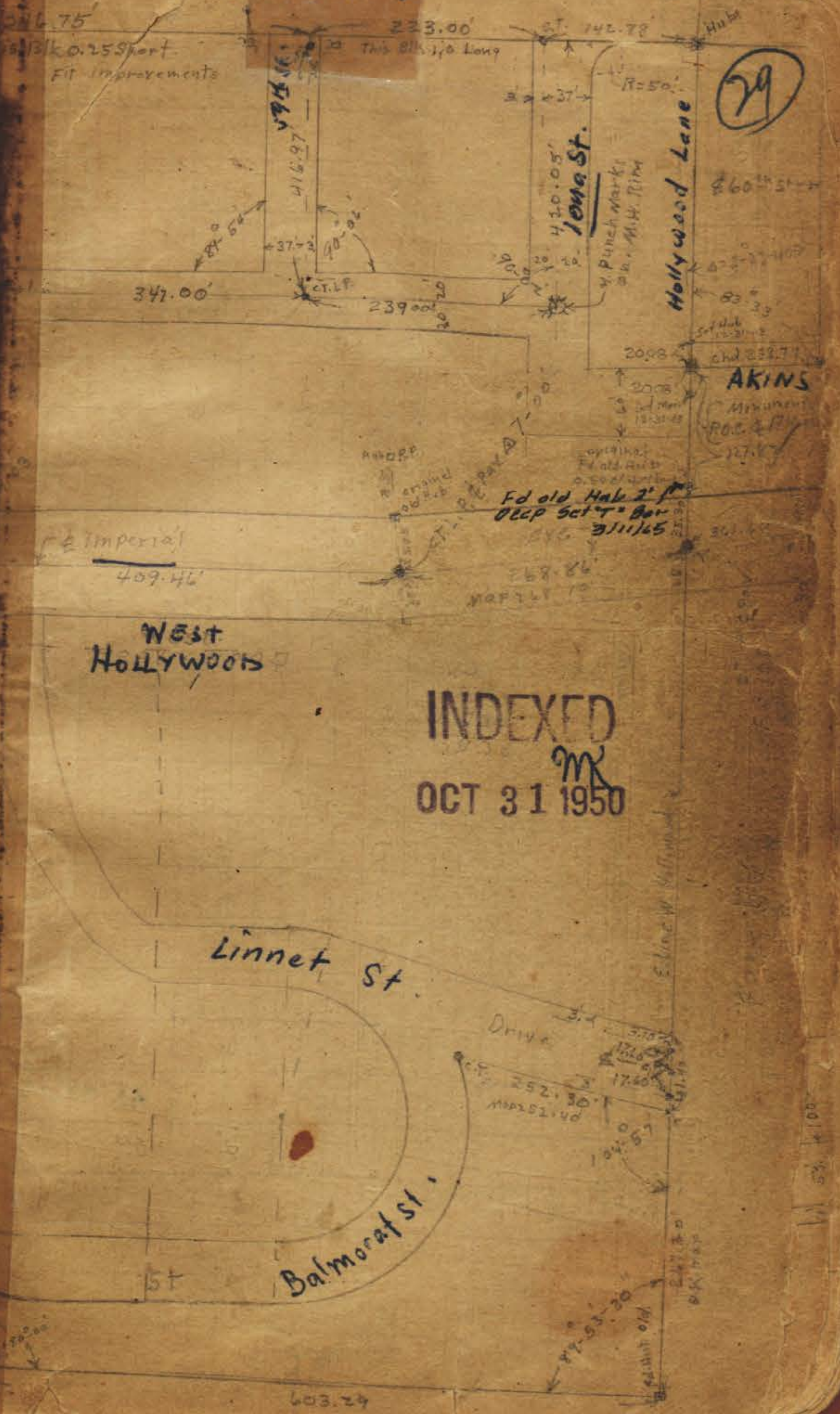
2017 53 M

19A-1731
MAP BOOK

INDEXED
M
OCT 31 1950



Kenwood St



INDEXED
M
OCT 31 1950

30

To E. W. Underhill

397.78

Hub. Rep. and 3/4
Mon. Sat. Apr 1935
10 million

This Mon.
also Reference
To St. L. rd. p. 67
32.00 North of
Mon. Sat. p. 67
Set Mon. 3.13
3-46

Ties in Larchmont Rd
Sec. FB 1636-6162
Ties Iona & Kew-Forest Sts
= FB 1659-21

722.70

727.74

Kew-Forest

Fd Old Hub
Set Mon
3/11/65

Station
Replaced Mon
3-46

60TH (DETROIT) ST

IONA DR.

HOLLYWOOD

AKING ST

INDEXED

NOV 1 1950

31

74.24

120.5

Brooklyn 460.28

Set Mon
5.15
10.15
5.15

plotted on tie sheets
12-18-35
C.S.K.

chisel L on edge of
M.H. Rim. 3-46
Set Mon.

HEIGHTS

LOT 33 ENCLOSURE

62nd St

INDEXED

NOV 1 1950

810.09

497.56

Set Mon - 1-6-44

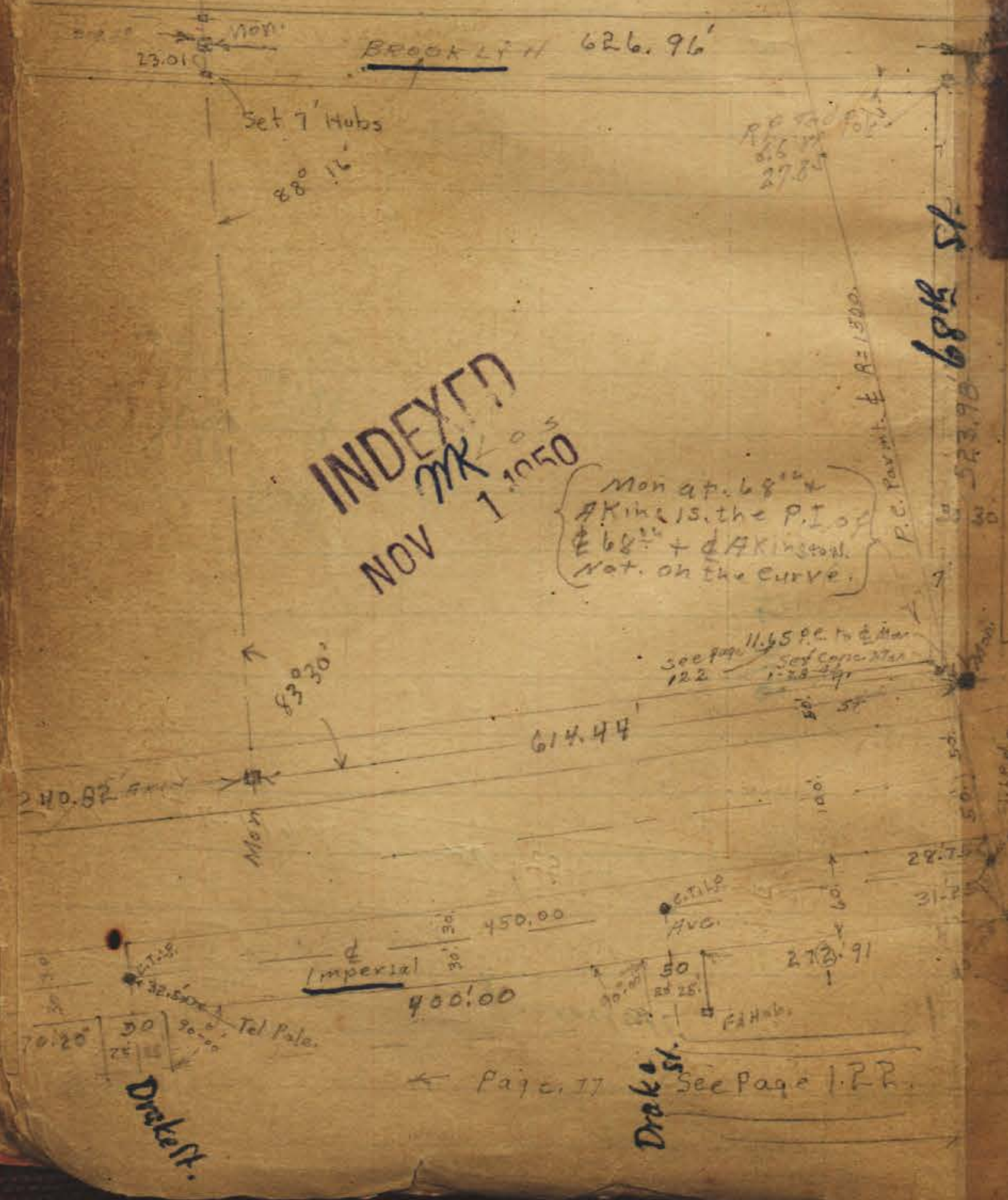
Set Mon - 1-4-44

SEE NEW HOSE LEAF
TIE PTS IMPERIAL

Hub Replaced
Granite Mon
12-24-44

NUMBER 211

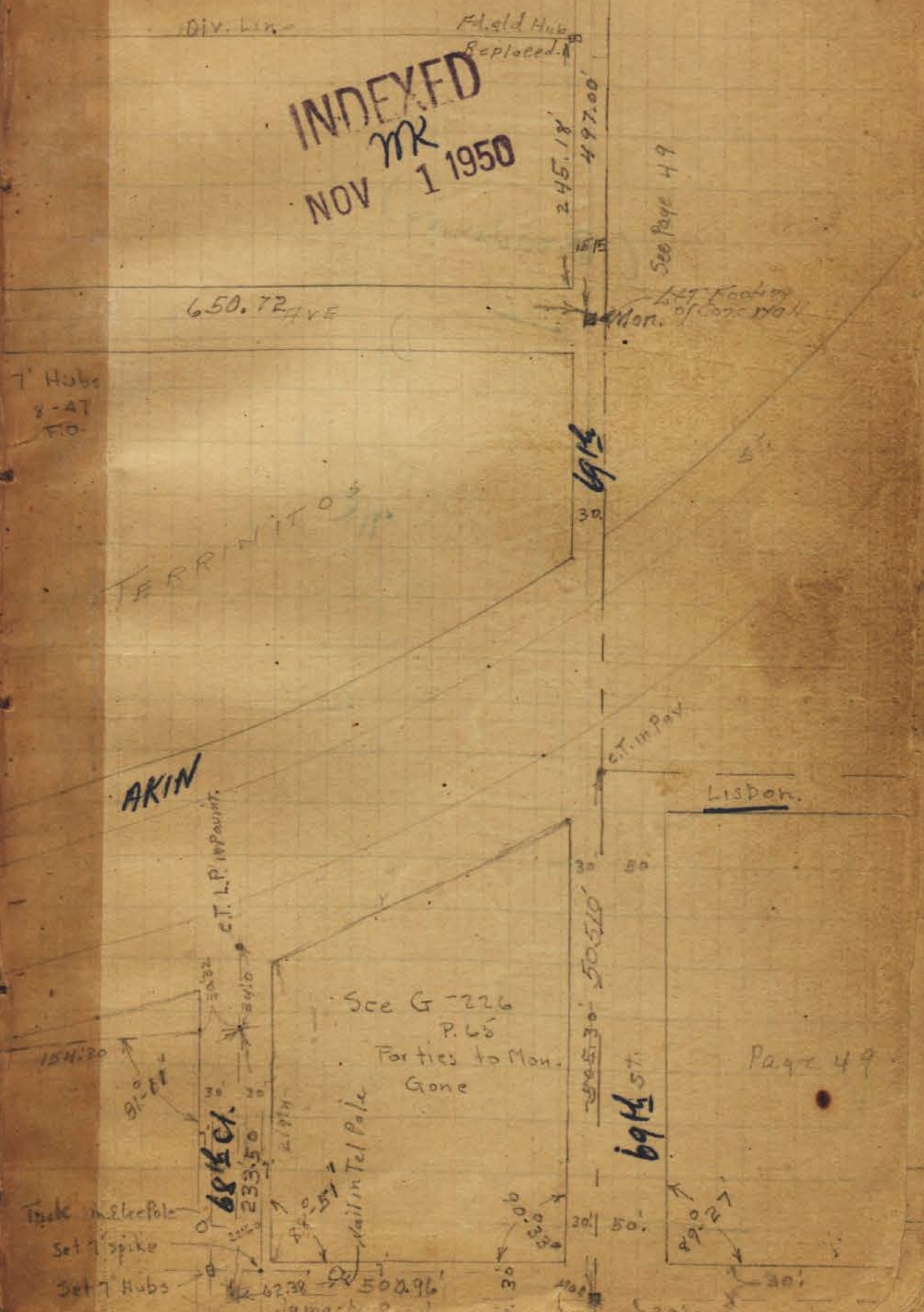
Plotted on Tie sheets
10-19-35
C.S.K.



INDEXED
MK
NOV 1 1950

Mon at 68' +
AKIN is the P.I. of
68' + d AKIN
Not on the curve.

E 3° 5VE



INDEXED
MK
NOV 1 1950

34

Div. Lin.

Field Hub
Replaced

650.72 AVE

TERRINITOS

AKIN

Lisbon

See G-226
P. 65
Forties to Mon.
Gone

Jamaica

Page 49

57'
497.00'
245.18'

See Page 49

68 1/2 ST

c.T. in Pav.

50.510'

69 1/2 ST

68 1/2 ST
233.50'

Trunk in Ske Pole
Set 7 spike
Set 7 Hubs

502.96'

plotted on Tie Sheets
12-12-75
C.S.K.

(Broadway)

INDEXED
MK
NOV 1 1950

BASH

1261.96'

WUNDERLIN

BROOKLYN

Set in Conc. Ret. wall
32.00' North of E. Mon.
M.H. Set Mon. S13
+ E 61.5'
3-46

Set Mon. on S. 13 Line + R
3-46
MAX Linkin

Set S. E. 5.5X
7 Hubs
10-45

Tempus

35

7°59' 432.05 AVE 20.5' 71.91' C.T.

INDEXED
MK
NOV 1 1950

10-3-45
Set 7 Hubs
H.E. NY
S. 13.00'

AVE

63

7-46-7

URP

7-46-7

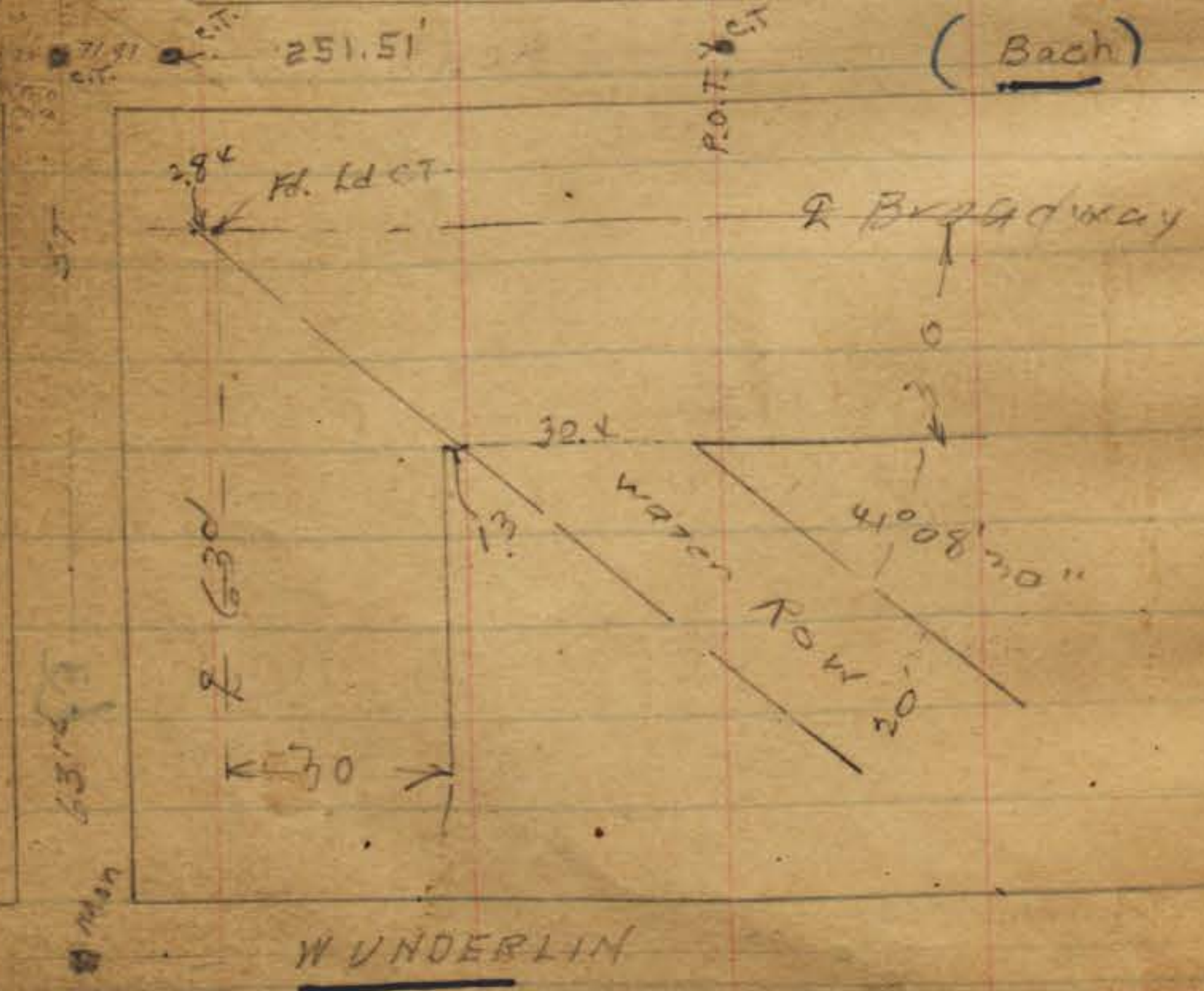
251.51
251.51

for Tics North of Bach see
- F.B. 12 14 - Page 2-8. mill

INDEXED
MK
NOV 1950

Broadway

(Bach)

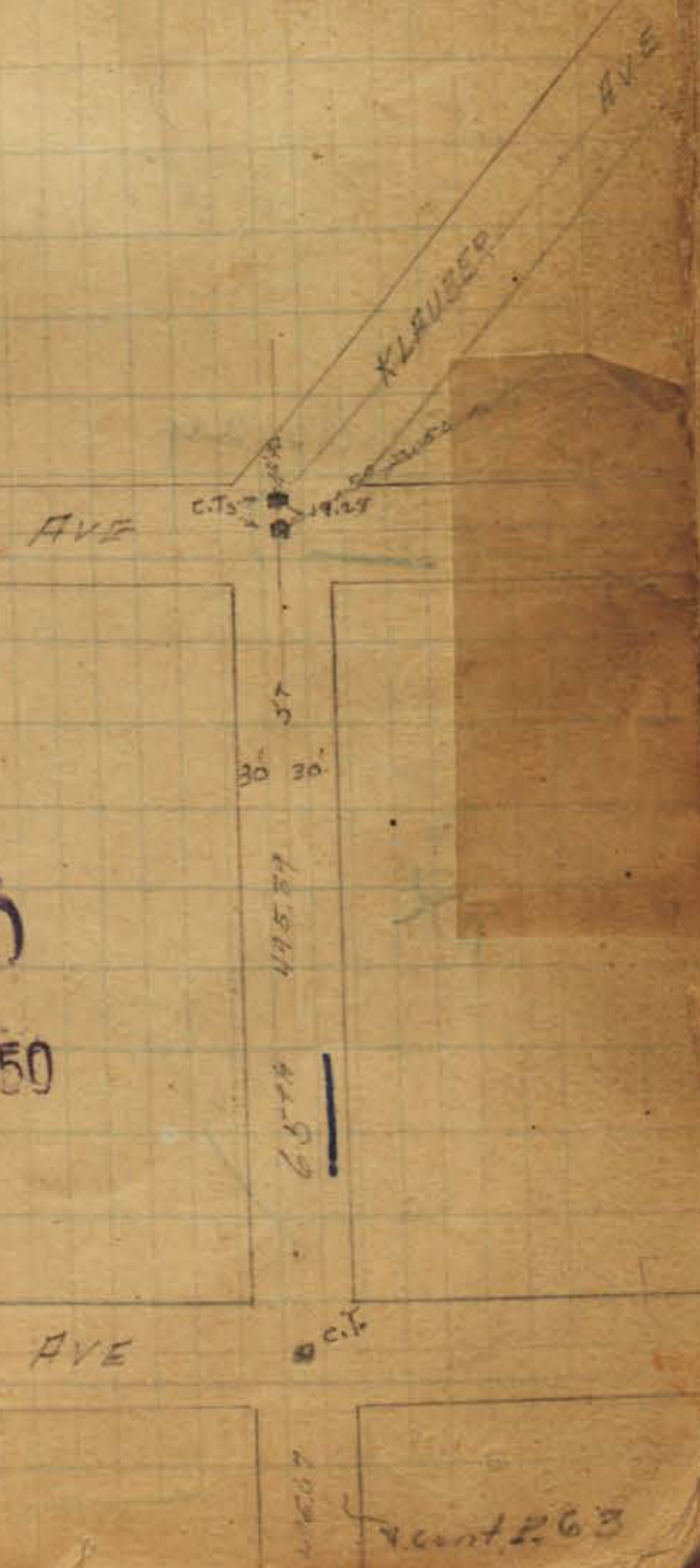


W UNDERLIN

plotted on Tie sheets
12-18-135
C.S.K.

14385
44
193871
36

INDEXED
MK
NOV 1 1950



cont R63

Platted on Tie sheets
1-7-36 C.S.R.

BITTERN

F.B. 1214 - Page 2-8

Broadway
(BECH)

INDEXED
MK
NOV 1 1950

129°15'30"
MADERA
WUNDERLIN

ST.

374.37'
50°43'

CT. pav. 90' x 10'

1179.41 AVE To CT. Pav.

EVELYN

INDEXED
MK
NOV 1 1950

1212.64' AVE

(37)

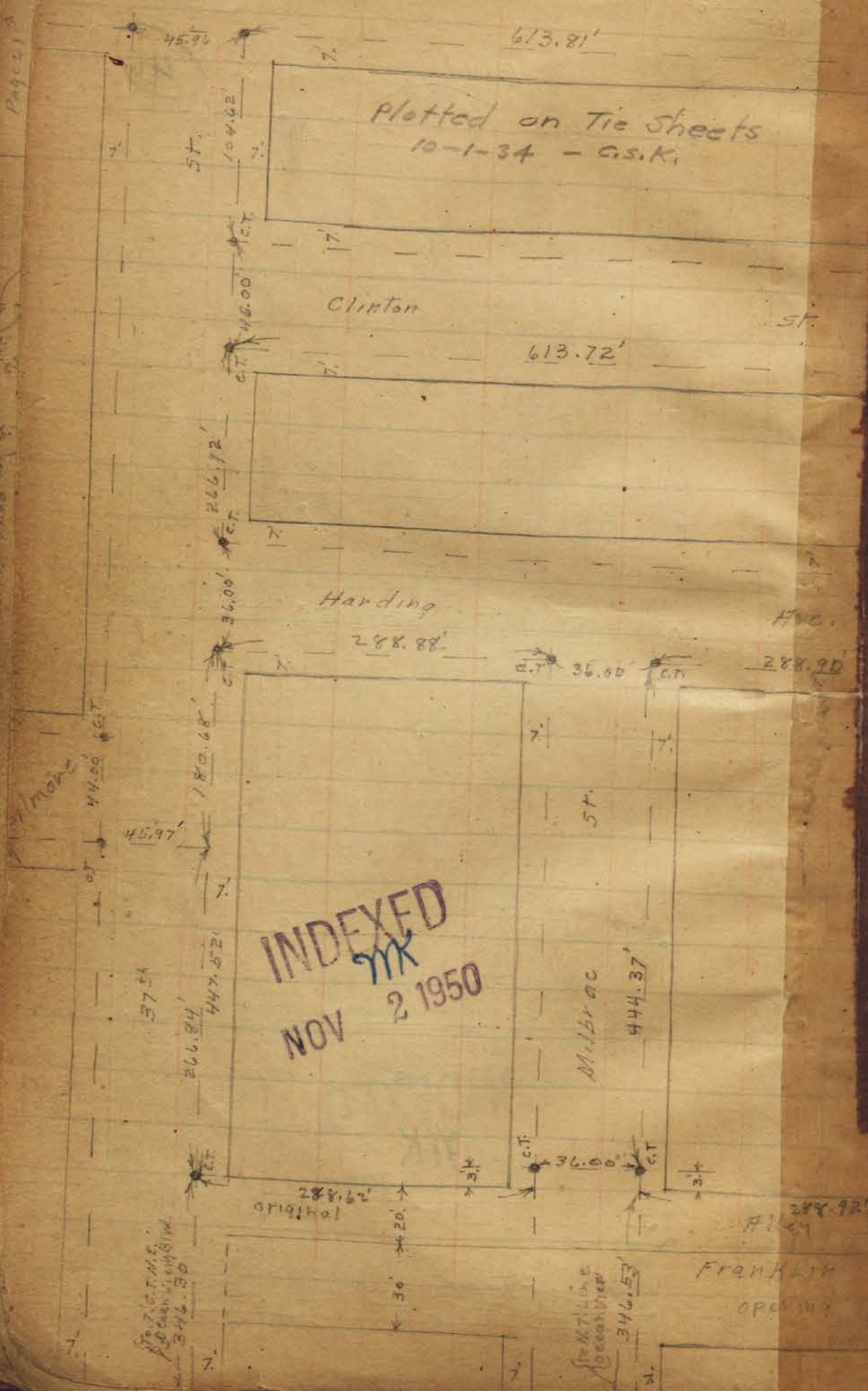
69

714.12 To d Evelyn Page 7

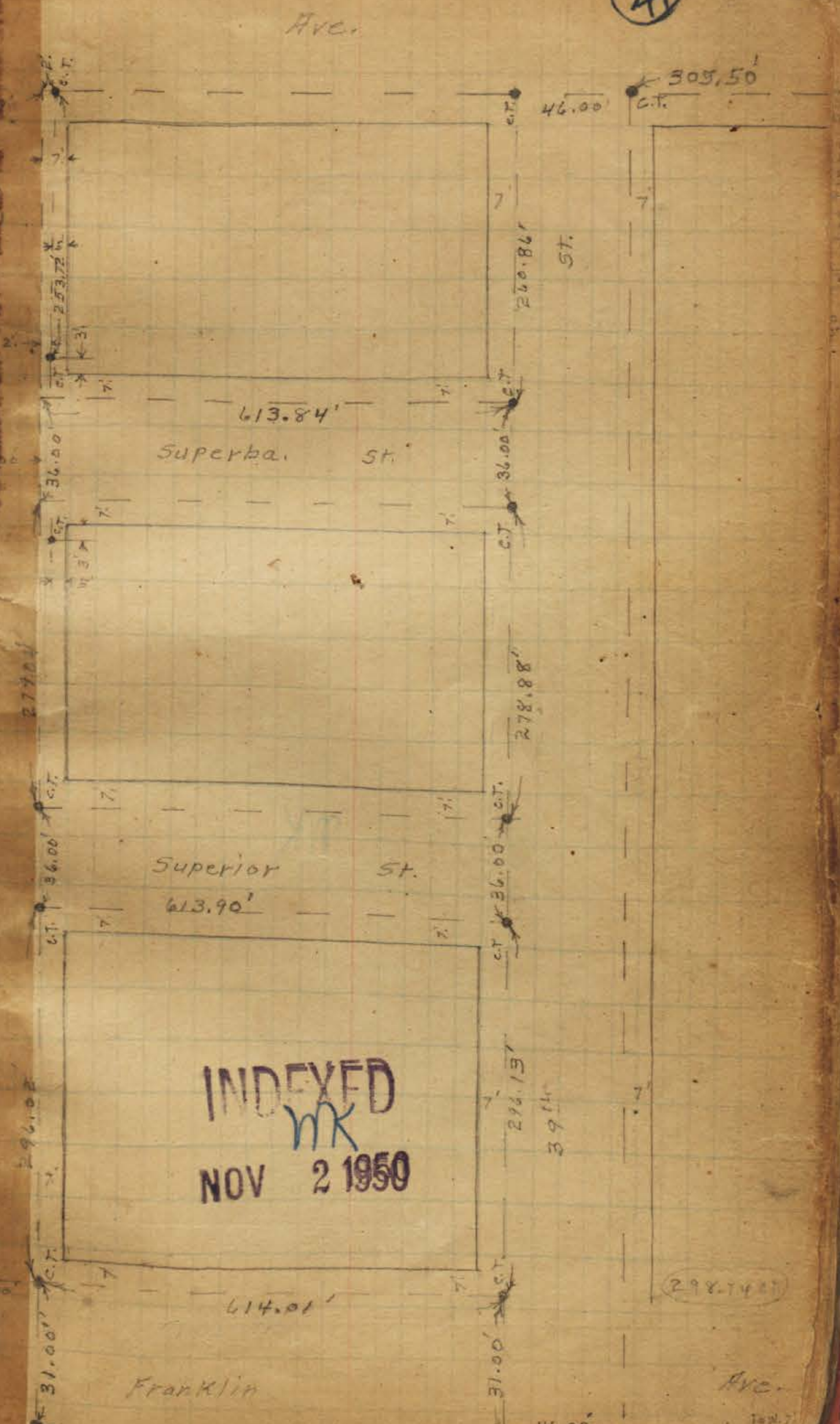
90°19'
89°41'
192.65
15.15
set Pipe see P-49
AVE
Mon Gate

Imperial

(41)



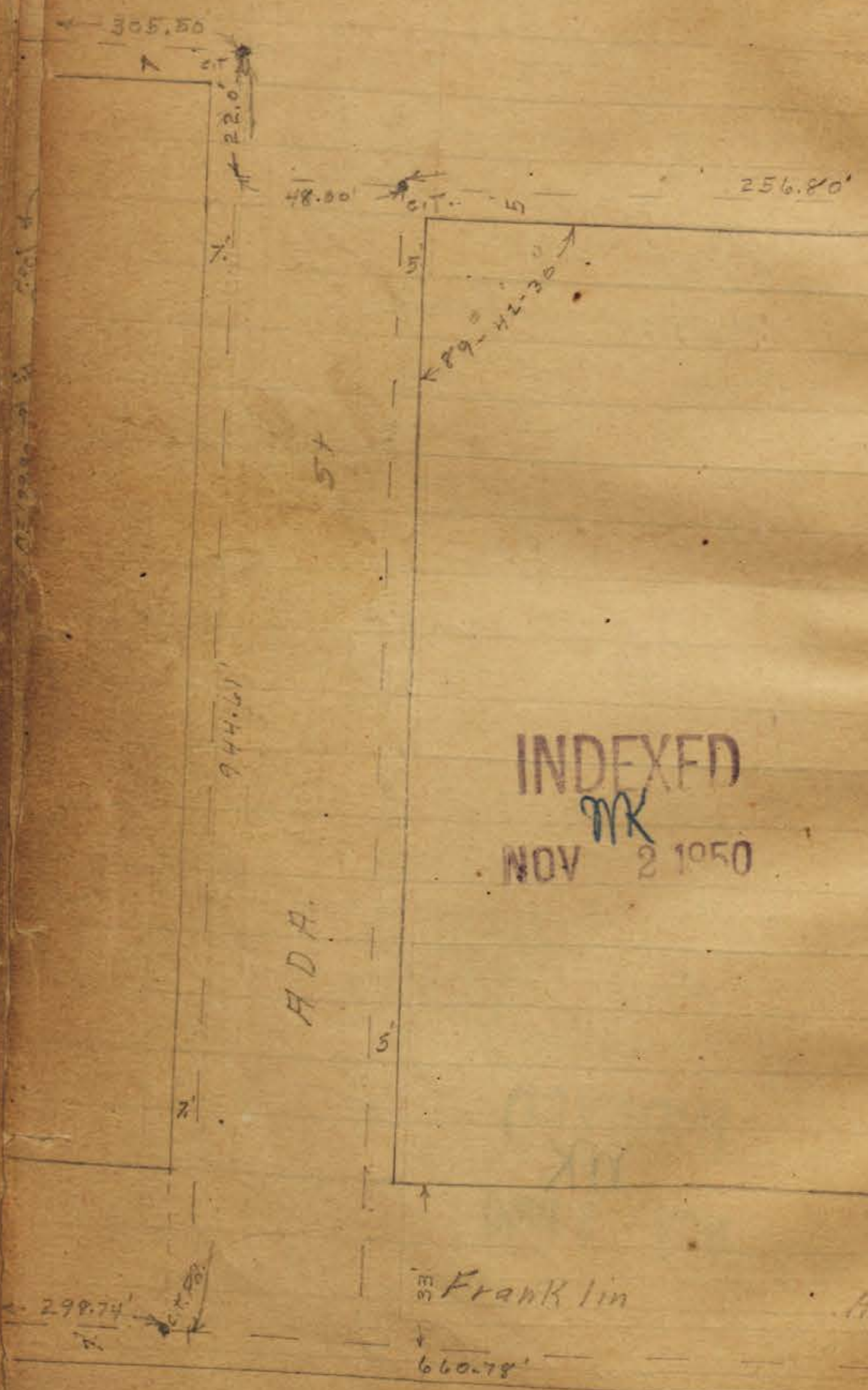
INDEXED
 MK
 NOV 2 1950



INDEXED
 MK
 NOV 2 1950

(298.14)

Imperial Ave

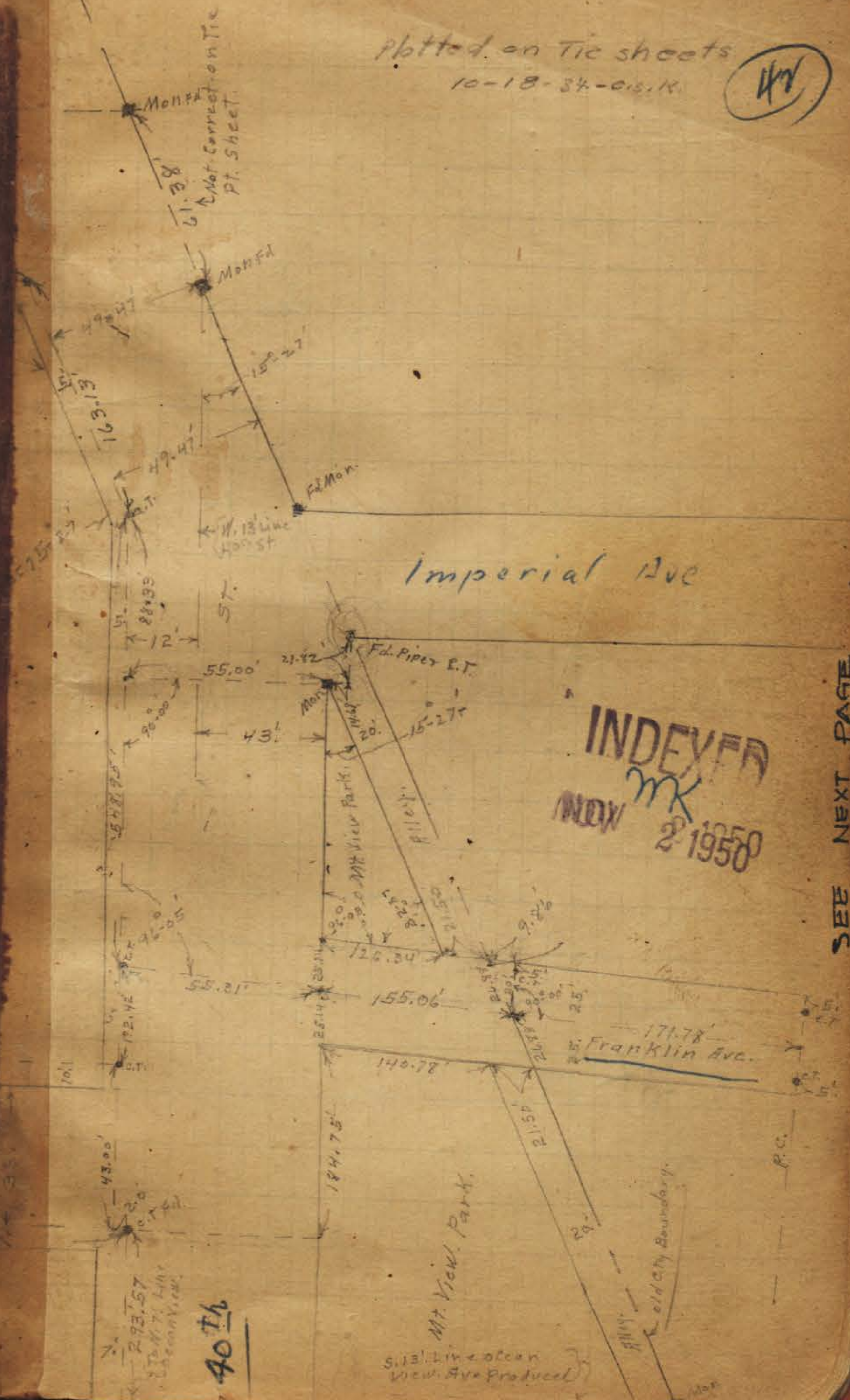


INDEXED
MK
NOV 2 1950

A.D.A.

Franklin Ave

old City Boundary



Plotted on Tie sheets
10-18-54-015, K.

(MK)

Imperial Ave

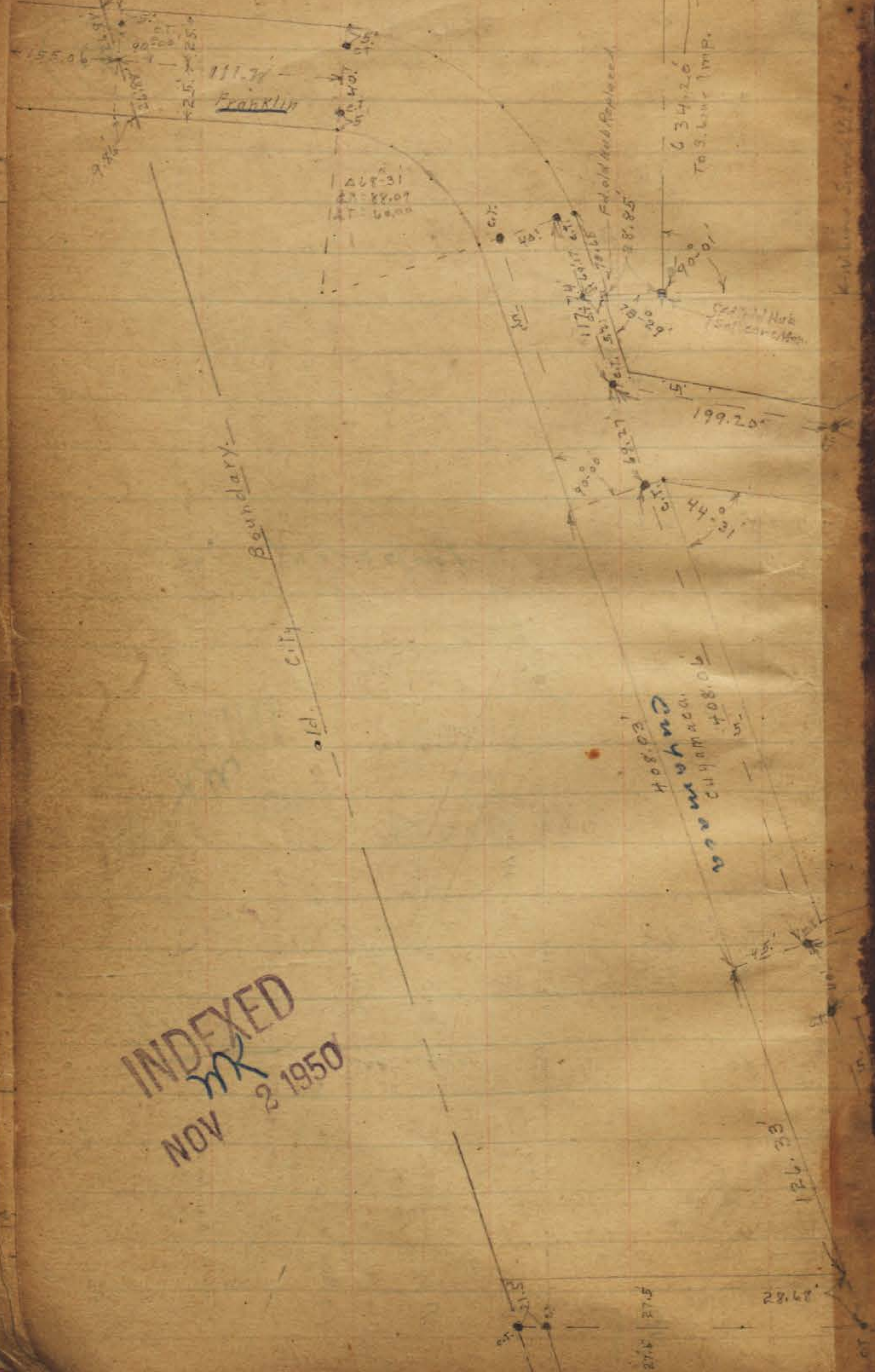
INDEXED
MK
NOV 2 1950

SEE NEXT PAGE

Franklin Ave

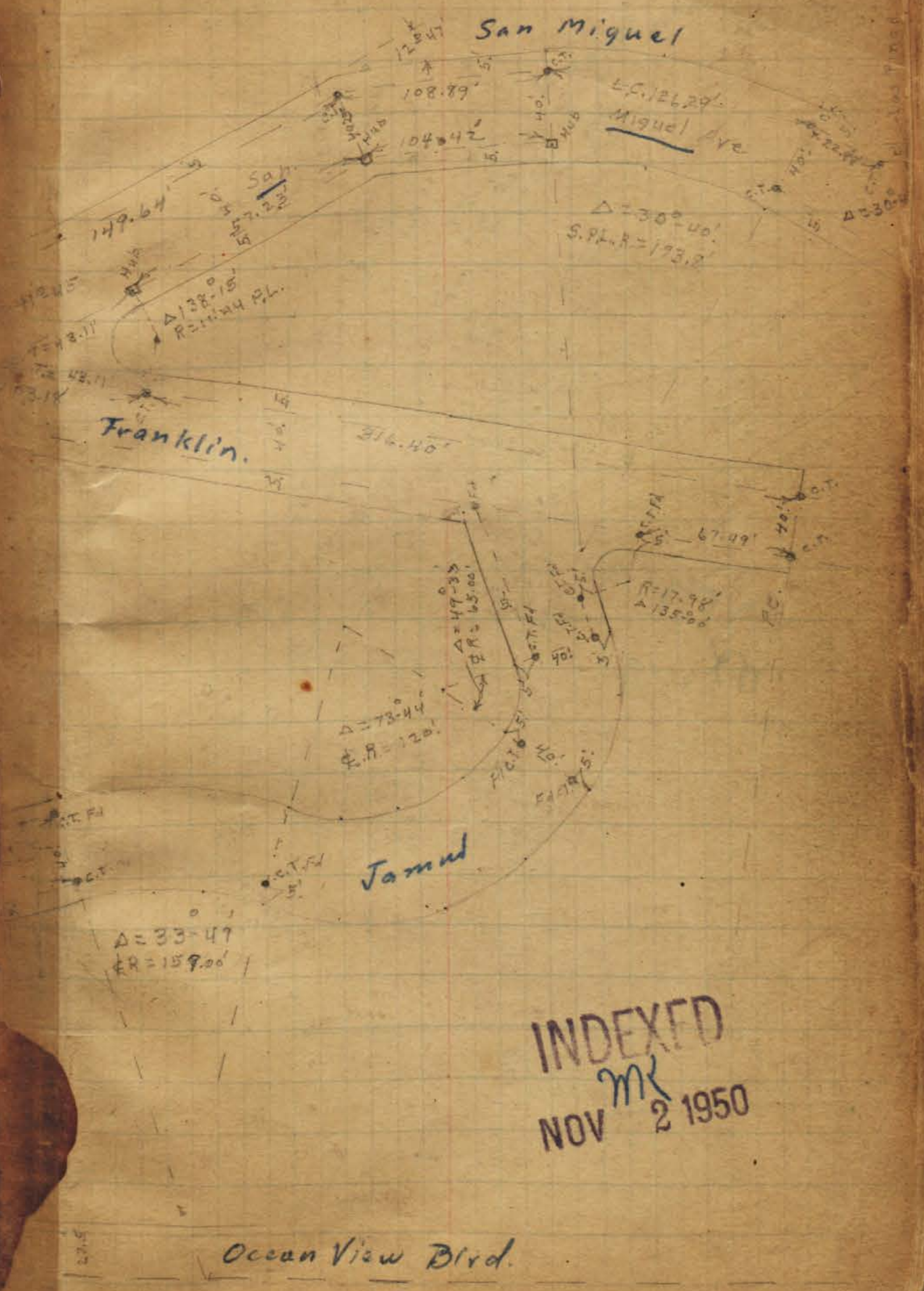
40th

5.13' line on Mt. View Ave produced



INDEXED
 MK
 NOV 2 1950

Platted on Tie sheets
 10-22-34 - C.S.K.



INDEXED
 MK
 NOV 2 1950

Ocean View Blvd.

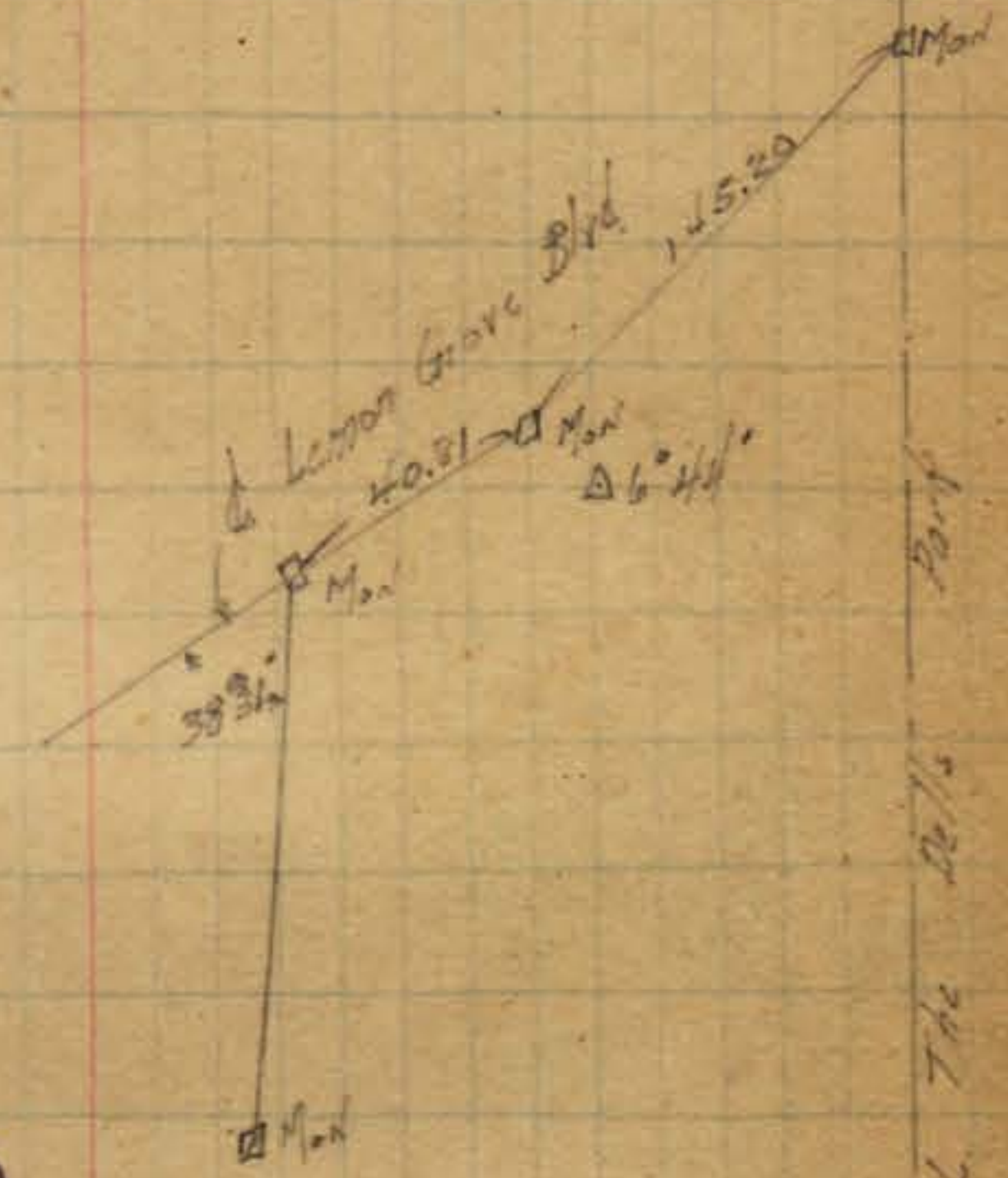
Matted on tie sheets
10-22-54- E.S.M.



INDEXED
NOV 9 1950

Ties Located on Lemon Grove Blvd.

444



INDEXED
NOV 2 1950

See T.P. 19

plotted on TIC sheets
10-22-34-C.S.K.

45

Los Pinos Ave

25' 10'

30'

Continued from page 86.

Ave

506.87'

(Villa)

San Pascual St.

10'

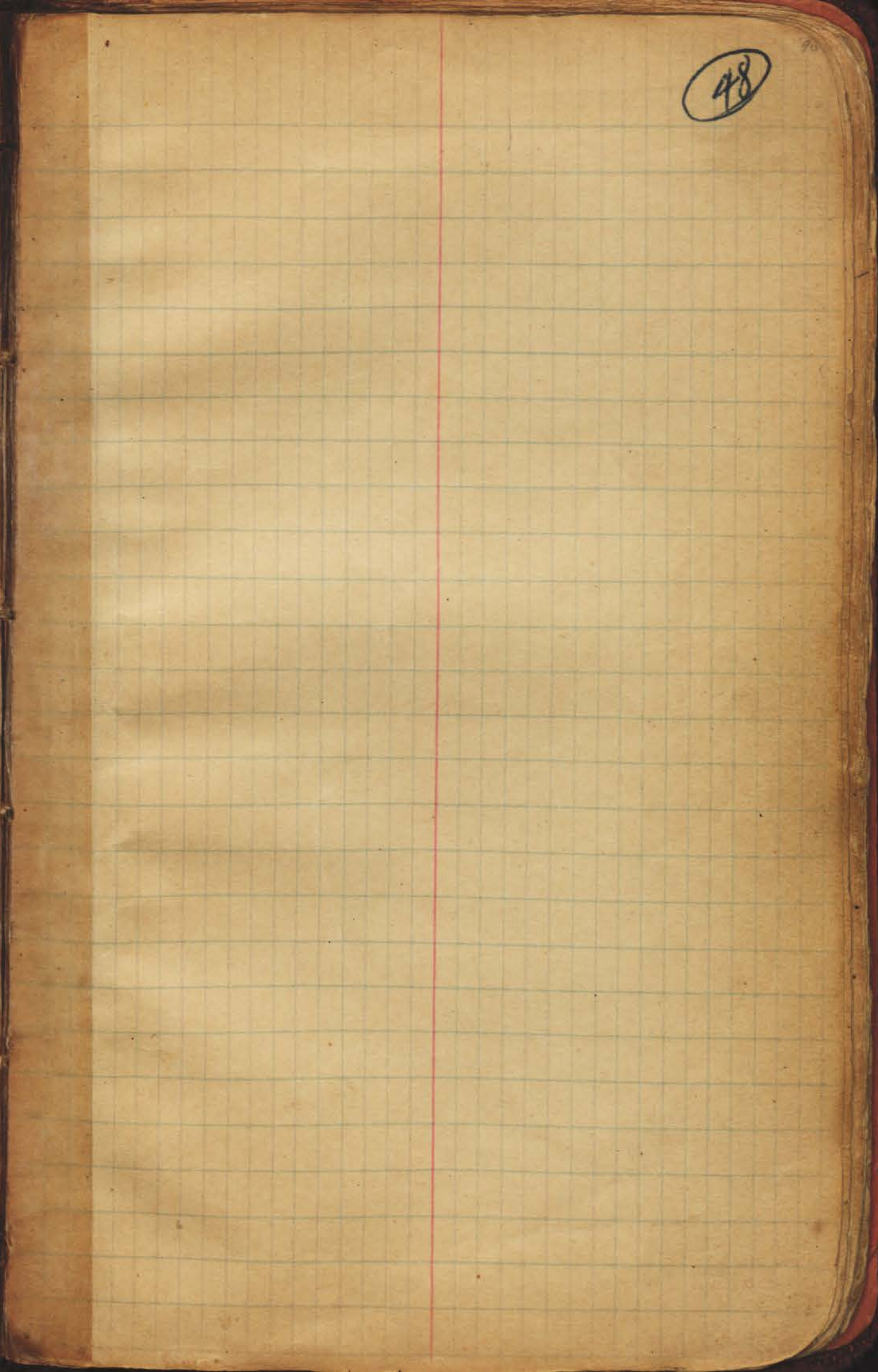

Ocean View Blvd.

15'

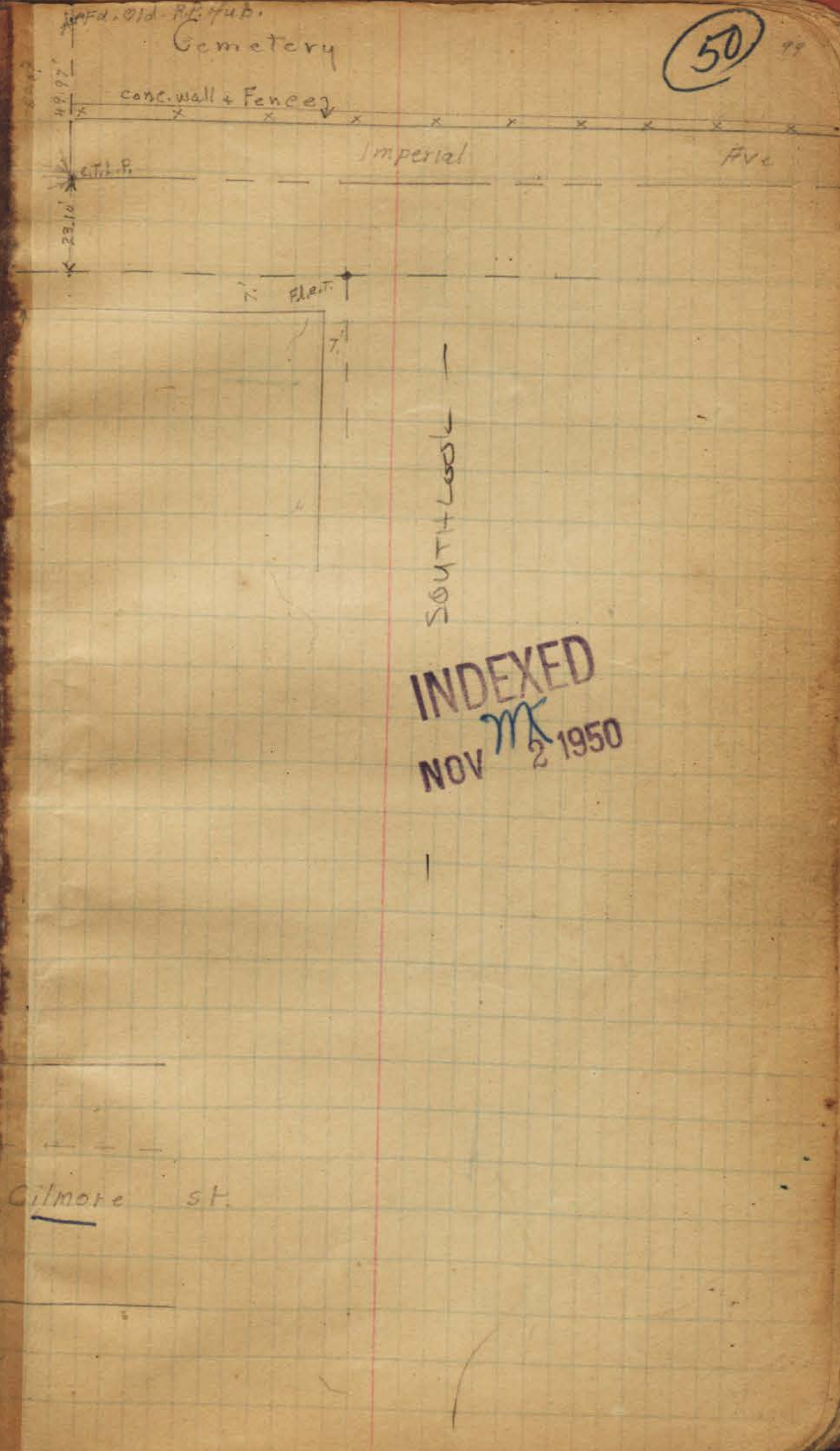
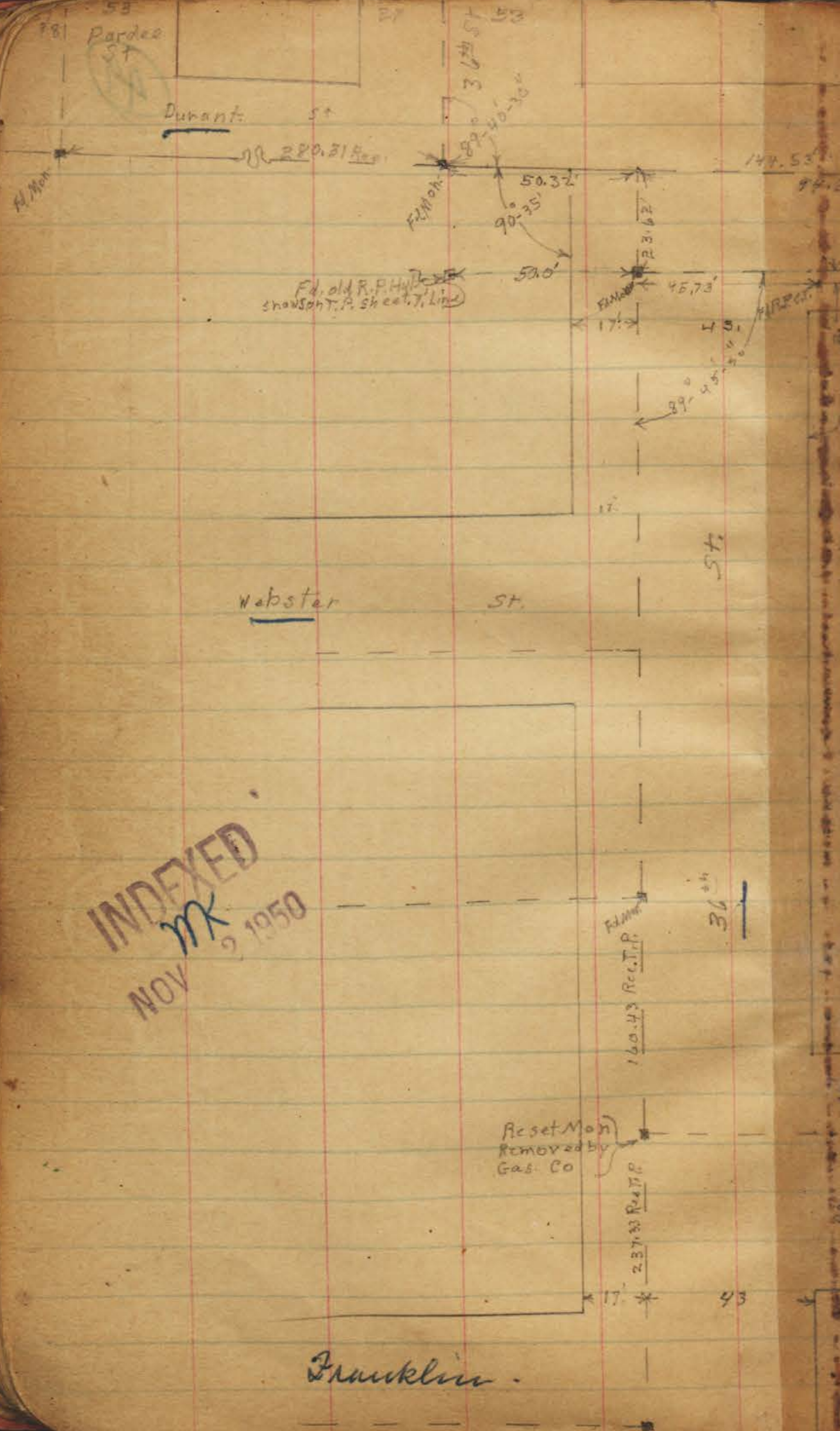
22.5'

FLET

INDEXED
NOV 2 1950

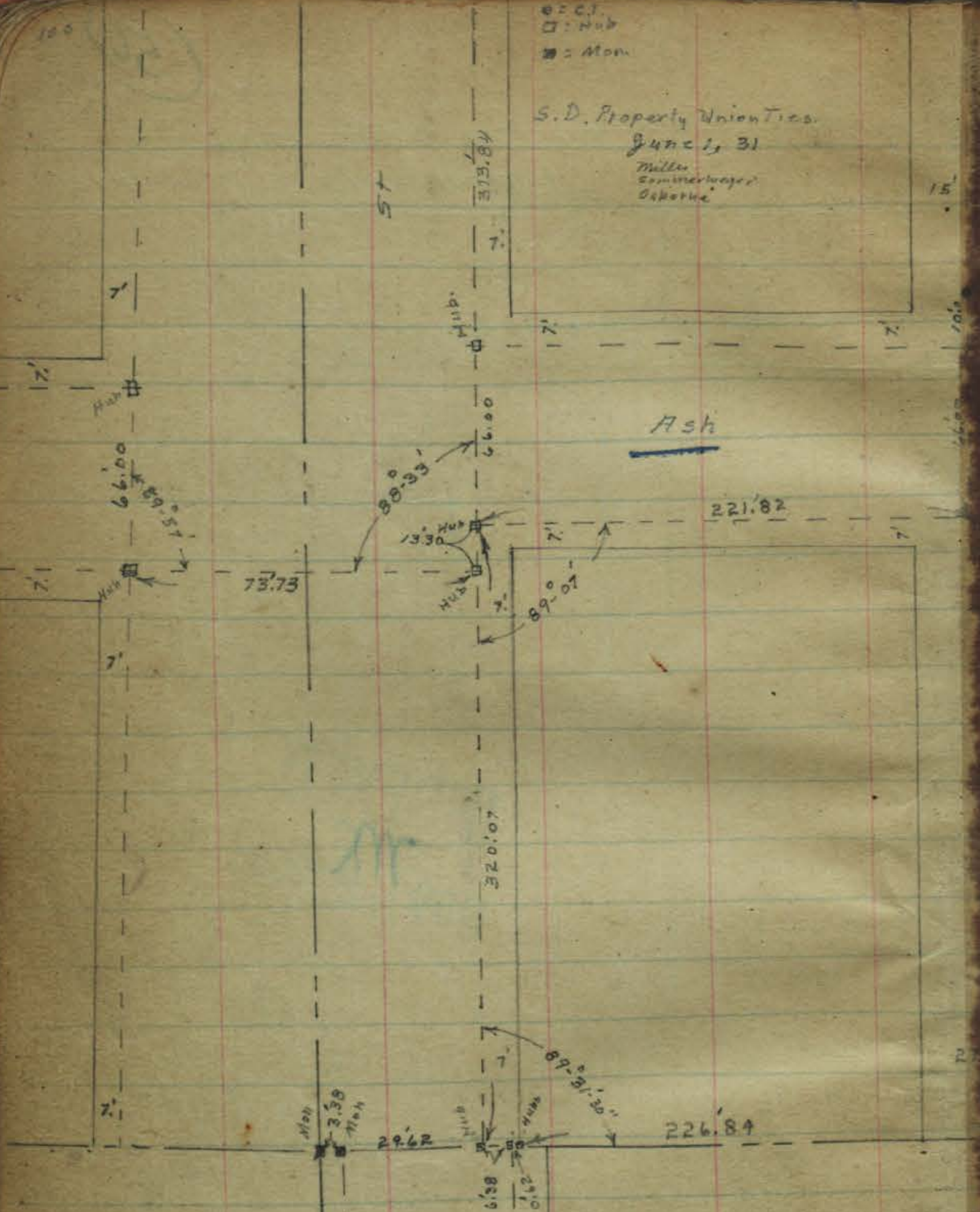


49



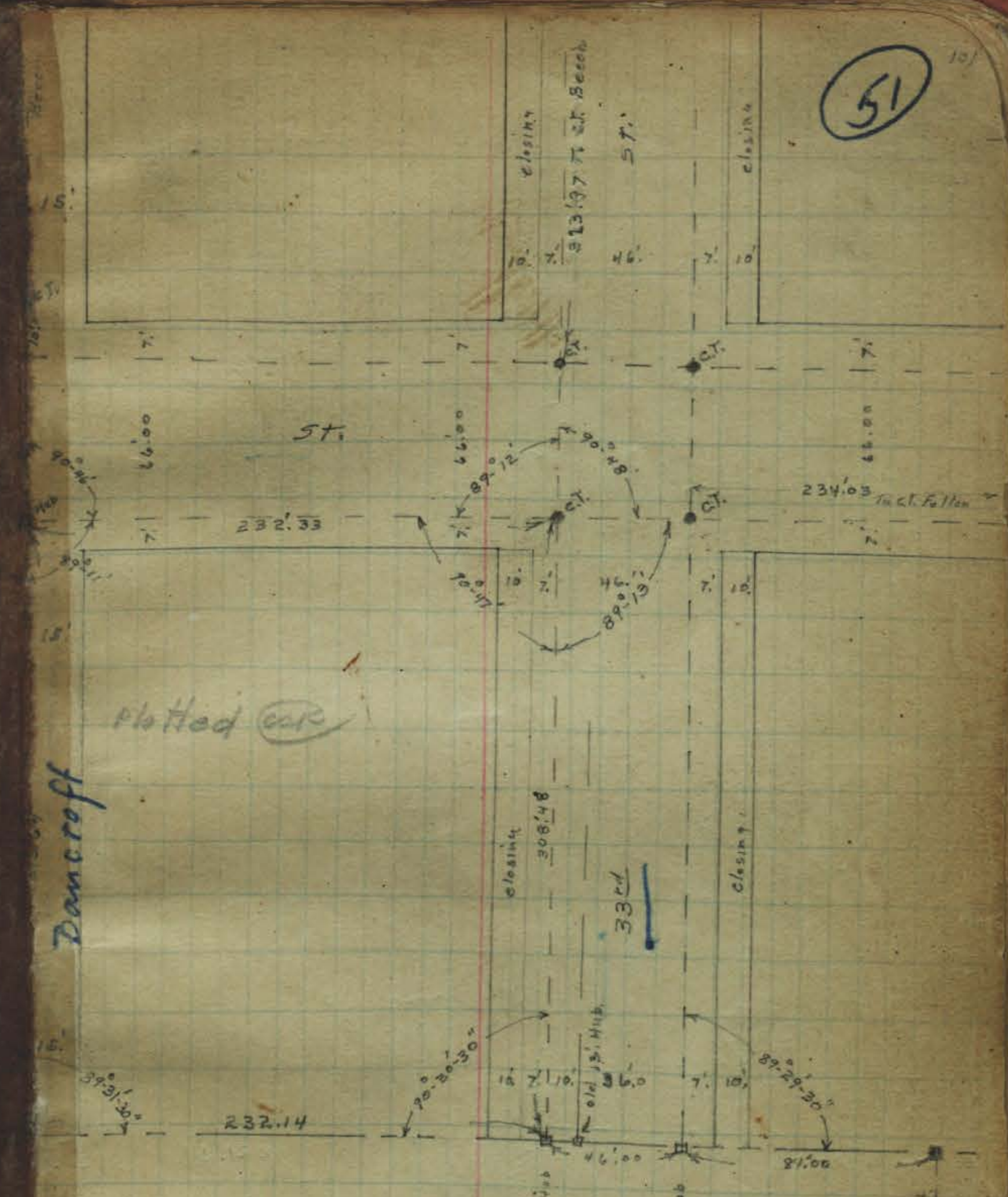
o = C.T.
□ = Hub
● = Mon.

S.D. Property Union Ties
June 1, 31
Miller
Commerlanger
Gehring



INDEXED
NOV 2 1950

(51)



plotted car

Dancroft

INDEXED
NOV 2 1950

SEE TAIL BLM

HATCH
1-17-73

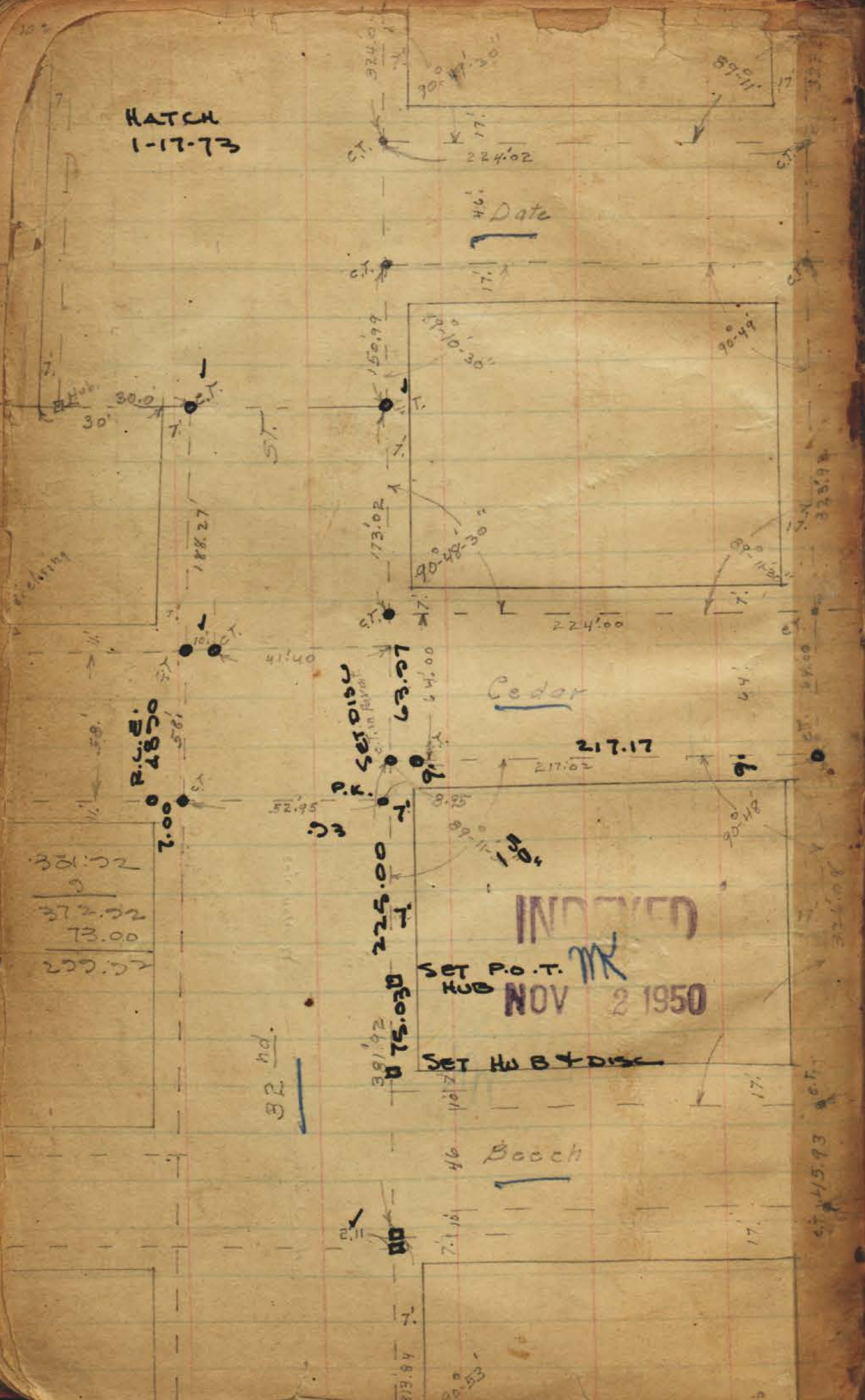
Date

Cedar

INDEXED
MK
SET P.O.T. HUB
NOV 2 1950

SET HUB & DISC

Beech

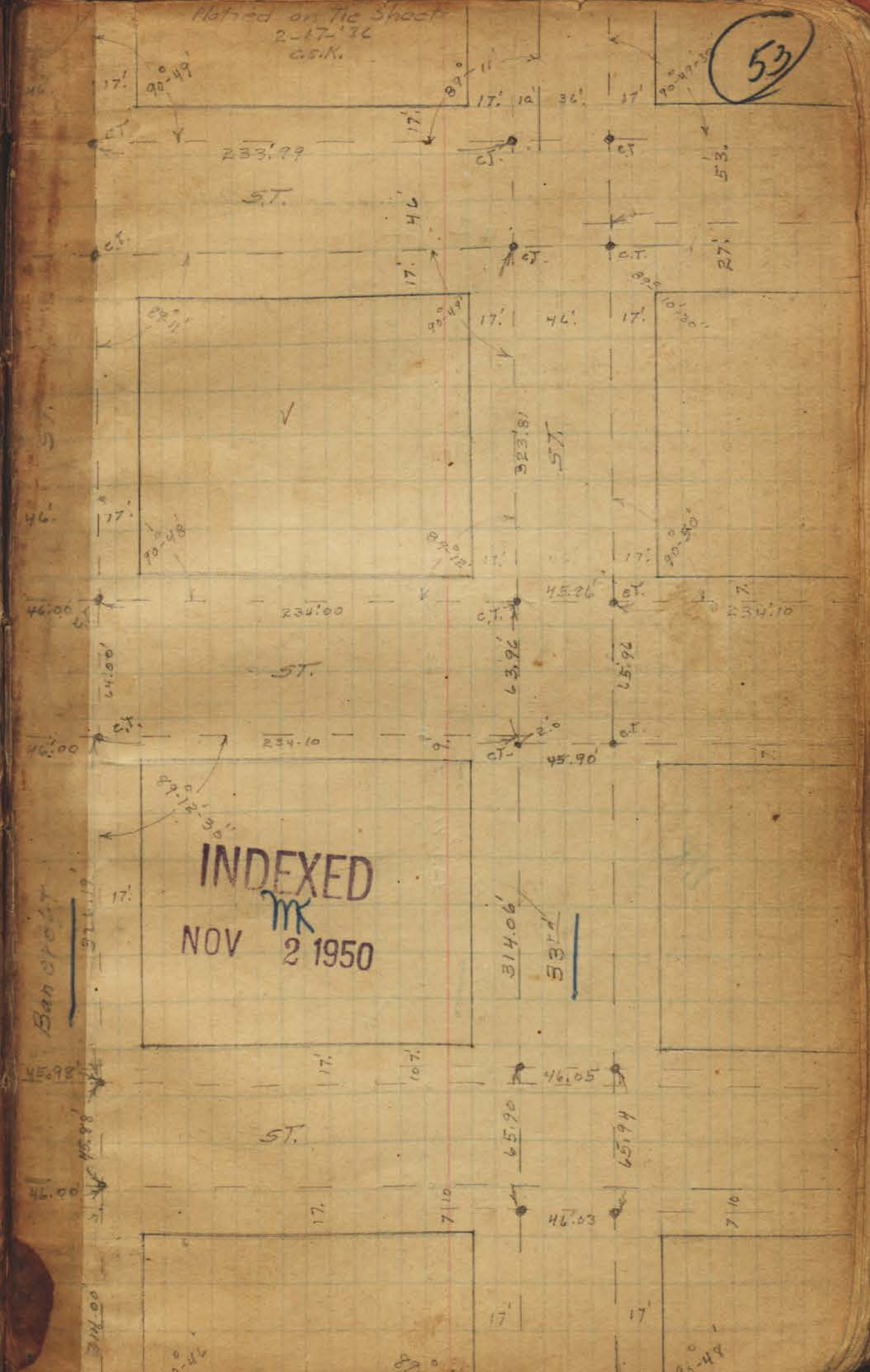


301.72
372.72
73.00
229.72

32 nd.

Noted on the Sheet
2-17-36
G.S.K.

53



INDEXED
MK
NOV 2 1950

Banquet

314.00
45.98
41.00
314.00

27 53

Hub

Date

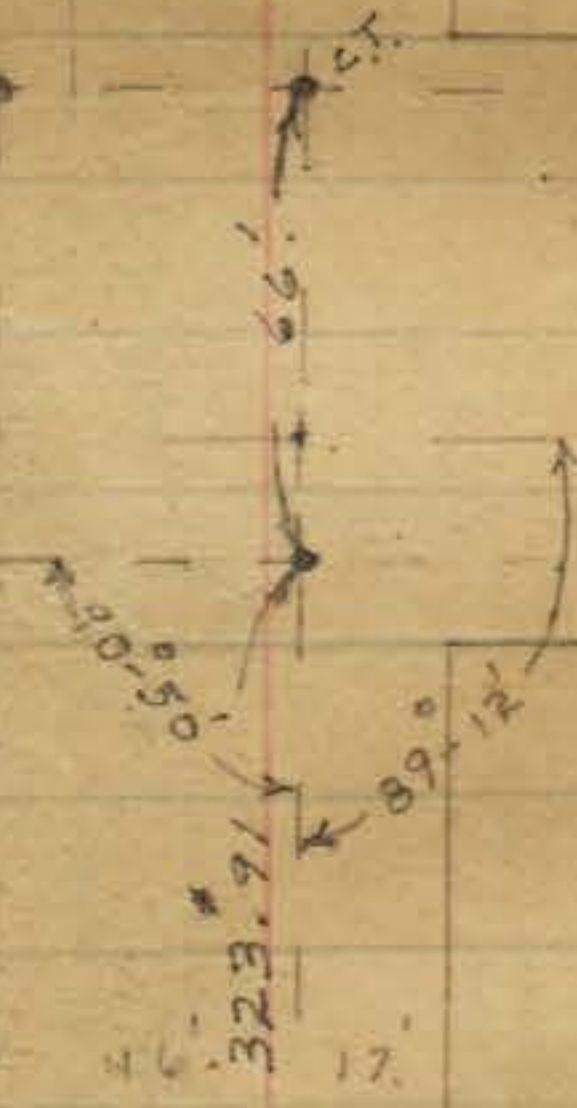
17. 10 36. 17

57

234.10

7 26 46 7

Cedar



Felton

17. 16 36. 17

Beech

243.70



INDEXED
MK
NOV 2 1950

Plotted on Tie sheets
1-10-36
G.S.M.


54

57
276.99

27 53



57



57

27 53



Gregory

INDEXED
MK
NOV 2 1950



291.57

57

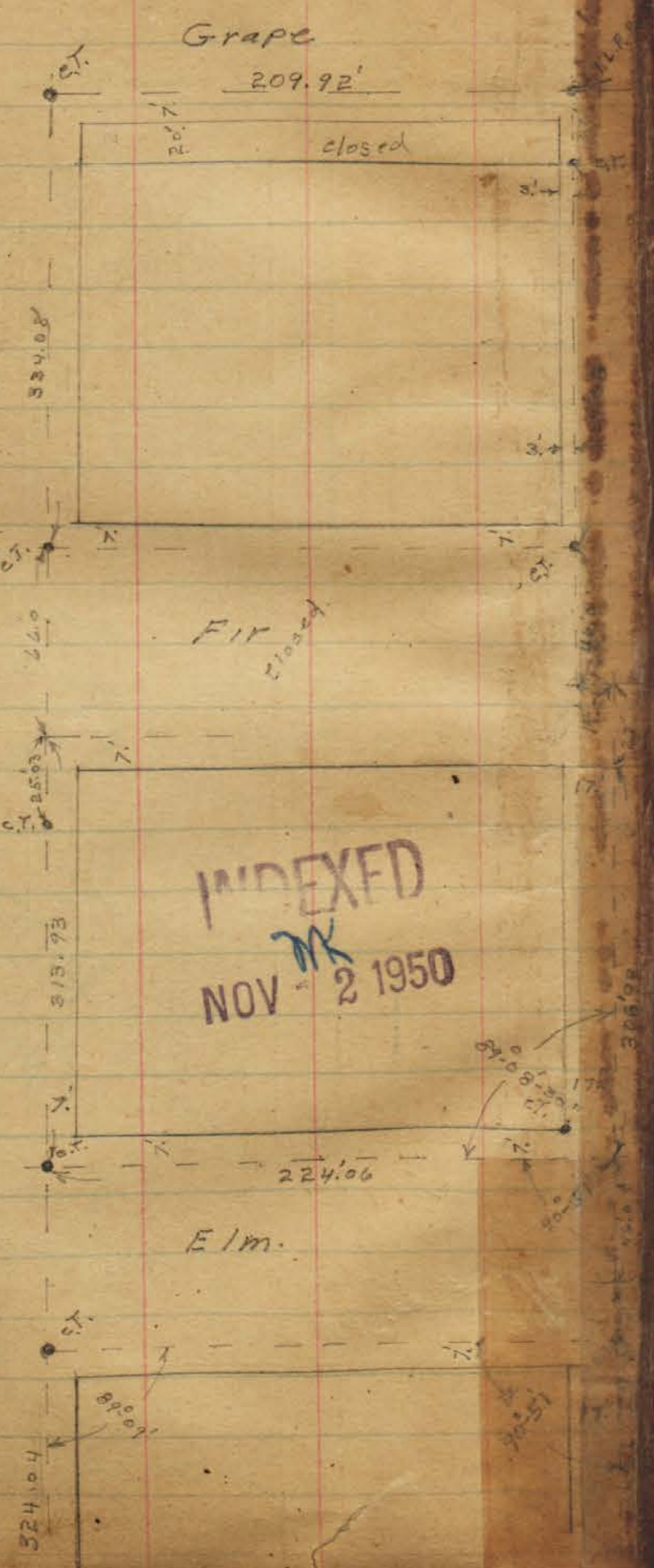
27 53



For Additional Ties
See T.P. Book 19-2

577

32nd

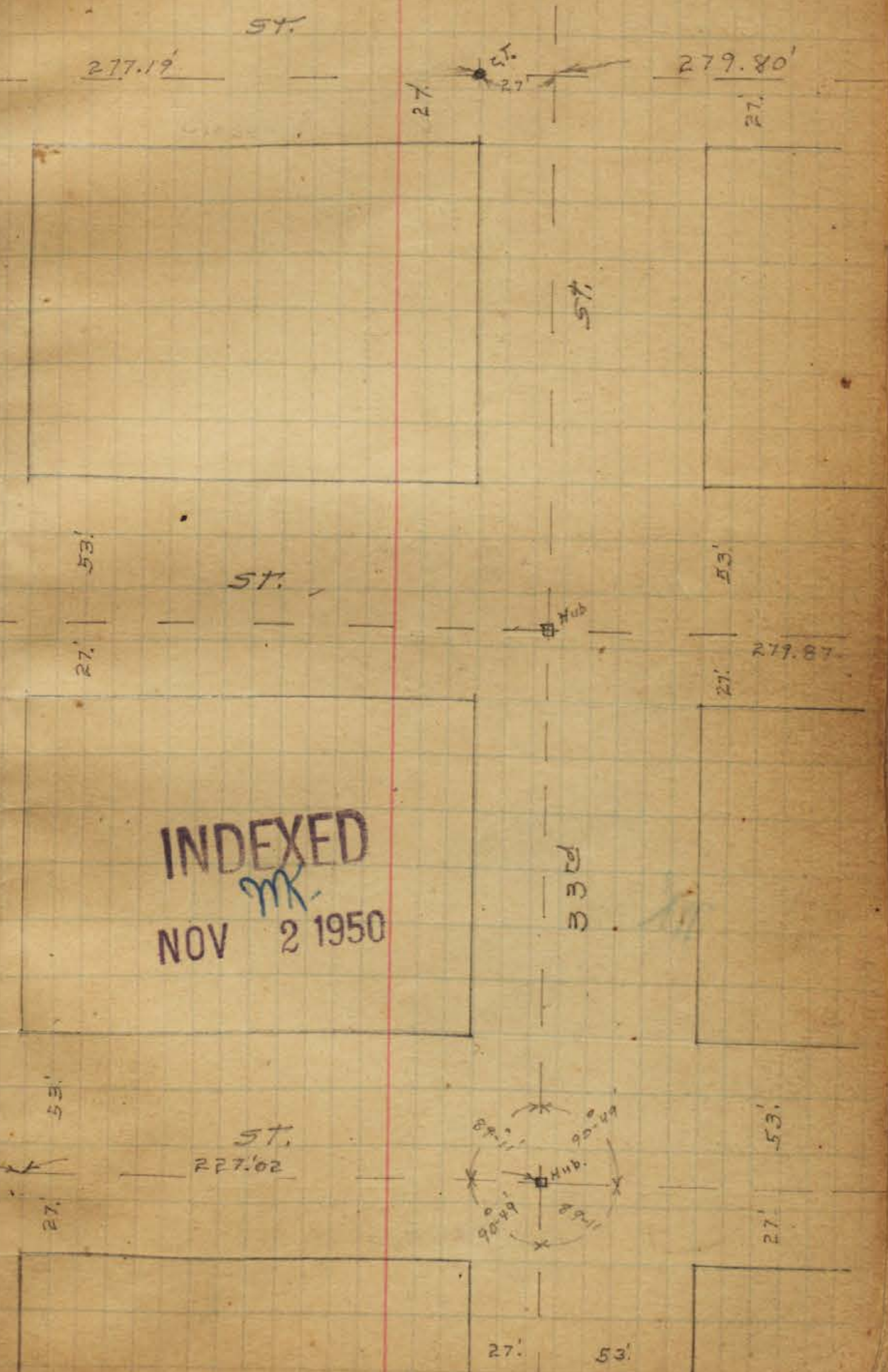


INDEXED
 MK
 NOV 2 1950

Bancroft

plotted on Tie sheets 27. 53. 109
 2-17-36
 C.S.K.

55



INDEXED
 MK
 NOV 2 1950



Grape

279.80'

Hub Replaced

279.98'

27

27

53'

57'

53

Fir

279.87

Hub

Hub

Hub

Hub

Hub

27

Feltor

Hub

Hub

Hub

Hub

Hub

Hub

Hub

Hub

INDEXED
MK
NOV 2 1950

51m.

53

27

platted on Tie sheets
2-14-36
C.S.K.

52

57'

285.90

Mon.

28.60

old hub

27

91-52

380.27

57'



57'

380.22

Gregory

INDEXED
MK
NOV 2 1950

380.24

57'

270.00




379.72




My Line of Base

Lenox
618-46




INDEXED
NOV 2 1950
MK

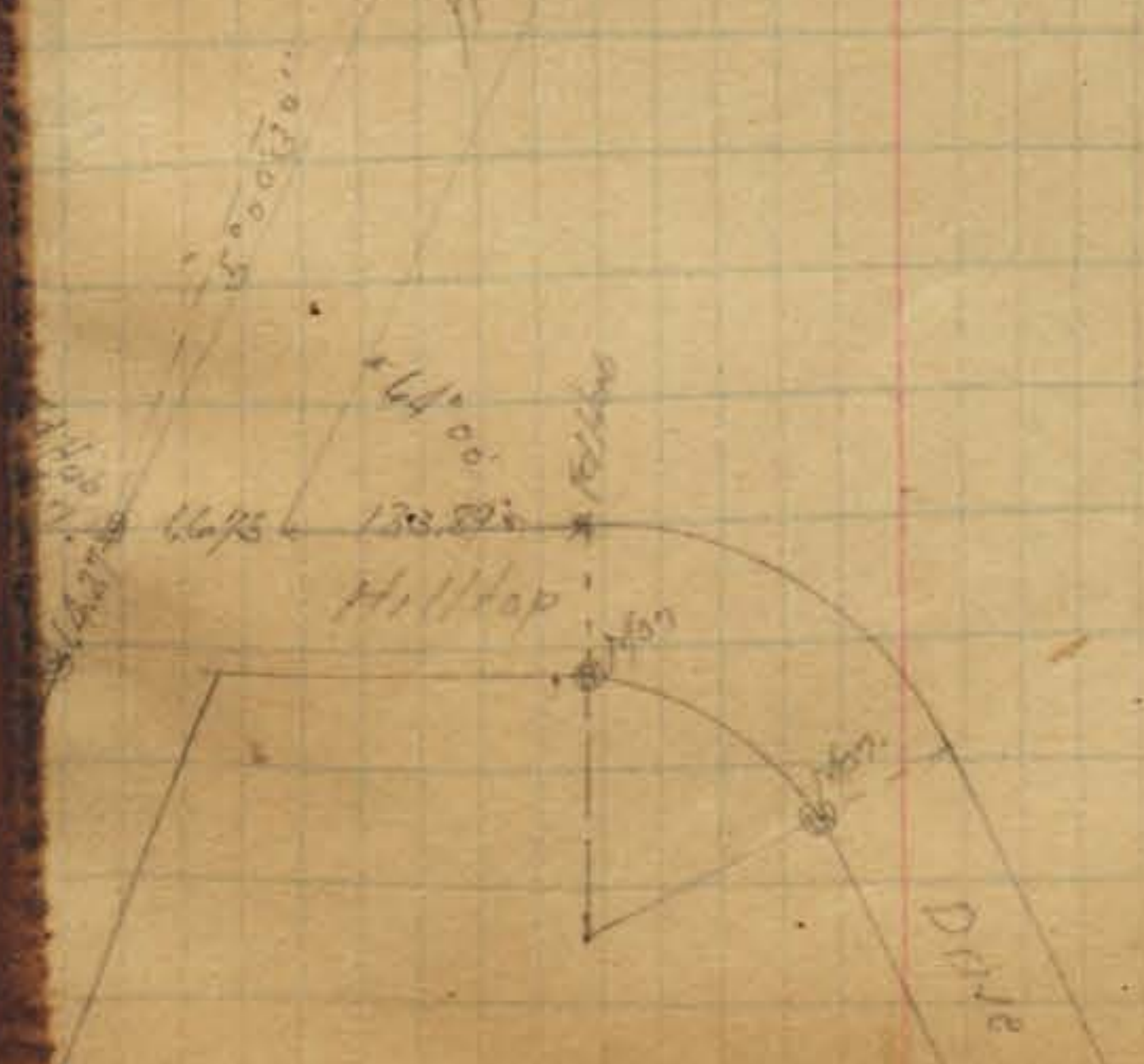
Euclid
1330-97



56



INDEXED
NOV 2 1950
MK



The Points Beverly

Leox Drive

Geneva

Hanover St

INDEXED
NOV 2 1950

Nov 7-37
129
Sutton
Hortland

59

Ave

Fd Hub @ Han

Fd Hub @ Han

Mon 12720

Derby St

Beverly St

(Leox)

(Drive)

Radio Post Mall

Creston Dr

INDEXED
NOV 2 1950

Creston Dr

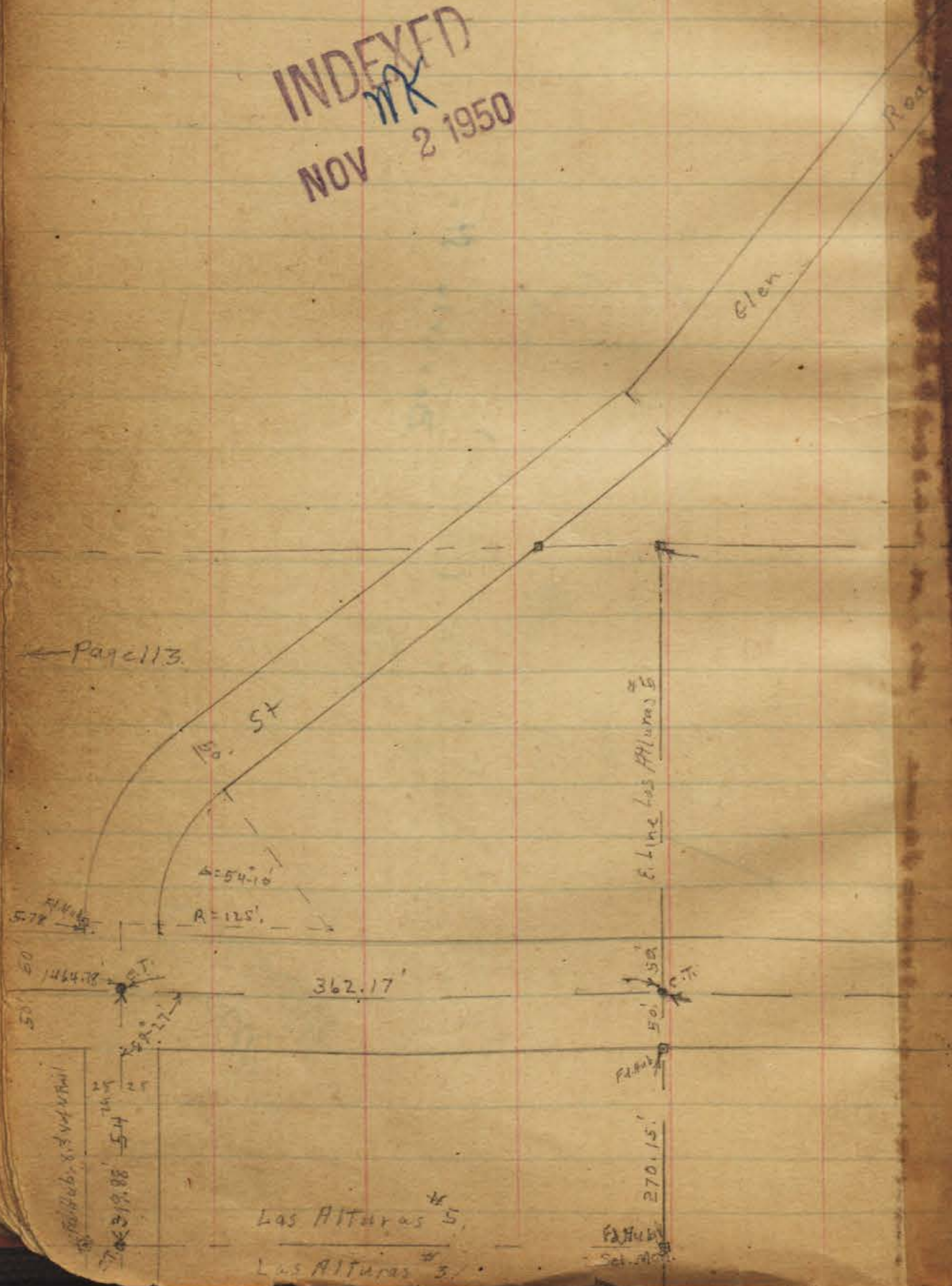
Randolph Ave

Hilltop Dr

Sc 1000 Dr

Nov 10-53

INDEXED
 MK
 NOV 2 1950



60

6 Line Lot 17 = 5 Line Beverly
 823.8'


old Hub.
 30'
 30'
 Fd. old Hub
 Set. Mon. S.E. Cor
 Beverly

E. Line Lot 17 = E. Line Beverly
 20.8.00' to N.W. Cor. W. Ho. Hollywood
 Sec. Page 38757

INDEXED
 MK
 NOV 2 1950

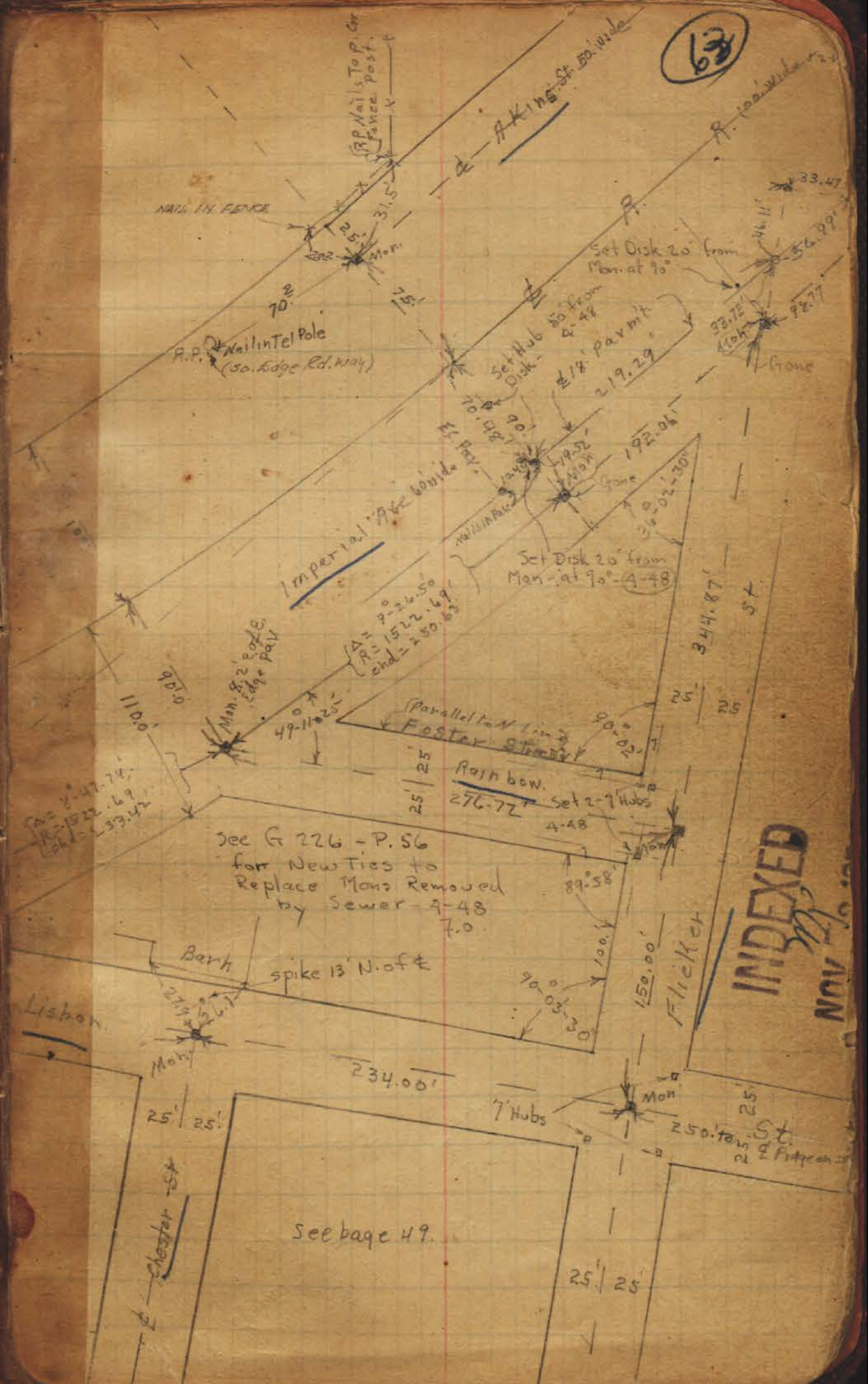
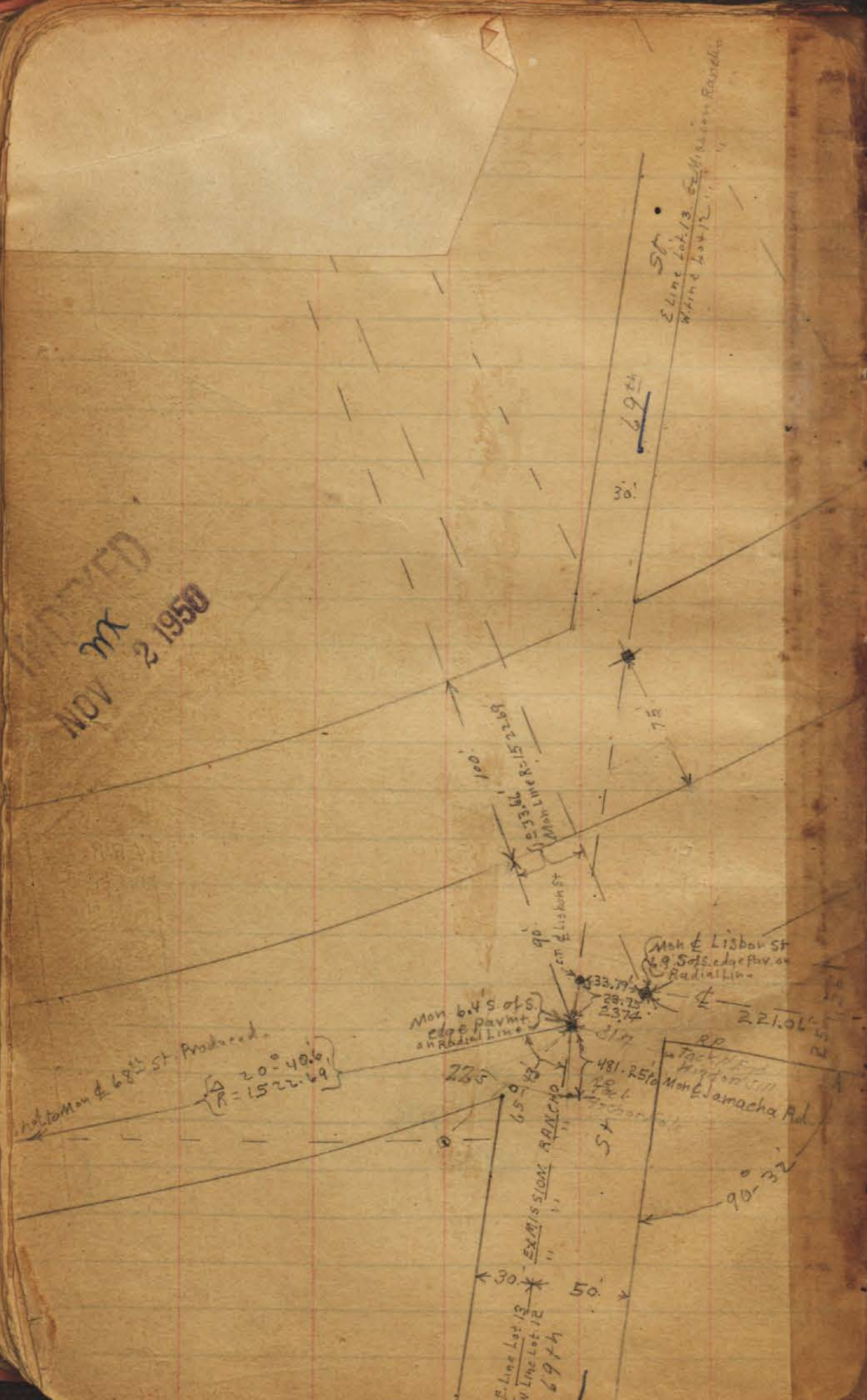
Market St

532.36'



61

NOV 2 1950




INDEXED

NOV 2 1950

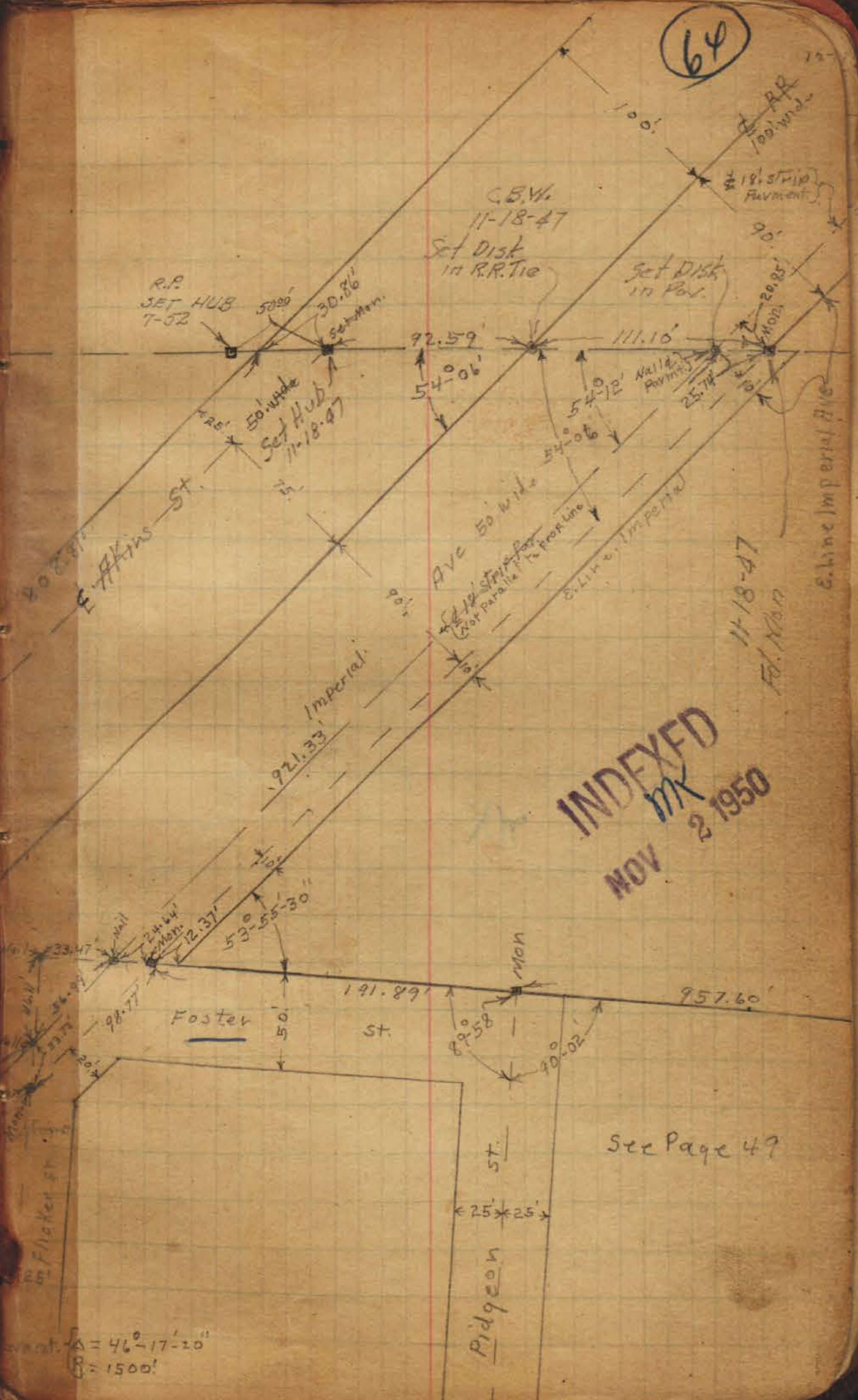
City Boundary
N. Line Tolar Add.

INDEXED
MK
NOV 2 1950

E.C. R.R.



64



INDEXED
MK
NOV 2 1950

See Page 47

$\Delta = 46^{\circ} - 17' - 20''$
 $R = 1500'$

New location of Gregory St.
bet. Maple & Nutmeg
60' wide 12' curbs (Roll Type)
Paved A.C. Pav. by DENNIS

Moore
Osborn
Hale
4-26-50

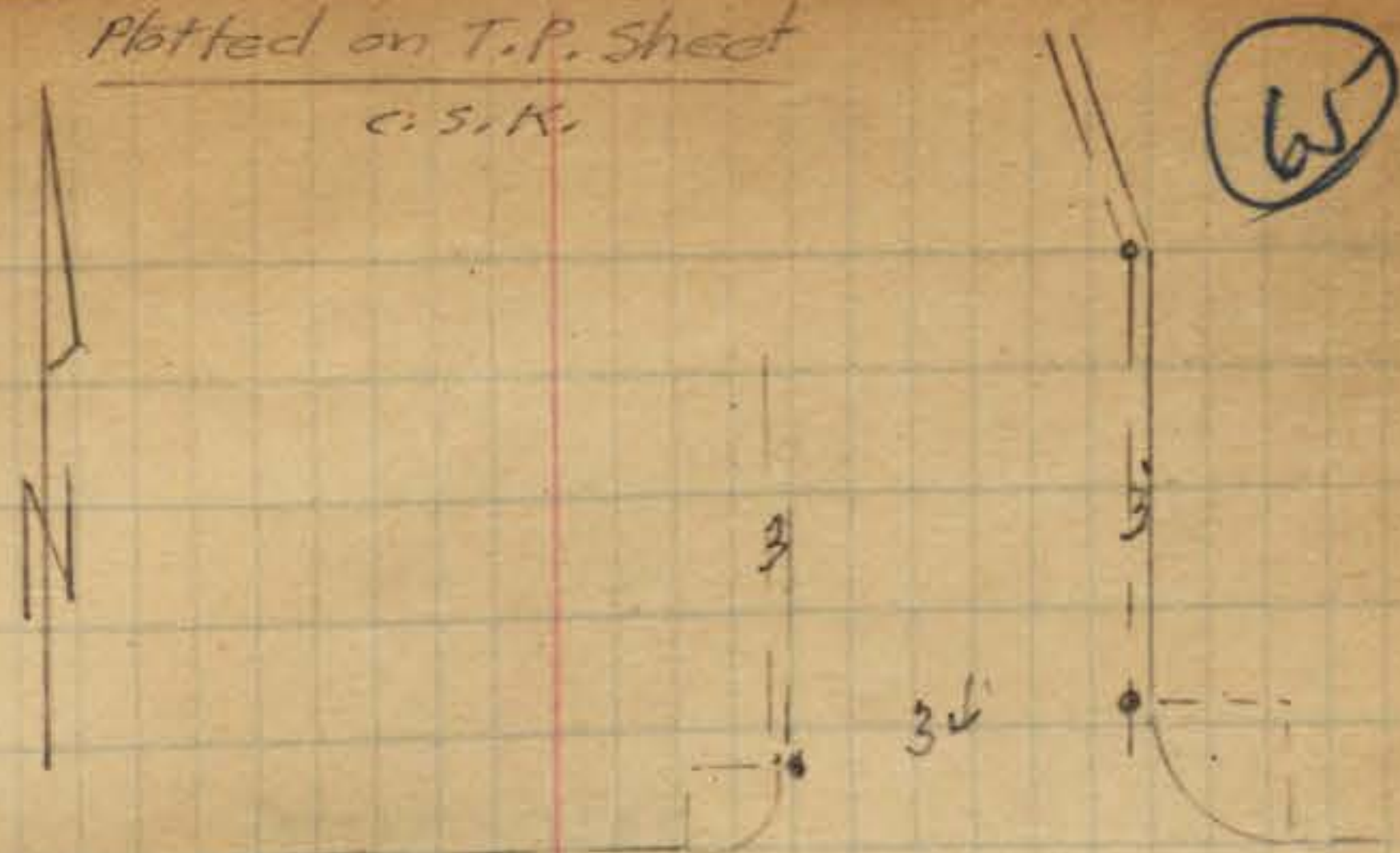
Nutmeg

INDEXED
MK
NOV 2 1950

Fulton

Maple

Plotted on T.P. Sheet
C.S.K.



INDEXED
MK
NOV 2 1950

Gregory

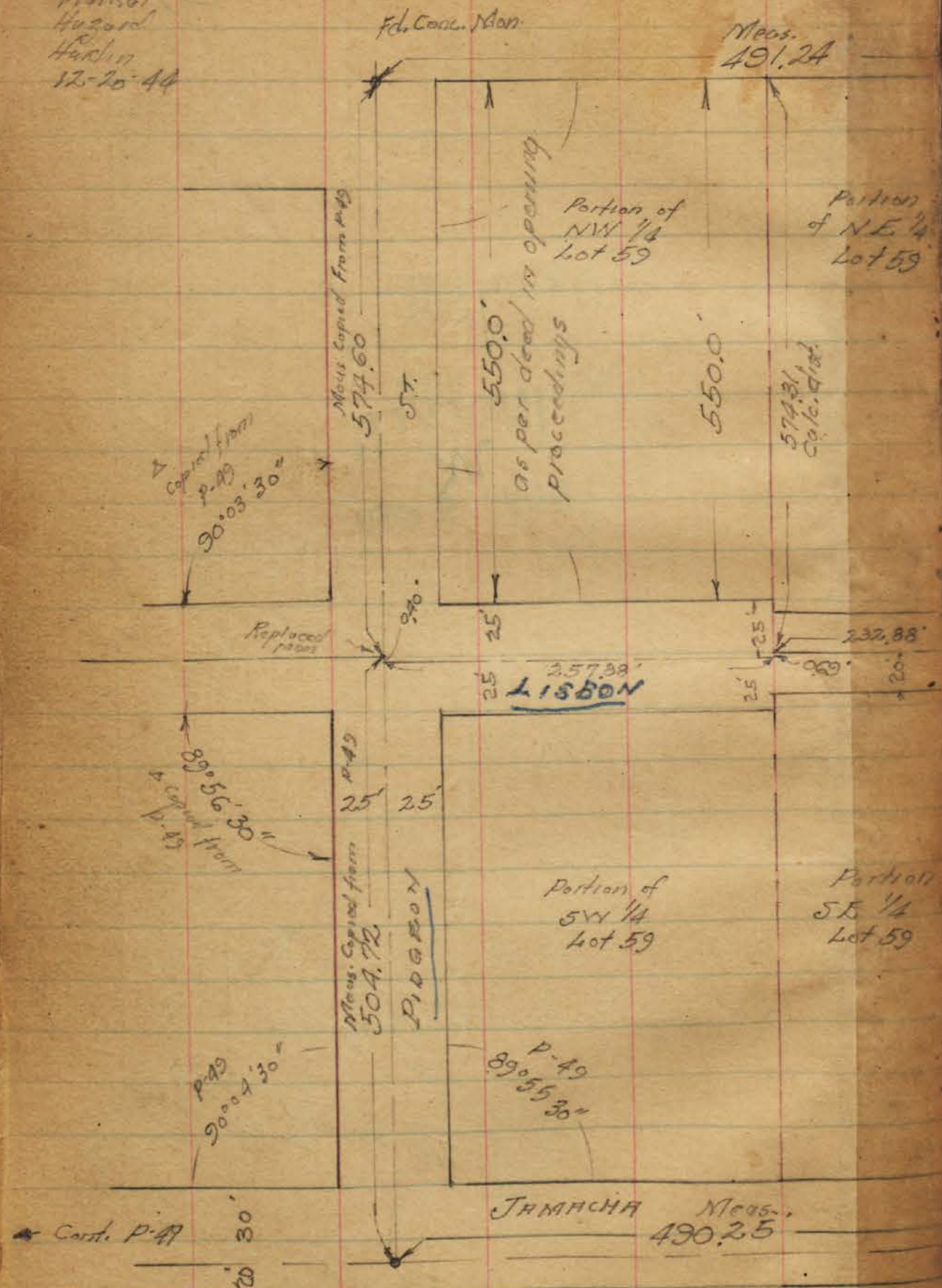
CITY

280.17 Rec. 2x2 77.29
old
old
5303

27 53

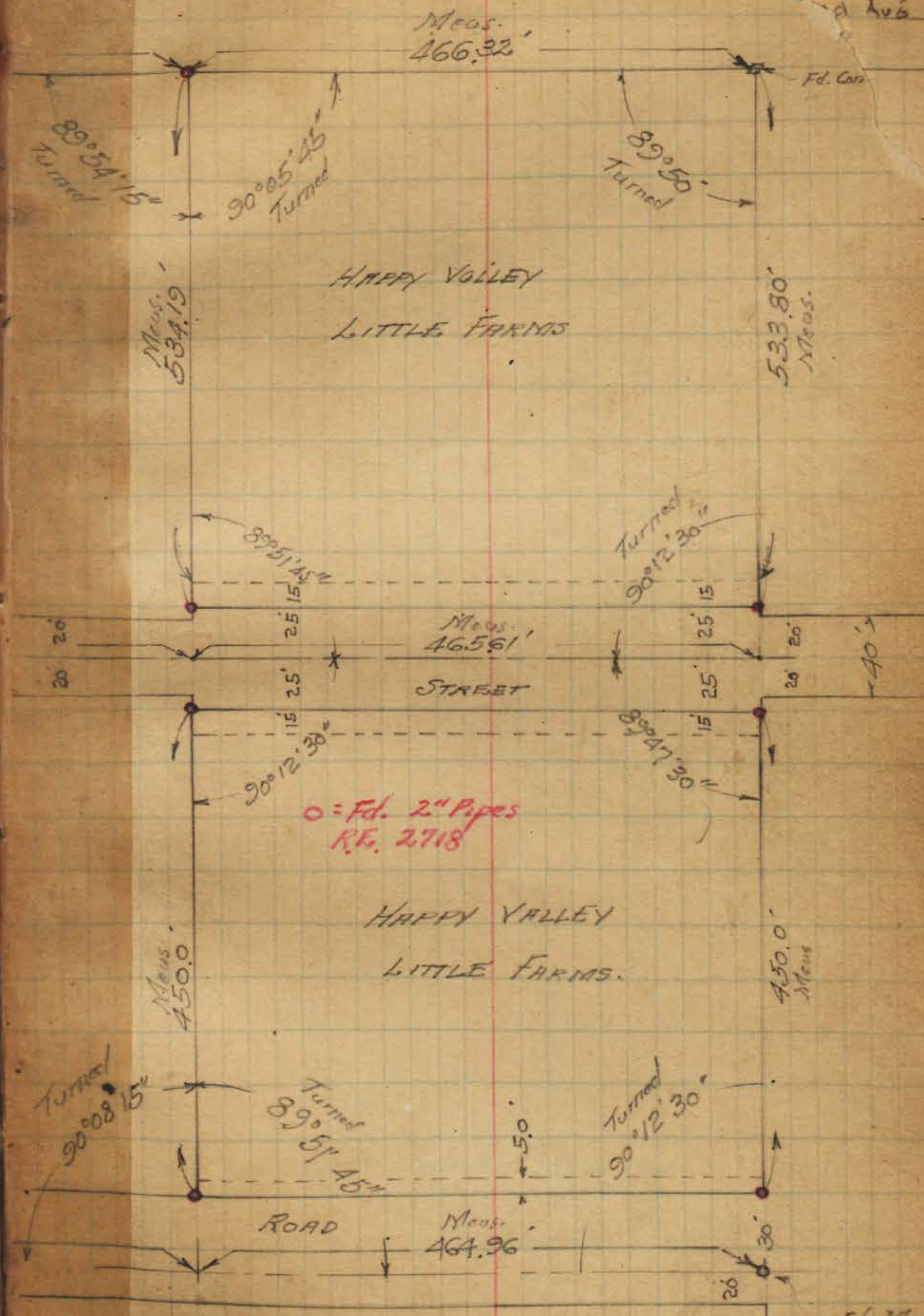
Walker
Hazard
Hudson
12-20-44

Ties ENCANTO



Plotted on the sheet 3-10-44
C.S.K.

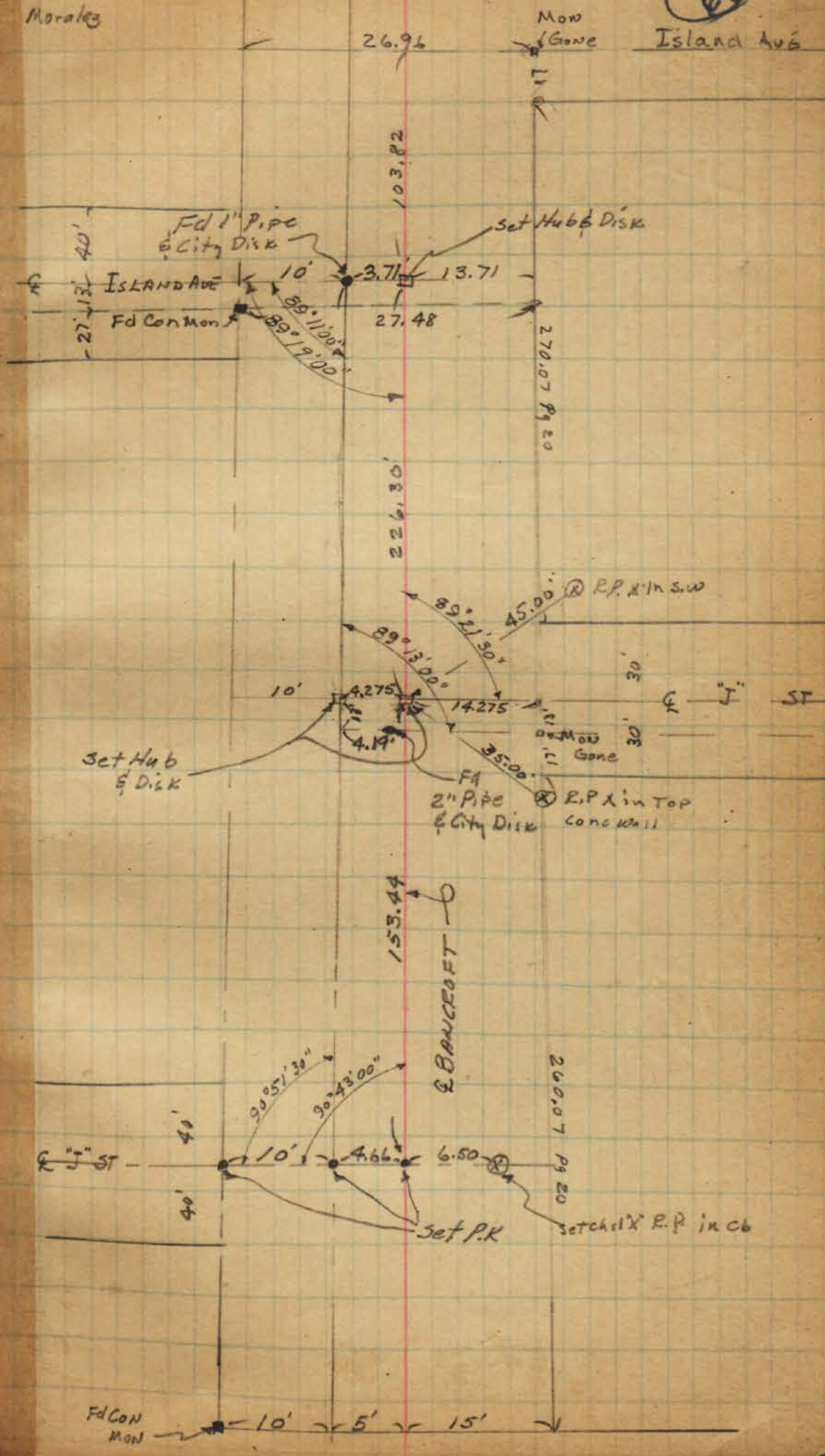
(68)


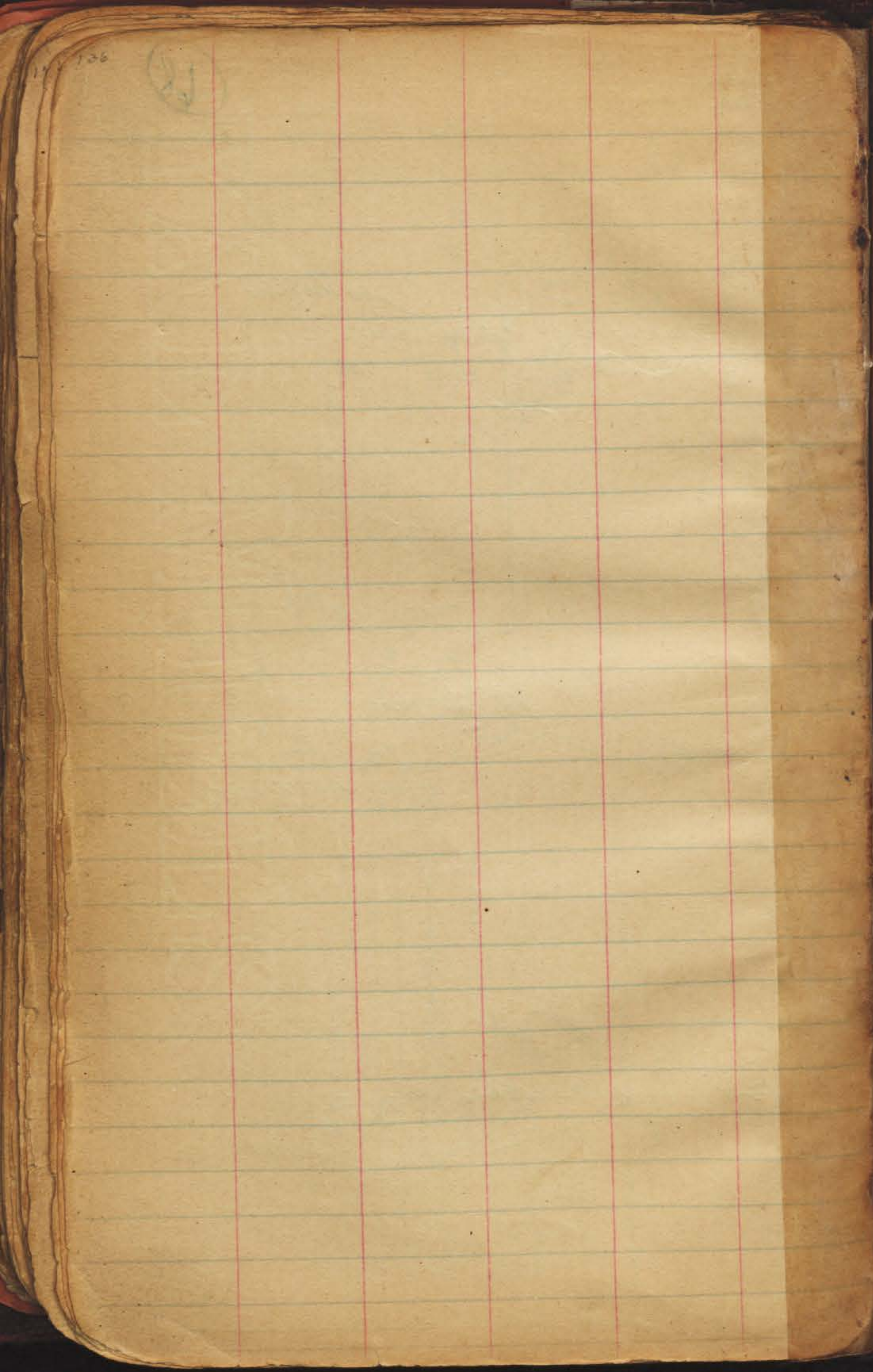


Walt
Huzar
Huck
17-1

Huffman No 1460
Newbern
Morales

(68)





70

22

22

14
3
2

71

V. 1+2

11

17

148

For Ties in this
Portion see
Tie Book 19-1

27 53
3628
154.70
140
27 53

"B" St.

Line Pueblo 1151

old Mon.
Top Stone
11-3-23

Also Meas.
1281' FB. 353-57

73

"C" St.

PL 1151

PL 1347

Broadway

& Broadway

1/2 PL 1151 2

Orange Park
1310

Pickwick

Ed Cross Pav.
see Tie Book
19 - Page 29
for Ties Along Federal Blvd.
and Pascoe St.

INDEXED

NOV 9 1950

INDEXED

NOV 9 1950

SA

SA

3445

3570

3870 SA

This TB = 19-3-45
New 10-3-43
Bj. Malin - 6 Party
1280.62

Set Mon. 40° 09'
90° 13'

144.99

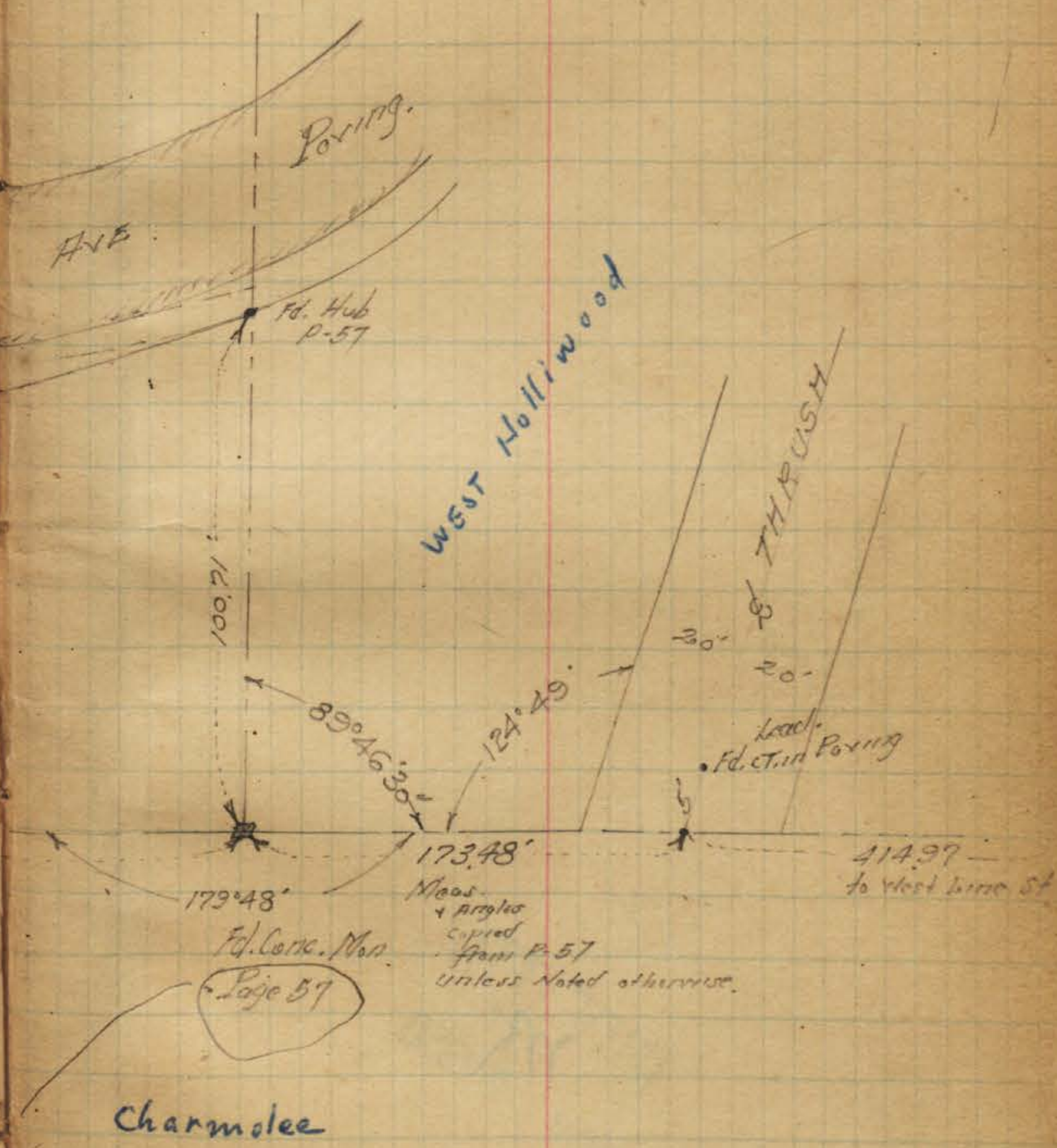
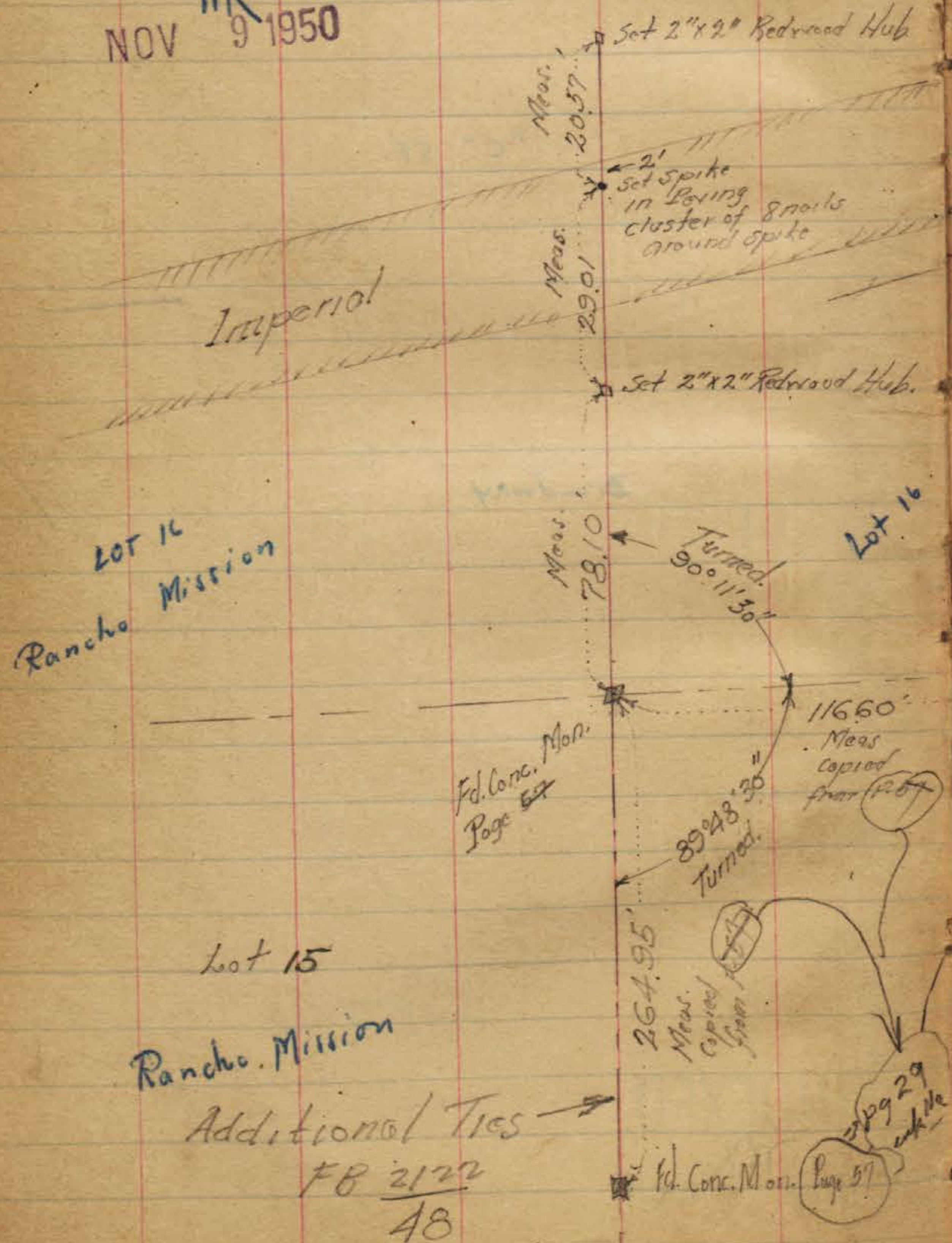
1370.57

511.581

Ed Mon.

Walker,
Isbell
Aug 2-1940

INDEXED
MK
NOV 9 1950




INDEXED
MK
NOV 9 1950

Location of water Meter

3667 Beta St

Morra

5-8-58



3776 St

Beta St



200

89.00

4

200

6552


89.10

100.70

INDEXED
NOV 9 1950

Faint handwritten notes on the right page.

Location of
Club House
9-23-50

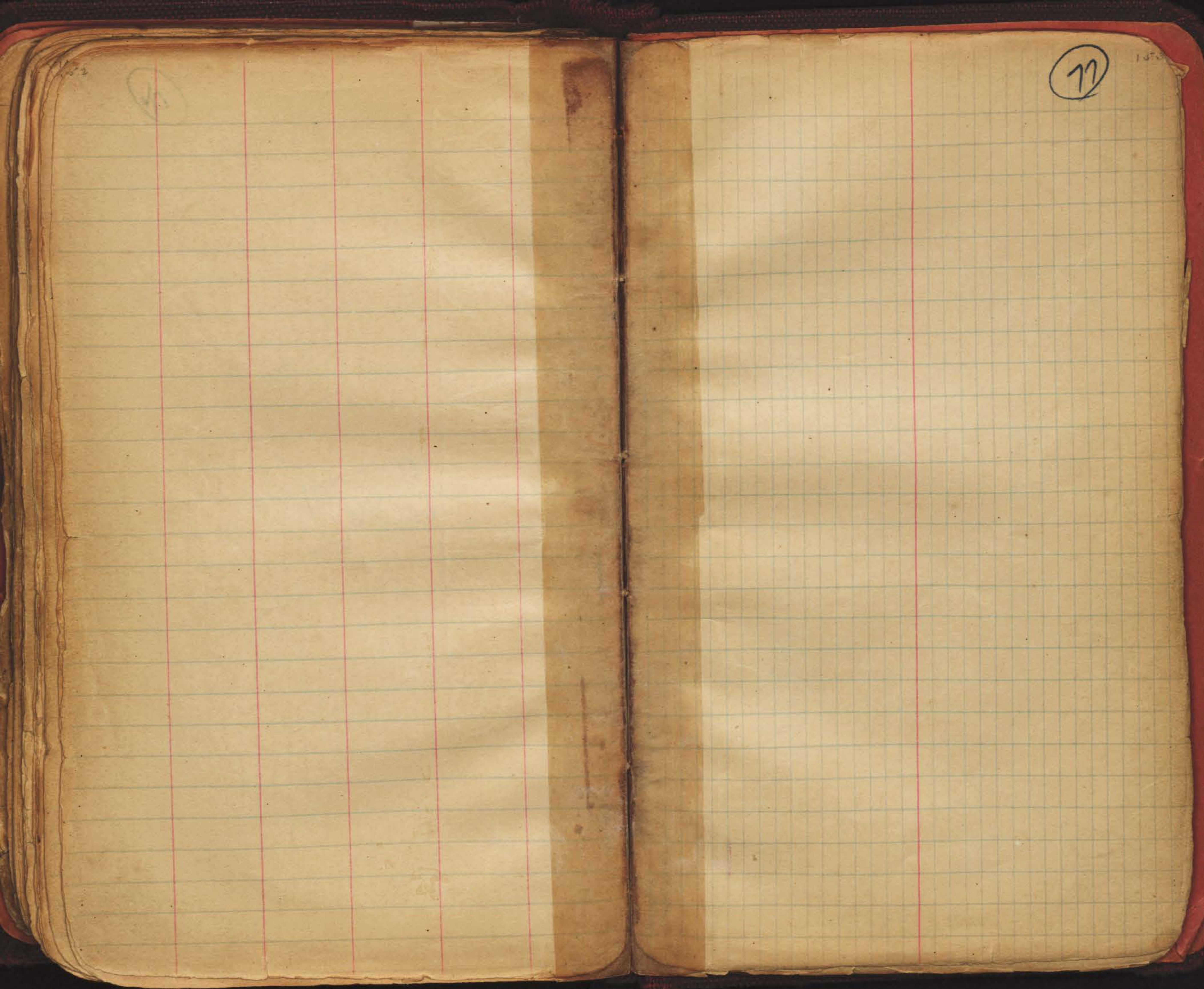


15 3725

(11/10/50)

INDEXED
MK
NOV 9 1950

76



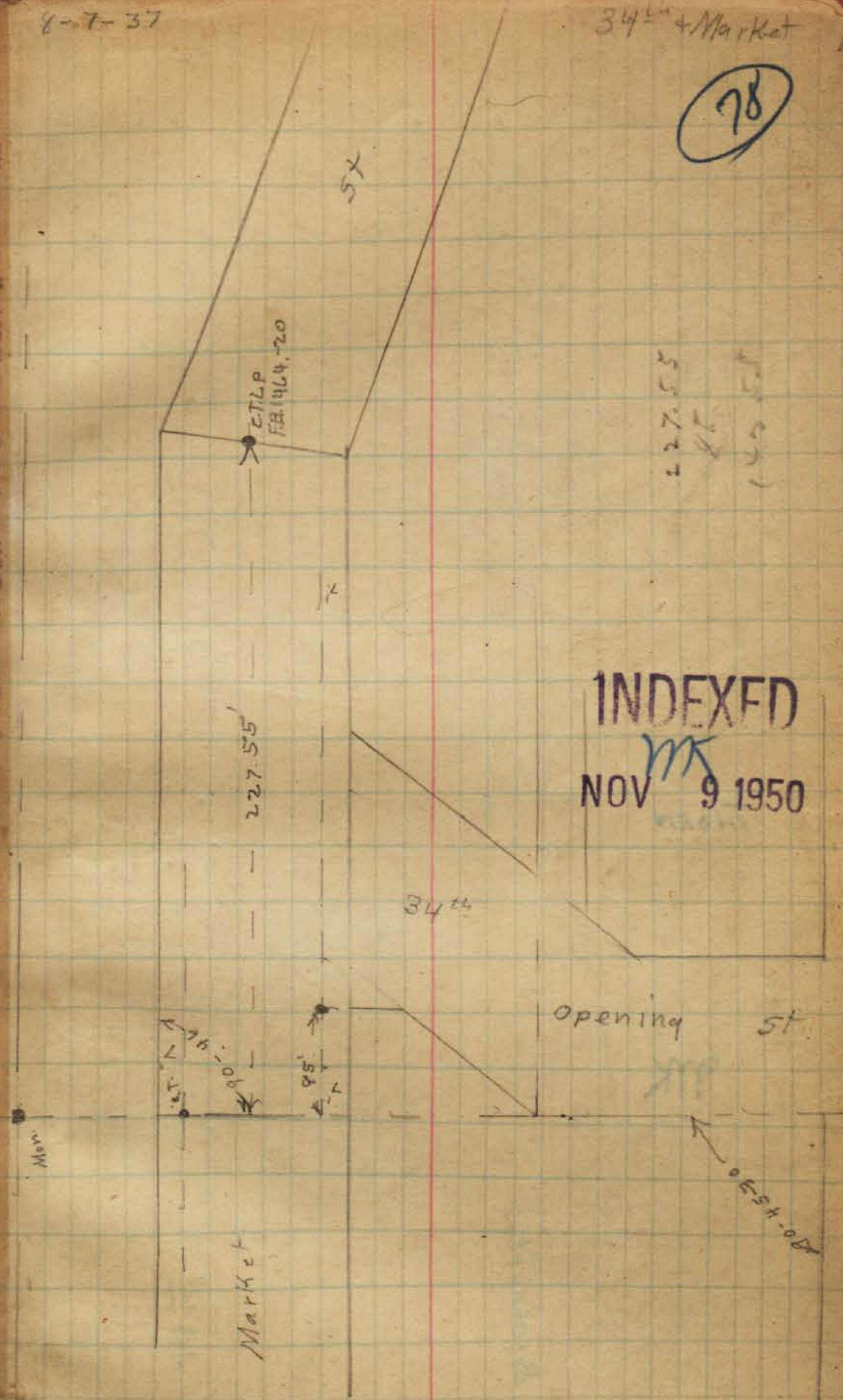
77

8-7-37

34th & Market

15

78



INDEXED
NOV 9 1950

227.55
45
46-06

Mar

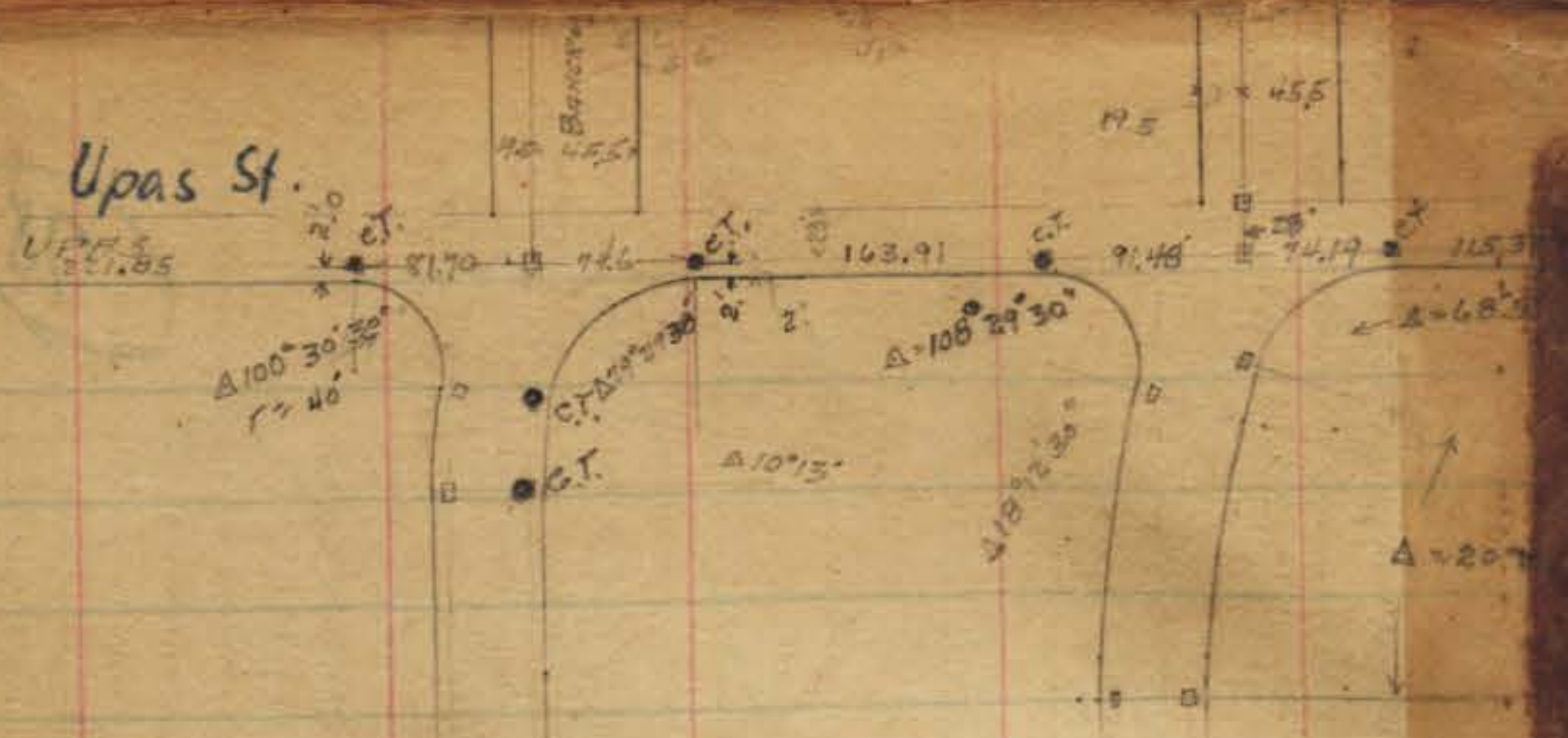
Market

34th

opening st

40-53

Upas St.



THORN

INDEXED
MK
NOV 9 1950


Bancroft

33rd

Redwood

79

This is the main 5th line
Upas



Gregory

INDEXED
MK
NOV 9 1950

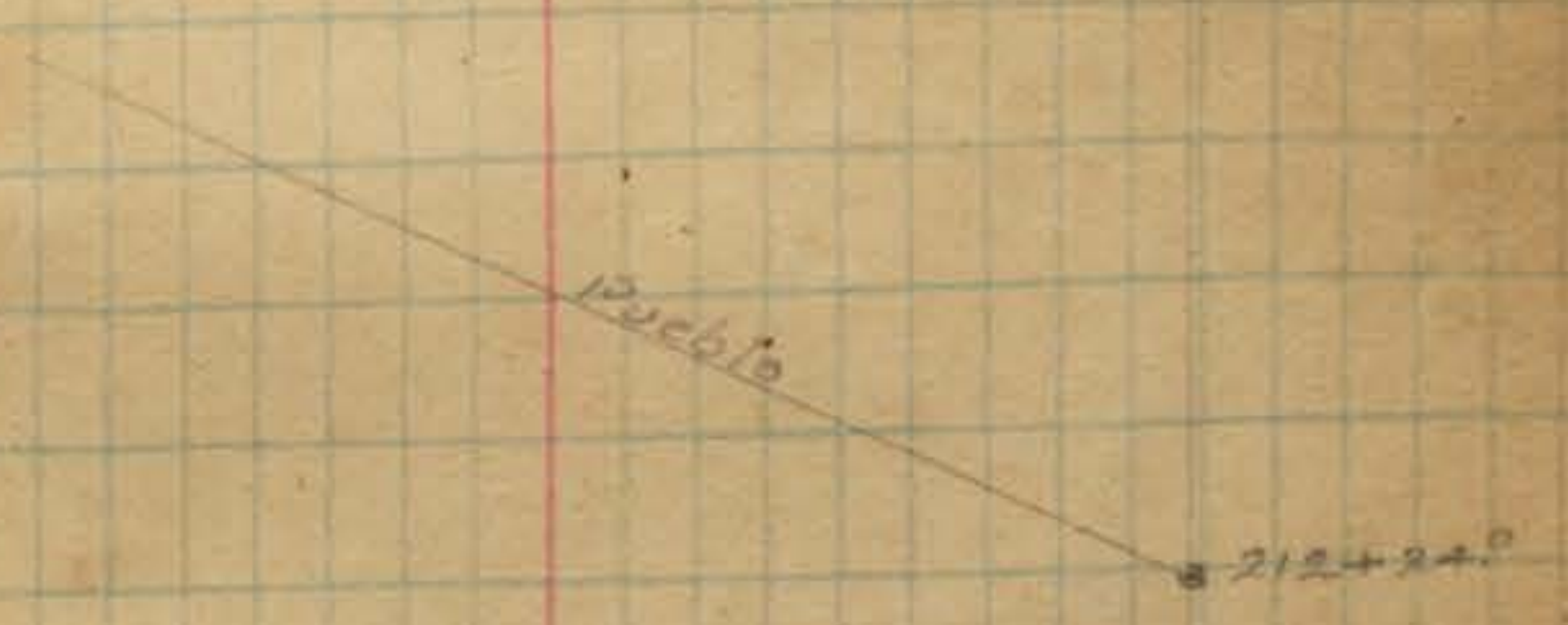
Gregory

Fallon

67
235
6935

80

212
1848
274



53

NL Pueblo 1139

184+34

166 - 130 + 98 is line produced from end of old track near

150 + 75

176+77

168+05

11th May St?

N. line BLK

Pueblo

164+37

81

Hawthorn

160+75
160+74

Grape

156+52

Fern

152+37

elm

150+66

149+00

12 line Date St
145+08.8

12 line Cedar St
141+08.2
141+07.65

13 line Beach St
137+11.2

12 line Ash St
132+14.2

12 line Oak St
129+59.5

South line Pueblo 1947

27.1
200.0
107.74
25.3
37.4

82

102.30

ENGINEERING DEPARTMENT,
CITY OF SAN DIEGO,
CALIFORNIA.

Mon. at [unclear]

12+37.2

13 line [unclear]