

TIE POINT

No. 20

PACIFIC
BEACH

TIE POINT

No. 20

PACIFIC BEACH

T. P. 20

51.36	2/113.71
<u>36.88</u>	<u>56.85</u>
108.24	
<u>113.71</u>	
5.47	
<u>5.47</u>	

51.36
 36.88
 108.24
 113.71
 5.47

51.36
 36.88
 108.24
 113.71
 5.47

121.1
 11.7
 252.98
 264.68

11.7
 252.98
 264.68

to City Engineers.
Office City Hall San Diego Cal

1887
1889

TP 20

Published by H. S. CROCKER COMPANY, Stationers, Drawing Materials, Mathematical Instruments, etc., San Francisco.

TRAVERSE TABLE FOR TRANSIT BOOK.
From 1° to 90° for a distance of 100.

Degrees.	DEGREES.		½ DEGREE.		¼ DEGREE.		¼ DEGREE.		Degrees.
	Lat.	Dep.	Lat.	Dep.	Lat.	Dep.	Lat.	Dep.	
0			100.00	0.44	100.00	0.87	99.99	1.31	89
1	99.98	1.75	99.98	2.18	99.97	2.62	99.95	3.05	88
2	99.94	3.49	99.92	3.93	99.91	4.36	99.88	4.80	87
3	99.86	5.23	99.84	5.67	99.81	6.10	99.79	6.54	86
4	99.76	6.98	99.73	7.41	99.69	7.85	99.66	8.28	85
5	99.62	8.72	99.58	9.15	99.54	9.58	99.50	10.02	84
6	99.45	10.45	99.41	10.89	99.36	11.32	99.31	11.75	83
7	99.25	12.19	99.20	12.62	99.14	13.05	99.09	13.49	82
8	99.03	13.92	98.97	14.35	98.90	14.78	98.84	15.21	81
9	98.77	15.64	98.70	16.07	98.63	16.50	98.56	16.93	80
10	98.48	17.36	98.40	17.79	98.33	18.22	98.25	18.65	79
11	98.16	19.08	98.08	19.51	97.99	19.94	97.90	20.36	78
12	97.81	20.79	97.72	21.22	97.63	21.64	97.53	22.07	77
13	97.44	22.50	97.34	22.92	97.24	23.34	97.13	23.77	76
14	97.03	24.19	96.92	24.62	96.81	25.04	96.70	25.46	75
15	96.59	25.88	96.48	26.30	96.36	26.72	96.25	27.14	74
16	96.13	27.56	96.00	27.98	95.88	28.40	95.76	28.82	73
17	95.63	29.24	95.50	29.65	95.37	30.07	95.24	30.49	72
18	95.11	30.90	94.97	31.32	94.83	31.73	94.69	32.14	71
19	94.55	32.56	94.41	32.97	94.26	33.38	94.12	33.79	70
20	93.97	34.20	93.82	34.61	93.67	35.02	93.51	35.43	69
21	93.36	35.84	93.20	36.24	93.04	36.65	92.88	37.06	68
22	92.72	37.46	92.55	37.86	92.39	38.27	92.22	38.67	67
23	92.05	39.07	91.88	39.47	91.71	39.87	91.53	40.27	66
24	91.35	40.67	91.18	41.07	91.00	41.47	90.81	41.87	65
25	90.63	42.26	90.45	42.66	90.26	43.05	90.07	43.44	64
26	89.88	43.84	89.69	44.23	89.49	44.62	89.30	45.01	63
27	89.10	45.40	88.90	45.79	88.70	46.17	88.50	46.56	62
28	88.29	46.95	88.09	47.33	87.88	47.72	87.67	48.10	61
29	87.46	48.48	87.25	48.86	87.04	49.24	86.82	49.62	60
30	86.60	50.00	86.38	50.38	86.16	50.75	85.94	51.13	59
31	85.72	51.50	85.49	51.88	85.26	52.25	85.04	52.62	58
32	84.80	52.99	84.57	53.36	84.34	53.73	84.10	54.10	57
33	83.87	54.46	83.63	54.83	83.39	55.19	83.15	55.56	56
34	82.90	55.92	82.66	56.28	82.47	56.64	82.16	57.00	55
35	81.92	57.36	81.66	57.71	81.41	58.07	81.16	58.42	54
36	80.90	58.78	80.64	59.13	80.39	59.48	80.12	59.83	53
37	79.86	60.18	79.60	60.53	79.34	60.88	79.07	61.22	52
38	78.80	61.57	78.53	61.91	78.26	62.25	77.99	62.59	51
39	77.71	62.93	77.44	63.27	77.16	63.61	76.88	63.94	50
40	76.60	64.28	76.32	64.61	76.04	64.94	75.76	65.28	49
41	75.47	65.61	75.18	65.93	74.90	66.26	74.61	66.59	48
42	74.31	66.91	74.02	67.24	73.73	67.56	73.43	67.88	47
43	73.14	68.20	72.84	68.52	72.54	68.84	72.24	69.15	46
44	71.93	69.47	71.63	69.78	71.33	70.09	71.02	70.40	45
45	70.71	70.71							
Degrees.	Dep.	Lat.	Dep.	Lat.	Dep.	Lat.	Dep.	Lat.	Degrees.
	DEGREES		½ DEGREE.		¼ DEGREE.		¼ DEGREE.		

Index.

	Page	
Grand Ave	1	
Hornblend	"	4
Lamont	"	5
Garnet	"	7
Shasta	"	8
Emerald	"	9
Jewell	"	10
Pescadero Kendall	"	11
La Playa	"	12
Broadway	"	13
Pacific	"	14-18
Kendall	"	15
Vanice Park	"	16 + 17
Ties West of Ingraham Girded to Pacific		24-25 + 36
Ties West of Ingraham S. of Pacific		37
Lot 2 P.B. SEA VIEW HTS.	"	70

Page 43 to 70 Incl.

Chalcedony	43	Hornblend
Lamont	43	Now mouth Dr.
Beryl	43	Malden
Opal	43	Cobalt
Diamond	43	Collingwood
Garnet	43	Kendall
Pendelton	43	Emelene
Missouri	44	Jewell
Moroll		Noyes
Ingraham		Gladiala
Haines		Poinsetta
Gresham		Parker Place
Law		La Palma
Tourquoise		Estrella Place
Sapphire		Frontera Ph.
Tourmaline		Quincy
Opal		Lee
Loring		Pico
Cass		Figueroa Blvd.
Dawes		Magnolia
Everts		Bond
Fanuel		Dalton
Pacific Beach Drive		Ivy
Briarfield Drive		
Van Nuys		
Archer		
Agate		
La Jolla Mesa Drive		
Wilbur Ave.		
Windsor Drive		
Grand Ave.		
Thomas		
Reed		
Oliver		
Pacific Ave		
Bayard		
Mission Blvd.		
Emerald Emerald		
Felspar		



#380

Published by
Materials, and

R. COMPANY, Stationers, Drawing
al Instruments, San Francisco.

Table showing the difference of latitude and departure in
running 80 chains at any course from 1 to 60 minutes.

MINUTES.	LKS.	MINUTES.	LKS.	MINUTES.	LKS.
1	21	21	49	41	95
2	4	22	51	42	98
3	7	23	53	43	100
4	9	24	56	44	102
5	11	25	58	45	105
6	14	26	60	46	107
7	16	27	63	47	109
8	18	28	65	48	112
9	21	29	67	49	114
10	23	30	70	50	116
11	25	31	72	51	119
12	28	32	74	52	121
13	30	33	77	53	123
14	32	34	79	54	126
15	35	35	81	55	128
16	37	36	84	56	130
17	39	37	86	57	133
18	42	38	88	58	135
19	44	39	91	59	137
20	46	40	93	60	140

TABLE FOR RUNNING ON SLOPES.

In the first column shows the angle, the second the
to be added to a chain on the slopes, to make one
chain horizontal measurement.

ANGLE	COR. IN LINKS	ANGLE	COR. IN LINKS	ANGLE	COR. IN LINKS	ANGLE	COR. IN LINKS
4	0.24	11	1.88	18	5.14	25	10.54
5	0.38	12	2.24	19	5.76	26	11.26
6	0.55	13	2.63	20	6.42	27	12.24
7	0.76	14	3.06	21	7.11	28	13.37
8	0.98	15	3.53	22	7.85	29	14.34
9	1.24	16	4.02	23	8.64	30	15.47
10	1.55	17	4.56	24	9.47	35	22.07

166
6/6
99
99
99
99

596
596

124
124

152
152

5.4
5.8

11.2
12.0

126
126

130
133
135
137

140

105
105

112
112

119
119


121
121


123
123

126
126

128
128

199760





Dawes 80



90 40

st

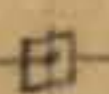
Evarts 80



90 40

st

Fanuel 80



90 40

st

Gresham 80



90 40

st

---125'---

INDEXED
GWR
AUG 17 1950

2 17
INGRAM
Broadway

10 1/2 Hornblend.
Mott
Cover #13
Tack in sdkt.
Note - cover #13 are all
1/2 #13

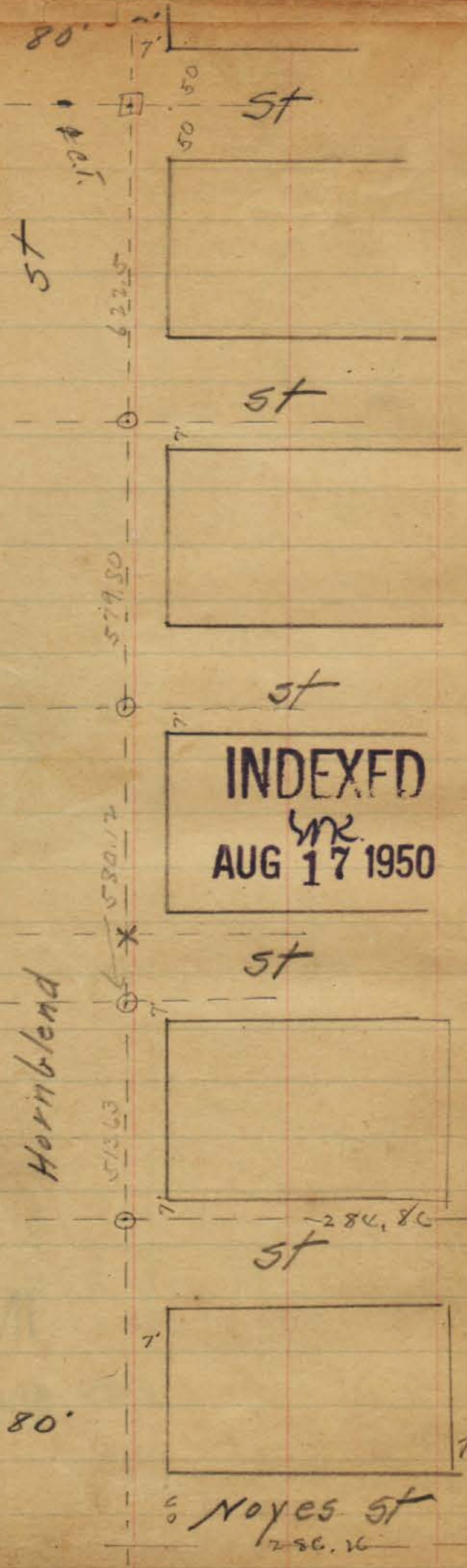
Jewell 80

Mendall 80

Lamont 80

Morkoll 80

Grand Ave



INDEXED
sm
AUG 17 1950

4

100

GANNETT

Noyes St
280.16

pts Lamont st
D=Monuments
O=Cover pts
=Tack shnk
pts-cover points are
old points

2-1-11 Dunale
shaw
Tichenor

80

Loring

Ave

Maiden St

40 40 40
302.72
CT. ON NE MAIDEN

Wilber

Ave

Beryl

Ave

Law Ave

Law Ave

INDEXED

Wk
AUG 17 1950

Chalcedony

Ave

80

115 Lamont St

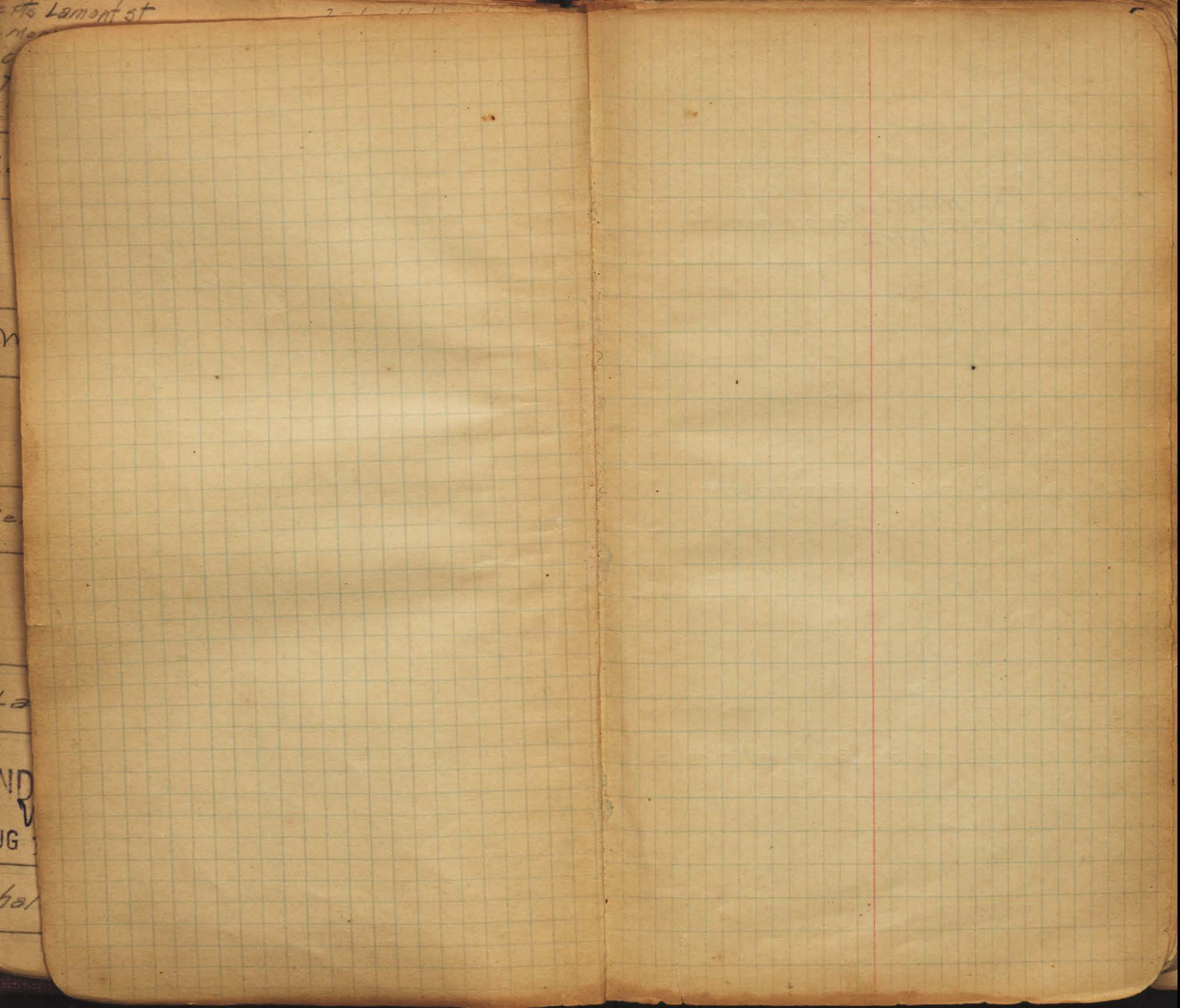
no

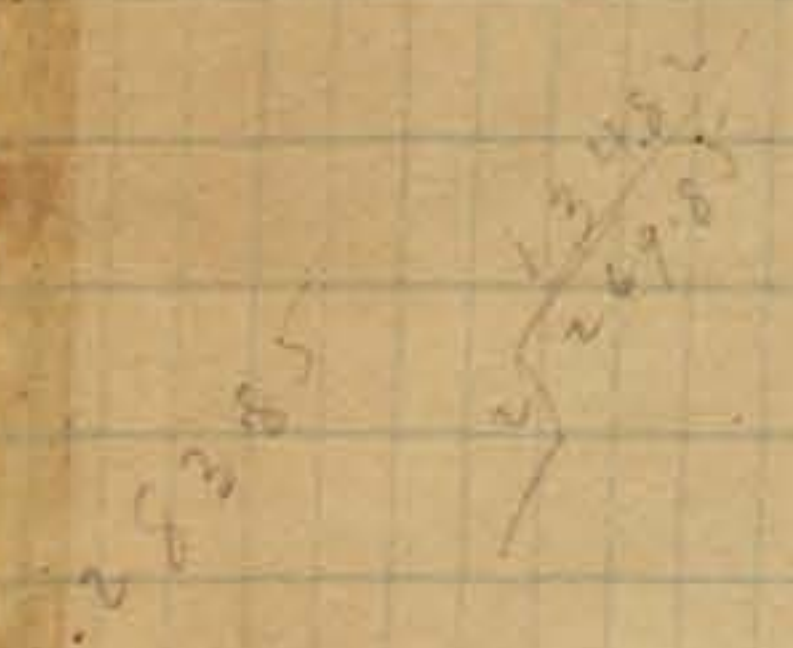
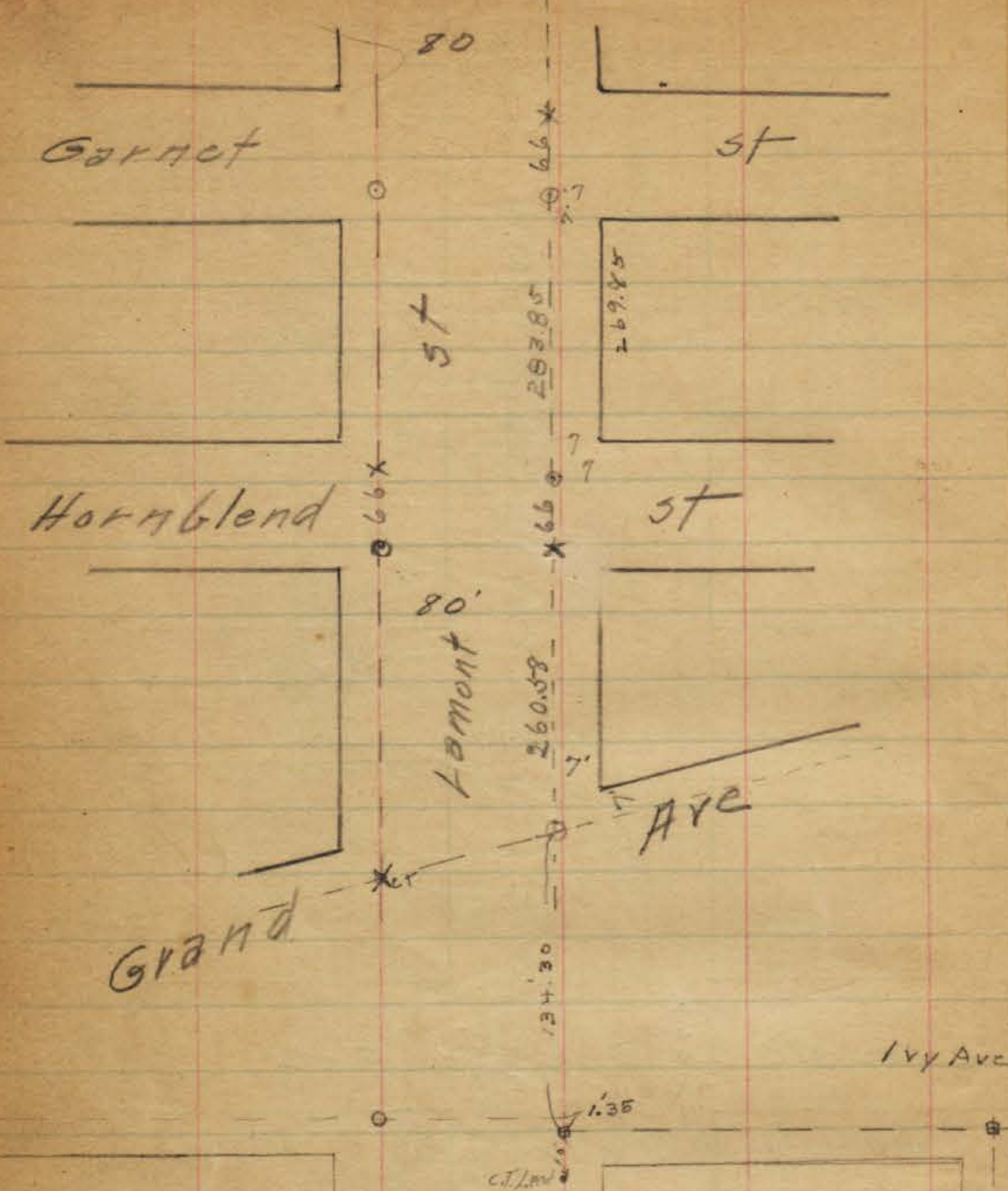
m

la

ND
IG

hal





INDEXED
 MK
 AUG 17 1950

MK

MK

Garret St
Jewell

note - cover points are
all old points


Mendall St

Lamont

Morrell

Noyes

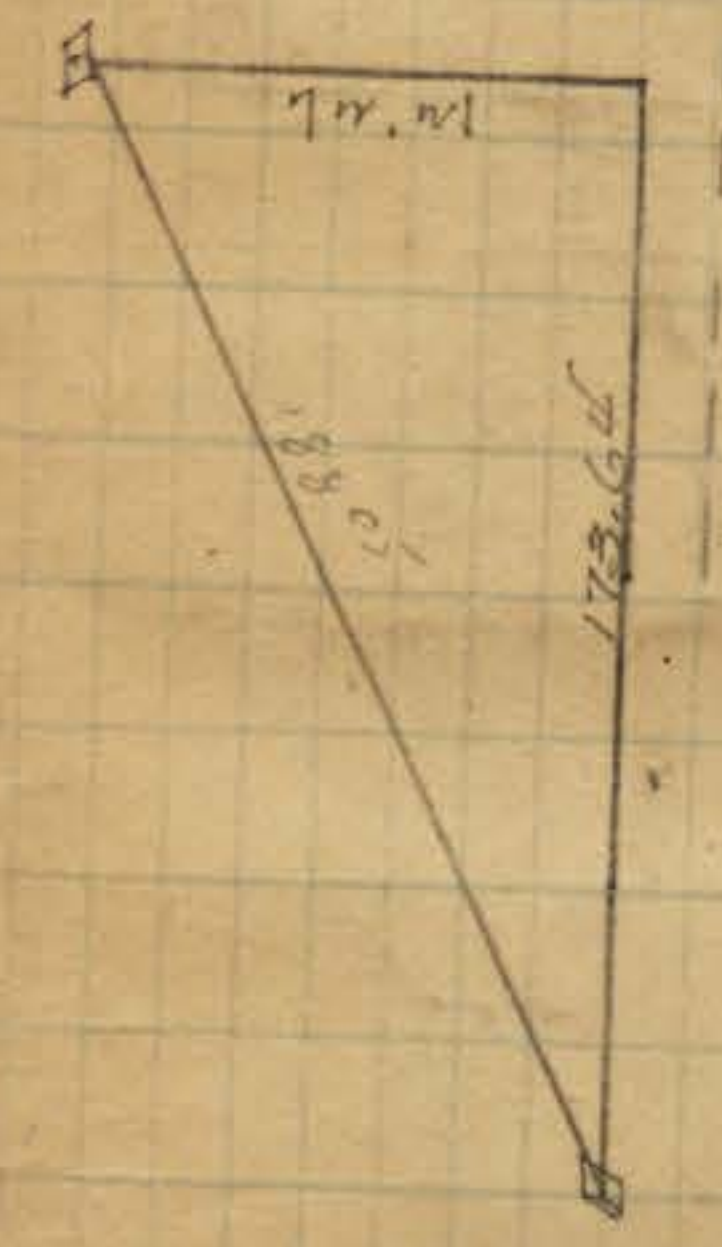
Olney



INDEXED
WK
AUG 17 1950

Olney

Pendleton



INDEXED
WK
AUG 17 1950

XK

Pacific Beach Dr. 0

to Shasta St
Mon

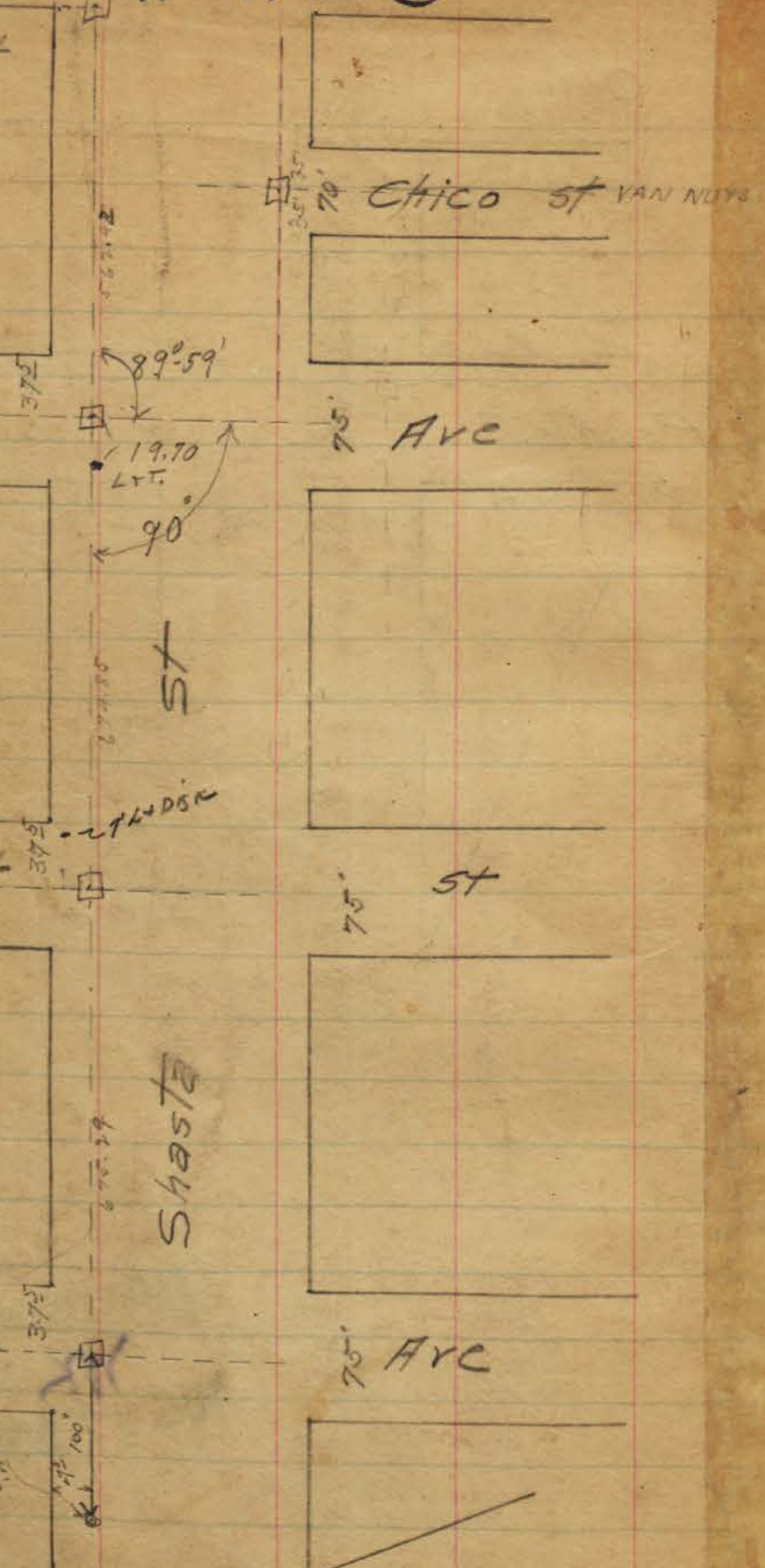
Fortuna
(Sunset)

Roosevelt

La Playa

INDEXED
YTK
AUG 17 1950

MISSION View Blvd
see TP. BK 4-1



8

1950



INGRAHAM
(Broadway)

Shaw
Tidener

st

Oct. 1911
40 Mon 40

st

Jewell

st

INDEXED
WK.
AUG 17 1950

Emerald

7' track

Lamont

st

old of SPK

7'

WK

2-2-11 Dunkle
Shaw
Tichenor

st

Emerald

80

Aug 40 Mon 40

st

3/11/11

Feldspar st

80 40 Mon 40

INDEXED
WK.
AUG 17 1950

Jewell
3/23/11

Garnet

80 40 Mon 40
80

st

Shaw Drive

Shaw

JK

Pts Pescadero St
Mon

Map R. 2. 11. 50

Pacific St
Beach Drive

2748
2747
2746
2745
2744
2743
2742
2741
2740
2739
2738
2737
2736
2735

ST.

VAN NUYS
Chico

70 St

Fortuna
(Sunset)

70 Ave

INDEXED
WK
AUG 17 1950

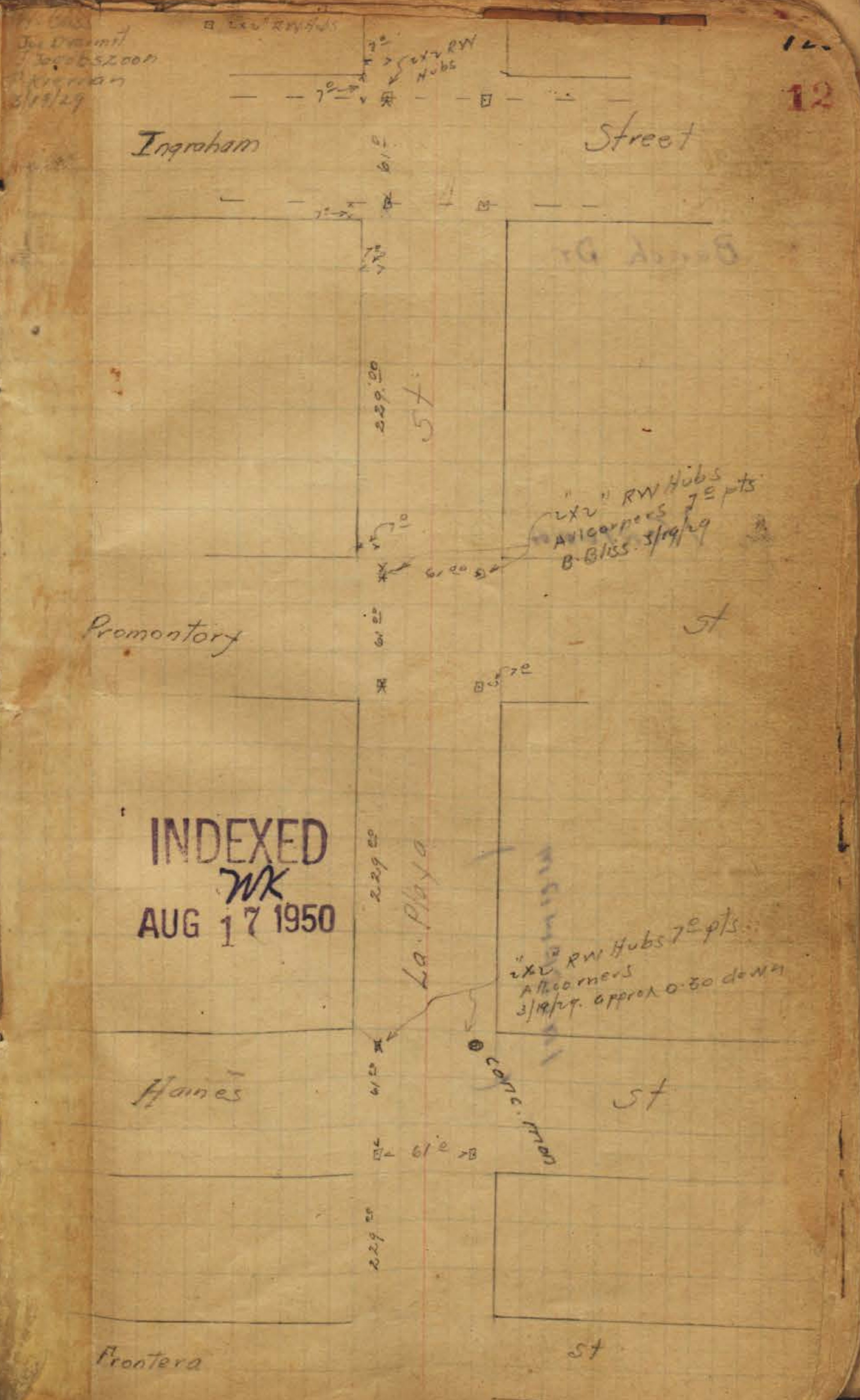
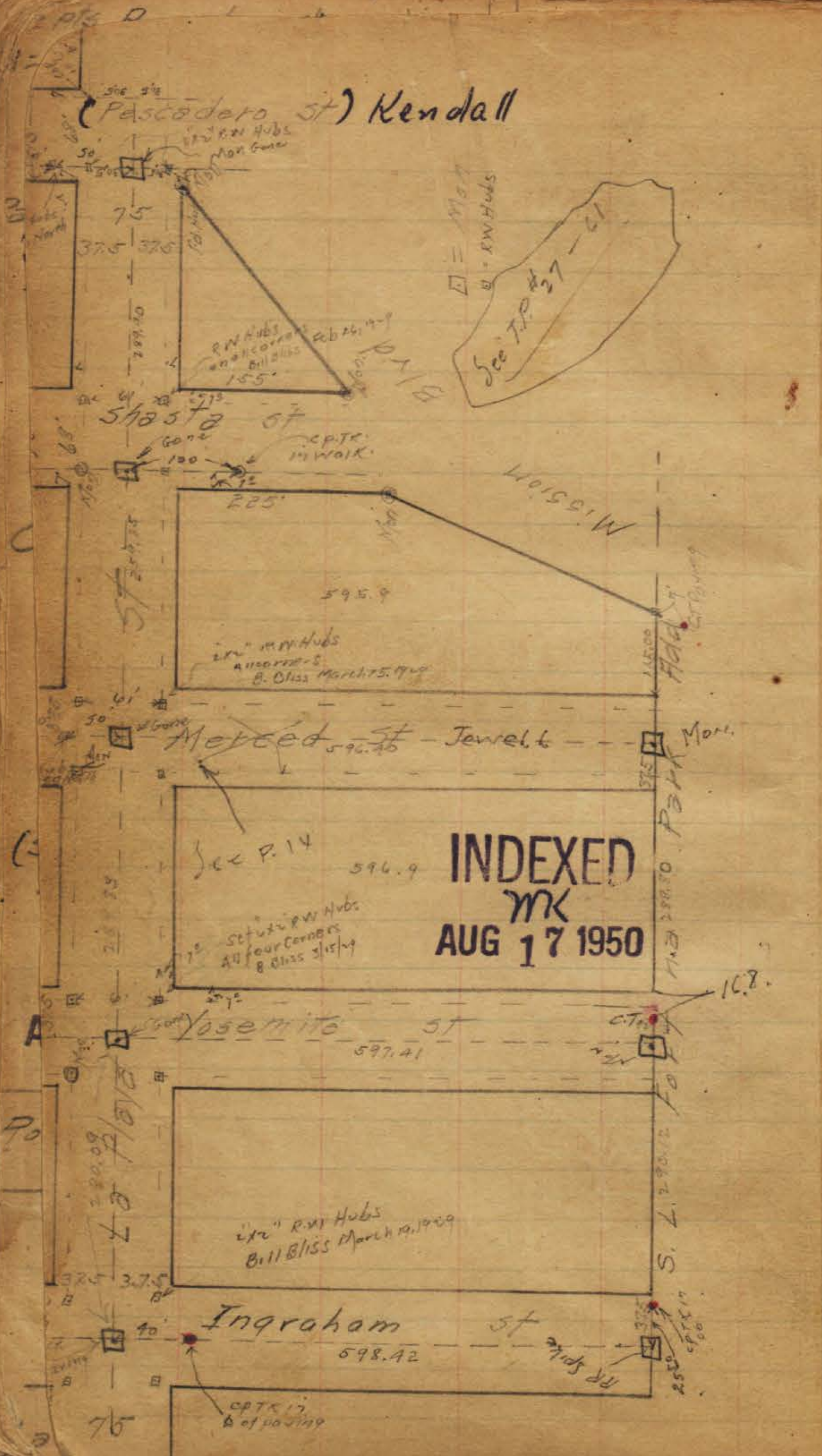
~~Roseboro~~ KENDALL

Roosevelt

70 Ave

Playa

ST.
Ave



710 05 Pacific Ave
□ = Mon

Kendall
Pescadero St

ST

Shasta St

14028

(Jewell) St

Pacific Beach

Yosemite St

FORTUNA

INGRAM
(Broadway) St

INDEXED
AUG 18 1950

LD. CT. ON Cont

Mon

Mon

FR

Road St

Yosemite

205 305


375 375

Ingram


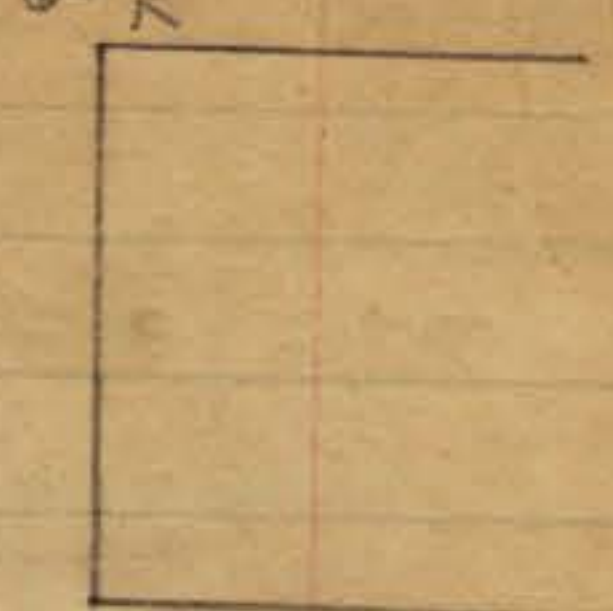
St

10
15
15

Arnet Ave



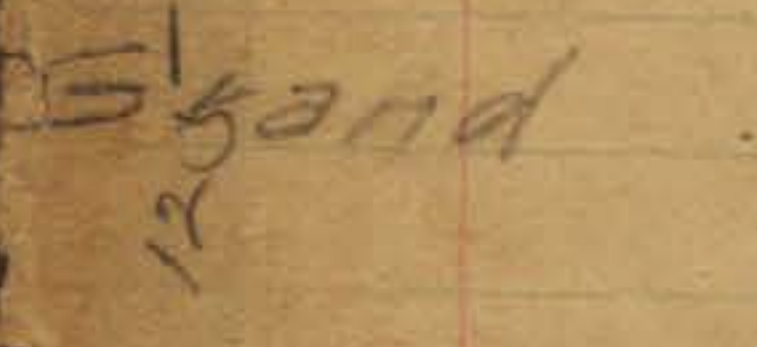
66
80



X 66 X
66
66
5

66
66

AV



X 111.0 X

66.0
66.0

X 111.0 X

Ave

INDEXED
AUG 18 1950



Kendall

27.88


349.88

Ave

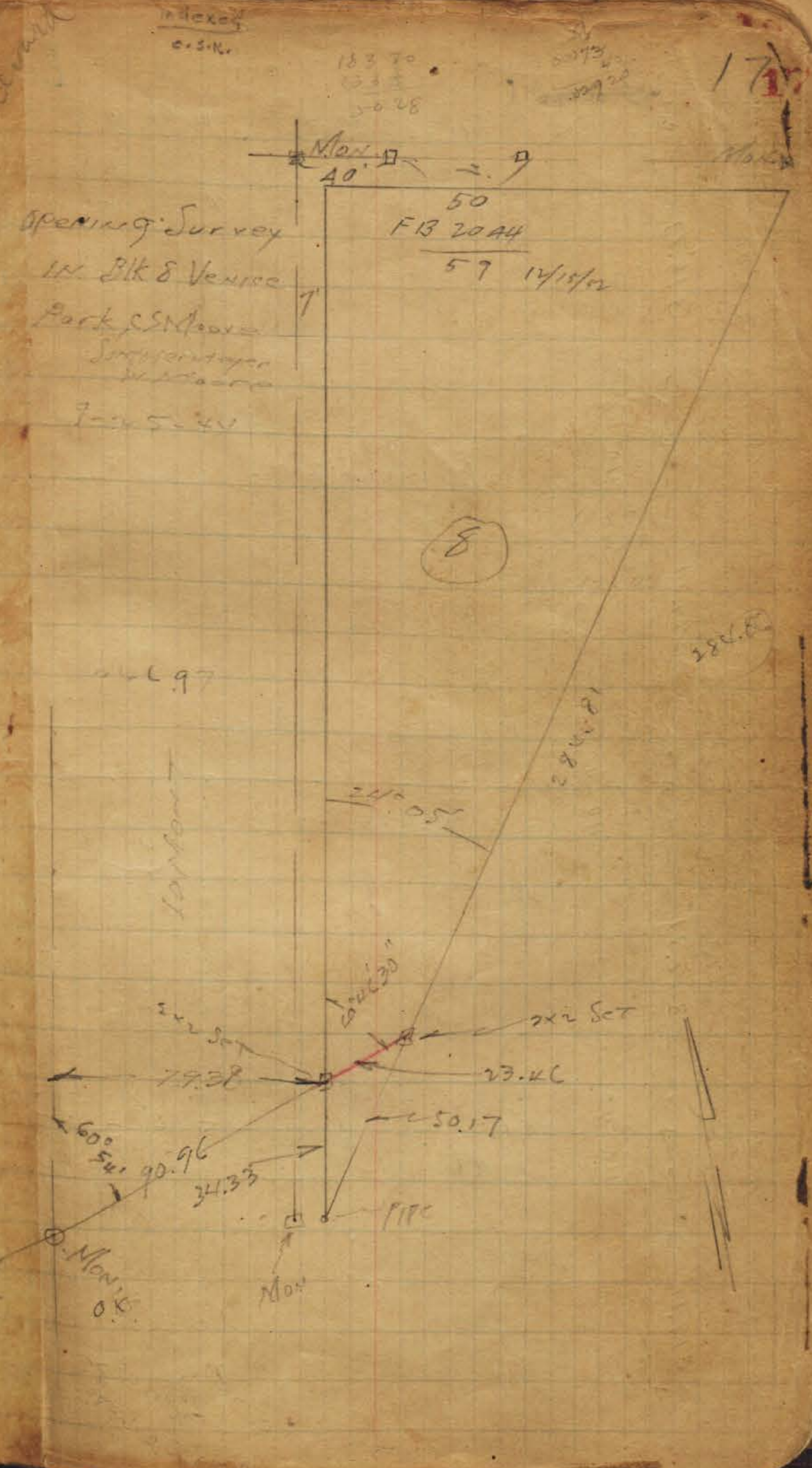


80

27.88



INDEXED
 WK
 AUG 18 1950



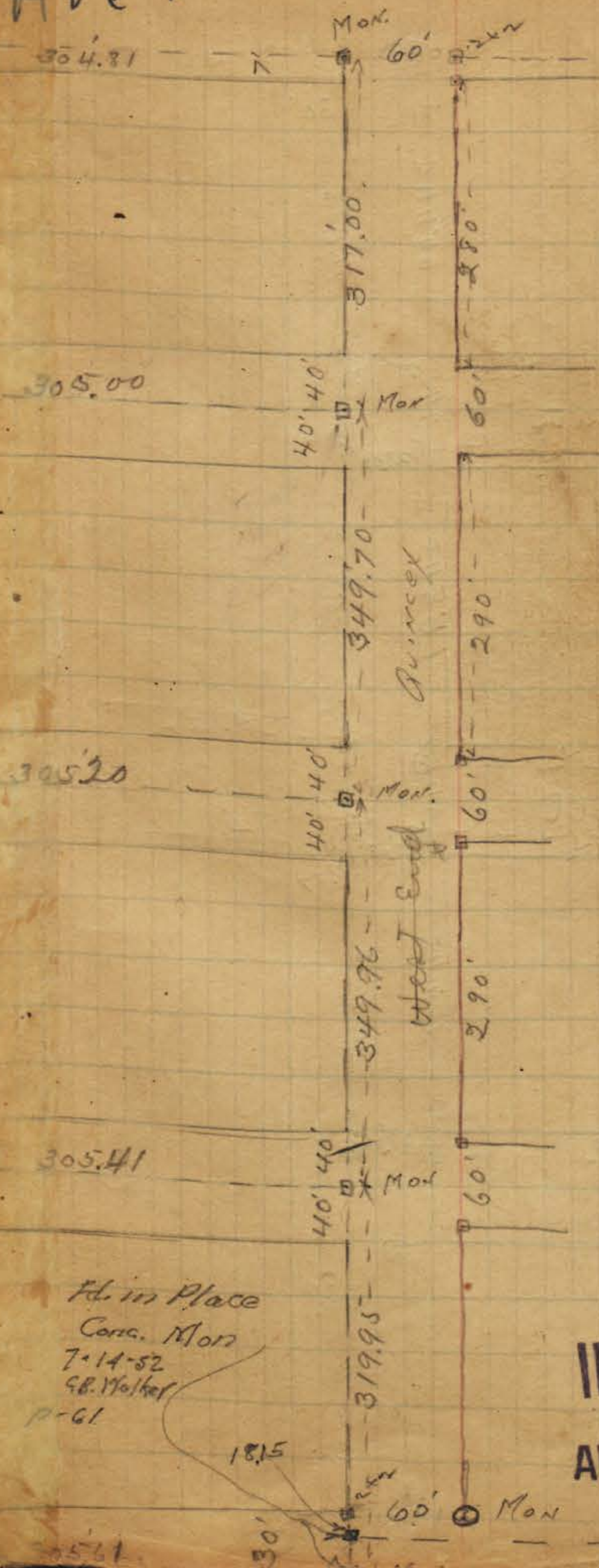
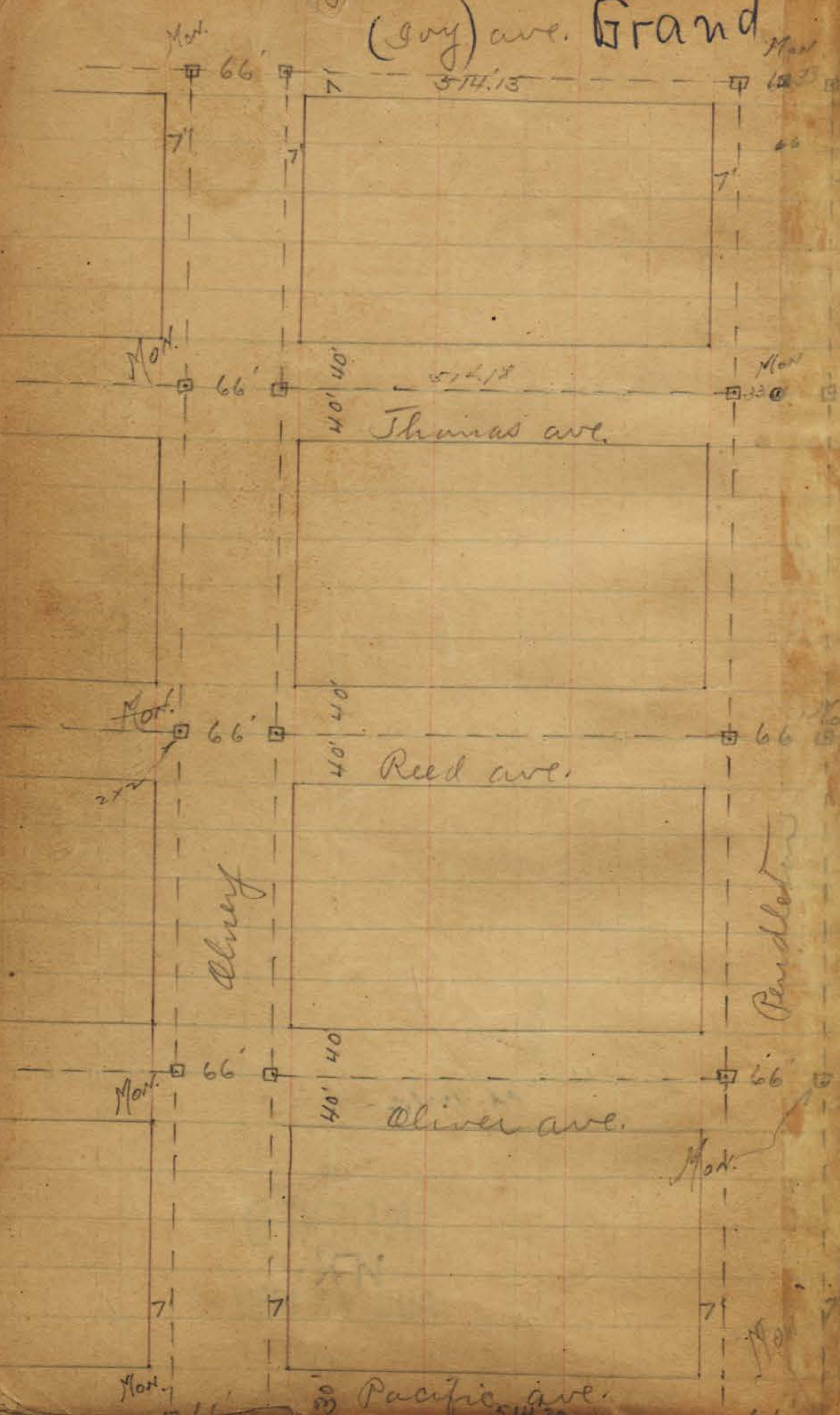
(Boy) ave. Grand

Ave.

349.70 19

317.00
666.70

19



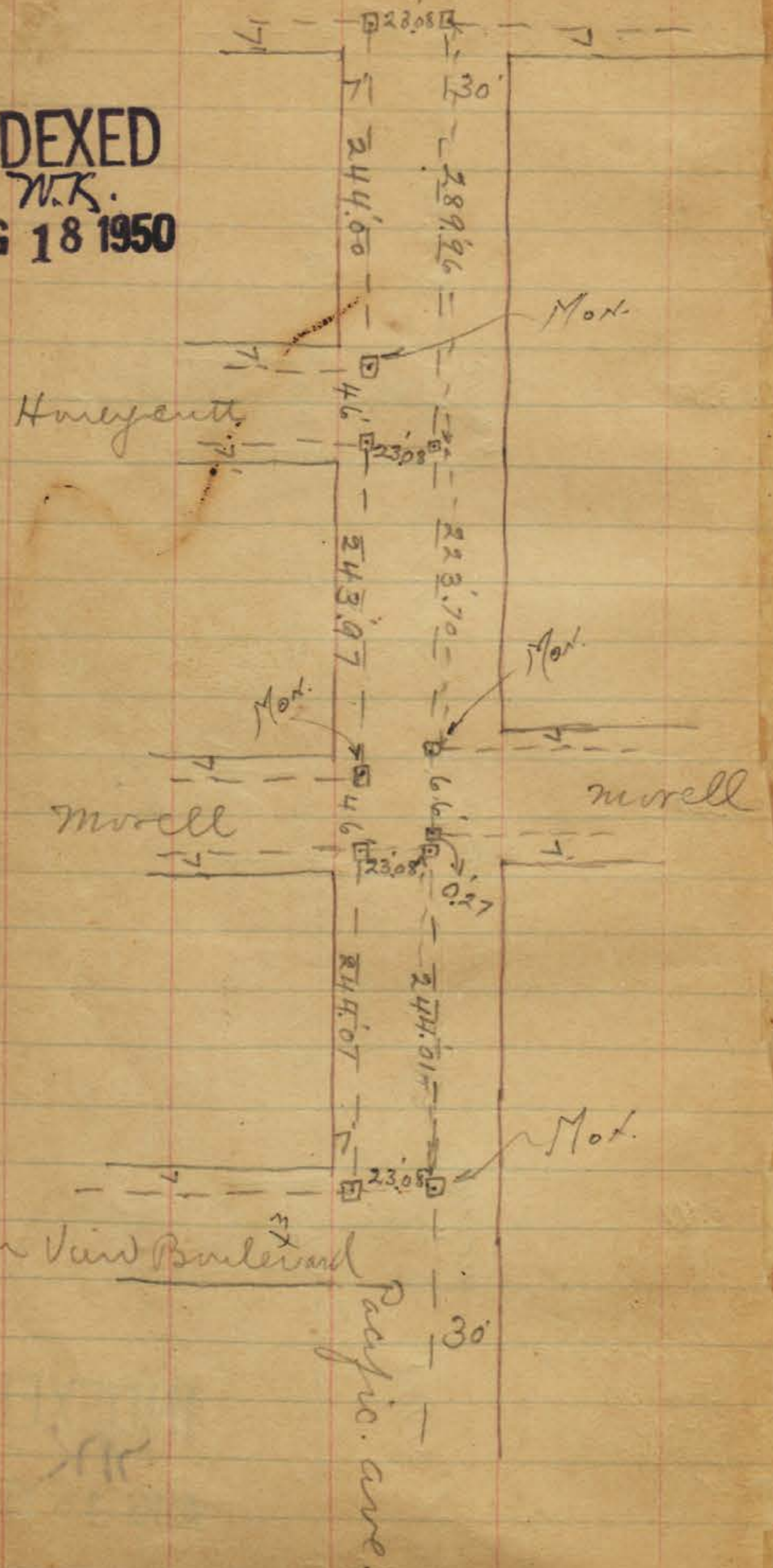
INDEXED
AUG 18 1950

Fd. in Place
Cons. Mon
7-14-52
G.B. Walker
P-61

pueblo line

INDEXED
 W.K.
 AUG 18 1950

Lamont



2020

573.66
 228.70
 289.96


5.1
 2.4
 2.70

2.2
 2.4
 2.6
 2.8

Diamond

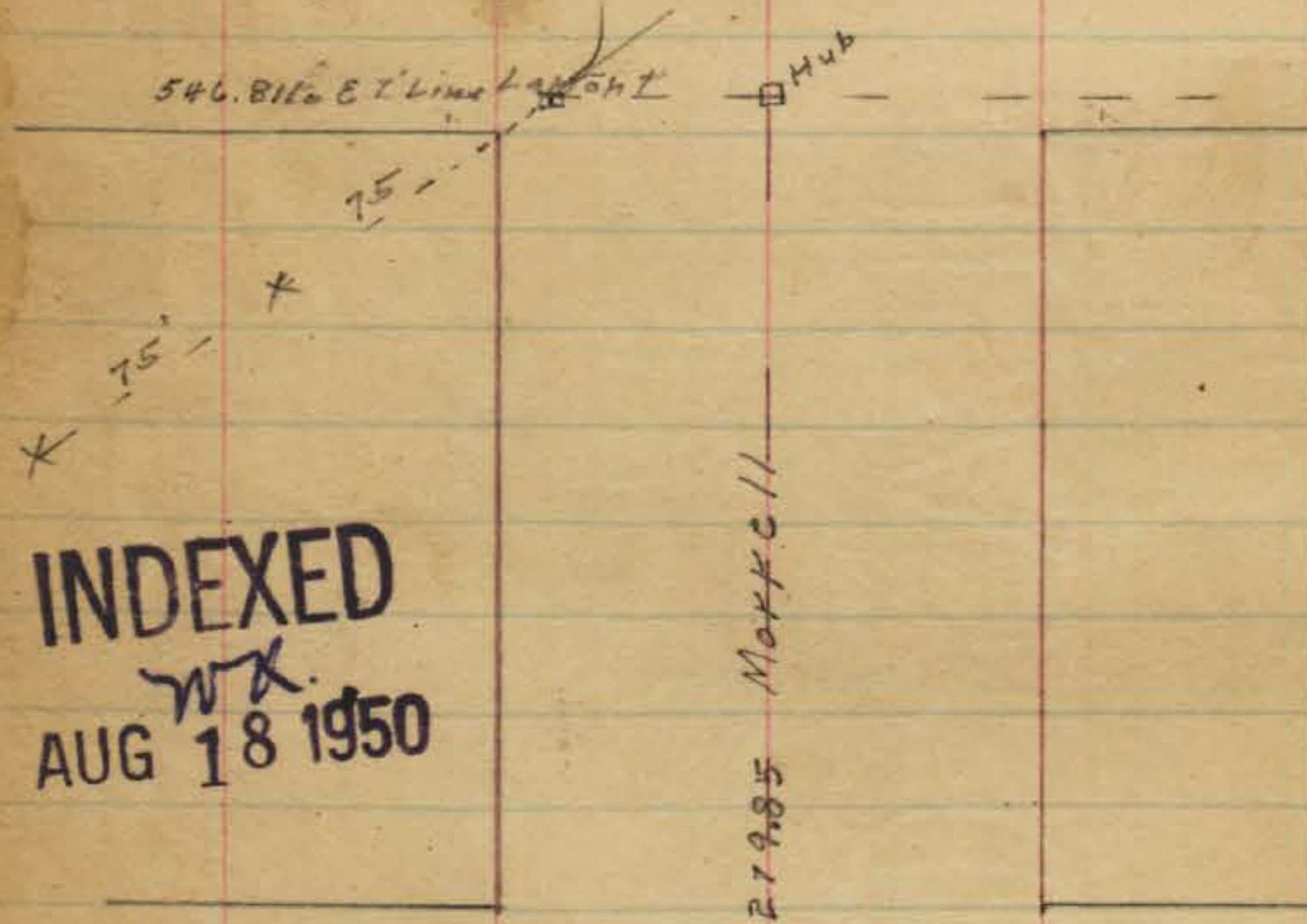
ST

21
21



Emerald

ST

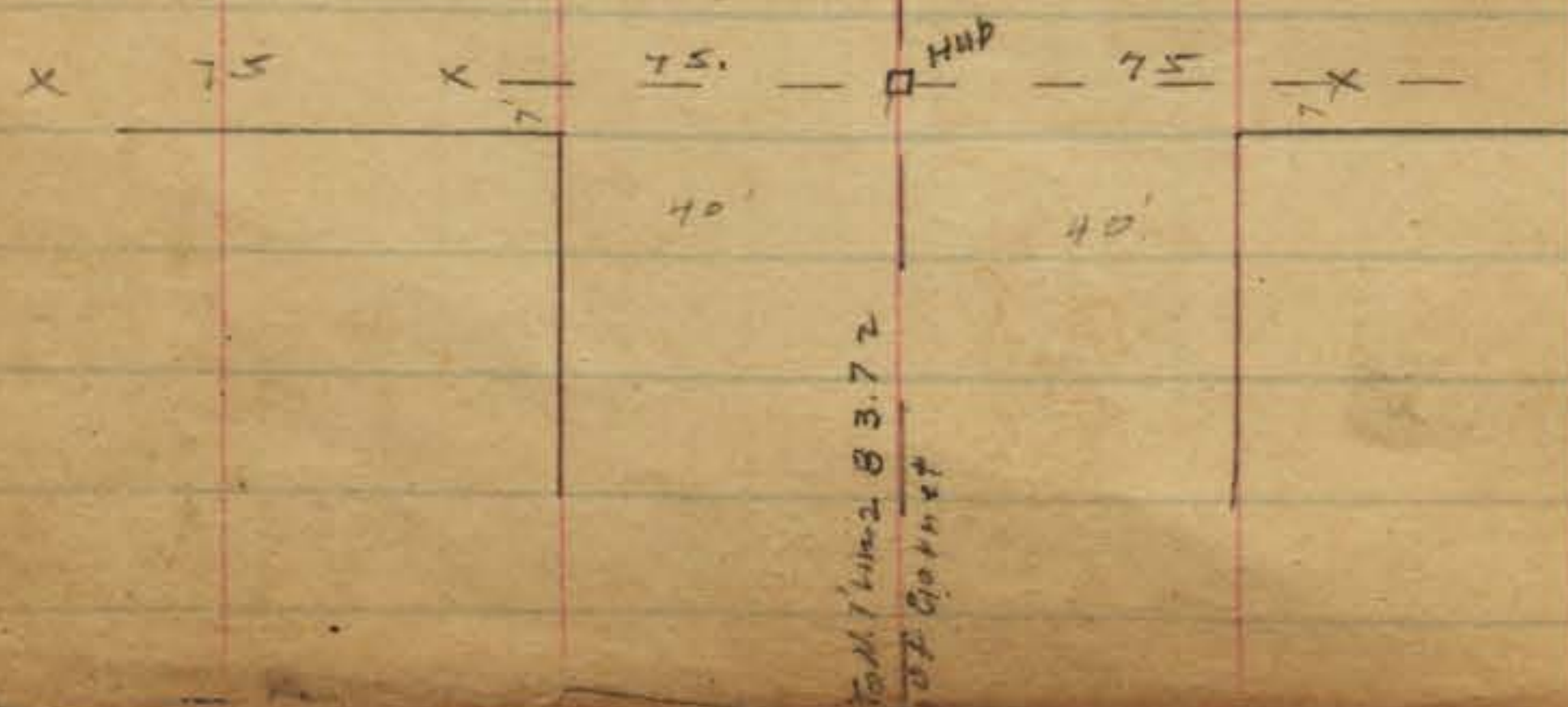


INDEXED

W.K.
AUG 18 1950

Fieldspar

ST



283.72
OF Center

10 Points Emerald St.

Pacific Beach

22

N

Diamond

Tie Hub

Emerald

Everly

Tie Hub

Tie Hub

Wauvel

INDEXED

AUG 18 1950

IND

AUG

Field

James

st

Cass

st

Bayard

st

Allison

st

Haines

st

Grastrom

st

Faniel

st

Evells

st

Diamond

Diamond

INDEXED
W.K.
AUG 18 1950

INDEXED
W.K.

16.50 16.50
Feb

16.50 16.50
Feb

16.50 16.50
Feb

16.50 16.50
Feb

Diorite

Contact in base

270
100
170
24

Emerald

RP 100' J. loc.

FD. 11/10/68

FD. 11/10/68

Felspar

x 50' x 25' 50'

INDEXED
W.K.
AUG 18 1950

Garnet

7' track 86' 7' track

WARRHAM

FD. 11/10/68

x 100 x 25 50

Hornblende

Grand

x 13' 93'

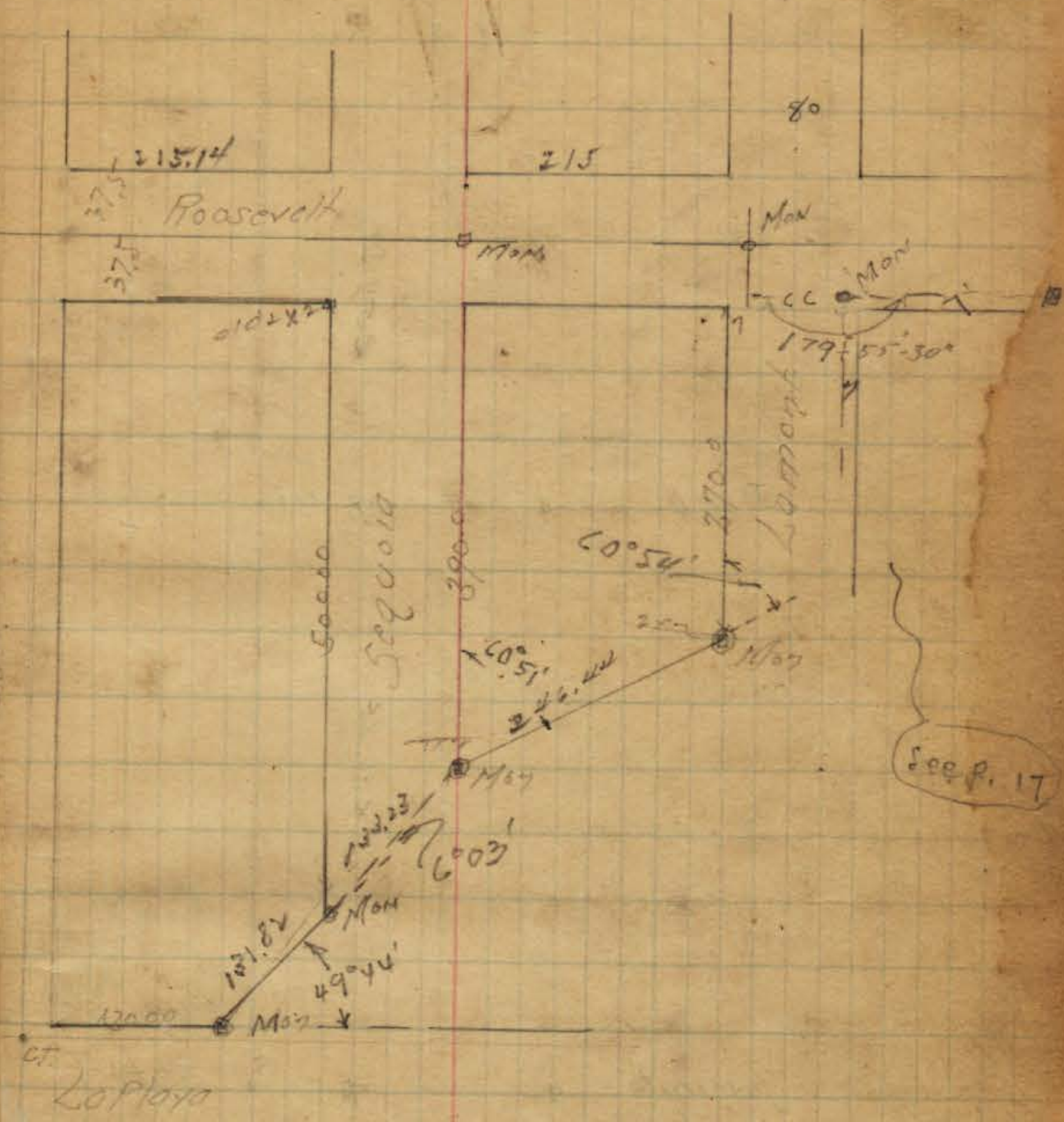
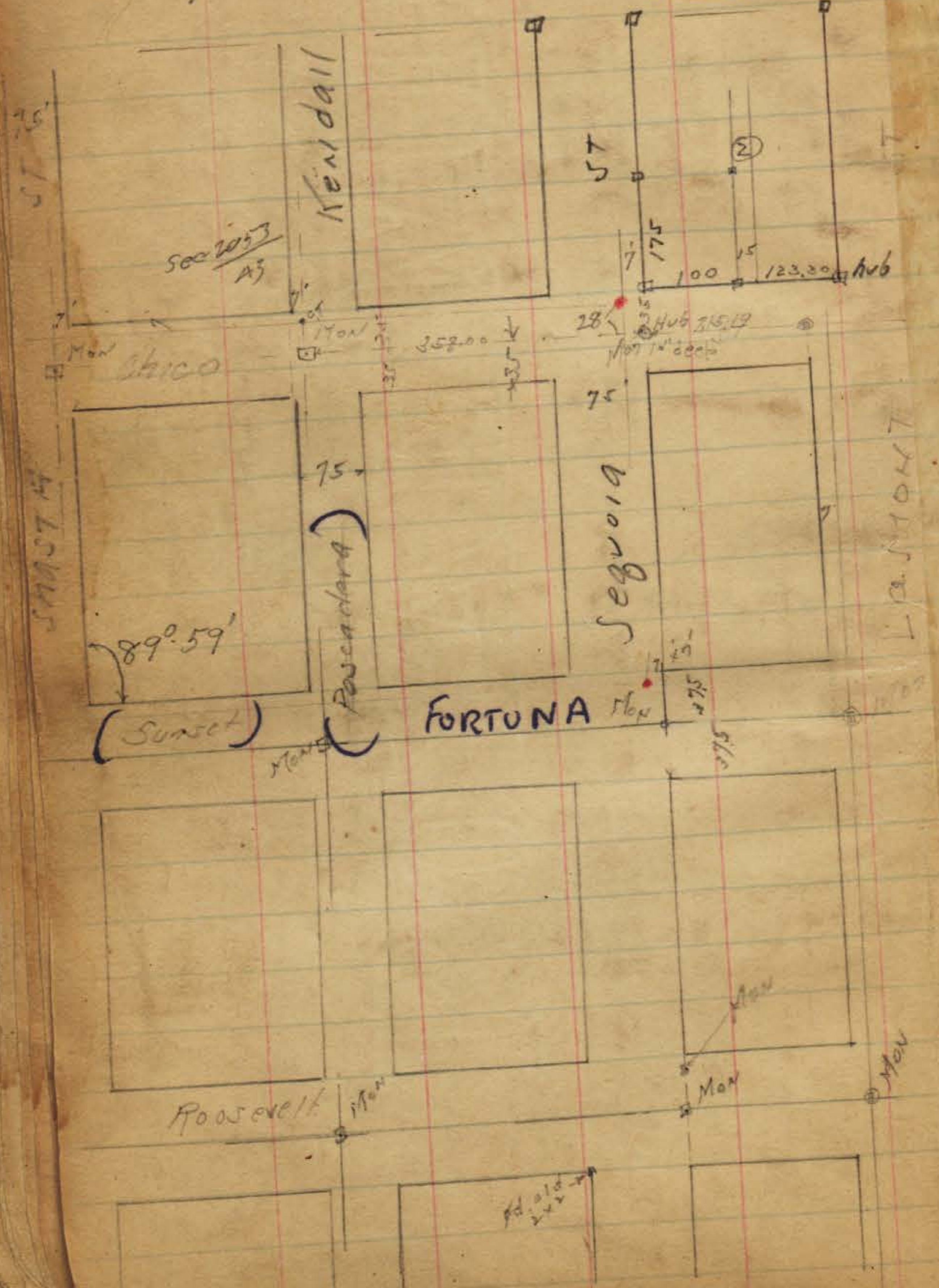
Amphibole

CHICO ST. STERLING PARK

Moore 12/18/26

Pacific Beach Dr.

AVIE



INDEXED
MK
AUG 18 1950

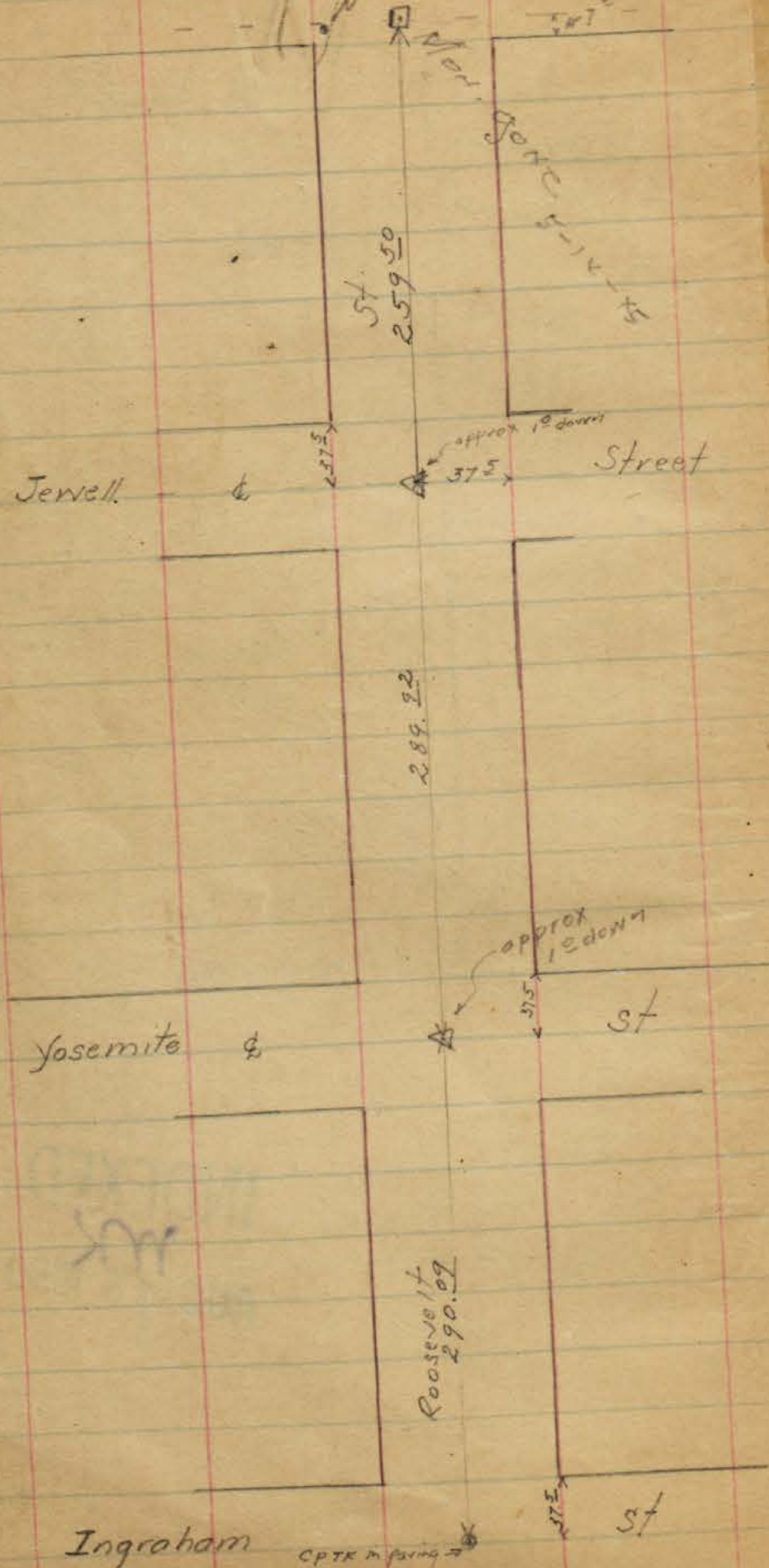
□ Man
△ 2x2 RV Hubs
○ CPTK

Ties Roosevelt

Shasta

St

Bill Bliss
Joe Overmyer
Johnny Jacobs
Pete Nicolson
March 19, 1929



Ingraham

ct.

St


Street

289.08

Promontory

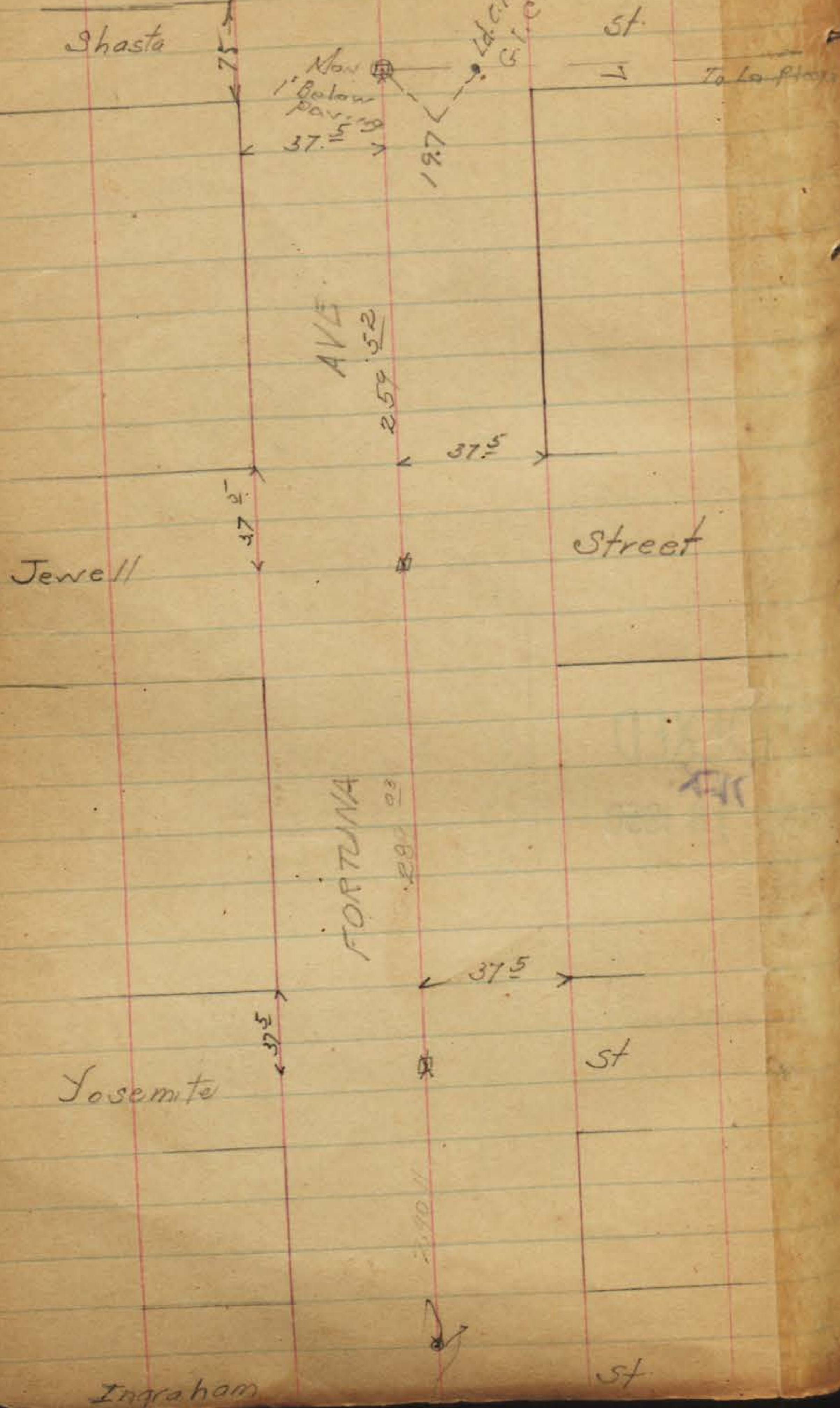
Street

INDEXED
W.K.
AUG 18 1950



- ⊕ Mon
- ⊠ Riv. Head etc
- Capita

Ties Sunset Street
Shasta West



Ingraham

st

27

See Ties Page (38)
This book

Promontory

Street

Homes

Street

INDEXED
WEM
AUG 18 1950

Frontera

st

5/20/50

Copper Lake

30

39

Fossil

Franks

Doves



Garret

FORTUNA PARK

INDEXED
YMK
AUG 18 1950

31

Gorock St. Plot




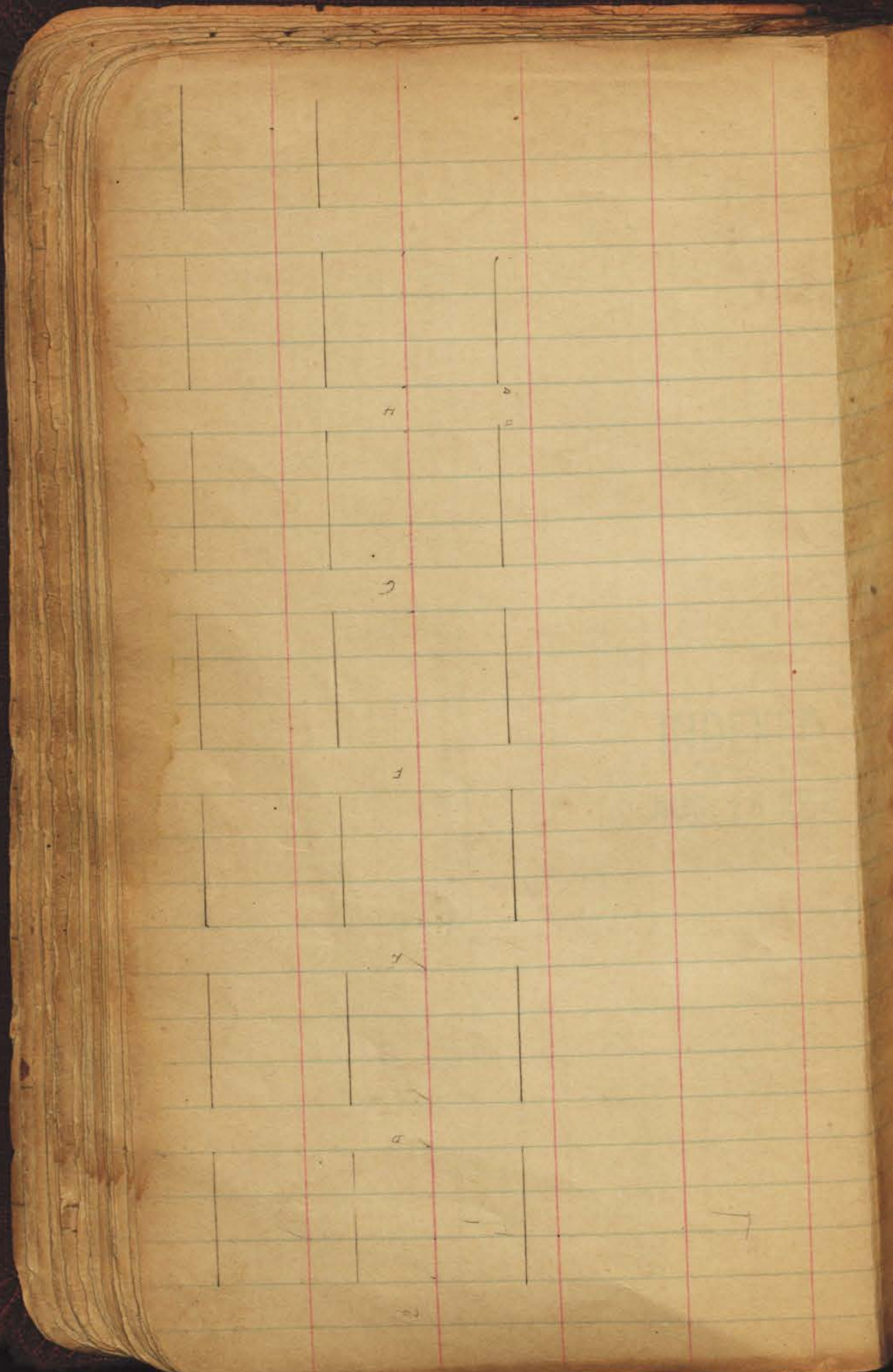
INDEXED
 mx
 AUG 18 1950

31

39

FORTUNA PARK

PORTINA PAKK



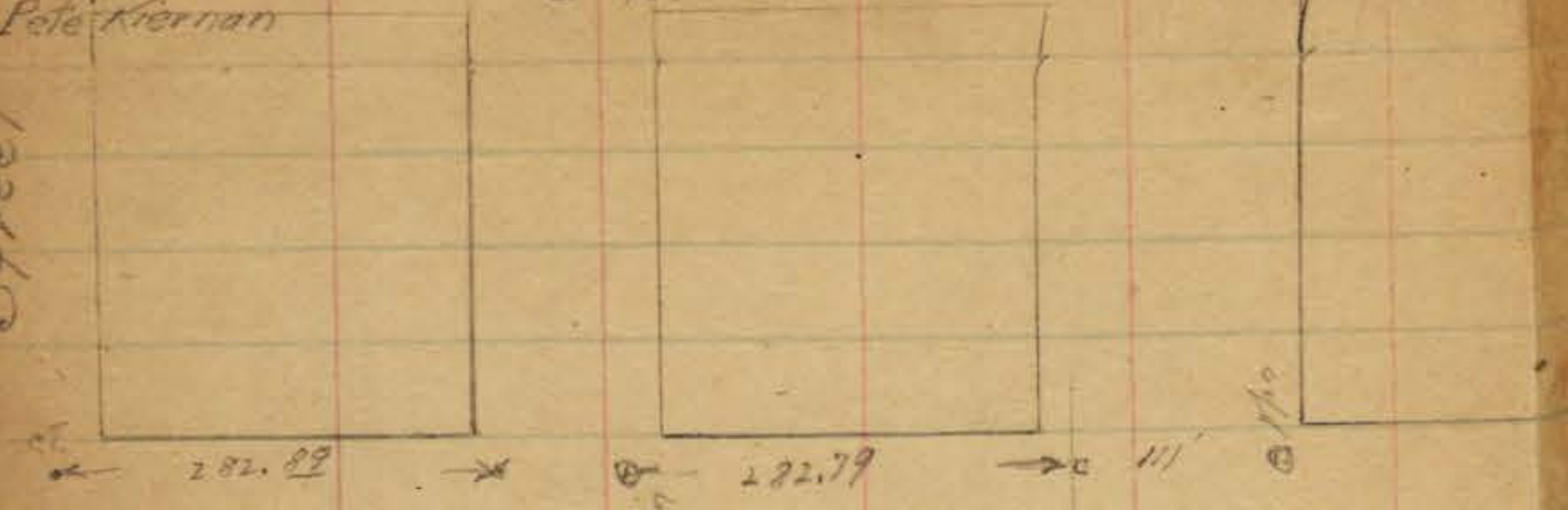
FORTUNA FARR

Bill Bliss
 Joe Duermit
 Johnny Jacobs
 Pete Kiernan

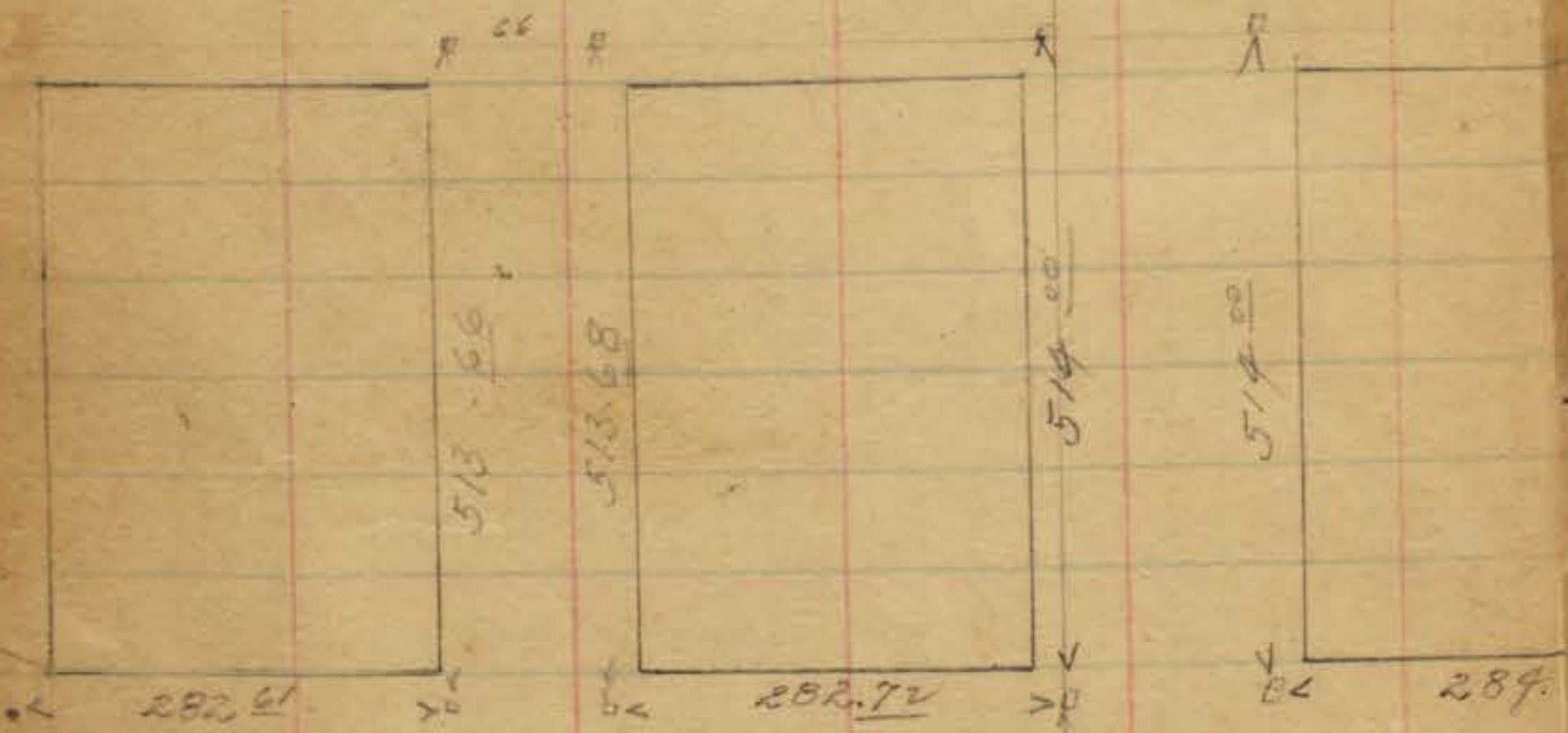
April 18 1950

- op TKs
- Hubs
- Mon

Street



Everts



Dawes



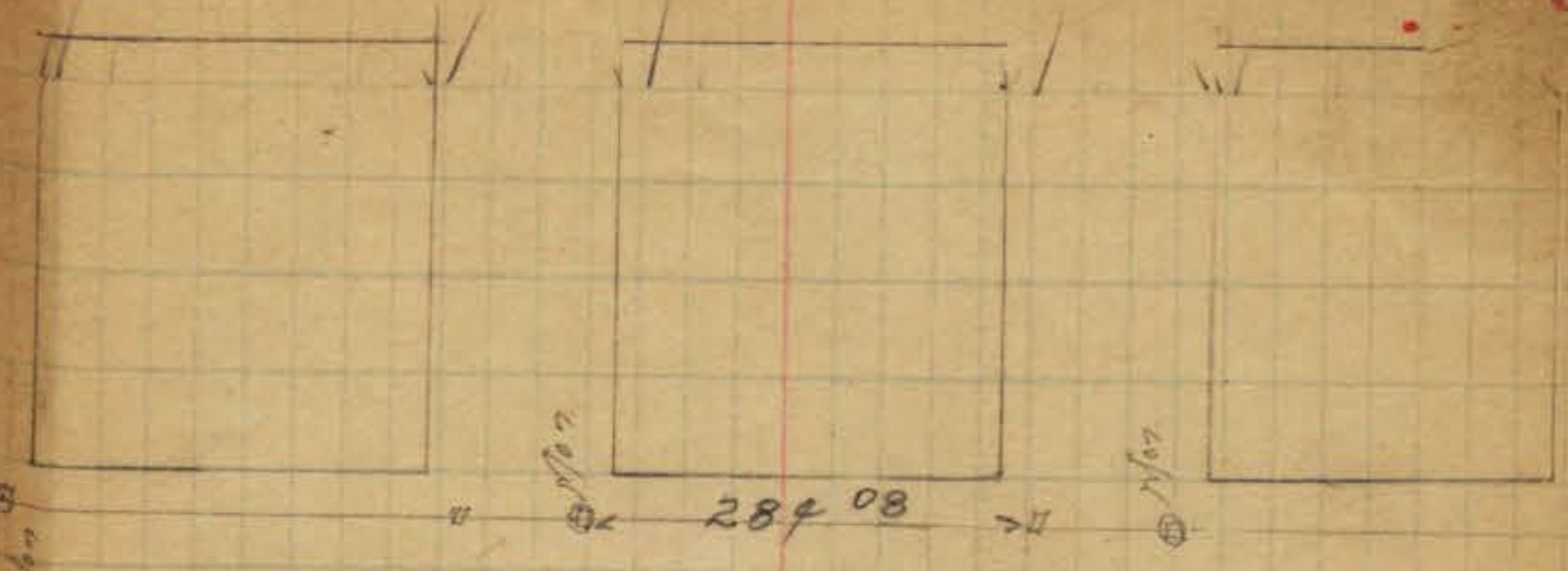
Garnet

Cass

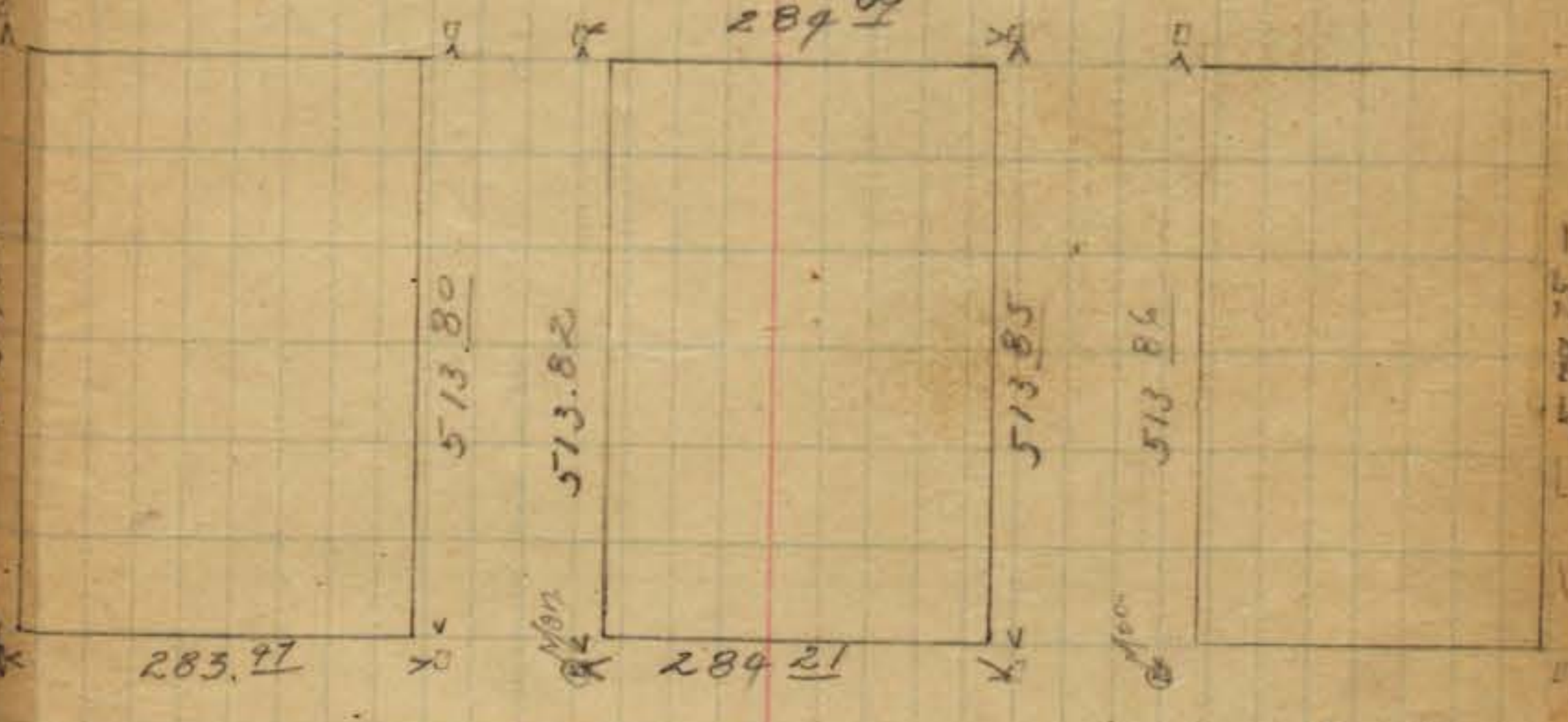


34

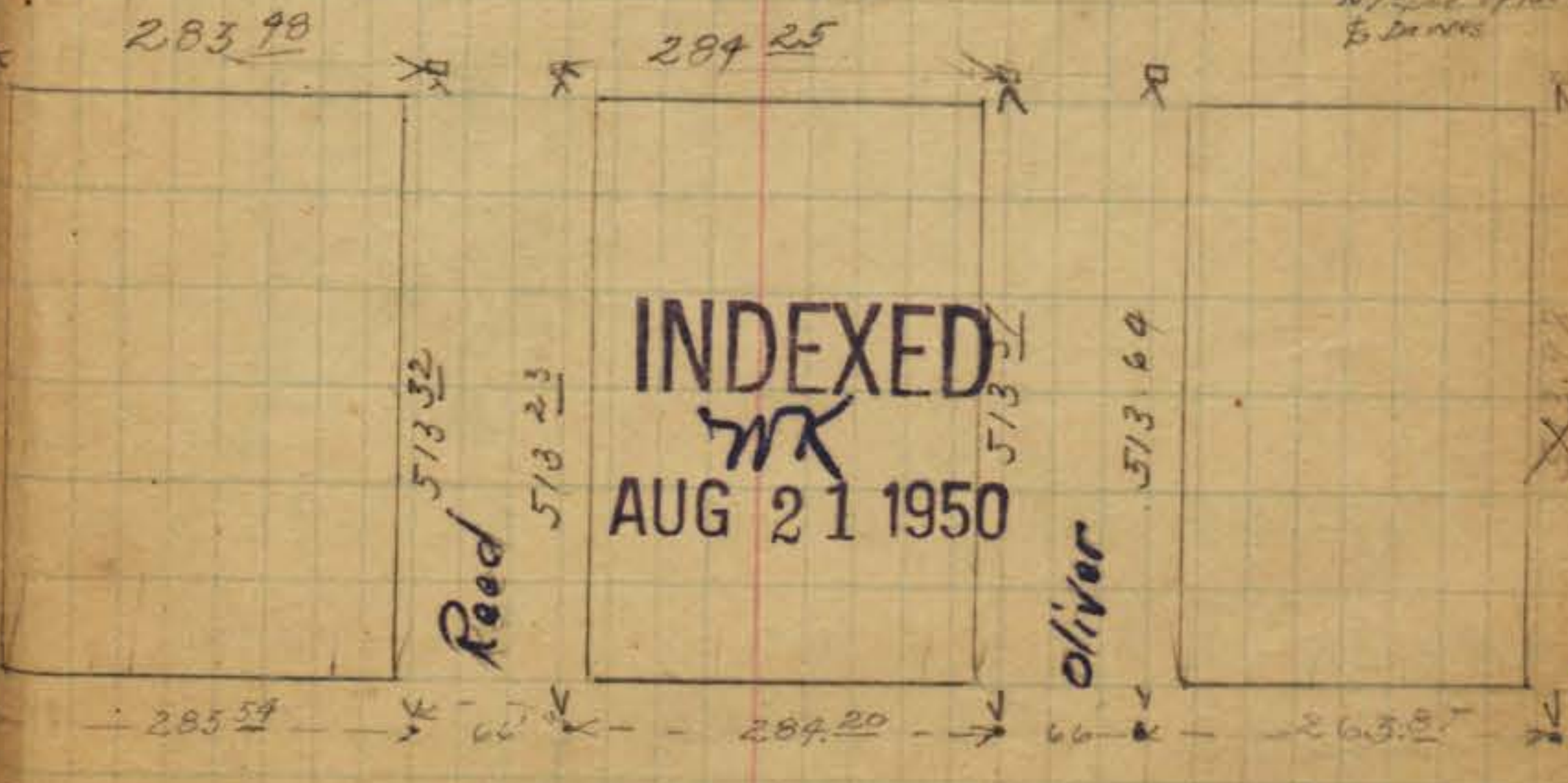
59



Street



Street



Reed

Oliver

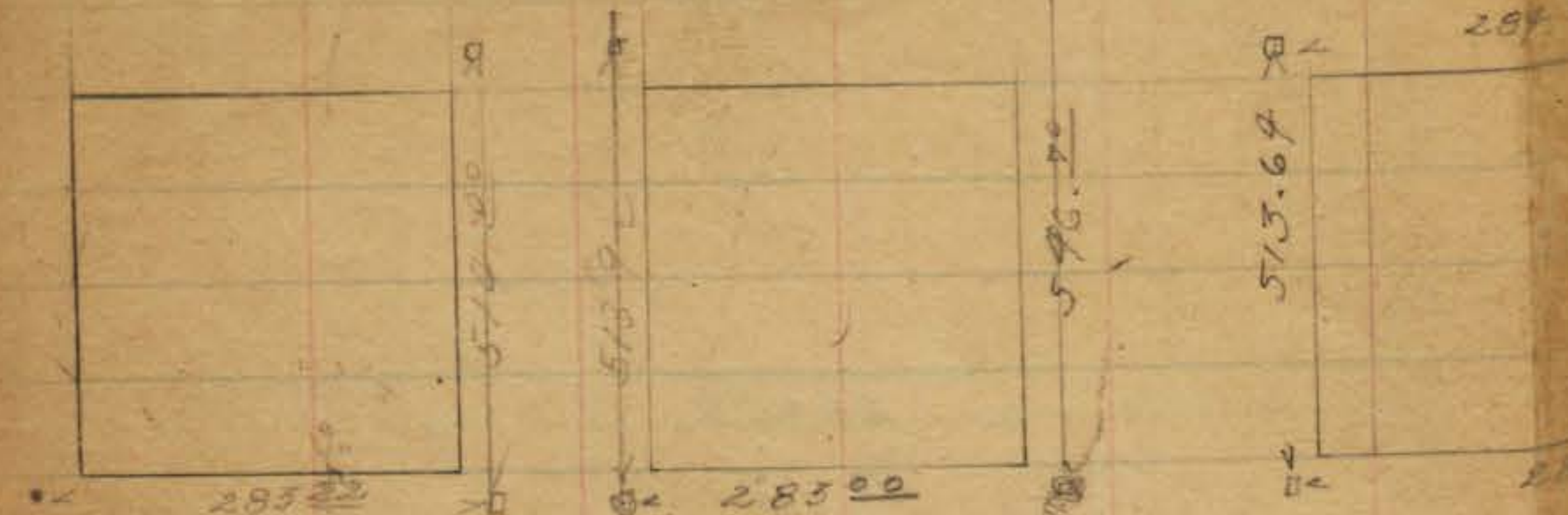
INDEXED
 WK
 AUG 21 1950

Pacific Beach Drive

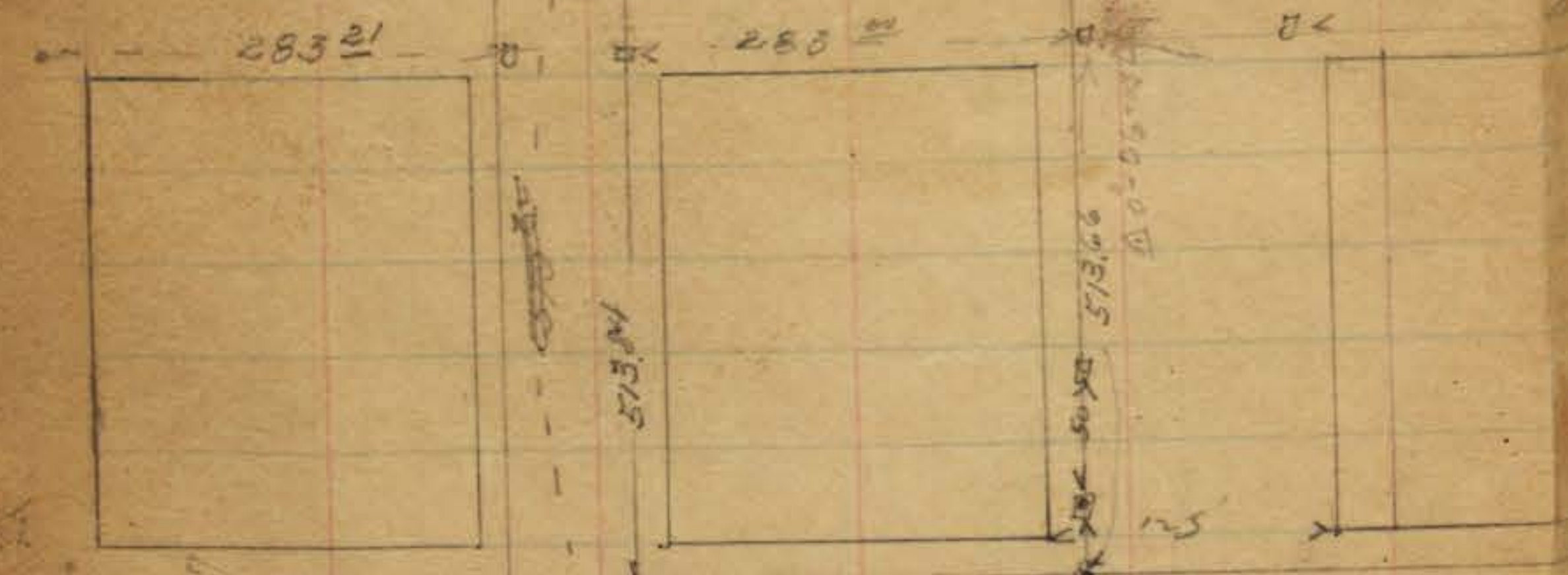
This line has been

FORTUNA PARK

Homes






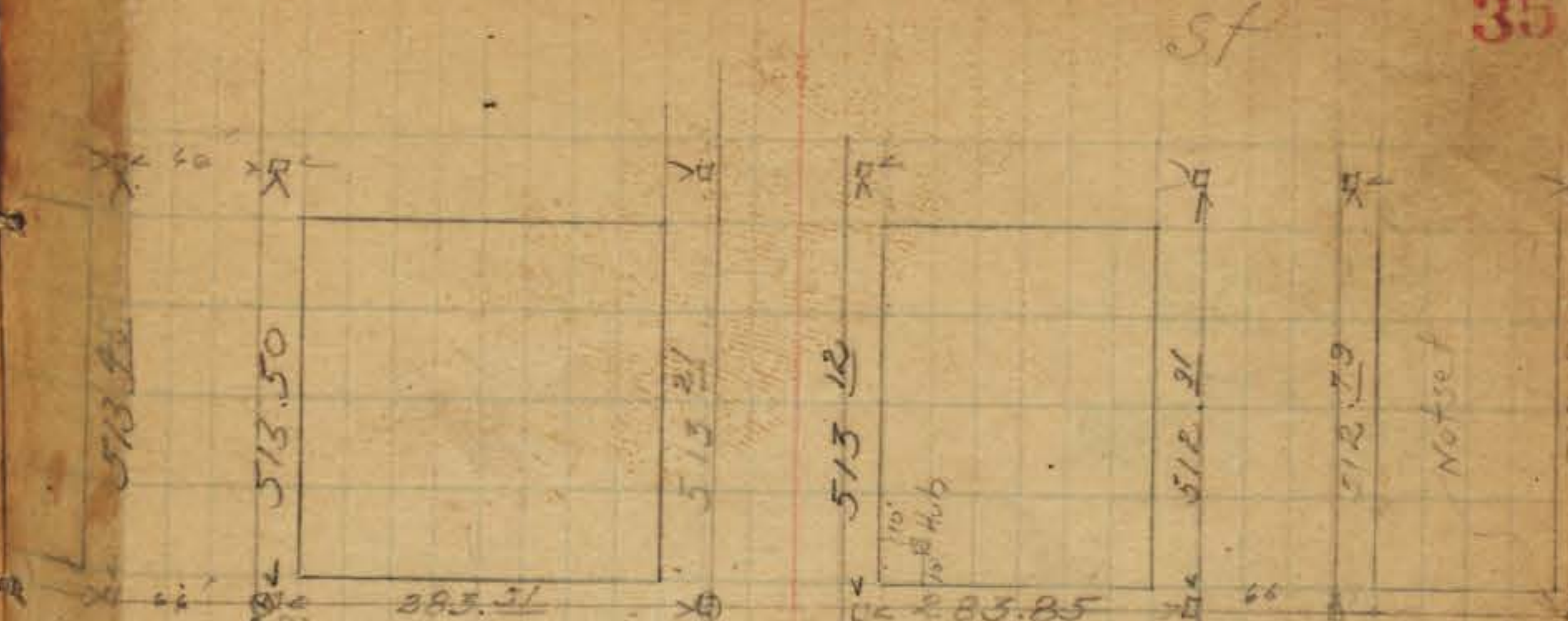
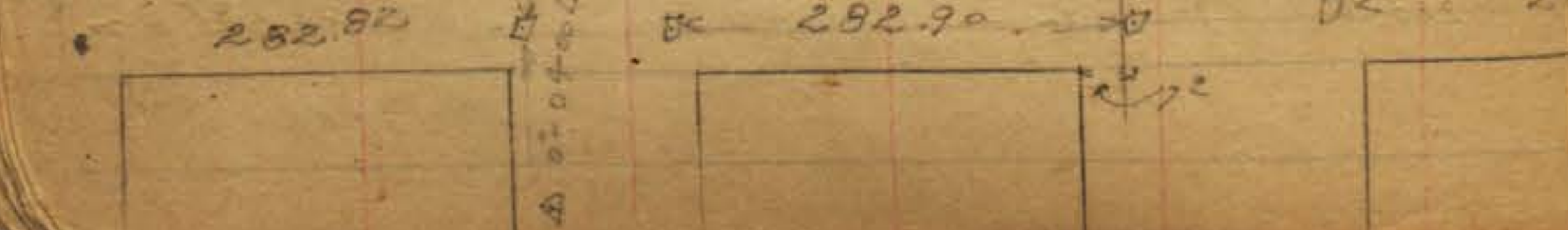
Gresham



Fanuel



Everts



INDEXED
AUG 21 1950

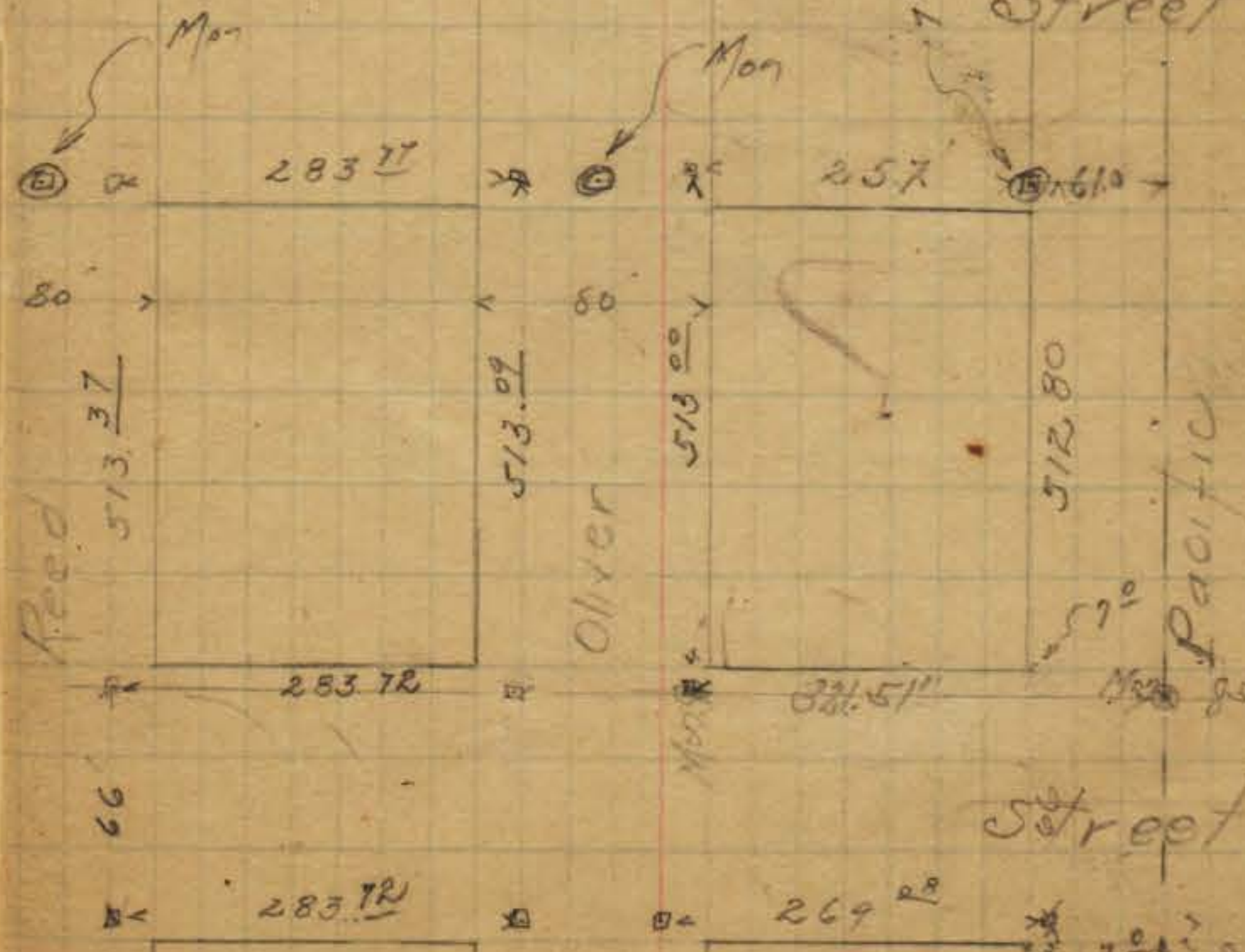
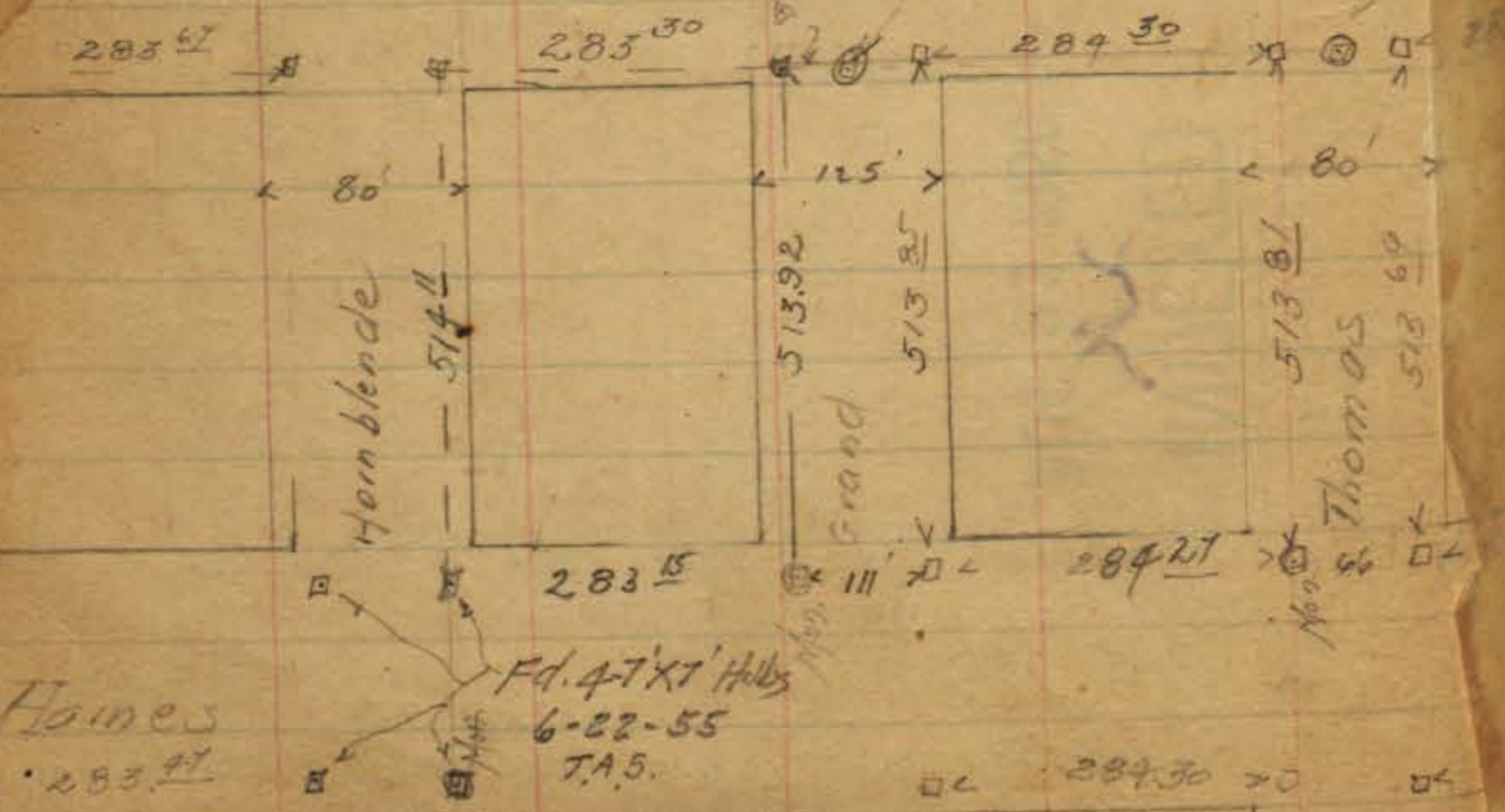
FORTUNA PARK

INDEXED
AUG 21 1950

FORTUNA PARK

2500

Ingram

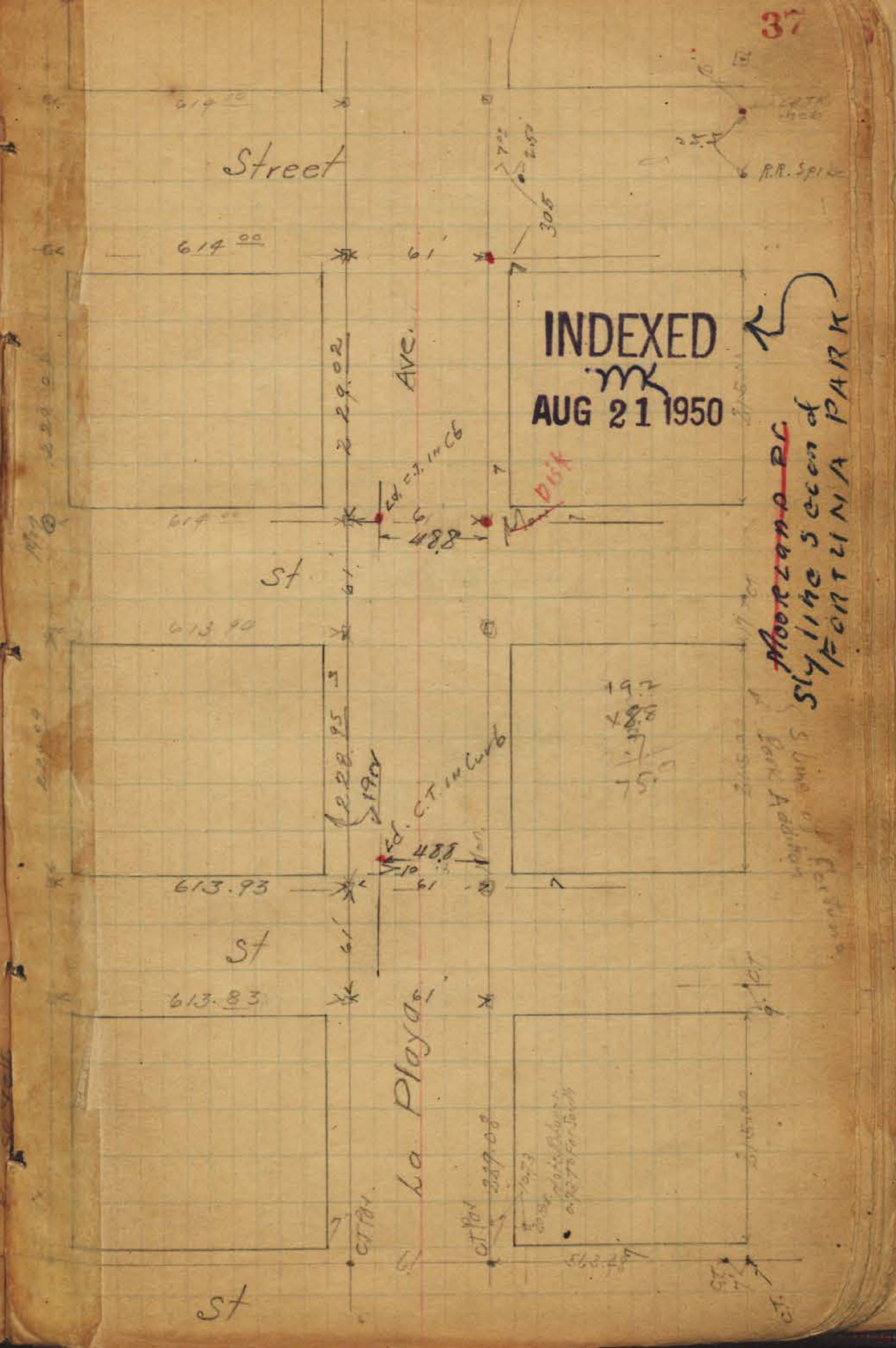
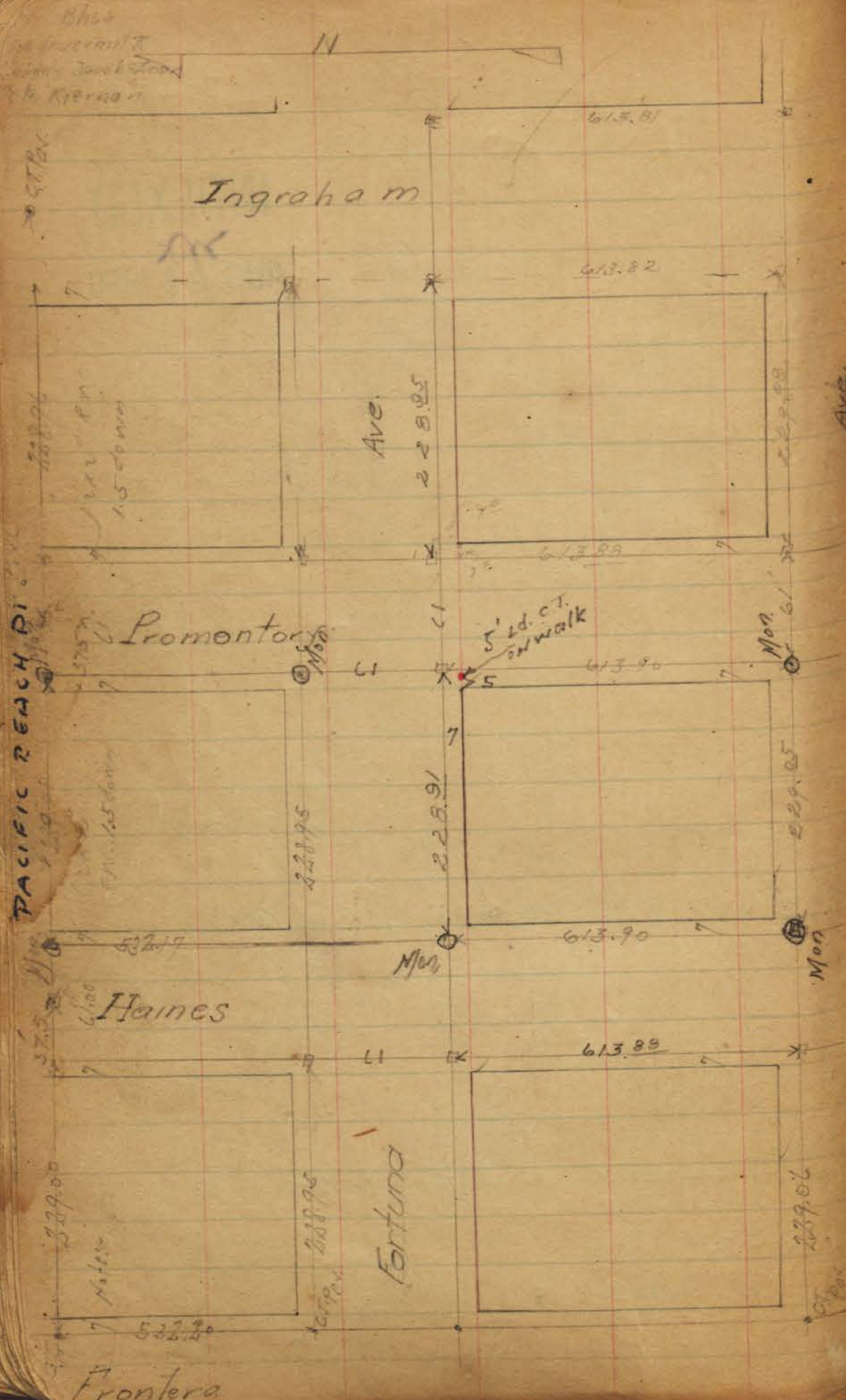


Mon 1.5 down

Street

Street

19879
11/10/50
10852/62



37

INDEXED
MK
AUG 21 1950

Floor plan of
Slyline section of
FORTUNA PARK

• - Copper to class
□ - 2 1/2" Hubs

Posted on Tie sheets
c. S.K.
10-26-34

38

Fanuel

66

283.76

5/13/36
ST

5/13/35
ST

284.01

283.78

5/13/35
ST

ST

Flora

66

283.78

5/13/33
Diamond

5/13/34
Emerald

284.04

Mon. 283.78

5/13/38
Felspar

Garnet

INDEXED
WK.
AUG 21 1950

DAMES

66

283.82

5/13/39

5/13/38

Mon. ST

284.25

Mon. 283.81

5/13/38

FD. 1/10/68

FD. 1/11/68

FD. 1/19/68

Posted on the Sheets
10-31-31
c. 5M.

Wigrahams

382.73

27200

288.95

6/8/67 ST

ST

ST

5/10/68

5/5/67

288.72

~~288.72~~

288.91

Diamond

Emerald

Feldspar

Garnet

5/1/69

5/1/61

5/14/69

5M

288.69

284.09

278.85

Gresham

Gresham

Disk

5/13/68

5/13/65

5/13/64

INDEXED
W.K.
AUG 21 1950

Plotted on Tie Sheets

10-31-34
E.S.K.

40

La mont

7. 66 7.

Cover

JK

JK

109638

Diamond

INDEXED
M.
AUG 21 1950

Emerald closed

Small

66

350.0°

JK

63431

63431

52681

66
67
68

52667

Closed

Olney

283.84

283.97

283.79

283.78

Hoyes

283.95

283.87

283.87

283.70

Morrell

284.00

284.00

284.00

283.79

set
Disk
7-10-48

INDEXED
MK
AUG 22 1950

7 33 32 7

5/13/70

5/13/70

Diamond

7 33 33 7

5/13/82

7 33 33 7

284.05

5/13/73

Emerald
5/13/80

Emerald

5/13/80

5/13/82

7 33 33 7

5/13/73

5/13/73

5/13/73

5/13/83

Felt par

5/13/83

5

66

283.72

5/13/73

5/13/73

5/13/85

Gorod

11

5-28-46
C.S.K.

7-5-46

set disk

set disk

noted

Randall

Quincy

Pendleton

For South of 701
See page 41 see page 61

Posted on tie sheets
11-2-34. C.S.K.

INDEXED
MK
AUG 22 1957

P.L. 1797

876.28
877.7

8134

MON.

805.28

66

8447

283.67

See page 61

514.48

Feb 28

514.48

Garret

876.28

316.50
3177

387.98

574.47

586.00

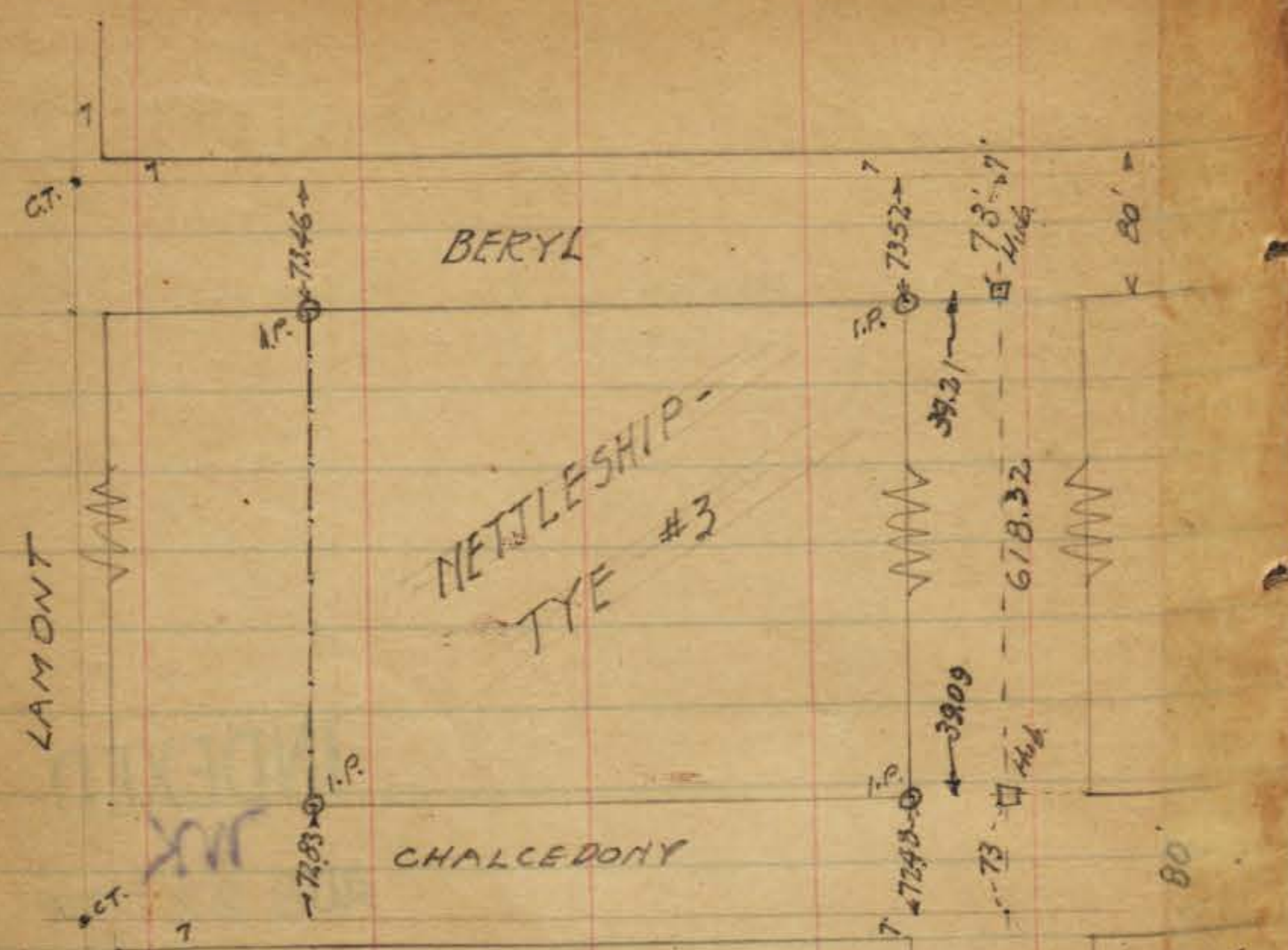
7 33 33

281.56

Diamonds 577

Emerald

C.B. Walker, *Red Party*
April 3, 1930.
Copied in Book
from Loss sheet by H.P. harc

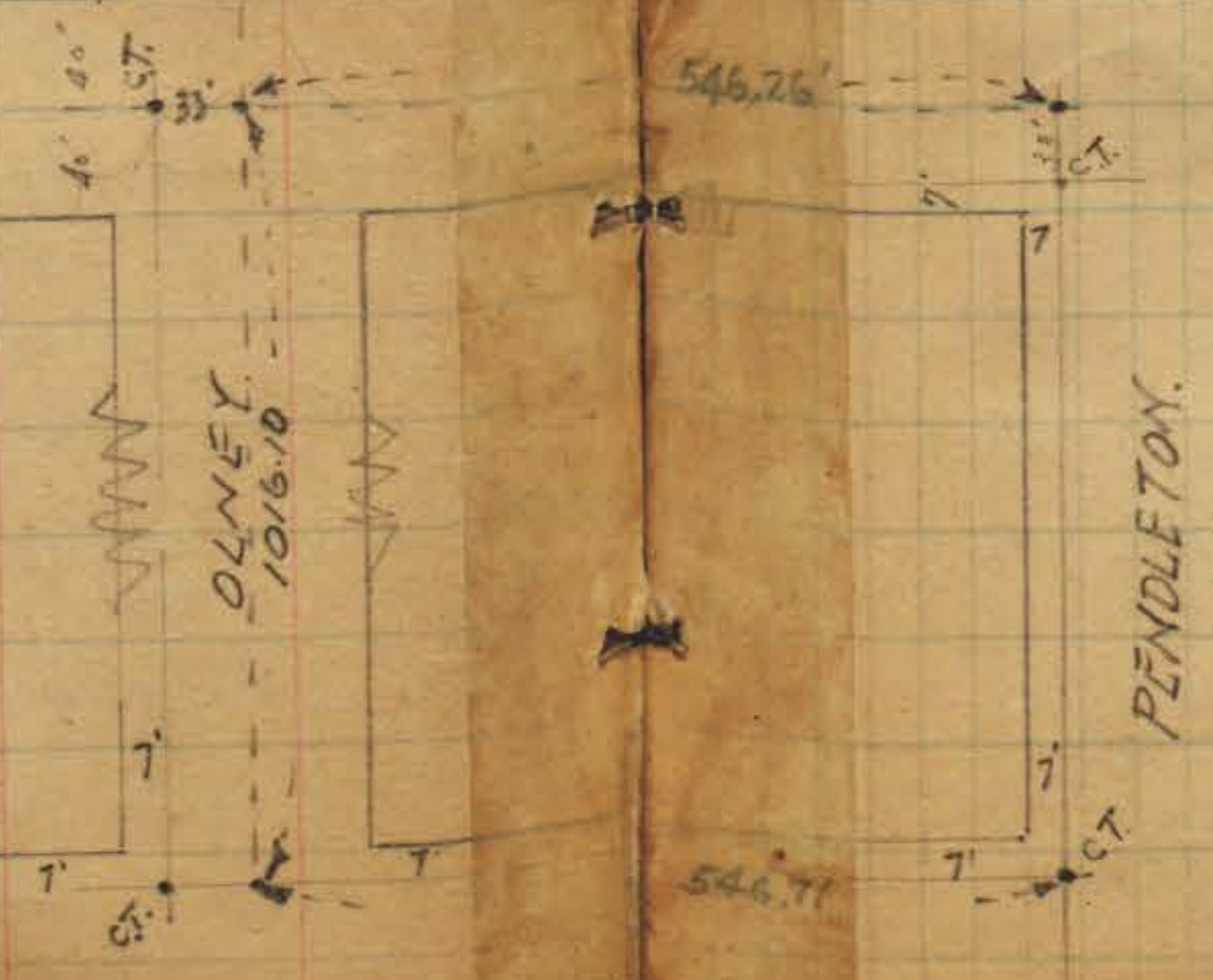


INDEXED
mk.
AUG 22 1950

Plotted on
Tie Point sheets
H.P.C.

DIAMOND

GARNET.



PENDLETON.



INDEXED
MK
AUG 22 1950

Beryl
51400

38899
Graham

Haines
38445

38505
Ingraham

51409
LAM

Chalcedony
51407

38889
Graham

Haines
38385

38384
Ingraham

Plotted on Tie Sheets
1-14-34. C.S.K.
FO. LIT 125168

FO. LIT 125168
PK + DWK
7 x PL. 20

MISSOURI
51408

38518

38461

38388

125168
C.S.K. DISC
FO. P.L. X7
PK + DWK

45 59

Turquoise

Mottled on tie sheets

H. Huber
G. Spantack

5-1-30
Silver
C. Huber
Mach.
Osberg

46

59

SET LID
6-22-61

Sapphire 4
512.27

100'



CLOSED

7

Tourmaline
512.95

7

3

3

Down

199.44

Cart

Events

Fanoel

(Hyacinth) OPAL
512.31

chist

7

3

199.33

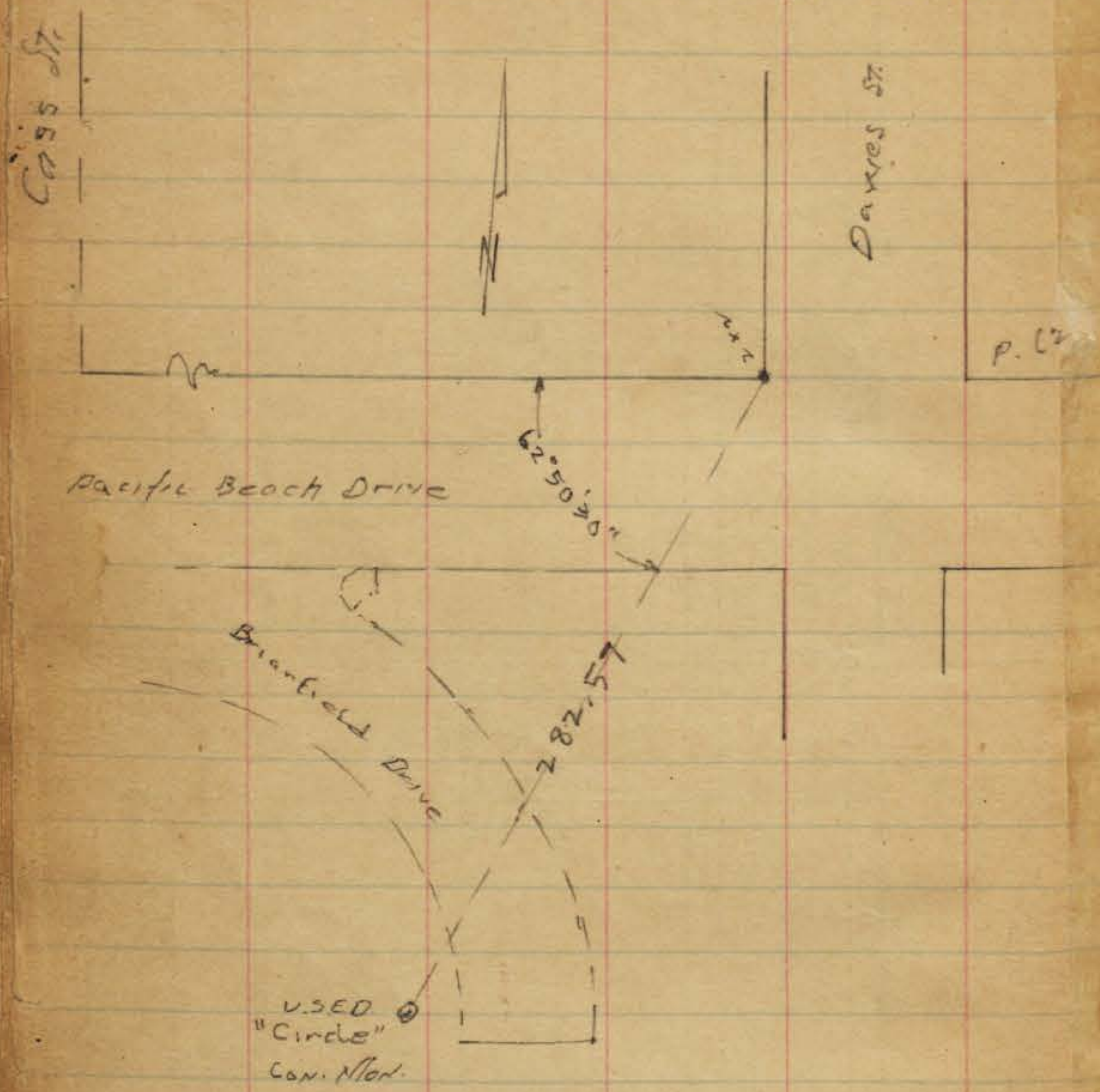
499.67

INDEXED
W.K.
AUG 22 1950


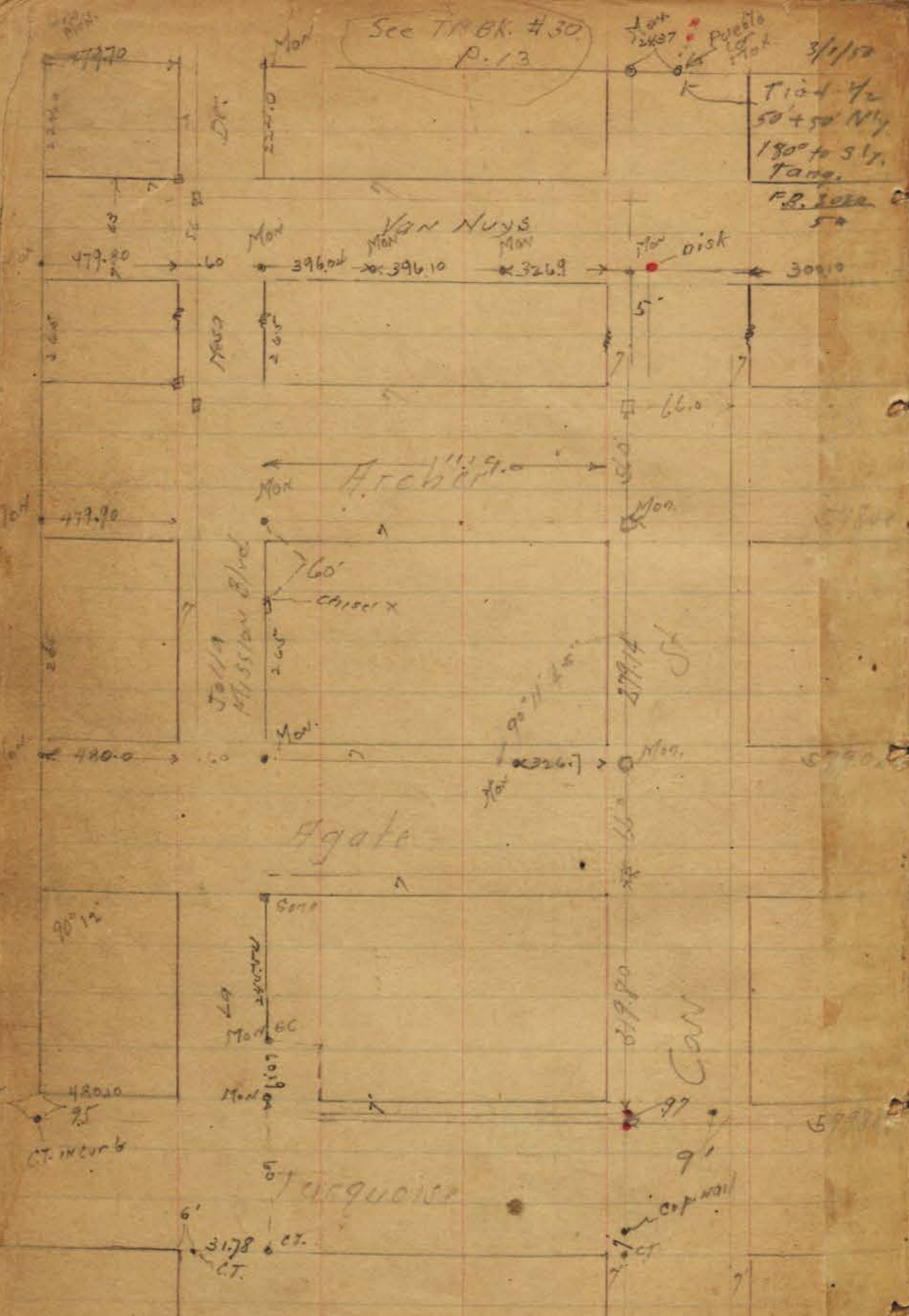
Loring

Survey
W. H. Meyer
H. P. H.

7-28-45. Tie from NW Cor. Pacific Beach Drive
and Dawes to U.S.E.D. "Circle"



INDEXED
MK
AUG 22 1950



SET 7' X 7' -
6-21-61

SET PK IN A.C.
6-22-61

255.17

INDEXED
AUG 22 1950

726

Graham
326.30

383.71



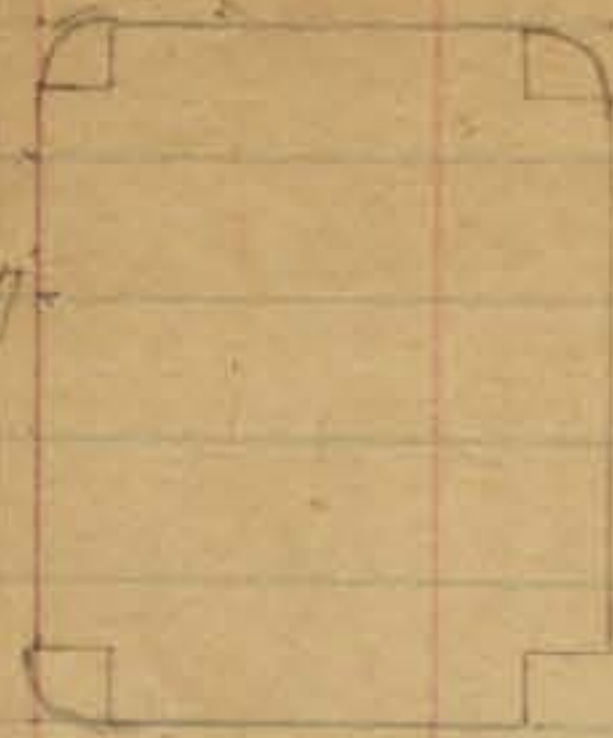
Graham
382.98

383.96

49

59

7096



712.68

Fouzel
326.65



383.68

Fouzel
384.14

384.07

384.67

7220



74.58

Fouzel
324.90

382.94

Fouzel
384.10

384.16

384.16

74.84

Loring

Wilbur

Beryl

Law

Chalcedony

Mirrored

76.30

SMITH DOWNS

380.00

380.25

380.15

380.15

Not w.
7 1/2" disk
5/11/47
C.H.

INDEXED
M.R.
AUG 22 1950

plotted on the graph
1-12-35. C.H.K.

Pl. 1/16" from Summary
C.H.K. 5/1/50
Set disk
C.H.K. 7-11-46

Reset
M.H.

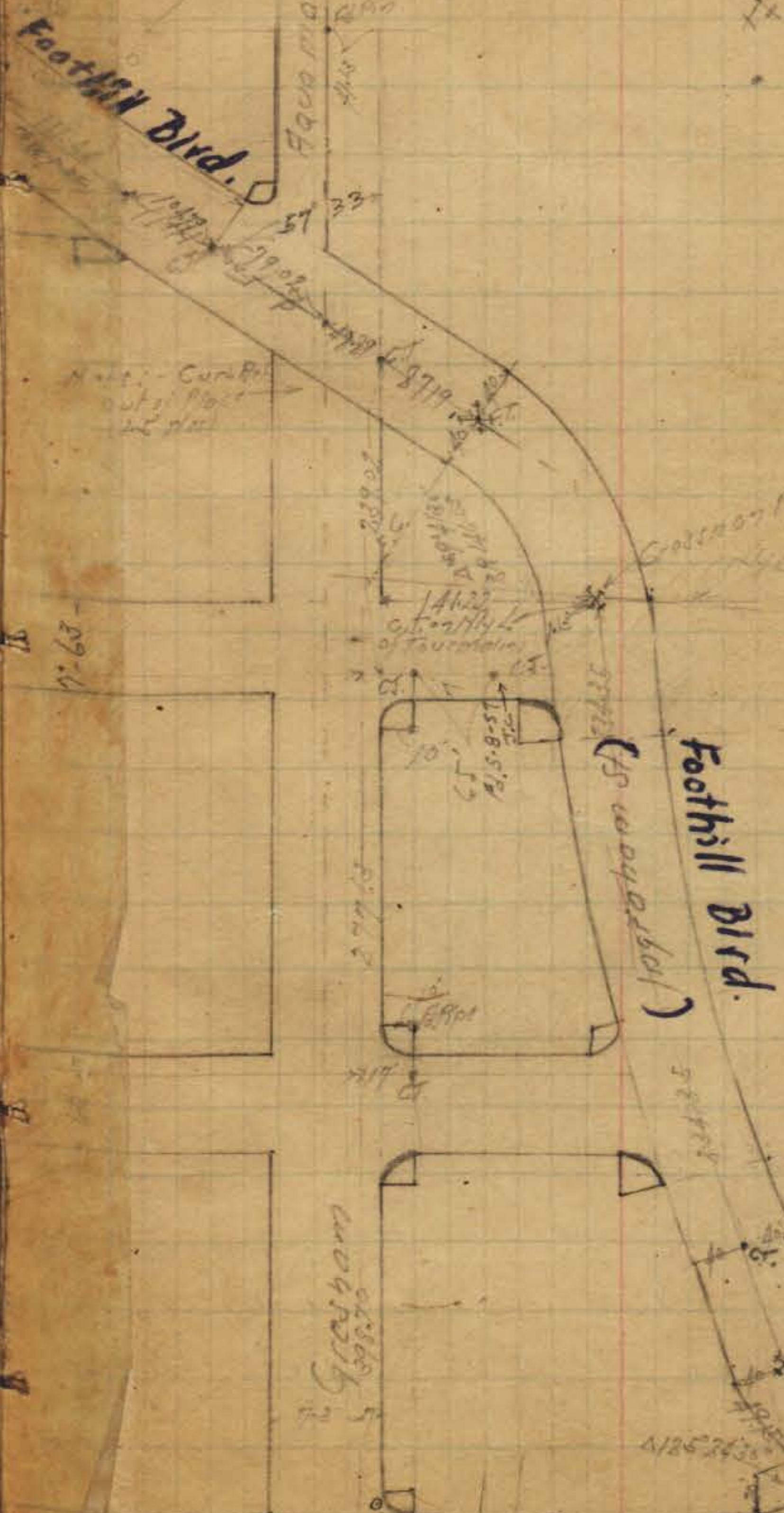
See FB 1609-59

Sat P.K.
6-08-55
7.A.5.



INDEXED
AUG 22 1950

This Curve According
to 1915 / 1916
Plotted on the sheet
1-11-75 G.K.



50 59

Notes - Points Established by
Tire From Roy & Hayes Eng. Co. Inc.
Book # 45
X - Crossed in Power
• - Copper Tack Head

29° 00' 58"
70° 00' 00"
214 15

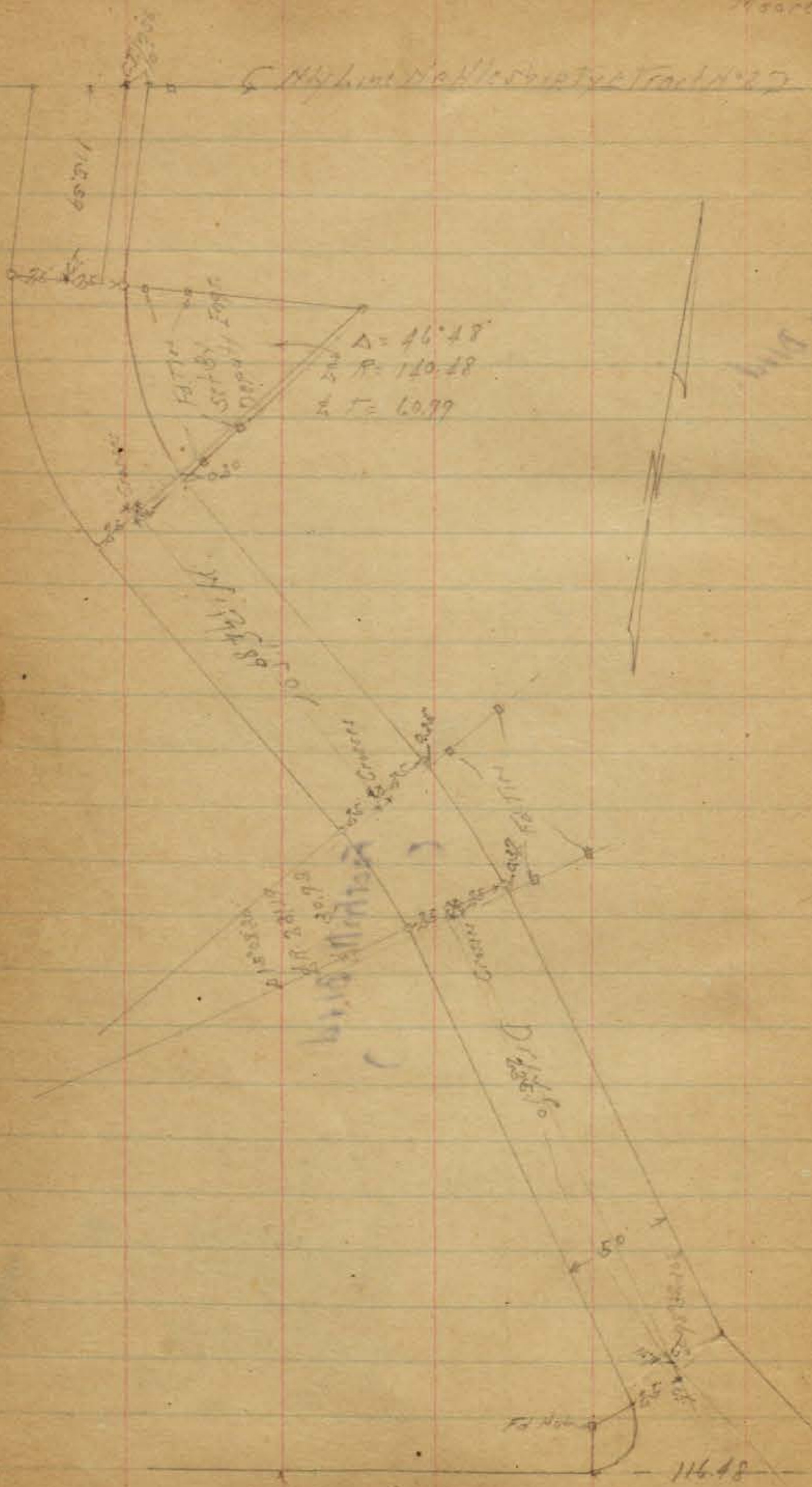
BC 8 8 9 9 2 9 9

Loring

Plotted on tie sheet
1-3-35, C.S.K.

Nov. 1, 35
Moore

Map of the ...

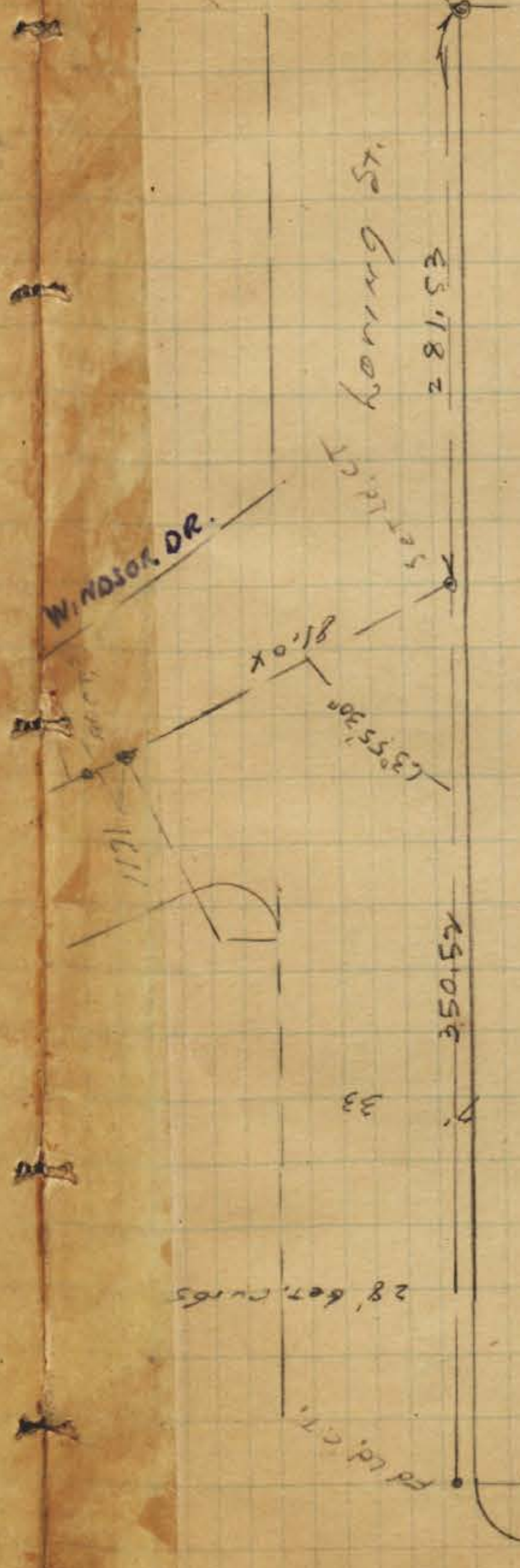


Loring St.

Plotted on tie sheet
2-2-46 C.S.K.

51 59

LORING ST.
(Long Lane)
FR 3/4" PIPE



INDEXED
AUG 22 1950

(Ingraham)
Foolhill Bird.

Nov.

167.00

Diamond
385.23

368.58

Emerald

348.08

Felspar

Ocean
288.70

Garnet
378.63

307.12

Hornblend

Bld

Bld

66

Bld

66 Mission

66

66

Plotted on T10 sheets
11-10-34. C.S.K.

513.92

513.67

513.25

513.14

66

66 Bayard

514.00

514.27

514.66

515.10

514.76

283.82

284.00

283.83

282.10

53

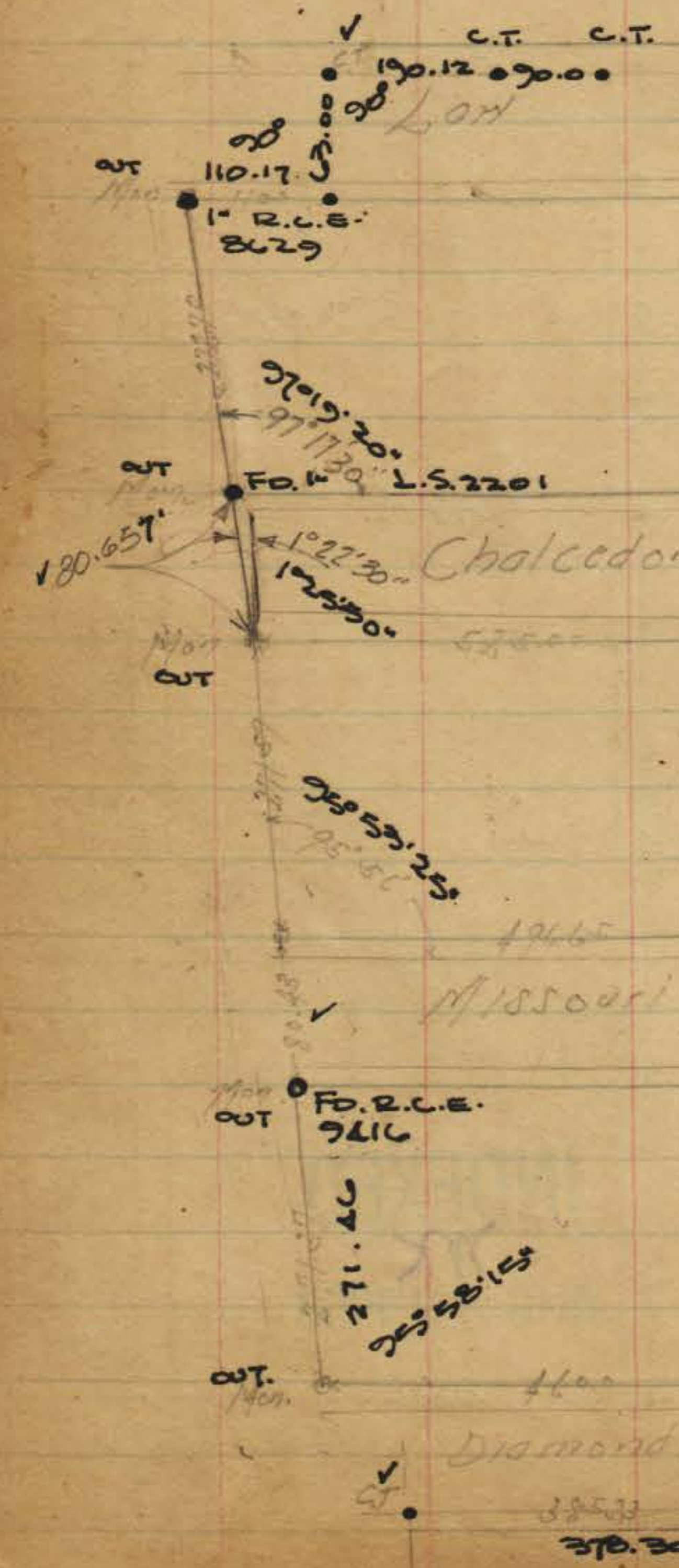
59

INDEXED
MK
AUG 22 1950

Posted on Tie sheets
11-9-34. G.S.K.

HATCH
10-8-75

31026.00



Wilbur

Beryl

Blind

Chalcedony

Missouri

Diamond

FD. P.K. & C.E.

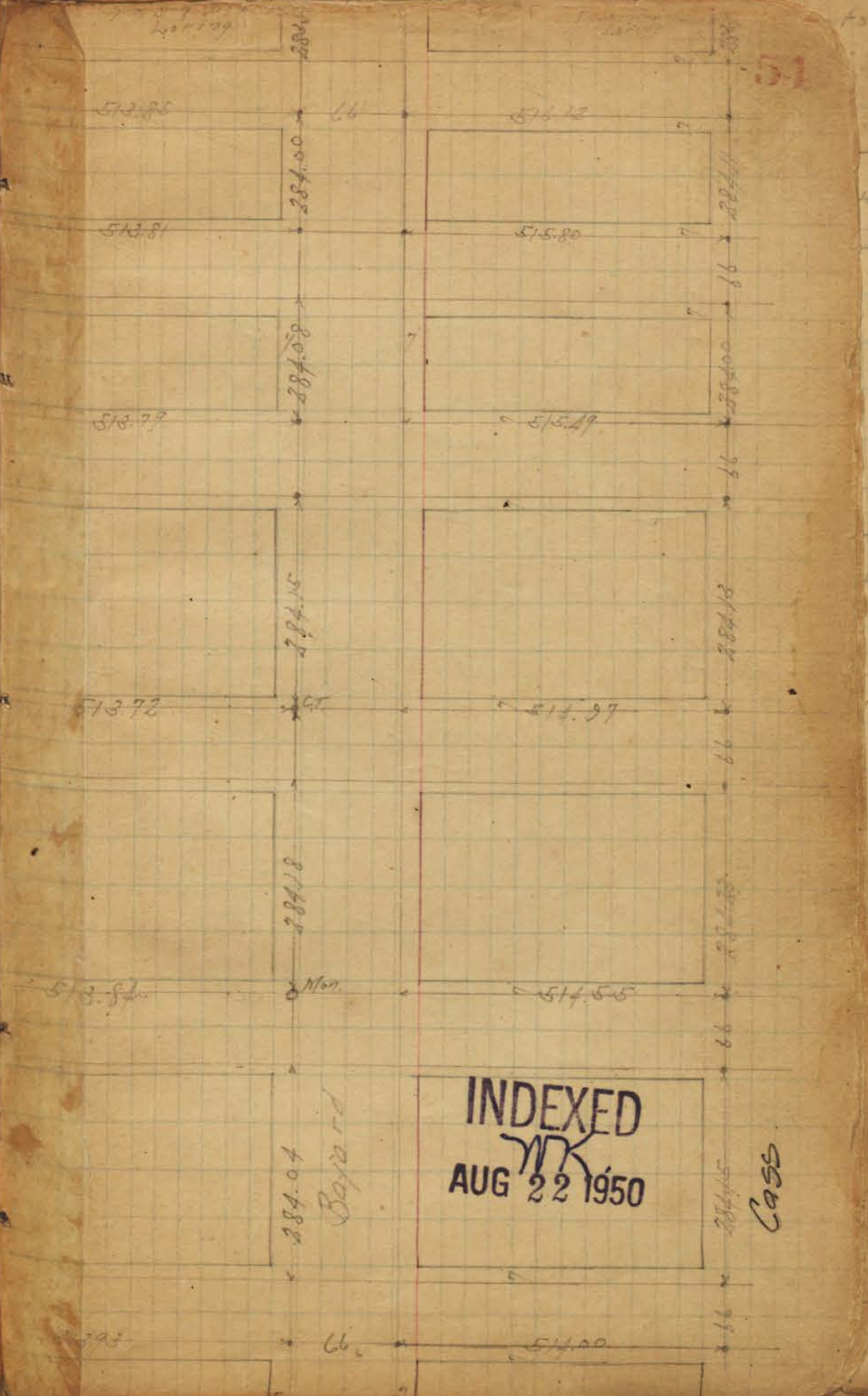
FD. CITY HQ.

FD. R.C.E.
9216

FD. P.K.
SHINER

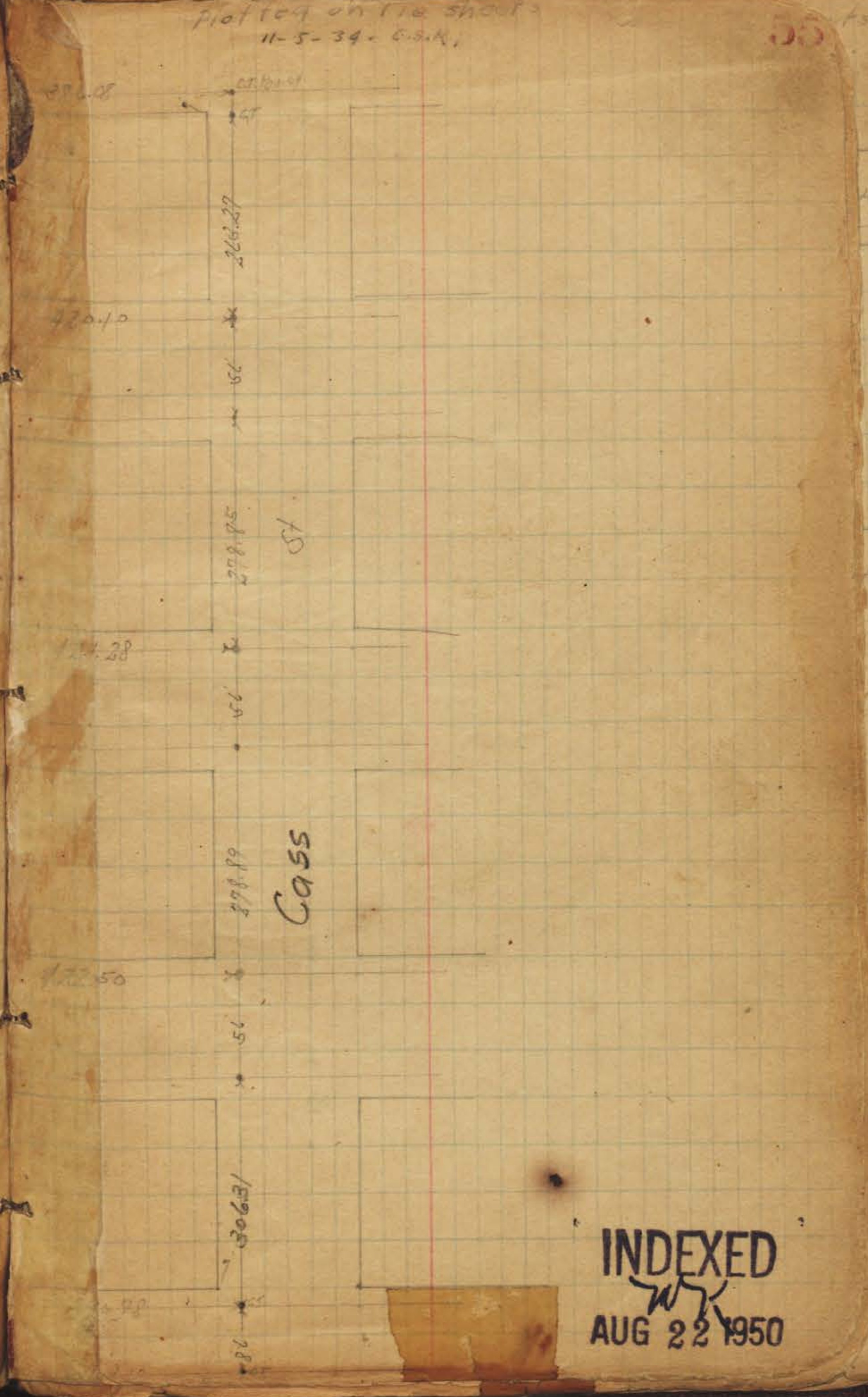
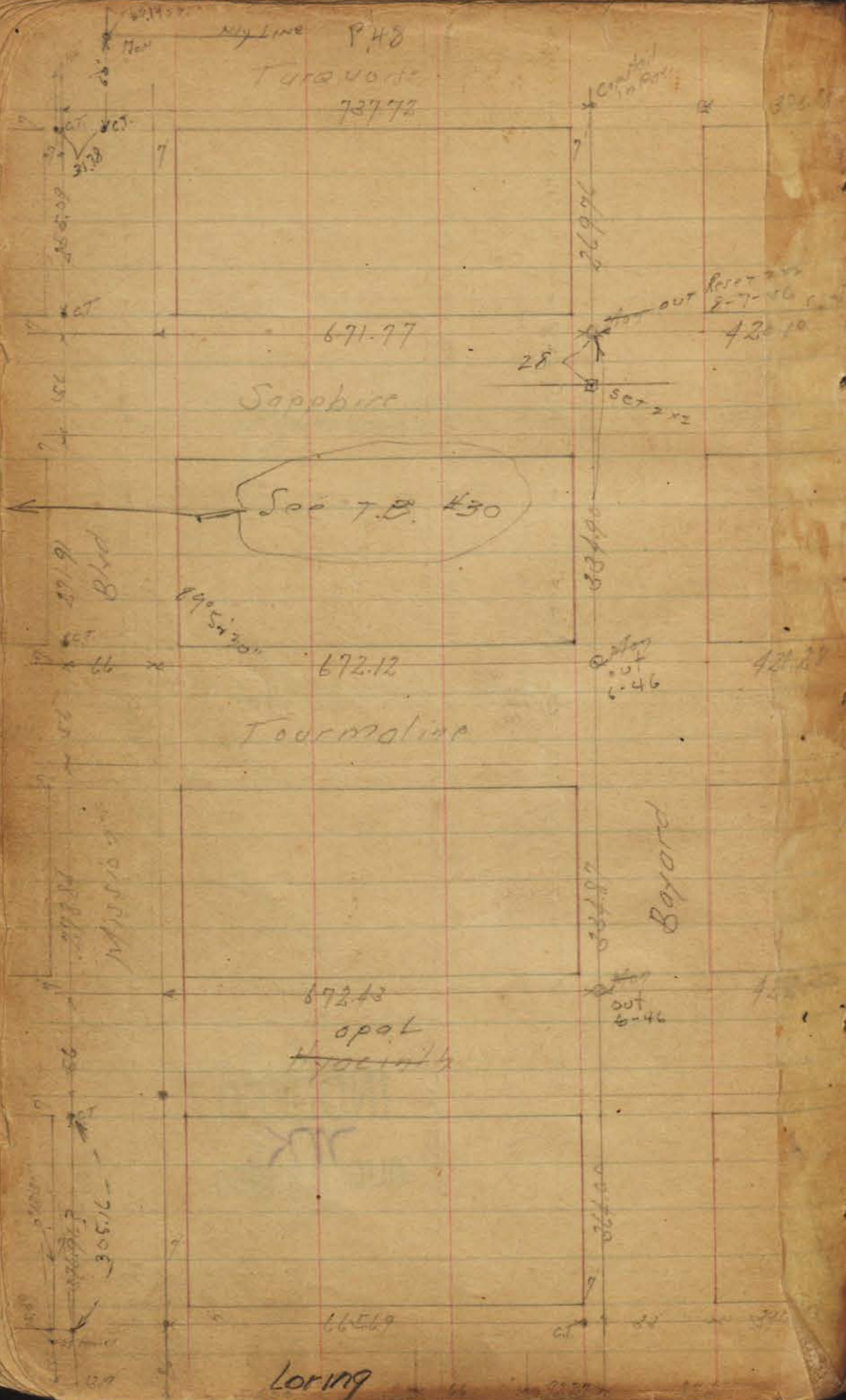
51

59



INDEXED
MK
AUG 22 1950

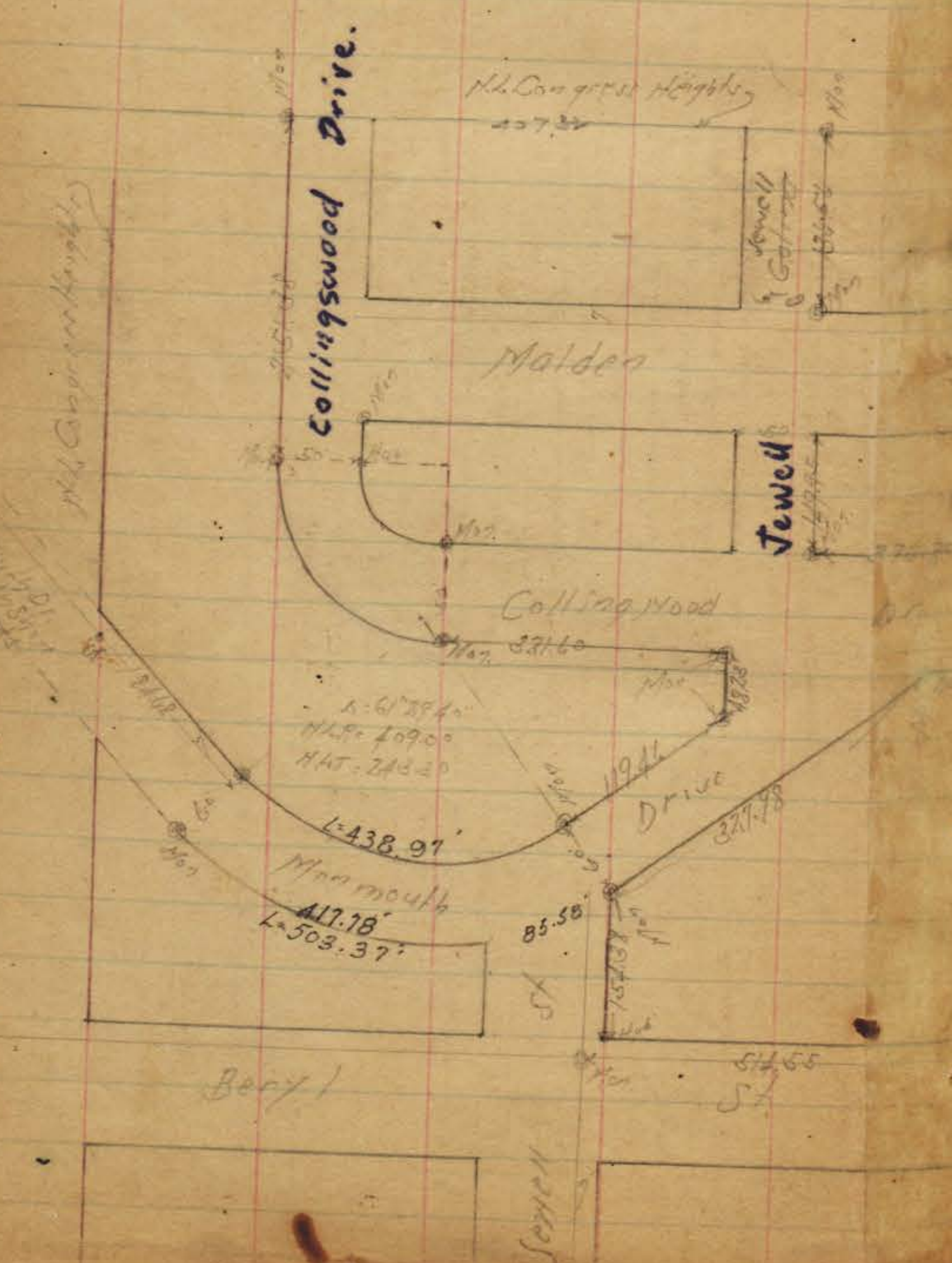
Cass



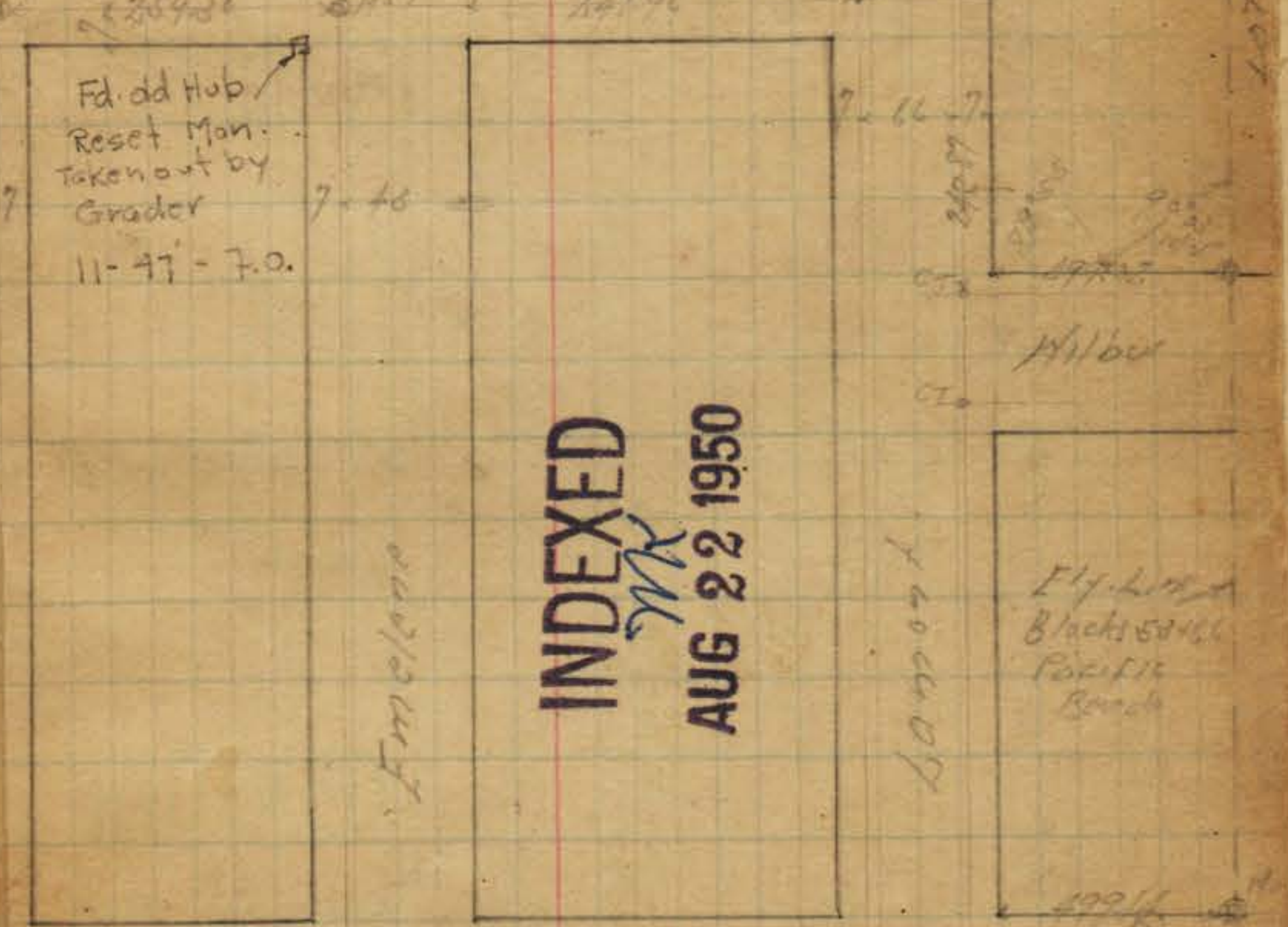
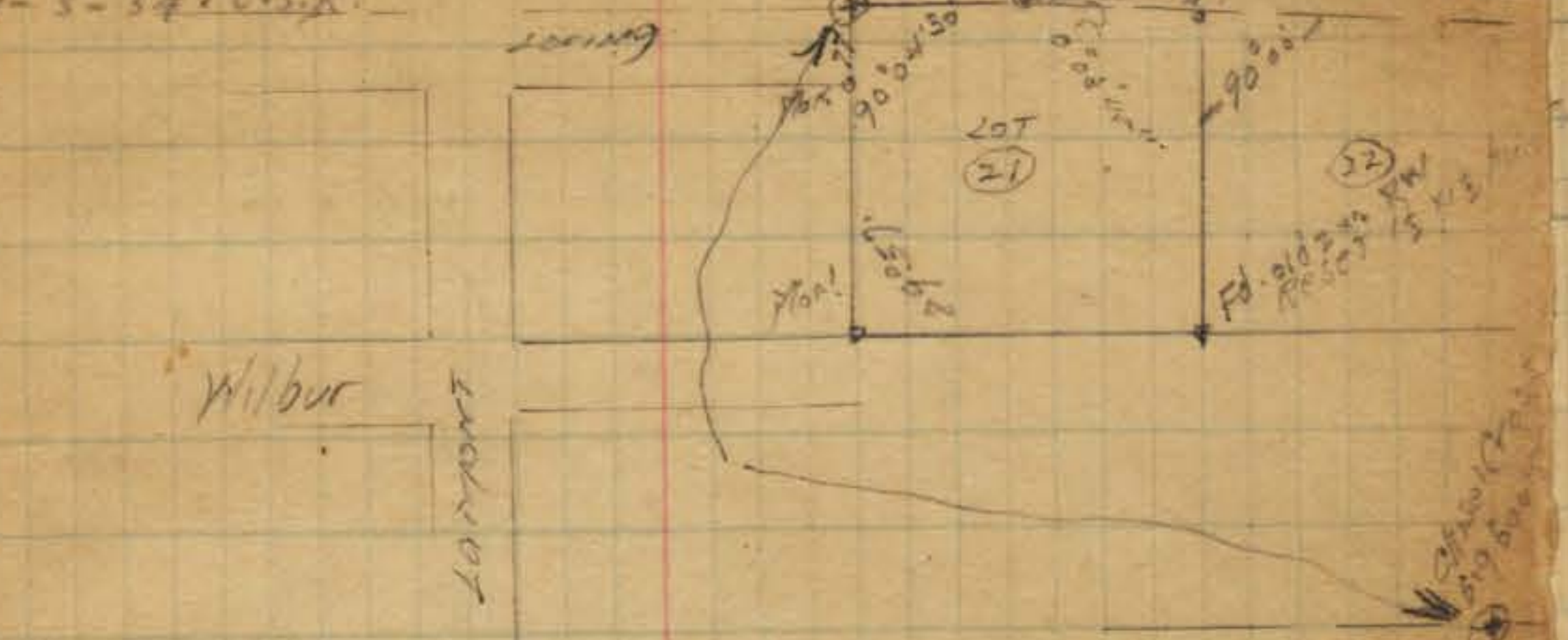
INDEXED
 AUG 22 1950

1875

1875



Survey Lot 21
 March 3-12-56
 Plotted on tie sheets
 11-5-34 C.S.K.



INDEXED
 MK
 AUG 22 1950

57

59

Plotted on Tic sheets
11-3-34. C.S.K.

58

59

Lamont

Lamont

Kendall
28406

Kendall

Beryl
514.55

Loy
514.55

Carlotta
514.55

Mistral
514.55

Serrell
28407

Serrell
28396

I. I.

INDEXED
W.K.
AUG 22 1950

28408

Ingram



28381

Ingram



28390

Plotted on 7 1/2 sheets
11-2-34. C.S.K.

59

St. Joseph 44 51676

AZ

Moyle 51676

INDEXED
WK
AUG 22 1950

Low

Chickadee

Missouri

Lamer

P.L. Leaf

plotted on 7 1/2 sheets
11-12-34. C.S.K.

Marion
78.60
Max

Wilson
Max

Gladiola

(Poinsettia) Geranium

Beryl

1562

Beryl

Lax

1562

Chalcedony

Pendleton

INDEXED
MK.
AUG 22 1950

Olney

70 73
350.2
15.91
page 42
60

Randall
34930

578.69

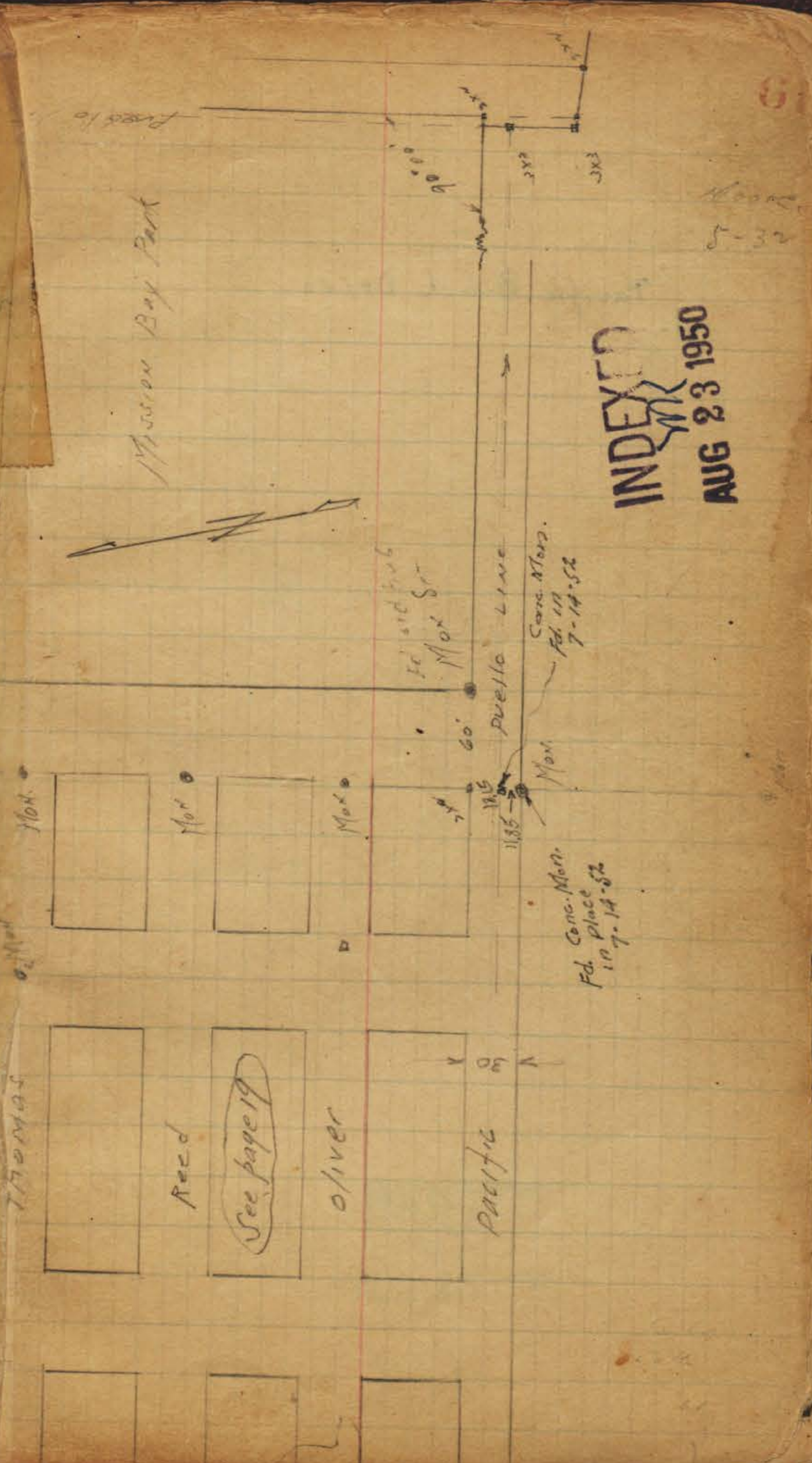
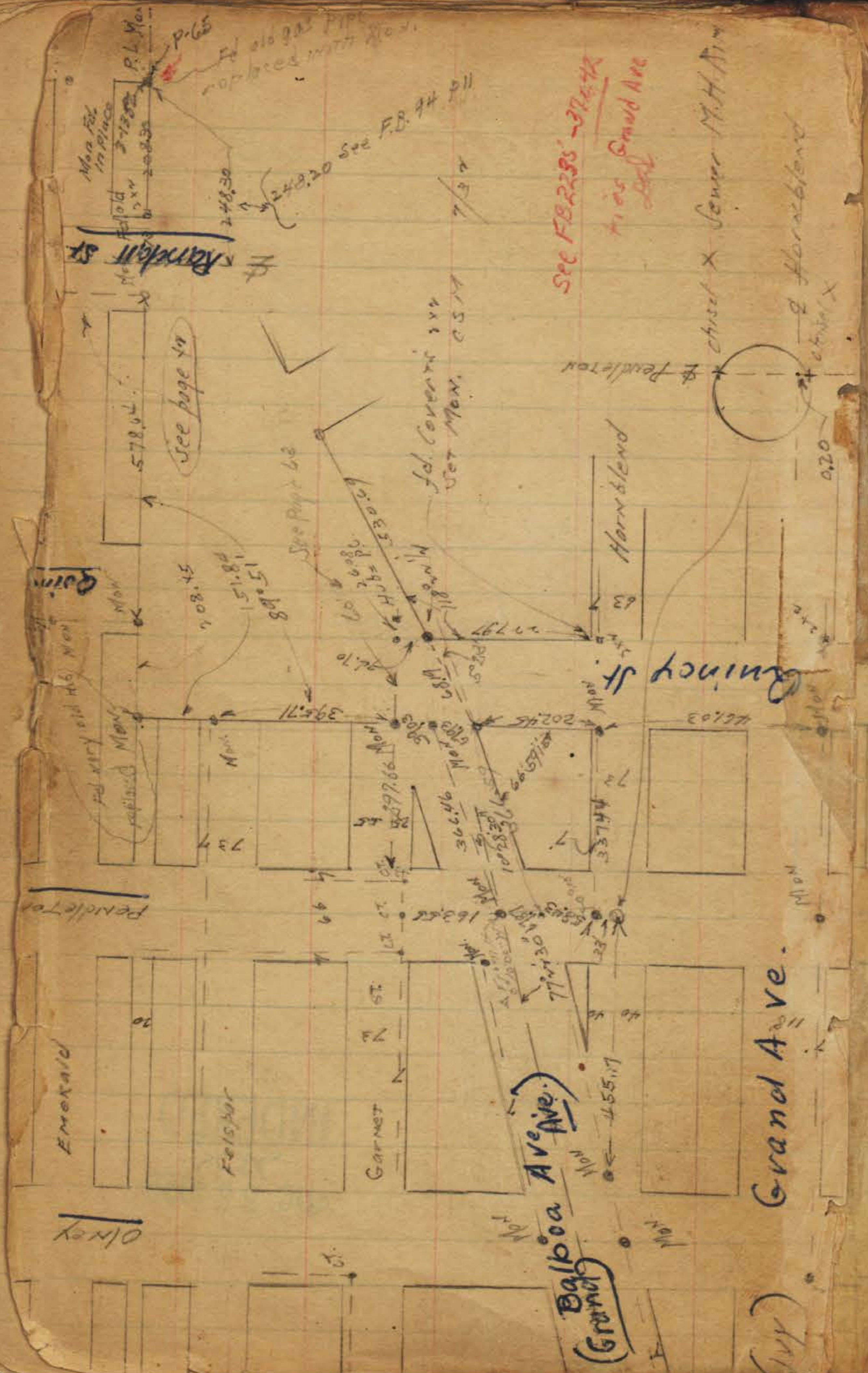
Missouri

Quincy
34938

579.56

Diamond

Helpful Folks
at Diamond



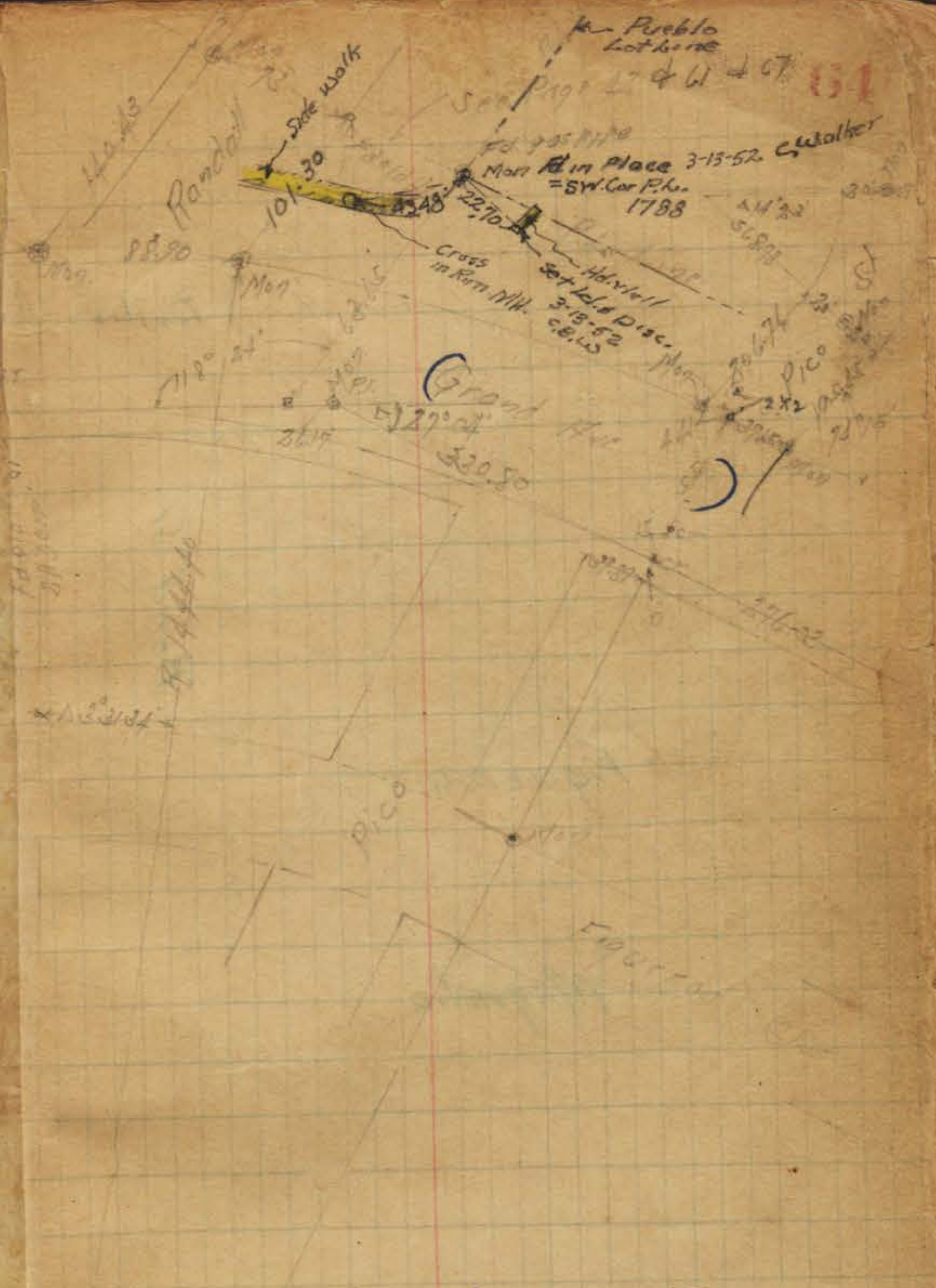
INDEX
AUG 23 1950

Moore
5-30

(Grand Ave) Balboa Ave

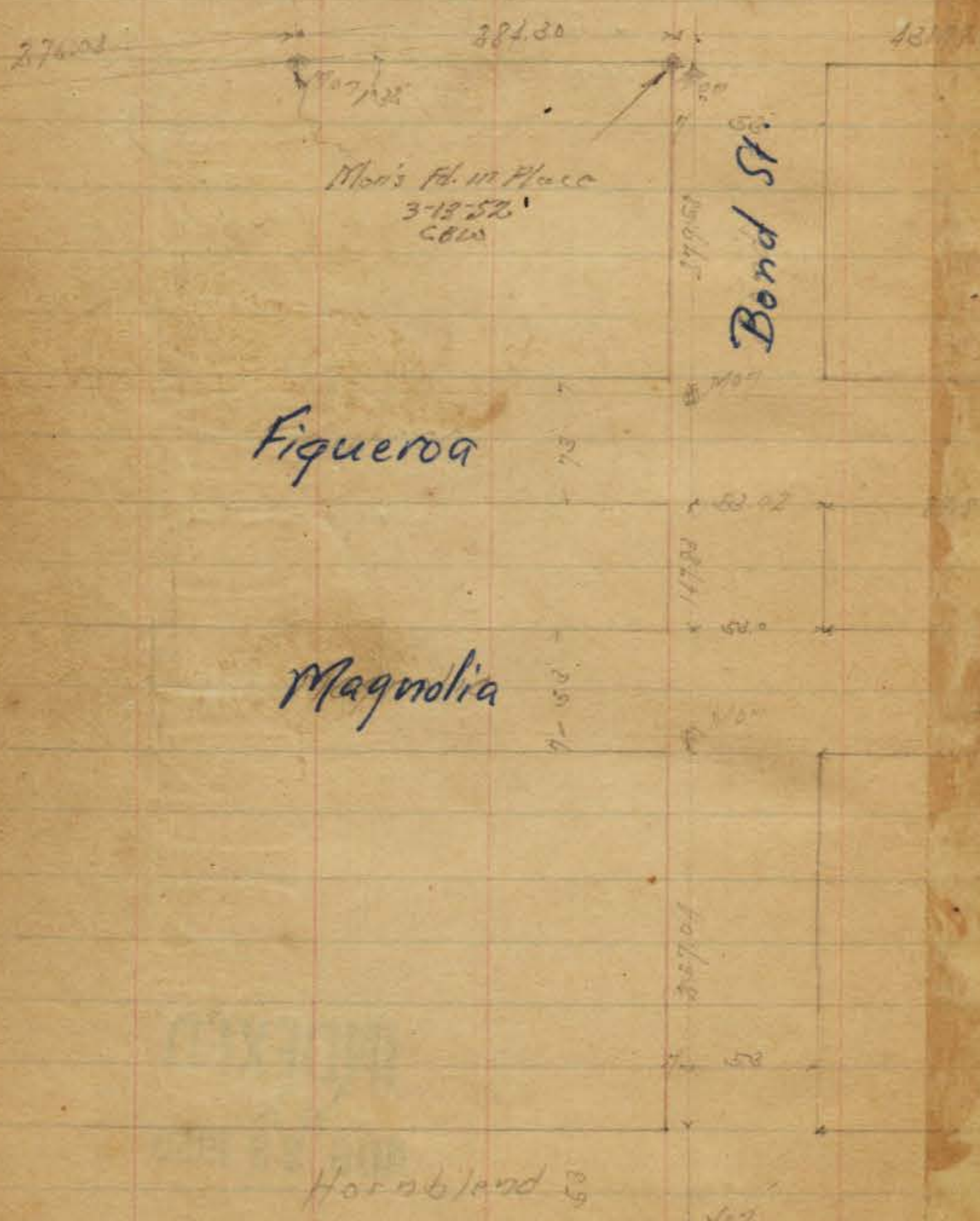
330.50
26.17
304.33

Lee

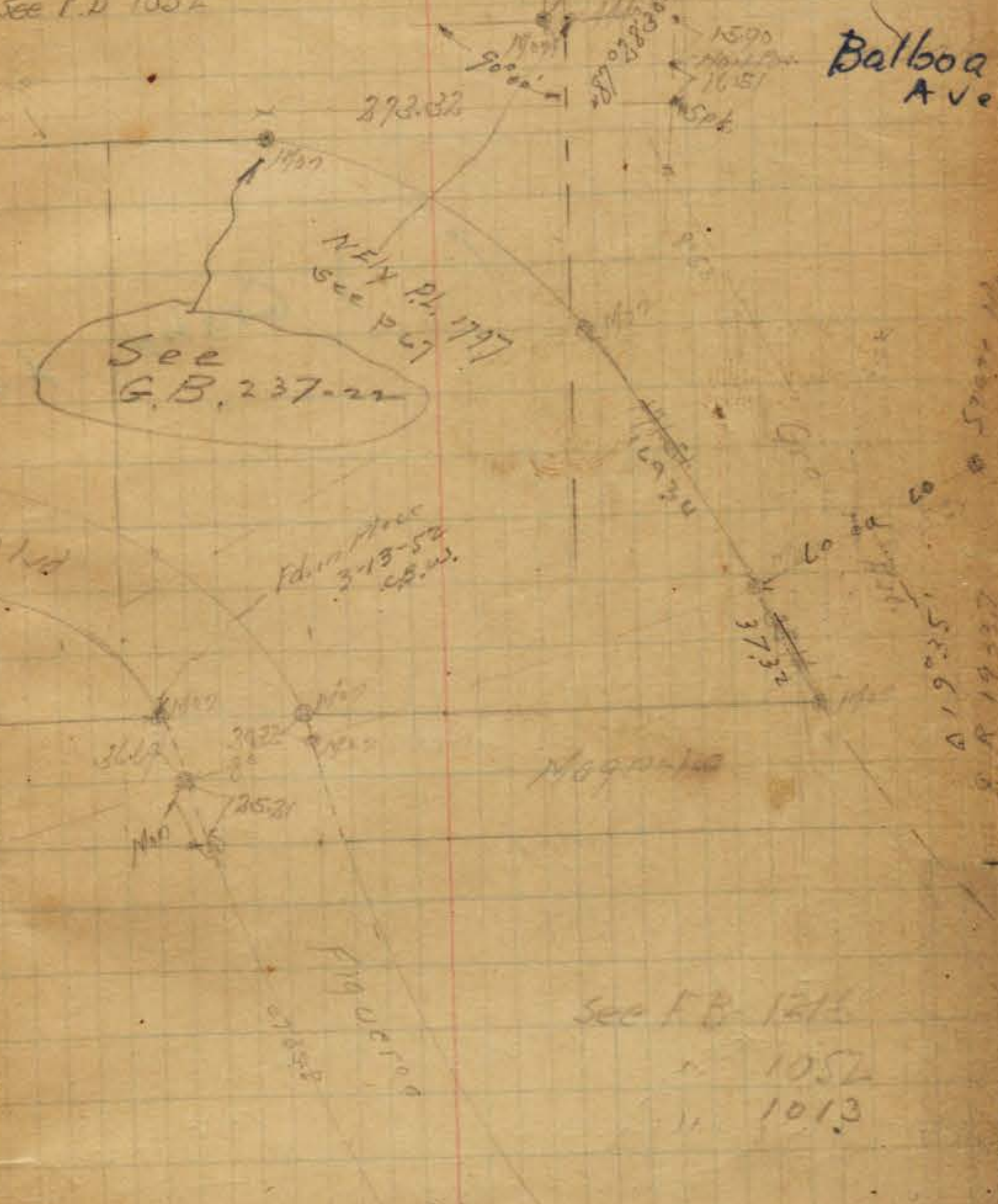


INDEXED
W.K.
AUG 23 1950

(Grand Ave) Balboa Ave

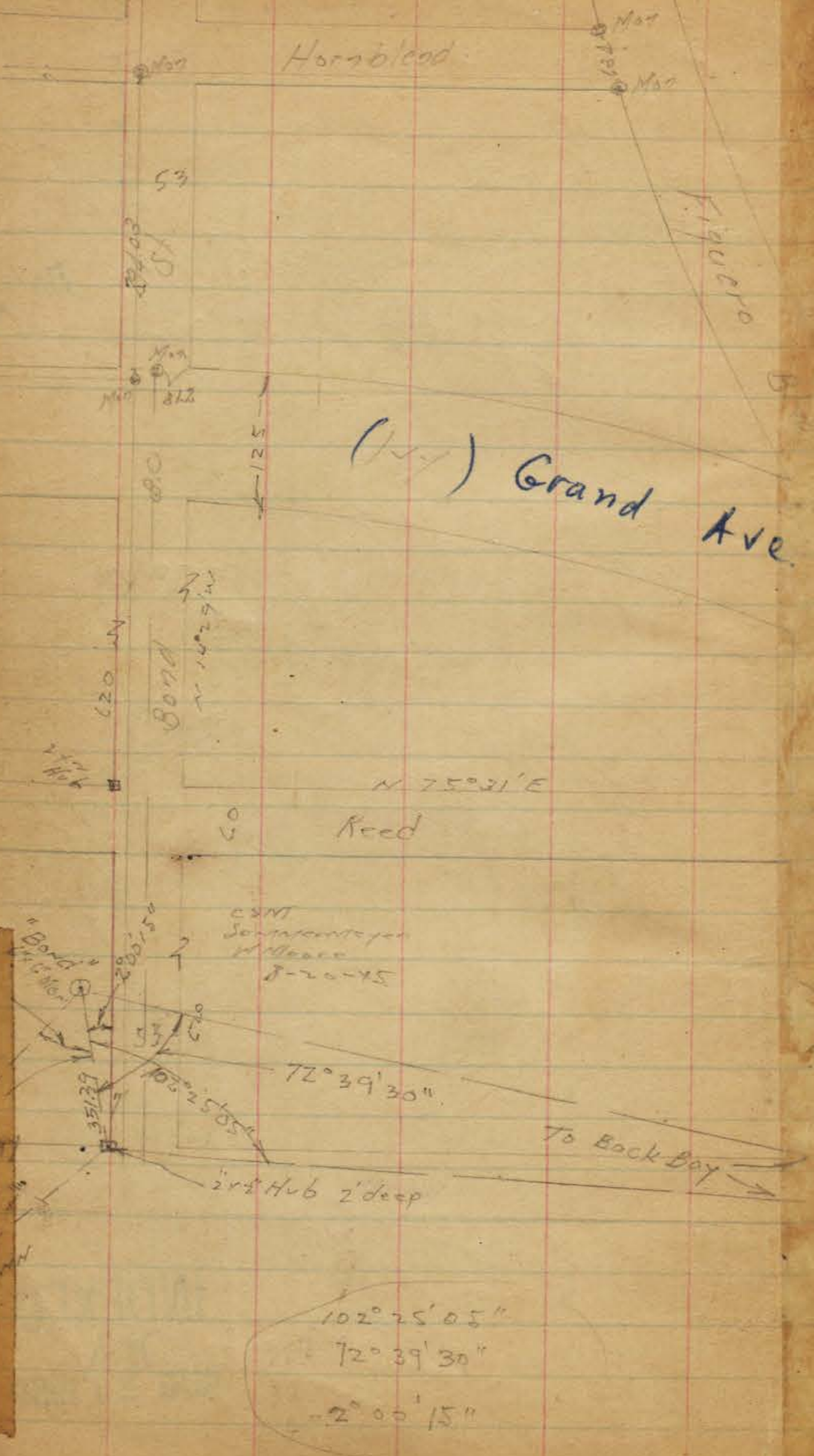


see page 67 This Book
see F.B. 1052



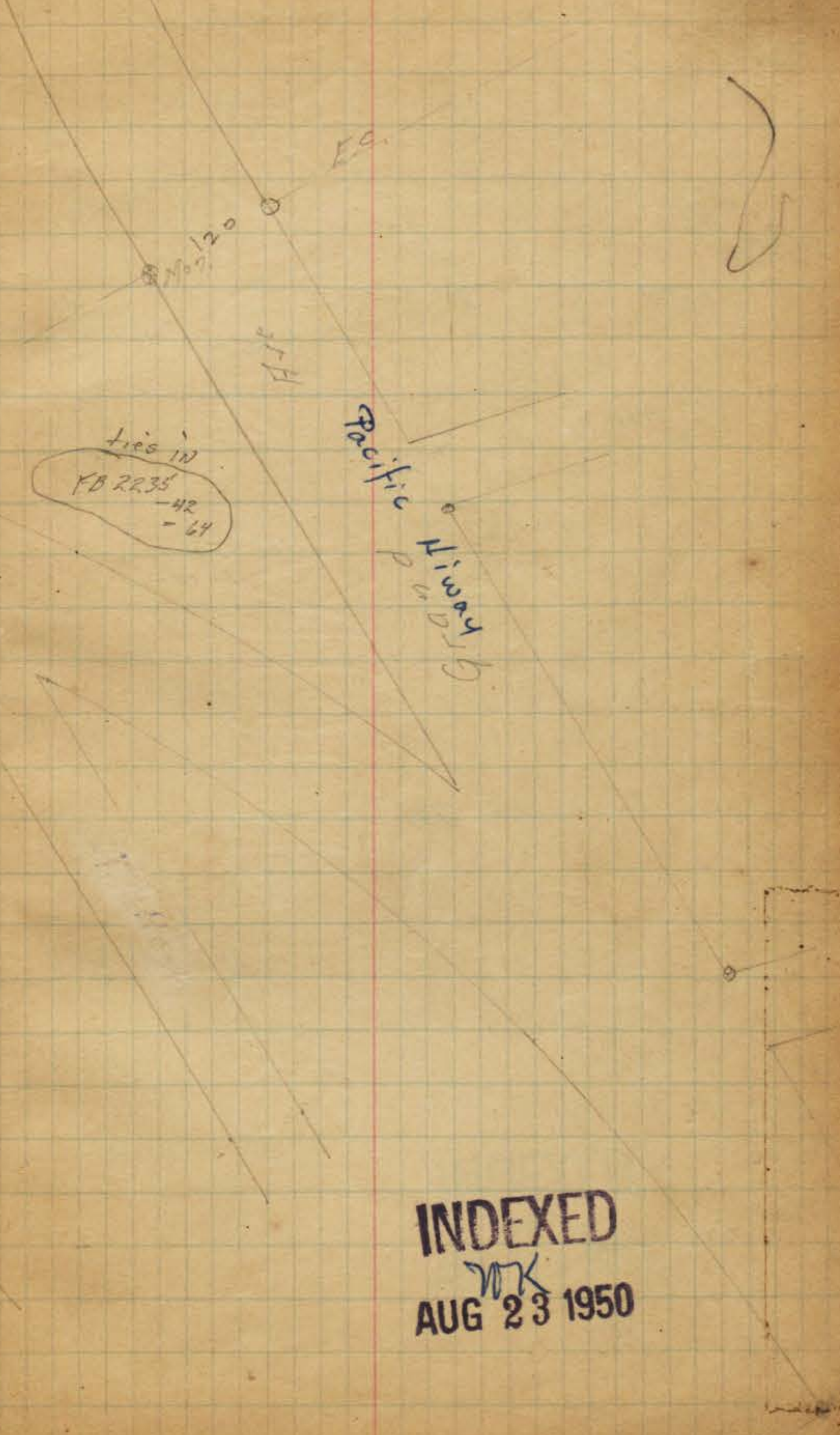
INDEXED
AUG 23 1950

Manila
P.L. Man
Bond
Emerald
To



7-7-32

66



INDEXED
MK
AUG 23 1950

see page 65 This Book

Moore
6-35

Fd. yard Hub
Set Core MON
Newly Cor. PL 1797

106239

see p 61
for Randall St.

see FB 94 p 11
1052-29
This Mon place
p. 11-12-52
The outst
p. 14
cont.

PL 1797

P. Lot line
- EN - Pat. Arch

old and new pipe
set

1001110

see FB 1216
p. 13-14 for

* cross in cem.
Top Cobble Way

EN 1797

see 1216 p 13

STAR Mon

1573.09

90004

Grand Ave
& Balboa

see 1216 p 13

574

4440

90004

1

P. Cor
Fd. Man

1

1

1

1

1

1

1

1

1

1

1

1

1

1

1

1

1

1

1

1

1

1

1

1

1

1

1

1

1

1

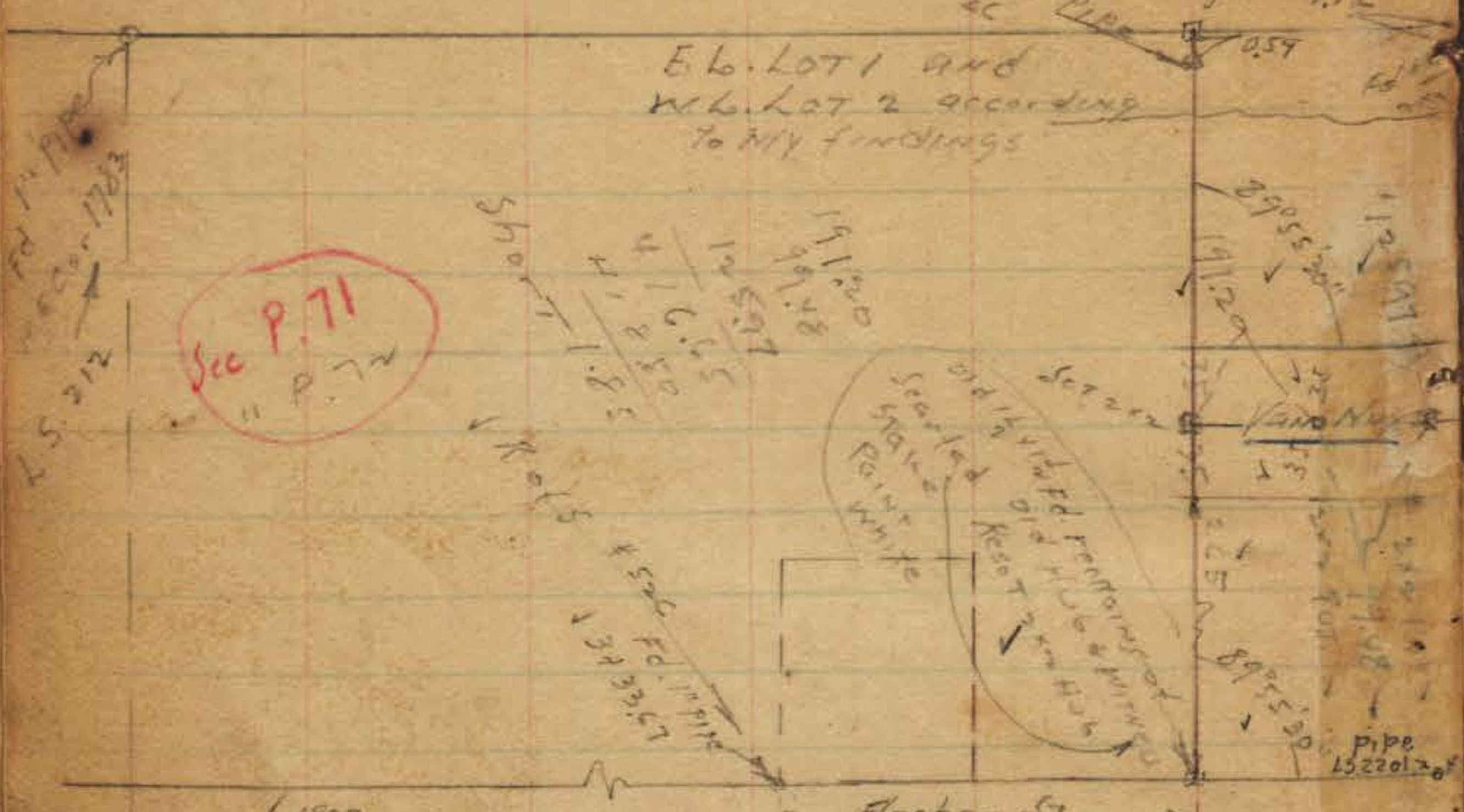
1

4443
157309
161752

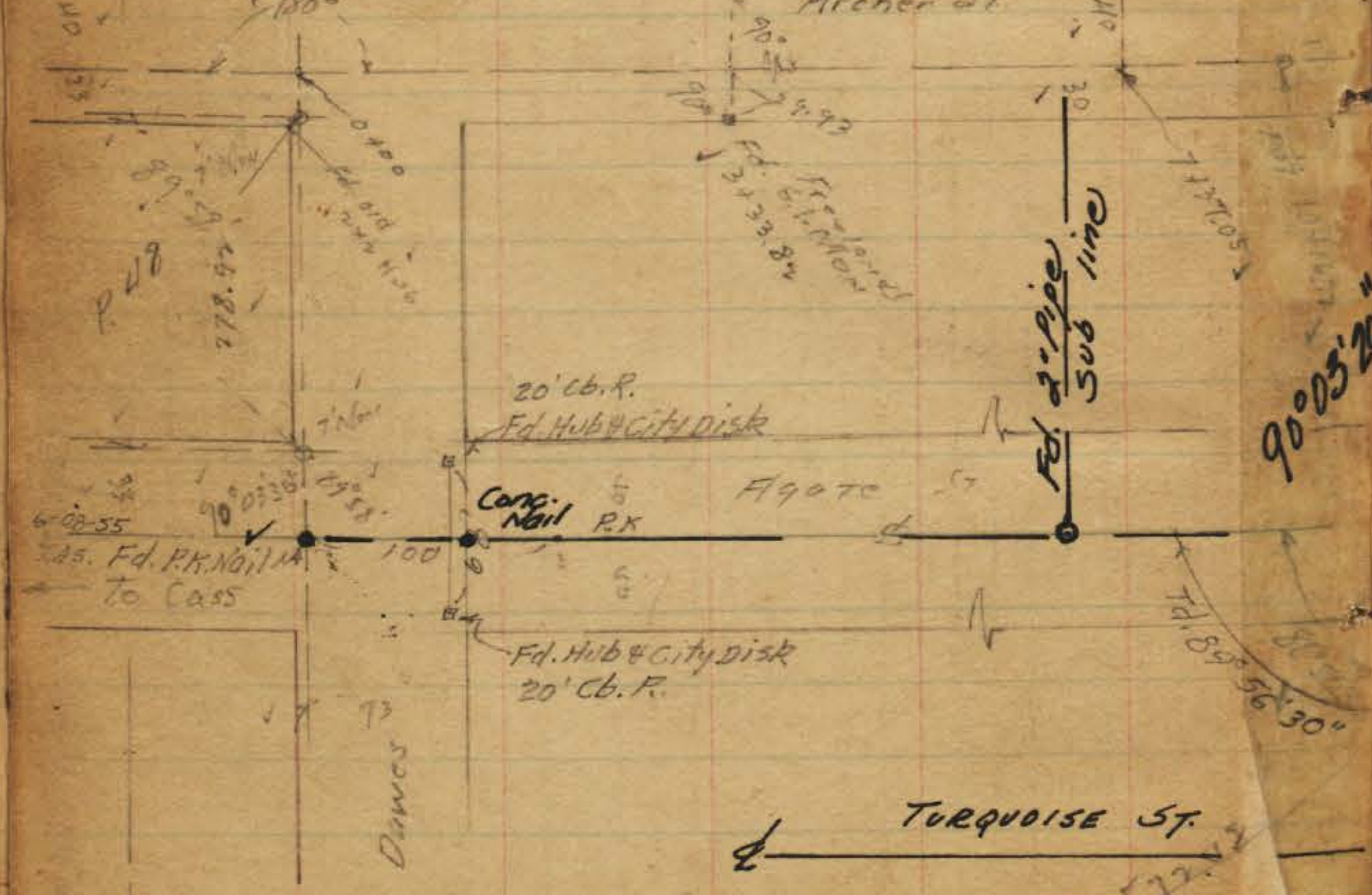
INDEXED
MK
AUG 23 1950

Pacific Beach Tie Pt Survey
Lot 2 Pac. Beach
Sea View Hts.

C. Moore
Jan 11 1944




See P. 71
" P. 72

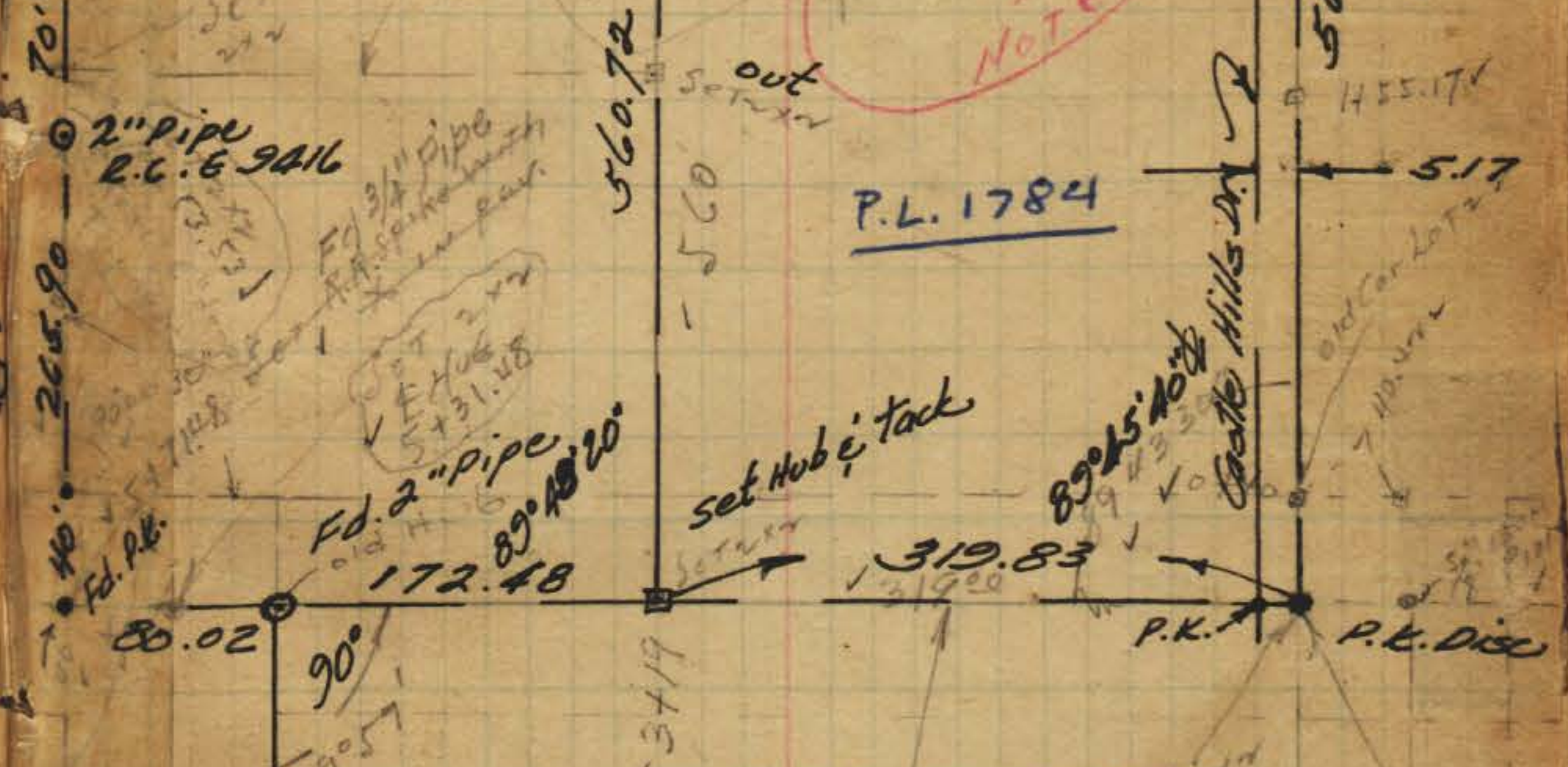


Hotel SW. Cor Sea View
Very old Hub at 1 1/2 x 1/2 stakes
is I think the only original stake
old Hub & fd. on E.L. Sea View
is I think a re-stake job. Are not old

Hold Rock
Set 2 1/2 miles
1/2 W. of CTR of Mountain (P.L. 1781)



Proposed Res. Site
F.B. 1609-59-60
NOTE

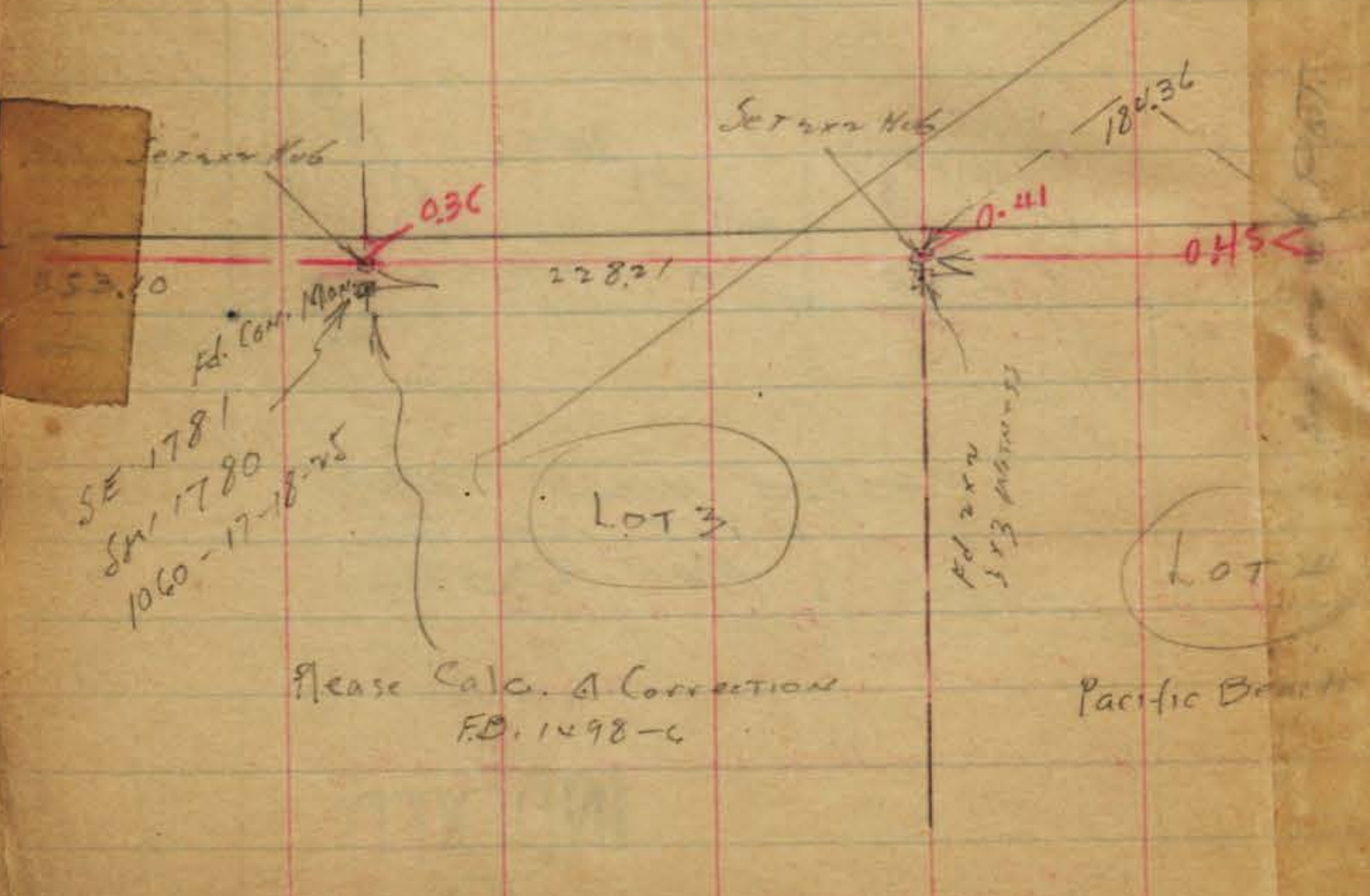
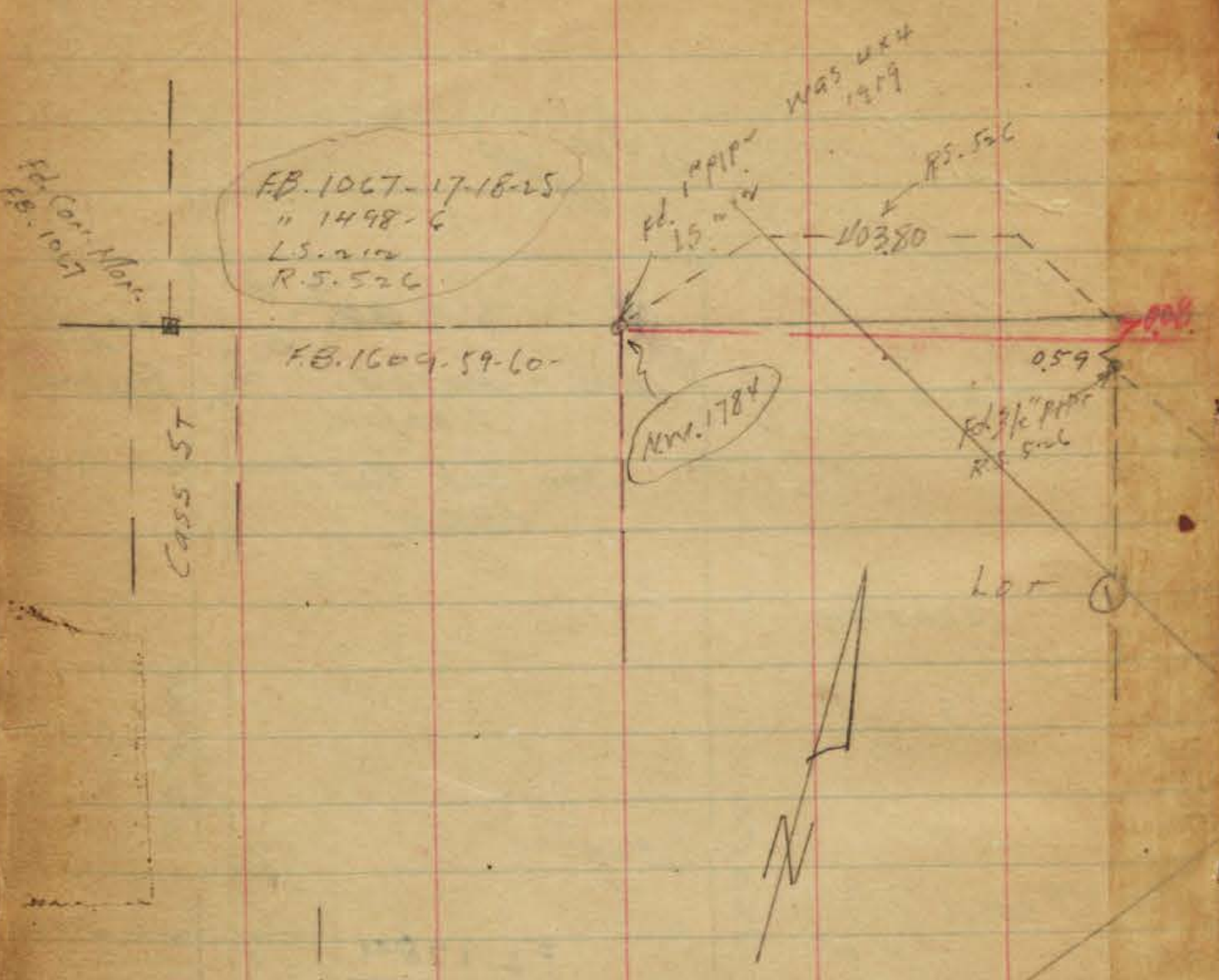


CASTLE HILLS TERR.
UNIT NO. 2
MAP 3952


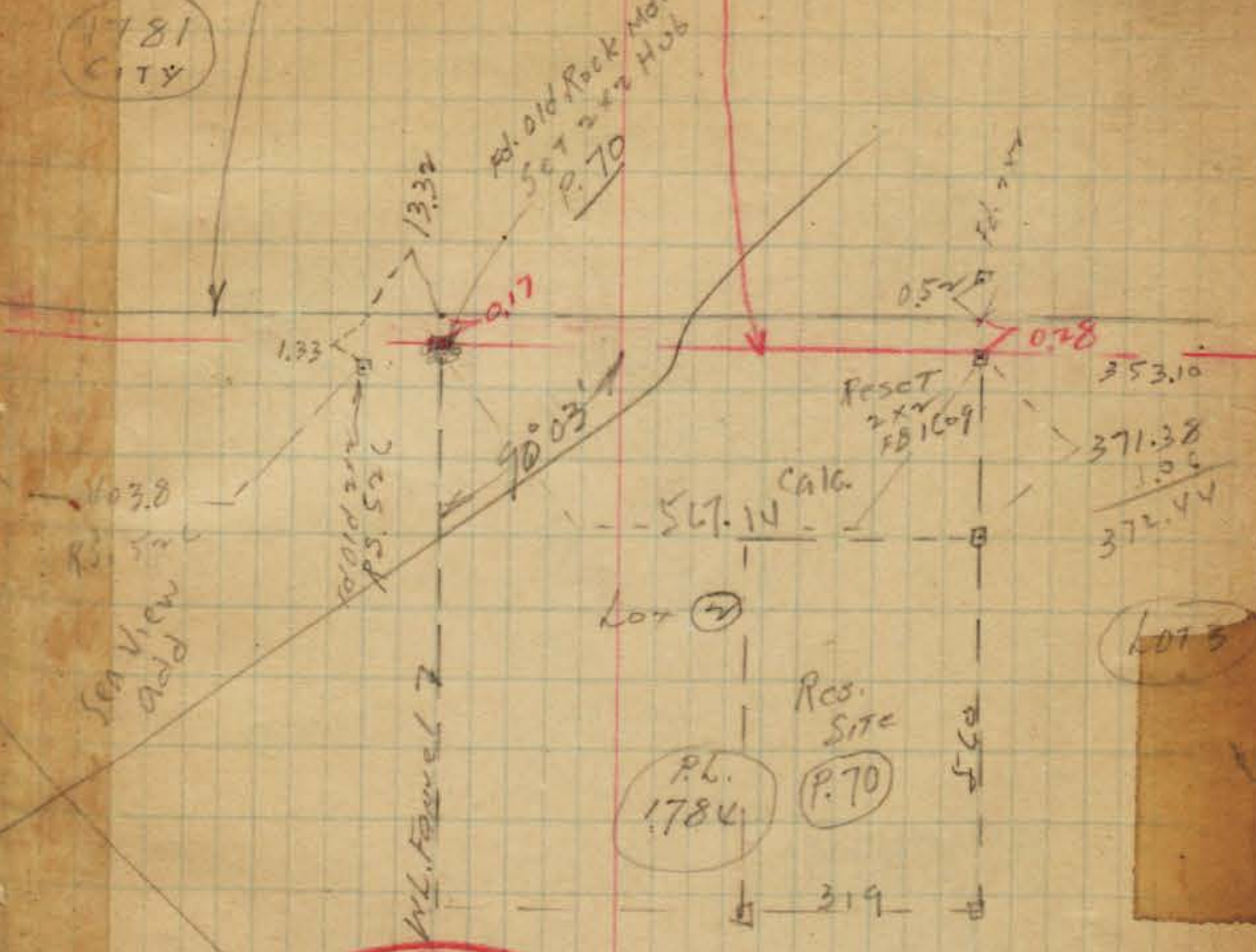
INDEXED
W.K.
AUG 23 1950

CSM
1-27-44

Tie pt. Pueblo Lots 1780-1781 and 1784



B.L. Prod. Ely from Mon. at Cass over NW Cor 1784 to NE Cor 1784 and Correction Calc. 71



Somebody over week end had moved 1' 1/3' back site about 7' N. of correct point. only discovered error day later

1-28-44
See P. 72
CSM


LOT 3

This pipe has been used in Cor. 12" above ground

Tie pt. Survey 1780-1781-1784

1-28-44
CSW

Baseline Prod. Ely
from Mon. at Cass over
Mar 1784




① View
See

1781

1780

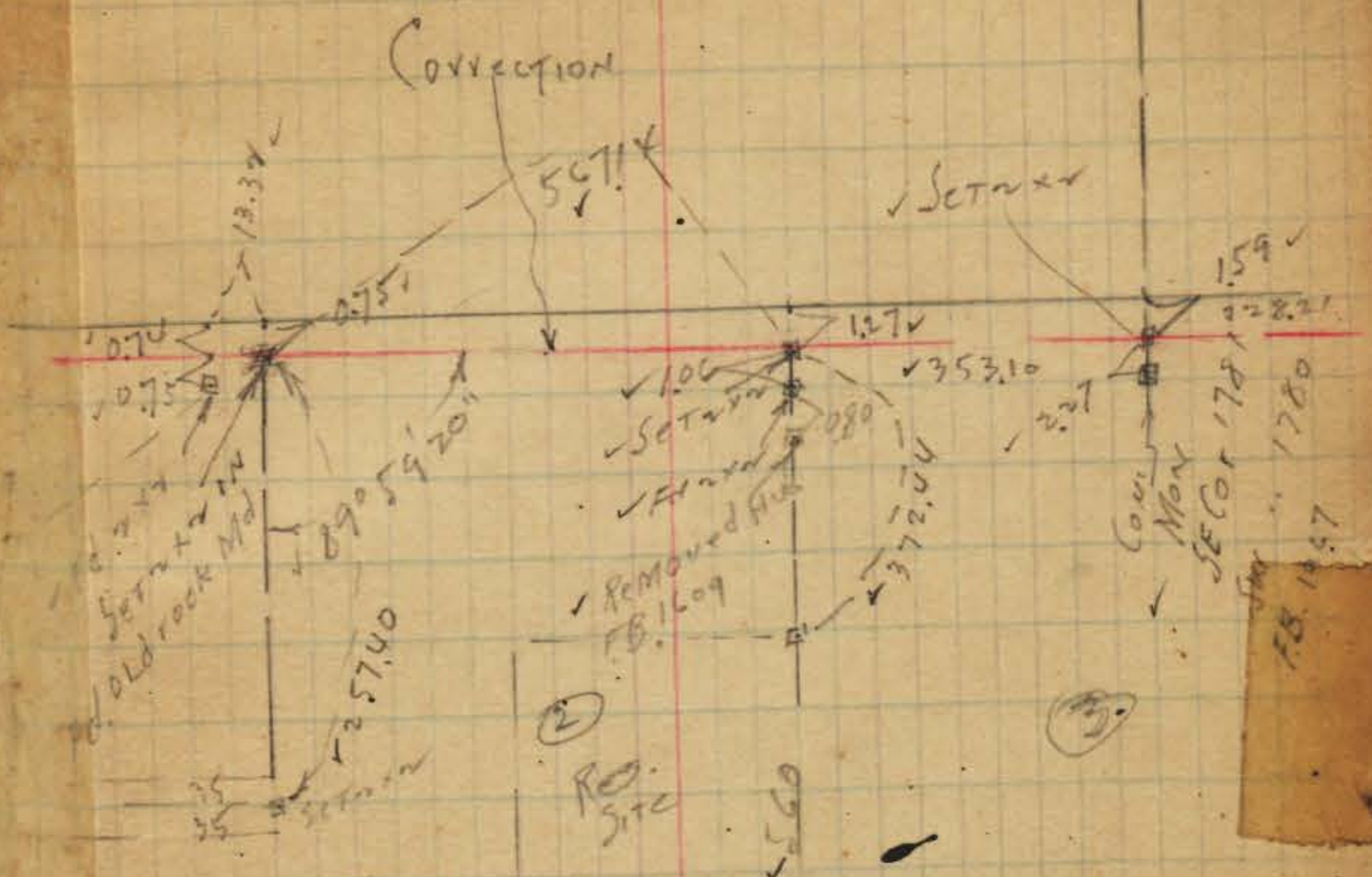
Now 20" Pipe
Set in
FE 1784
L-23-48



Loss

pat.

72



②
RO.
SITE


③

INDEXED
MK
AUG 23 1950

IF THIS accepted
Please correct angle
See FE 1784-1785

FE old axn Hub
3x3 inches
with 3/4" pipe to west
top 12" above ground
L-23-48
FE 1784
at this pt





77



79